FOR EARTHWORK DEVELOPMENT ONLY

All Dimensions are U.S. Survey Feet

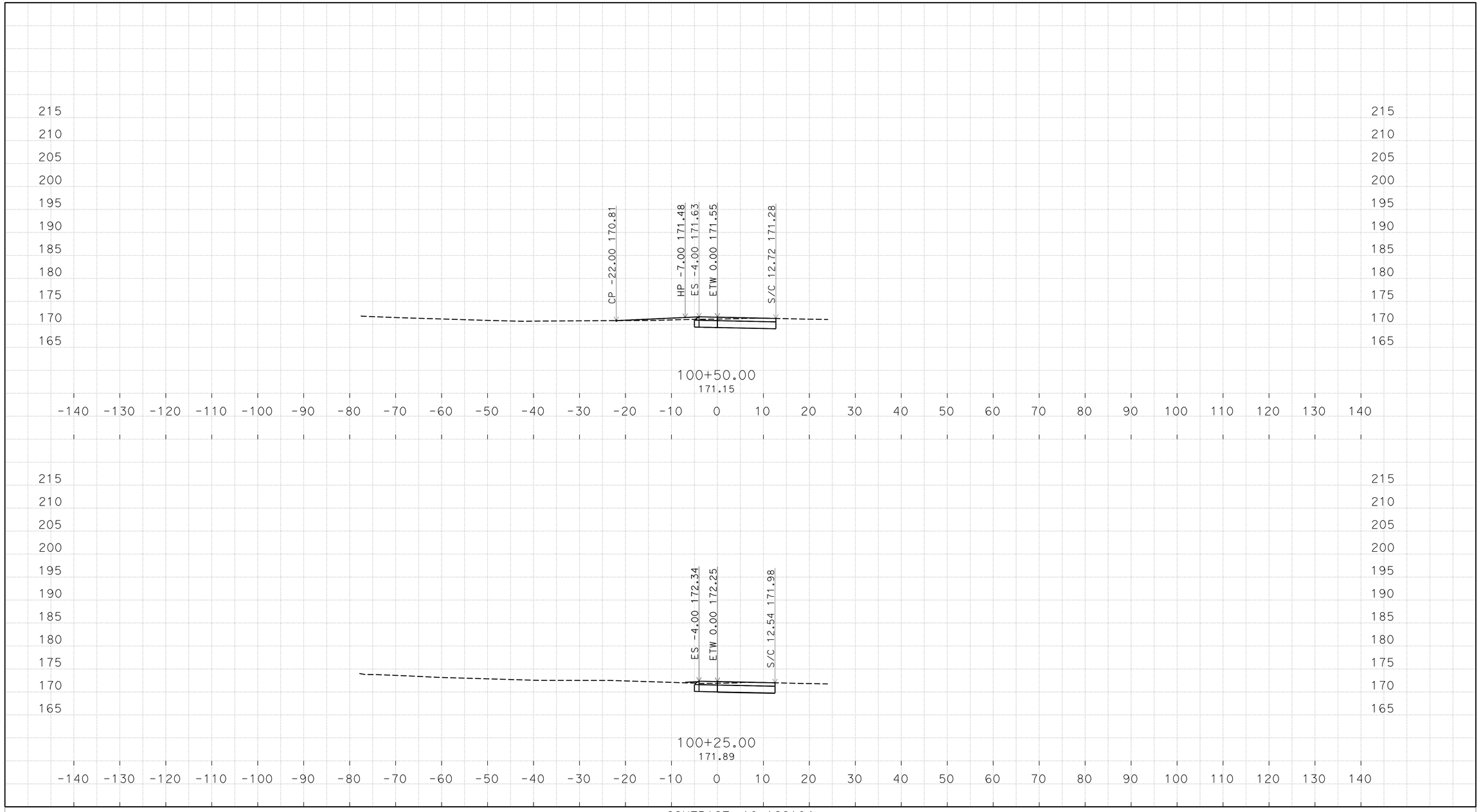

O:\D10\10-1C210\Design\C3D\XSecQtys
XS_TEMP_X_C3D_DWG.dwg - 10-Jun-15 2:21 PM

PLOTTED DATE: 18-JUN-2015

SCALE: 1"=10' Horiz.
1"=10' Vert.

CREATED BY: s115553

CONTRACT: 10-1C2104
DIST/CO/RTE/PM: 10/ALA,SJ/5,205,50/Var
PROJECT ID: 1014000104

M1

CROSS SECTIONS

FOR EARTHWORK DEVELOPMENT ONLY

All Dimensions are U.S. Survey Feet

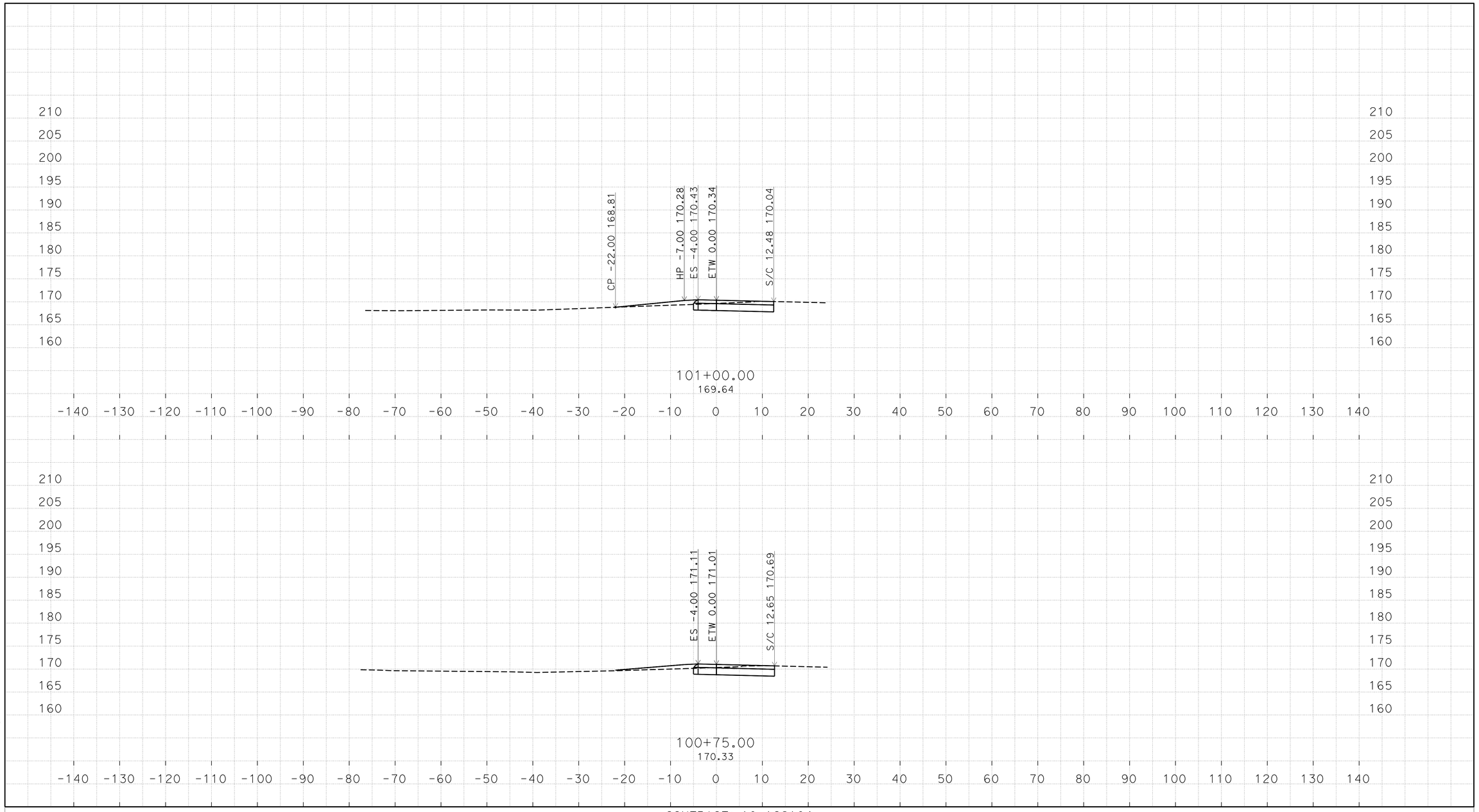

O:\D10\10-1C210\Design\C3D\XSecQtys
XS_TEMP_X_C3D_DWG.dwg - 10-Jun-15 2:21 PM

PLOTTED DATE: 18-JUN-2015

SCALE: 1"=10' Horiz.
1"=10' Vert.

CREATED BY: s136292

CONTRACT: 10-1C2104

DIST/CO/RTE/PM: 10/ALA,SJ/5,205,50/Var

PROJECT ID: 1014000104

M1

CROSS SECTIONS

FOR EARTHWORK DEVELOPMENT ONLY

All Dimensions are U.S. Survey Feet

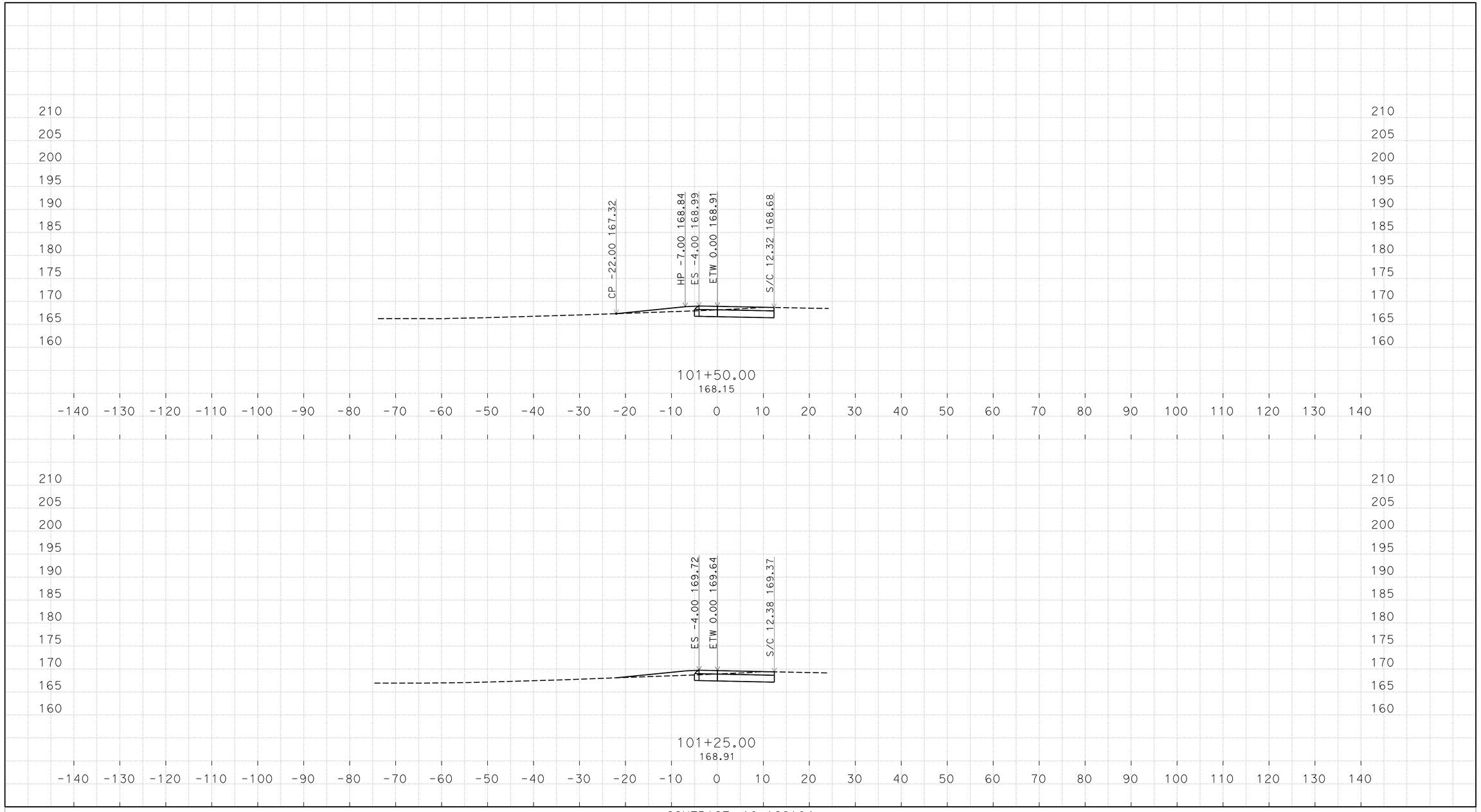

O:\D10\10-1C210\Design\C3D\XSecQtys
XS_TEMP_X_C3D_DWG.dwg - 10-Jun-15 2:21 PM

PLOTTED DATE: 18-JUN-2015

SCALE: 1"=10' Horiz.
1"=10' Vert.

CREATED BY: s136292

CONTRACT: 10-1C2104
DIST/CO/RTE/PM: 10/ALA,SJ/5,205,50/Var
PROJECT ID: 1014000104

M1

CROSS SECTIONS

FOR EARTHWORK DEVELOPMENT ONLY

All Dimensions are U.S. Survey Feet

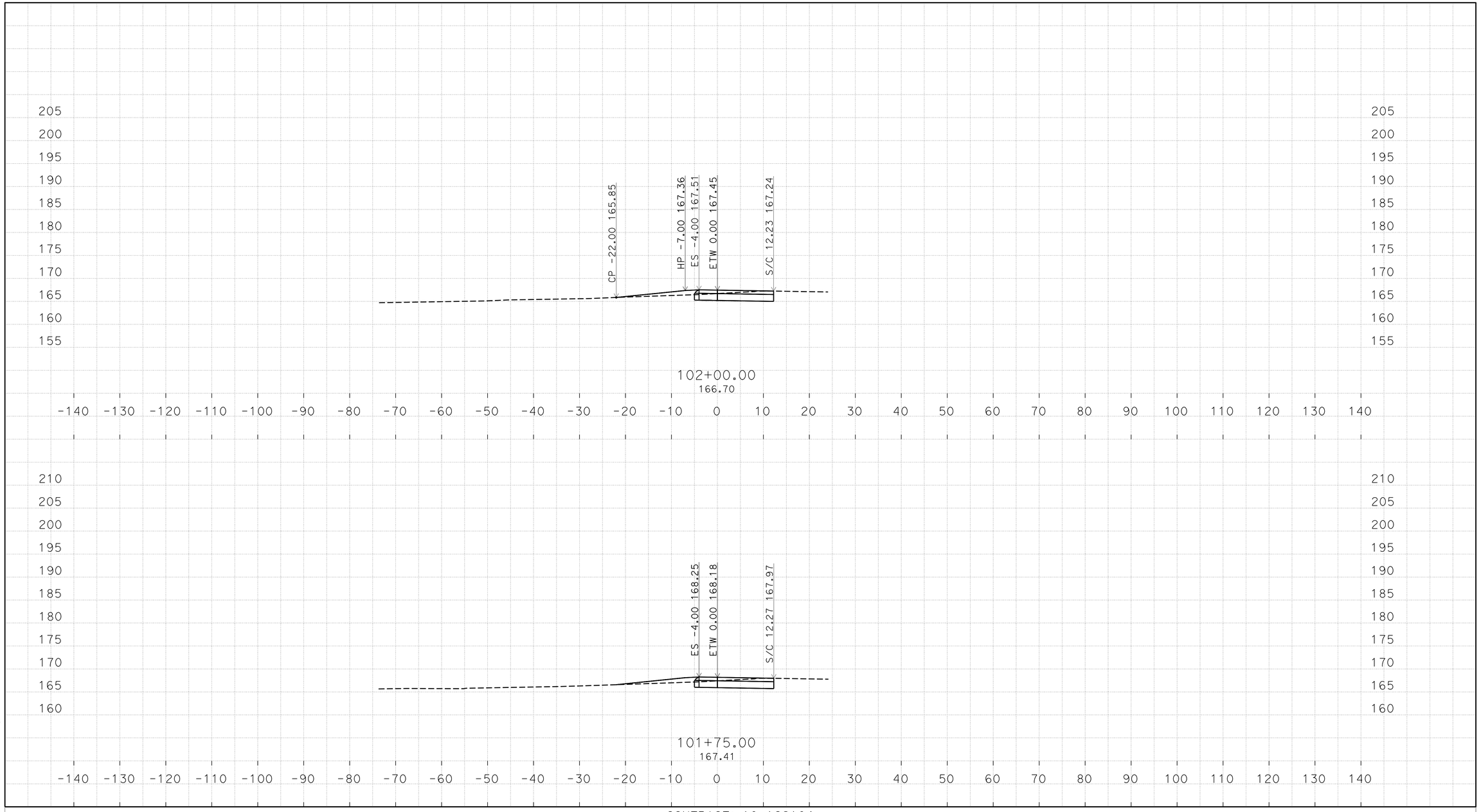

O:\D10\10-1C210\Design\C3D\XSecQtys
XS_TEMP_X_C3D_DWG.dwg - 10-Jun-15 2:21 PM

PLOTTED DATE: 18-JUN-2015

SCALE: 1"=10' Horiz.
1"=10' Vert.

CREATED BY: s136292

CONTRACT: 10-1C2104

DIST/CO/RTE/PM: 10/ALA,SJ/5,205,50/Var

PROJECT ID: 1014000104

M1

CROSS SECTIONS

FOR EARTHWORK DEVELOPMENT ONLY

All Dimensions are U.S. Survey Feet

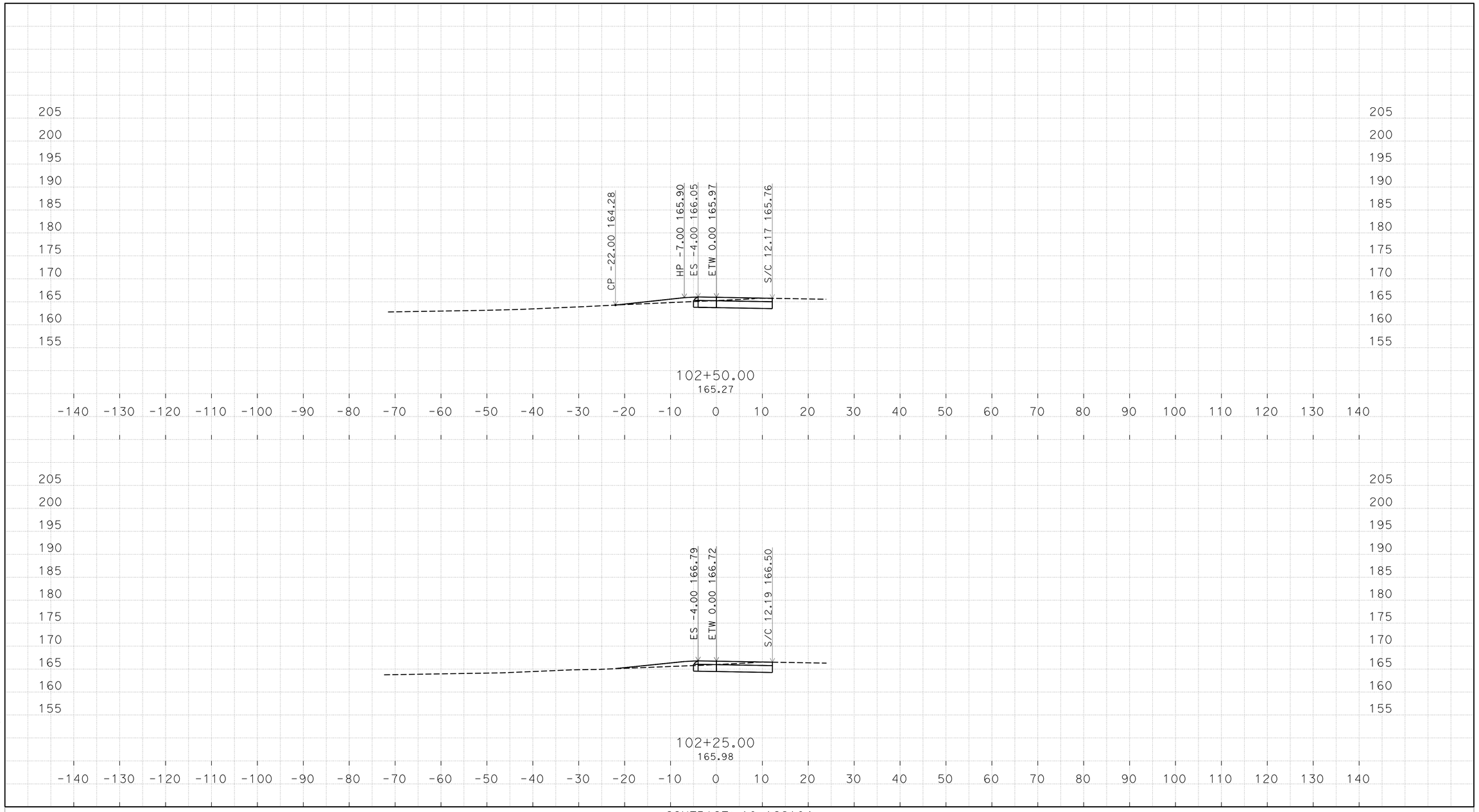

O:\D10\10-1C210\Design\C3D\XSecQtys
XS_TEMP_X_C3D_DWG.dwg - 10-Jun-15 2:21 PM

PLOTTED DATE: 18-JUN-2015

SCALE: 1"=10' Horiz.
1"=10' Vert.

CREATED BY: s136292

CONTRACT: 10-1C2104

DIST/CO/RTE/PM: 10/ALA,SJ/5,205,50/Var

PROJECT ID: 1014000104

M1

CROSS SECTIONS

FOR EARTHWORK DEVELOPMENT ONLY

All Dimensions are U.S. Survey Feet

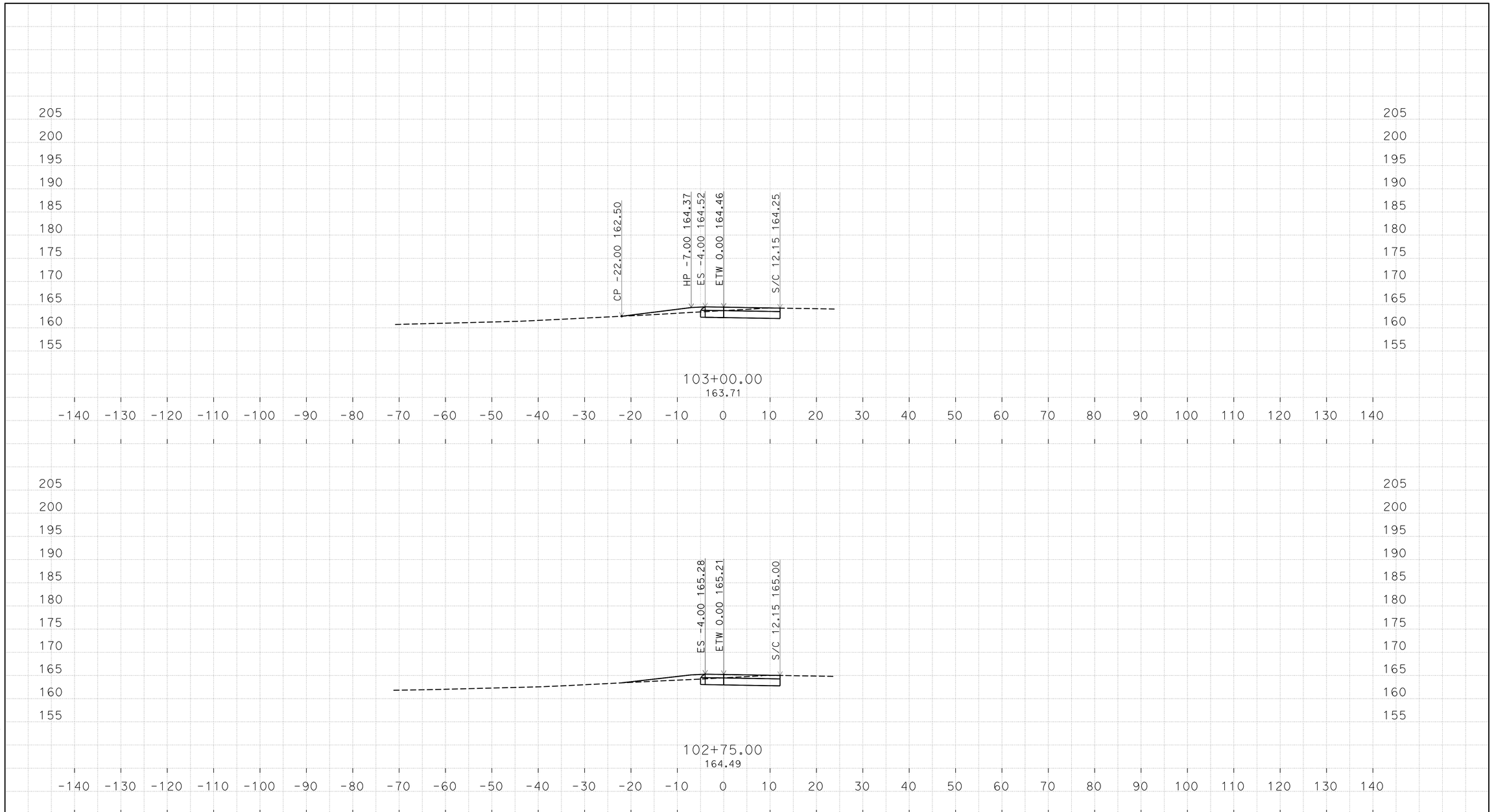

O:\D10\10-1C210\Design\C3D\XSecQtys
XS_TEMP_X_C3D_DWG.dwg - 10-Jun-15 2:21 PM

PLOTTED DATE: 18-JUN-2015

SCALE: 1"=10' Horiz.
1"=10' Vert.

CREATED BY: s136292

CONTRACT: 10-1C2104

DIST/CO/RTE/PM: 10/ALA,SJ/5,205,50/Var

PROJECT ID: 1014000104

M1

CROSS SECTIONS

FOR EARTHWORK DEVELOPMENT ONLY

All Dimensions are U.S. Survey Feet

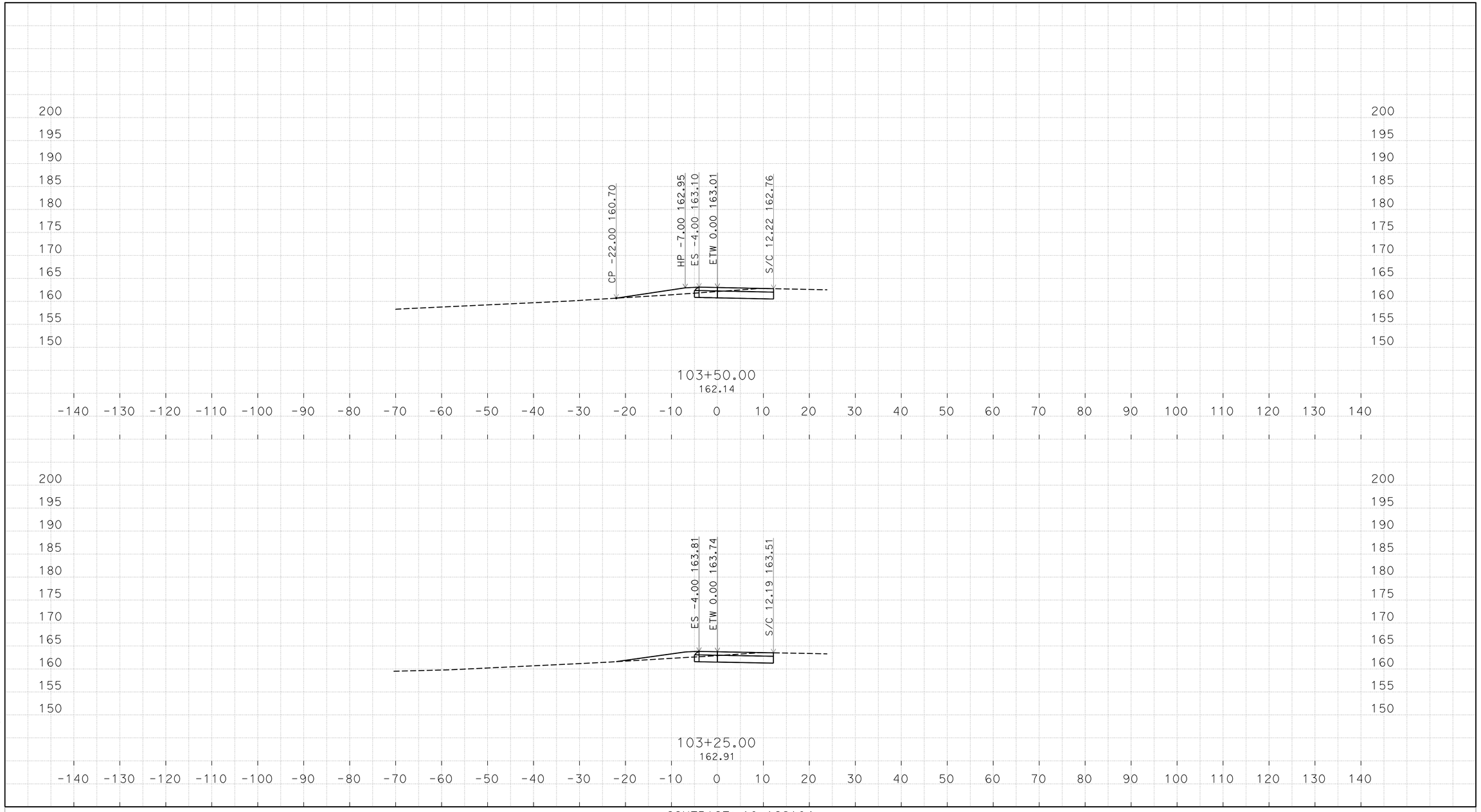

O:\D10\10-1C210\Design\C3D\XSecQtys
XS_TEMP_X_C3D_DWG.dwg - 10-Jun-15 2:21 PM

PLOTTED DATE: 18-JUN-2015

SCALE: 1"=10' Horiz.
1"=10' Vert.

CREATED BY: s136292

CONTRACT: 10-1C2104

DIST/CO/RTE/PM: 10/ALA,SJ/5,205,50/Var

PROJECT ID: 1014000104

M1

CROSS SECTIONS

FOR EARTHWORK DEVELOPMENT ONLY

All Dimensions are U.S. Survey Feet

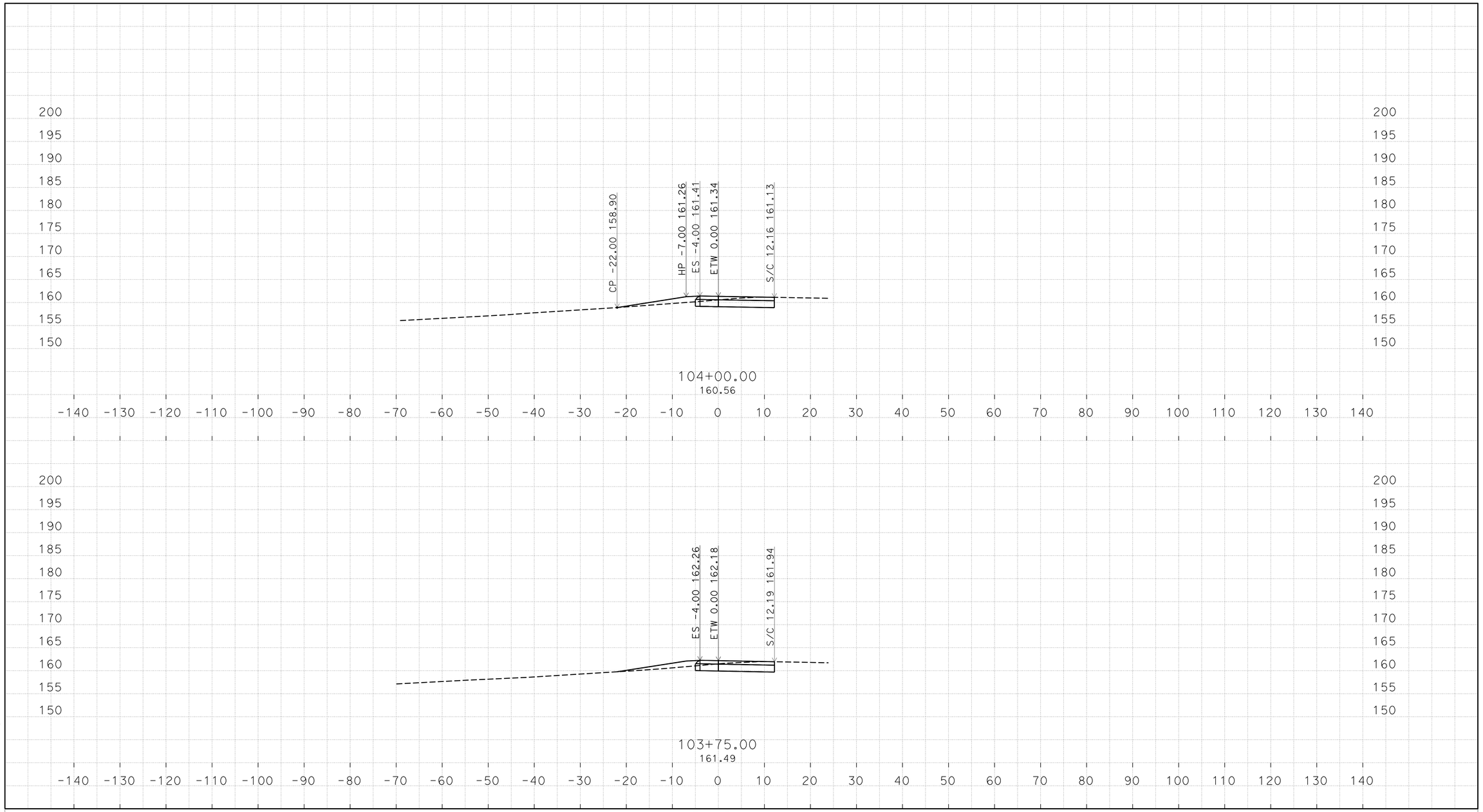

O:\D10\10-1C210\Design\C3D\XSecQtys
XS_TEMP_X_C3D_DWG.dwg - 10-Jun-15 2:21 PM

PLOTTED DATE: 18-JUN-2015

SCALE: 1"=10' Horiz.
1"=10' Vert.

CREATED BY: s136292

CONTRACT: 10-1C2104

DIST/CO/RTE/PM: 10/ALA,SJ/5,205,50/Var

PROJECT ID: 1014000104

M1

CROSS SECTIONS

FOR EARTHWORK DEVELOPMENT ONLY

All Dimensions are U.S. Survey Feet

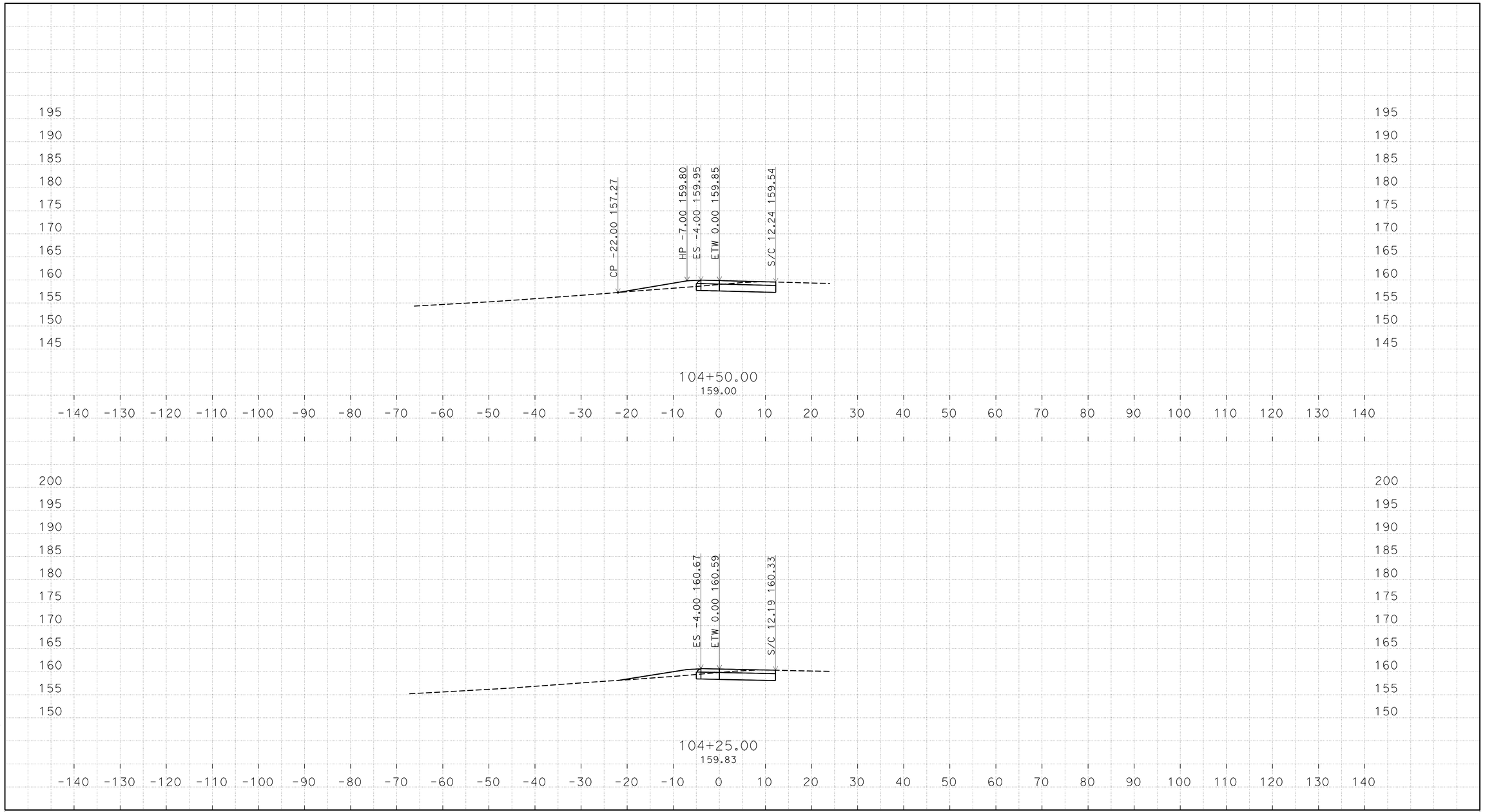

O:\D10\10-1C210\Design\C3D\XSecQtys
XS_TEMP_X_C3D_DWG.dwg - 10-Jun-15 2:21 PM

PLOTTED DATE: 18-JUN-2015

SCALE: 1"=10' Horiz.
1"=10' Vert.

CREATED BY: s136292

CONTRACT: 10-1C2104

DIST/CO/RTE/PM: 10/ALA,SJ/5,205,50/Var

PROJECT ID: 1014000104

M1

CROSS SECTIONS

FOR EARTHWORK DEVELOPMENT ONLY

All Dimensions are U.S. Survey Feet

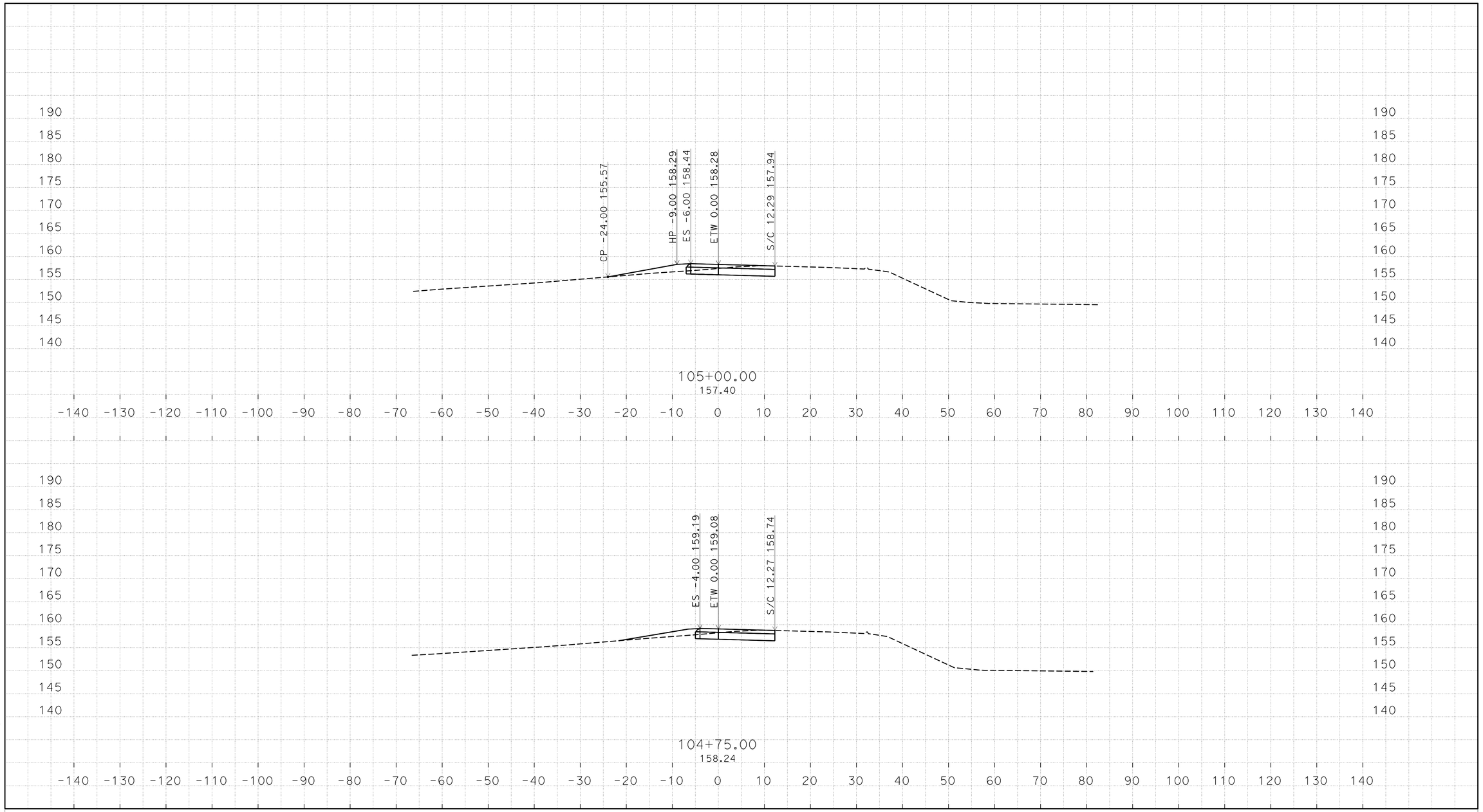

O:\D10\10-1C210\Design\C3D\XSecQtys
XS_TEMP_X_C3D_DWG.dwg - 10-Jun-15 2:21 PM

PLOTTED DATE: 18-JUN-2015

SCALE: 1"=10' Horiz.
1"=10' Vert.

CREATED BY: s136292

CONTRACT: 10-1C2104

DIST/CO/RTE/PM: 10/ALA,SJ/5,205,50/Var

PROJECT ID: 1014000104

M1

CROSS SECTIONS

FOR EARTHWORK DEVELOPMENT ONLY

All Dimensions are U.S. Survey Feet

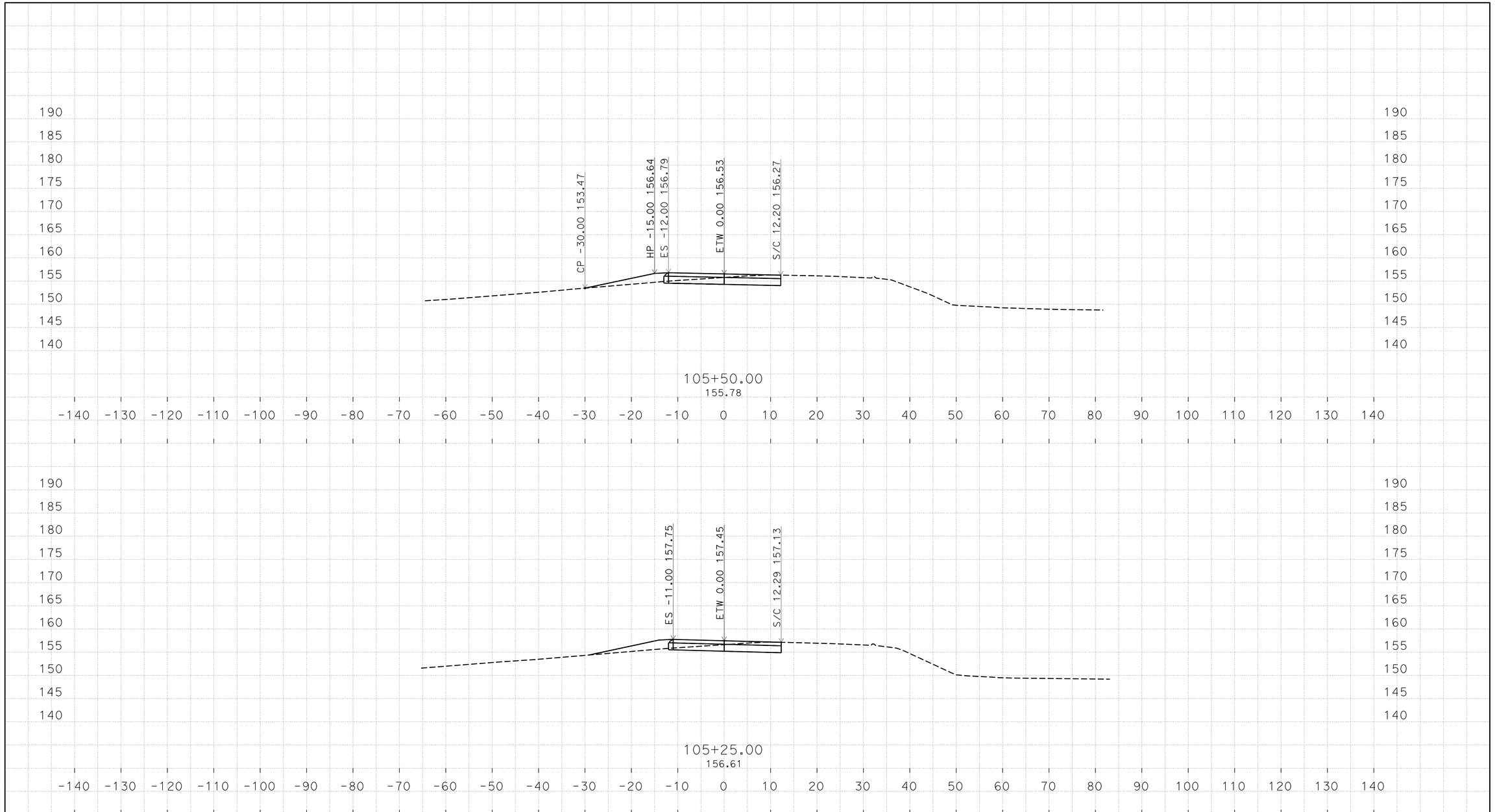

O:\D10\10-1C210\Design\C3D\XSecQtys
XS_TEMP_X_C3D_DWG.dwg - 10-Jun-15 2:21 PM

PLOTTED DATE: 18-JUN-2015

SCALE: 1"=10' Horiz.
1"=10' Vert.

CREATED BY: s136292

CONTRACT: 10-1C2104
DIST/CO/RTE/PM: 10/ALA,SJ/5,205,50/Var
PROJECT ID: 1014000104

M1

CROSS SECTIONS

FOR EARTHWORK DEVELOPMENT ONLY

All Dimensions are U.S. Survey Feet

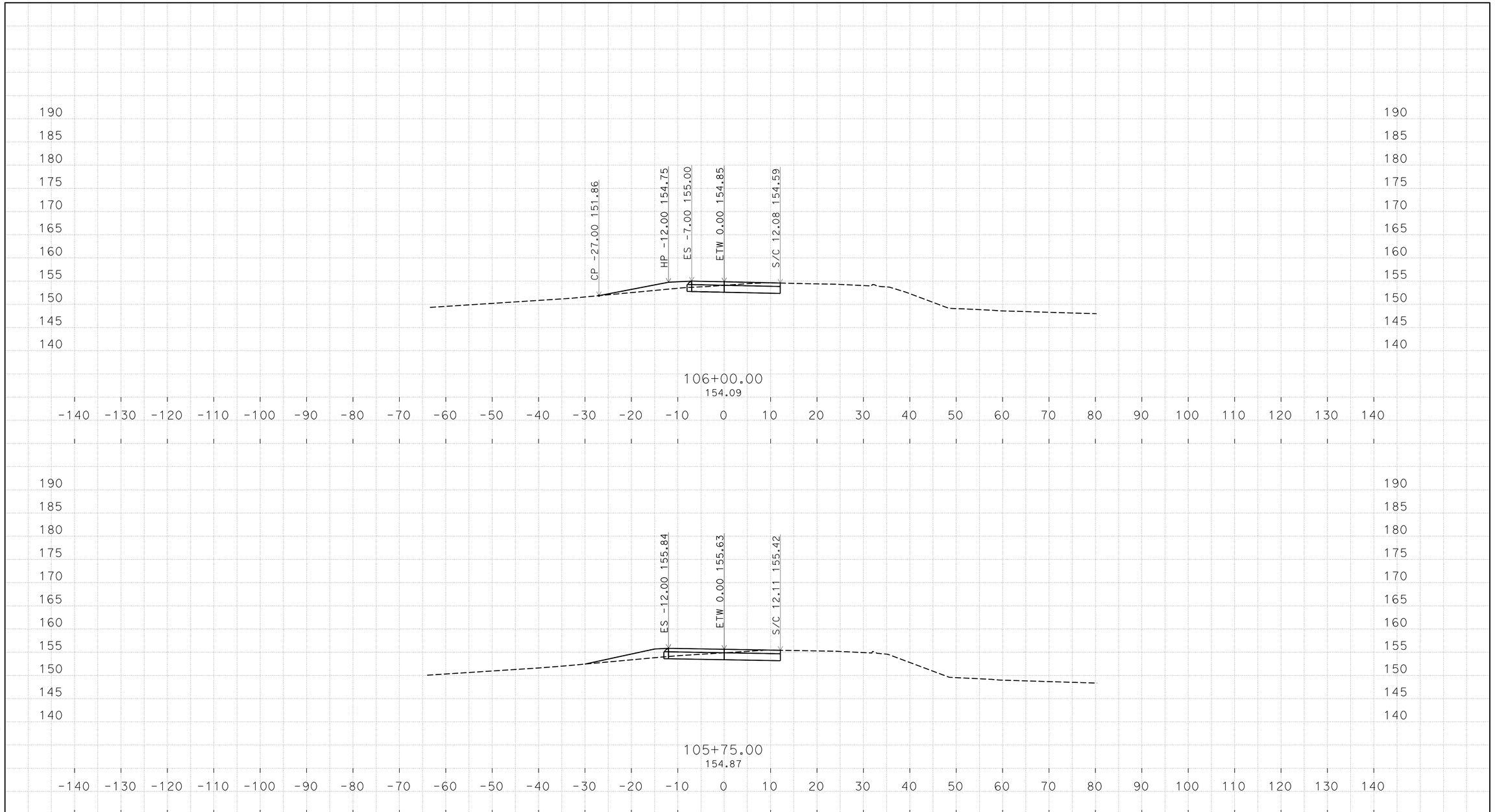

O:\D10\10-1C210\Design\C3D\XSecQtys
XS_TEMP_X_C3D_DWG.dwg - 10-Jun-15 2:21 PM

PLOTTED DATE: 18-JUN-2015

SCALE: 1"=10' Horiz.
1"=10' Vert.

CREATED BY: s136292

CONTRACT: 10-1C2104

DIST/CO/RTE/PM: 10/ALA,SJ/5,205,50/Var

PROJECT ID: 1014000104

M1

CROSS SECTIONS

FOR EARTHWORK DEVELOPMENT ONLY

All Dimensions are U.S. Survey Feet

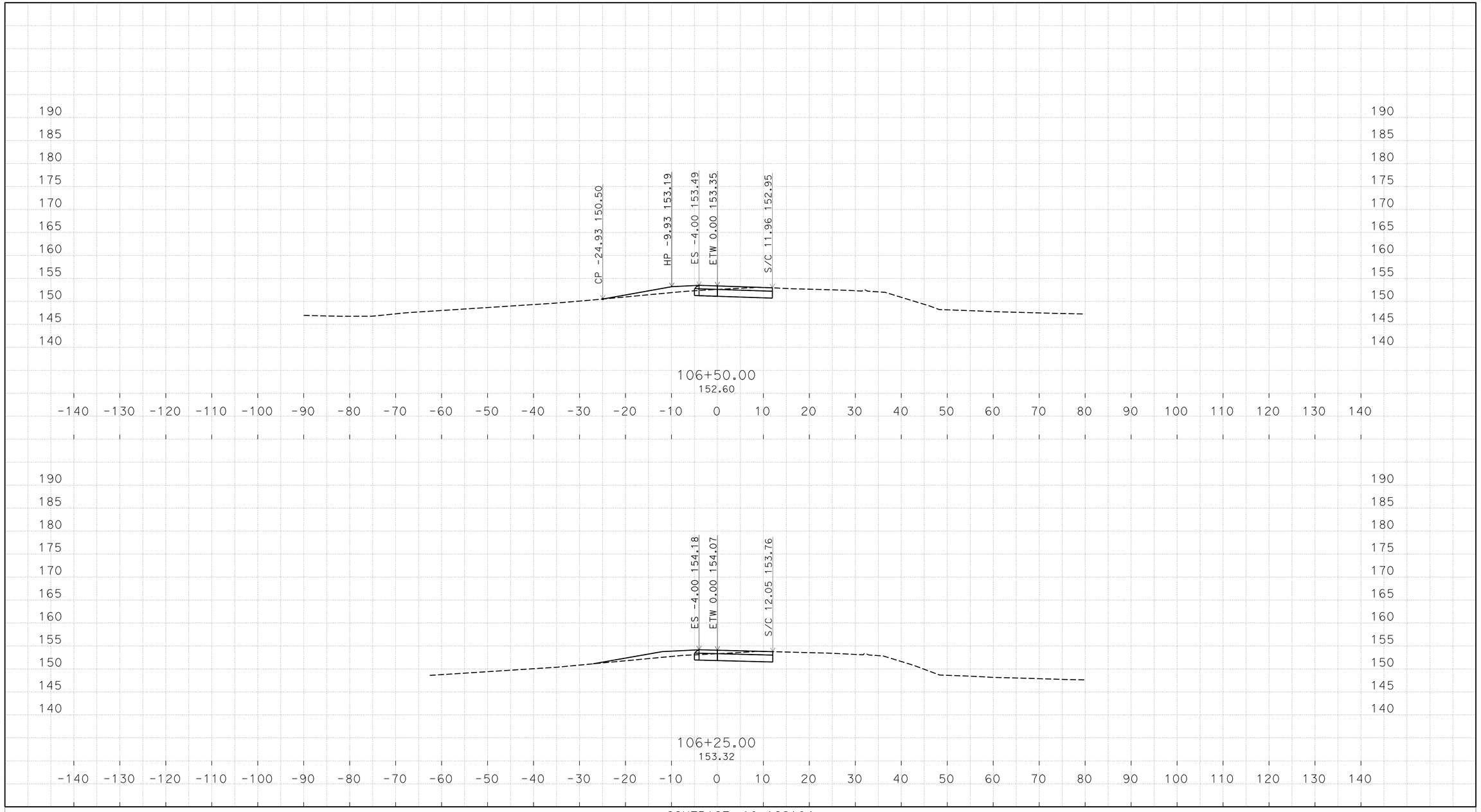

O:\D10\10-1C210\Design\C3D\XSecQtys
XS_TEMP_X_C3D_DWG.dwg - 10-Jun-15 2:21 PM

PLOTTED DATE: 18-JUN-2015

SCALE: 1"=10' Horiz.
1"=10' Vert.

CREATED BY: s136292

CONTRACT: 10-1C2104

DIST/CO/RTE/PM: 10/ALA,SJ/5,205,50/Var

PROJECT ID: 1014000104

M1

CROSS SECTIONS

FOR EARTHWORK DEVELOPMENT ONLY

All Dimensions are U.S. Survey Feet

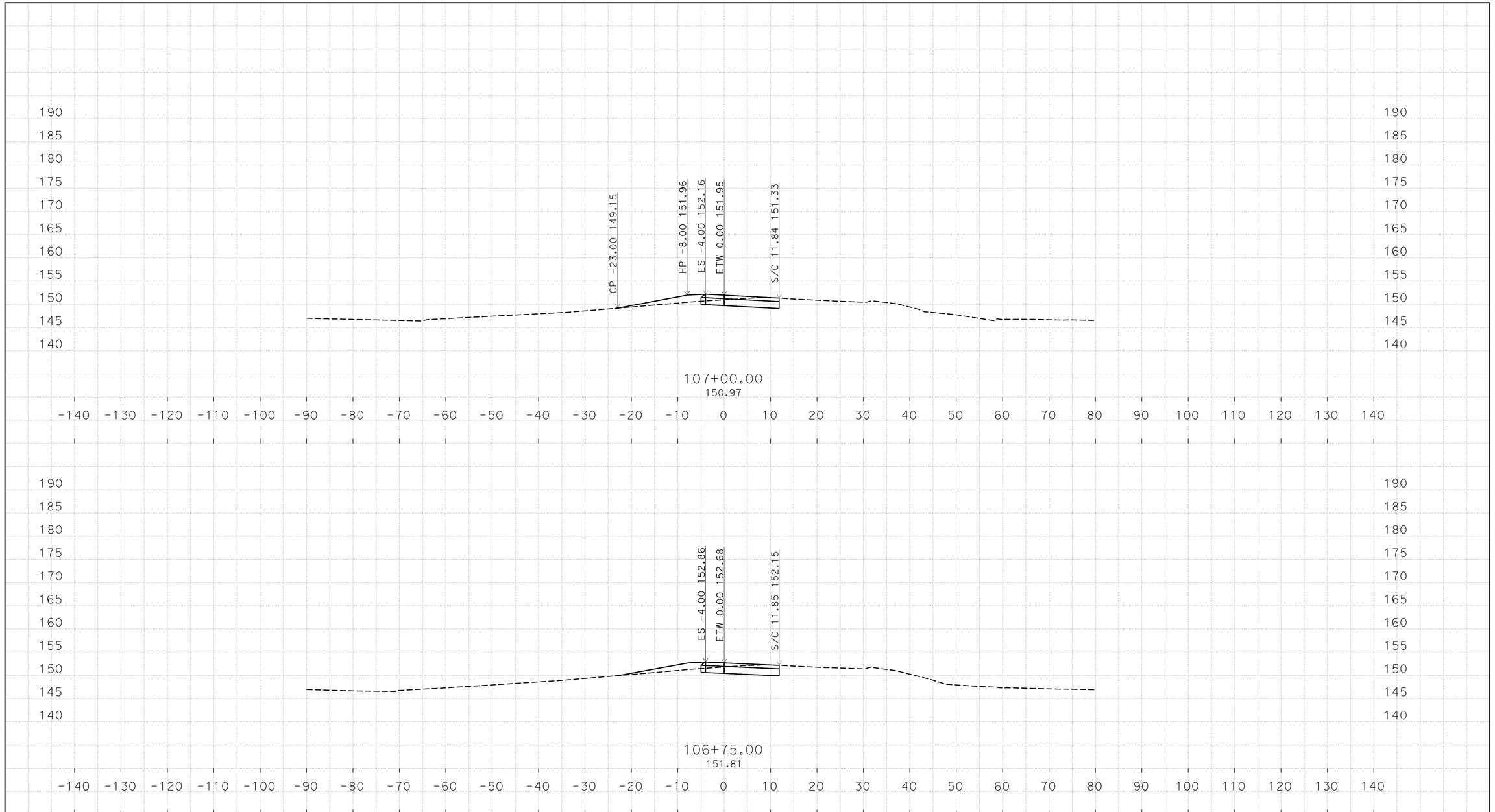

O:\D10\10-1C210\Design\C3D\XSecQtys
XS_TEMP_X_C3D_DWG.dwg - 10-Jun-15 2:21 PM

PLOTTED DATE: 18-JUN-2015

SCALE: 1"=10' Horiz.
1"=10' Vert.

CREATED BY: s136292

CONTRACT: 10-1C2104

DIST/CO/RTE/PM: 10/ALA,SJ/5,205,50/Var

PROJECT ID: 1014000104

M1

CROSS SECTIONS

FOR EARTHWORK DEVELOPMENT ONLY

All Dimensions are U.S. Survey Feet

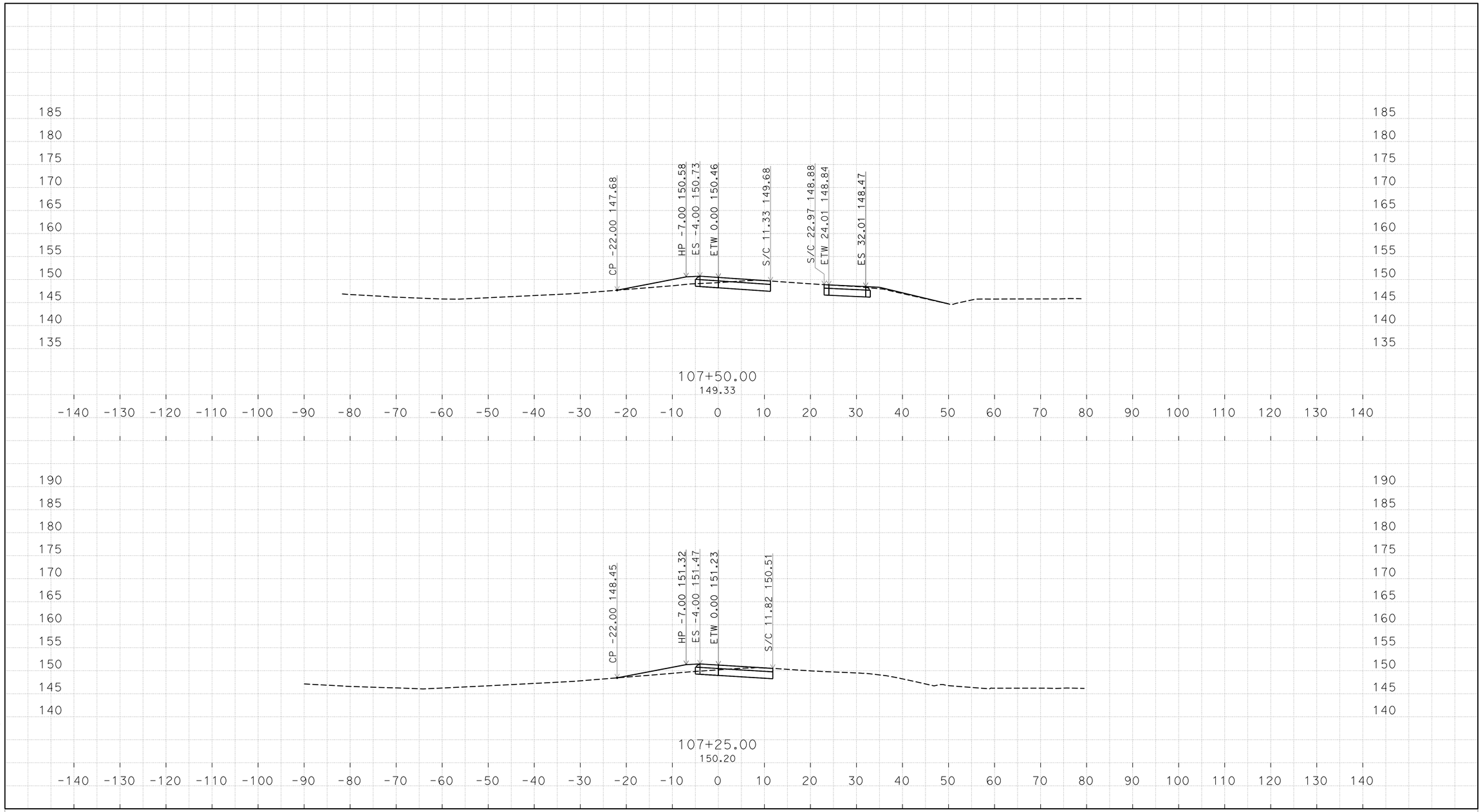

O:\D10\10-1C210\Design\C3D\XSecQtys
XS_TEMP_X_C3D_DWG.dwg - 10-Jun-15 2:21 PM

PLOTTED DATE: 18-JUN-2015

SCALE: 1"=10' Horiz.
1"=10' Vert.

CREATED BY: s136292

CONTRACT: 10-1C2104

DIST/CO/RTE/PM: 10/ALA,SJ/5,205,50/Var

PROJECT ID: 1014000104

M1

CROSS SECTIONS

FOR EARTHWORK DEVELOPMENT ONLY

All Dimensions are U.S. Survey Feet

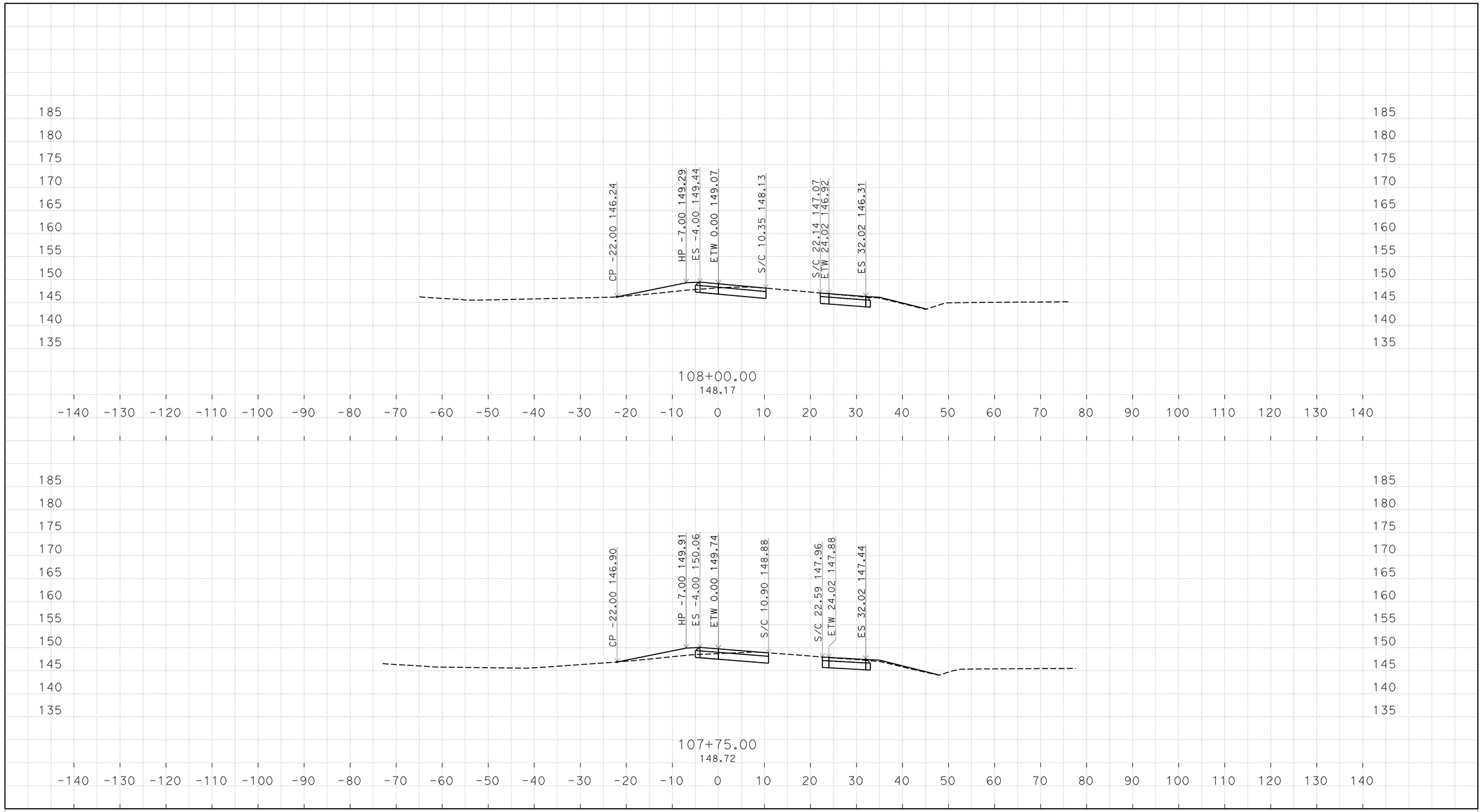

PLOTTED DATE: 18-JUN-2015

SCALE: 1"=10' Horiz.
1"=10' Vert.

CREATED BY: s136292

CONTRACT: 10-1C2104

DIST/CO/RTE/PM: 10/ALA,SJ/5,205,50/Var

PROJECT ID: 1014000104

M1

CROSS SECTIONS

O:\D10\10-1C210\Design\C3D\XSecQtys
XS_TEMP_X_C3D_DWG.dwg - 10-Jun-15 2:21 PM

FOR EARTHWORK DEVELOPMENT ONLY

All Dimensions are U.S. Survey Feet

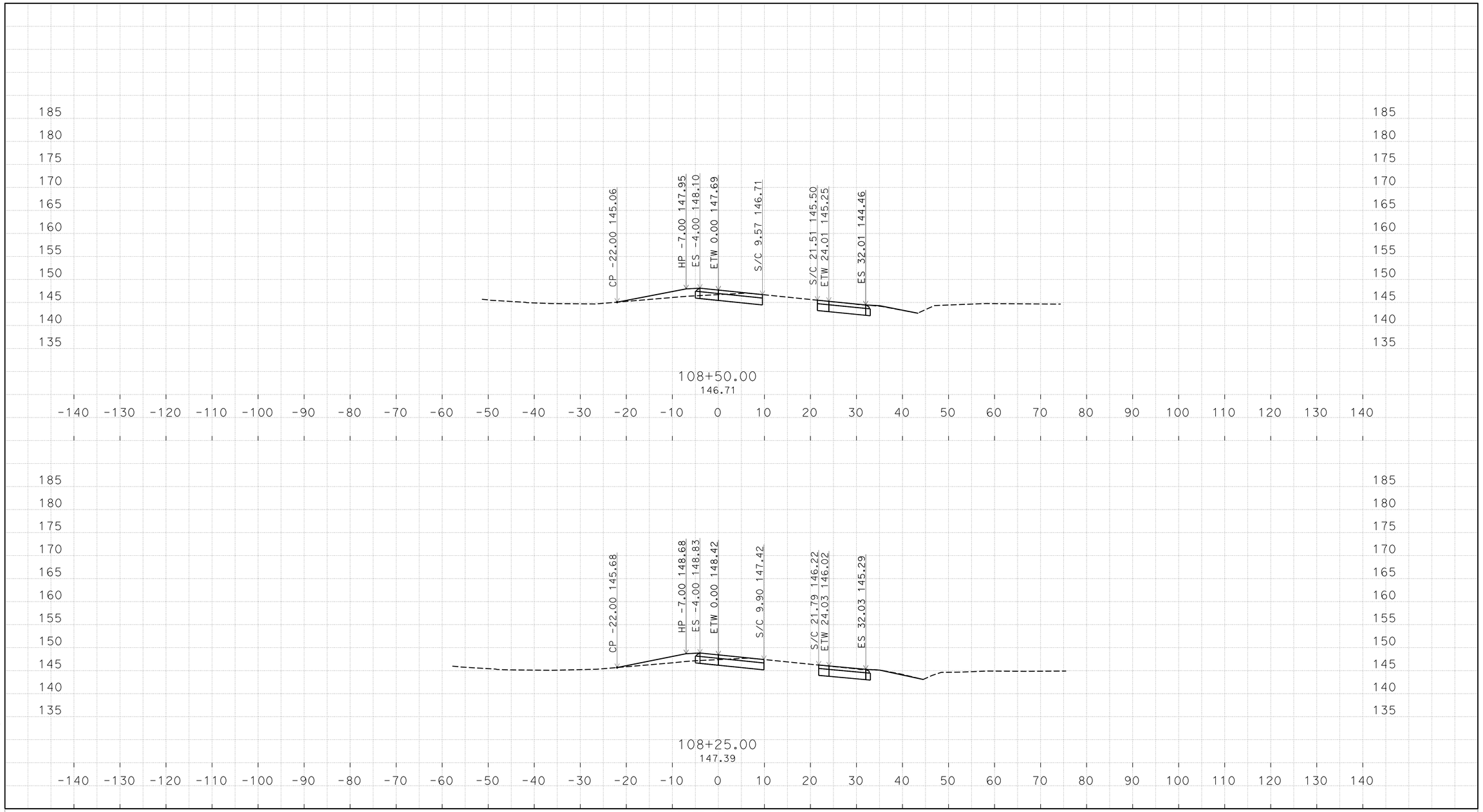

PLOTTED DATE: 18-JUN-2015

SCALE: 1"=10' Horiz.
1"=10' Vert.

CREATED BY: s136292

CONTRACT: 10-1C2104

DIST/CO/RTE/PM: 10/ALA,SJ/5,205,50/Var

PROJECT ID: 1014000104

M1

CROSS SECTIONS

O:\D10\10-1C210\Design\C3D\XSecQtys
XS_TEMP_X_C3D_DWG.dwg - 10-Jun-15 2:21 PM

FOR EARTHWORK DEVELOPMENT ONLY

All Dimensions are U.S. Survey Feet

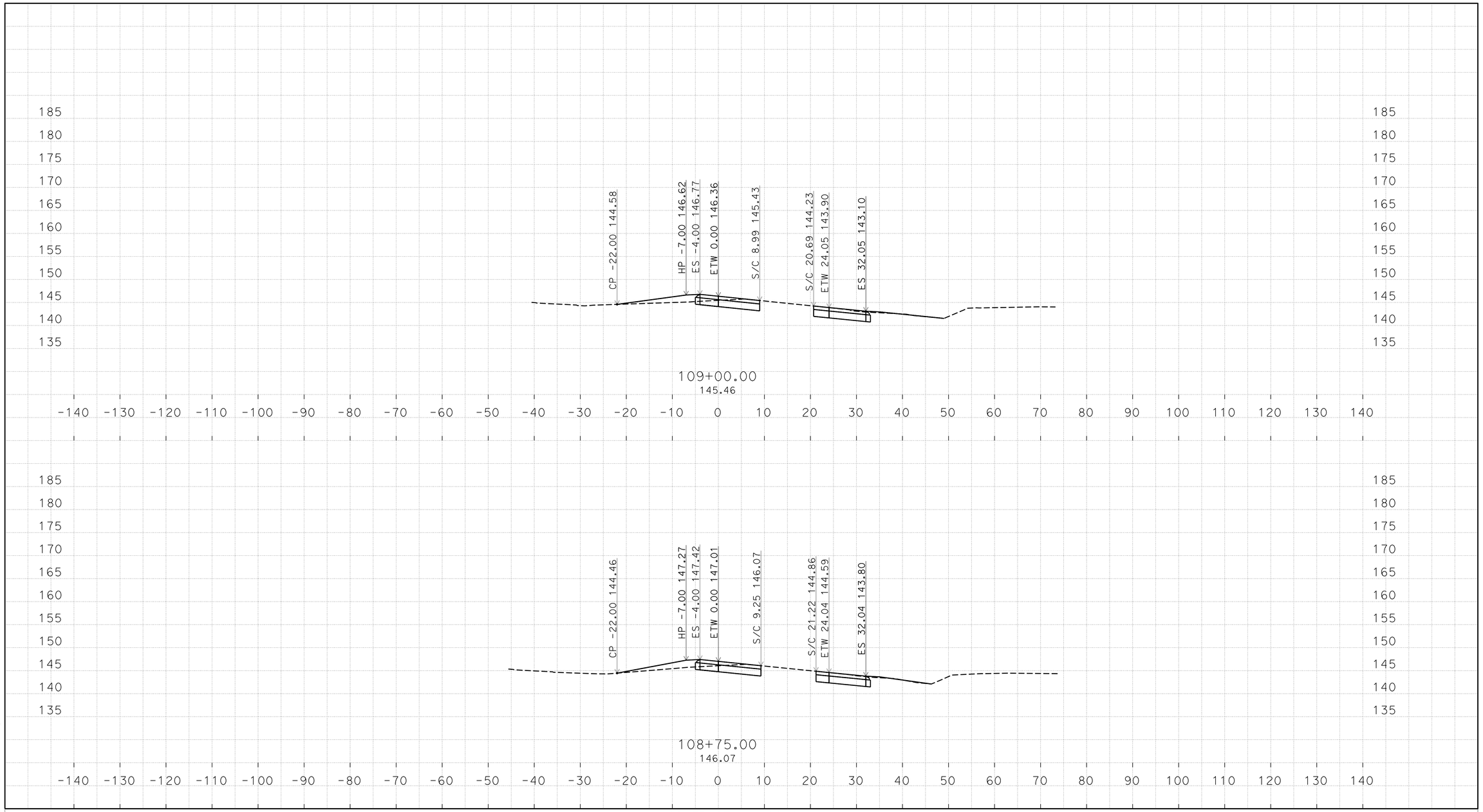

PLOTTED DATE: 18-JUN-2015

SCALE: 1"=10' Horiz.
1"=10' Vert.

CREATED BY: s136292

CONTRACT: 10-1C2104

DIST/CO/RTE/PM: 10/ALA,SJ/5,205,50/Var

PROJECT ID: 1014000104

M1

CROSS SECTIONS

O:\D10\10-1C210\Design\C3D\XSecQtys
XS_TEMP_X_C3D_DWG.dwg - 10-Jun-15 2:21 PM

FOR EARTHWORK DEVELOPMENT ONLY

All Dimensions are U.S. Survey Feet

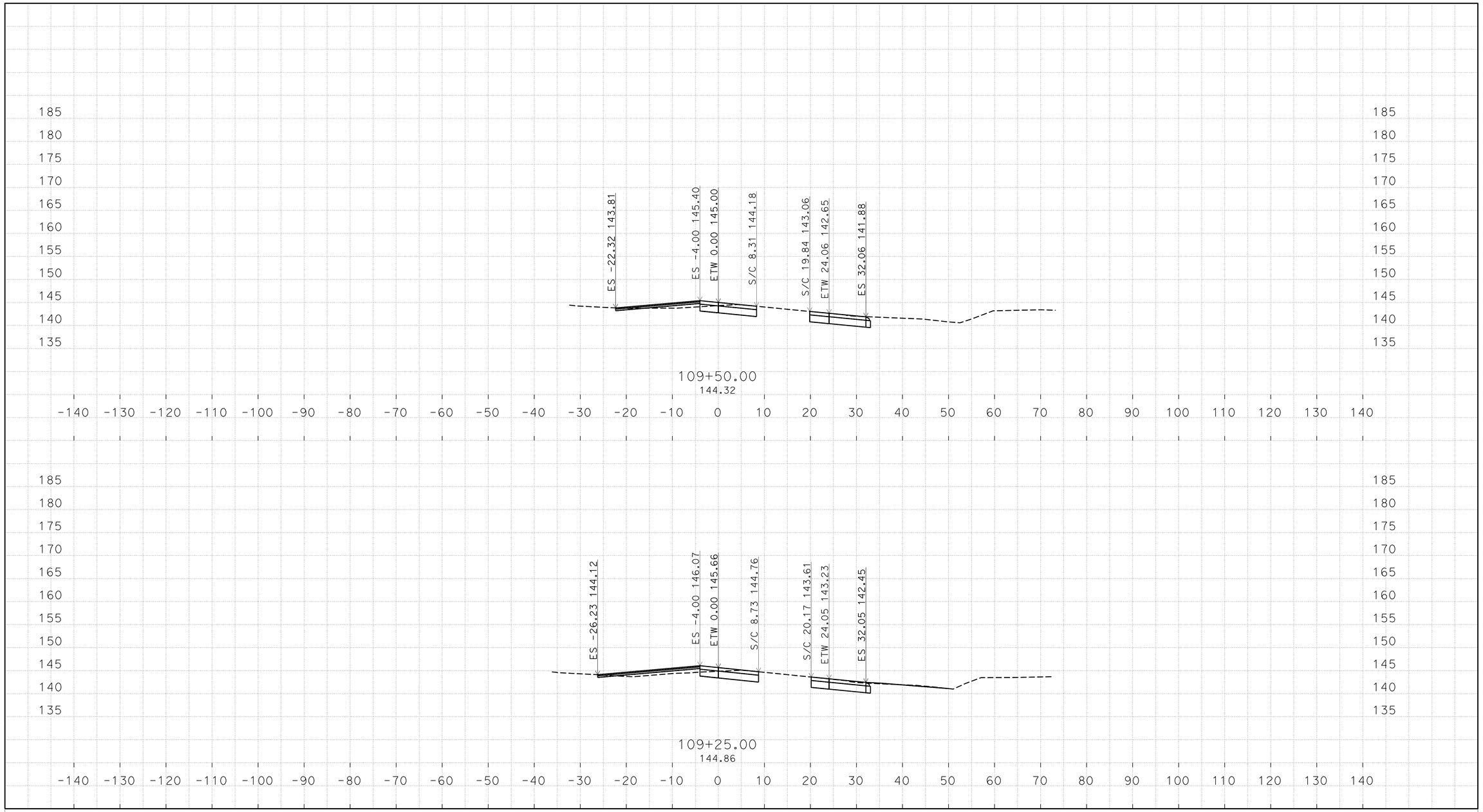

PLOTTED DATE: 18-JUN-2015

SCALE: 1"=10' Horiz.
1"=10' Vert.

CREATED BY: s136292

CONTRACT: 10-1C2104

DIST/CO/RTE/PM: 10/ALA,SJ/5,205,50/Var

PROJECT ID: 1014000104

M1

CROSS SECTIONS

O:\D10\10-1C210\Design\C3D\XSecQtys
XS_TEMP_X_C3D_DWG.dwg - 10-Jun-15 2:21 PM

FOR EARTHWORK DEVELOPMENT ONLY

All Dimensions are U.S. Survey Feet

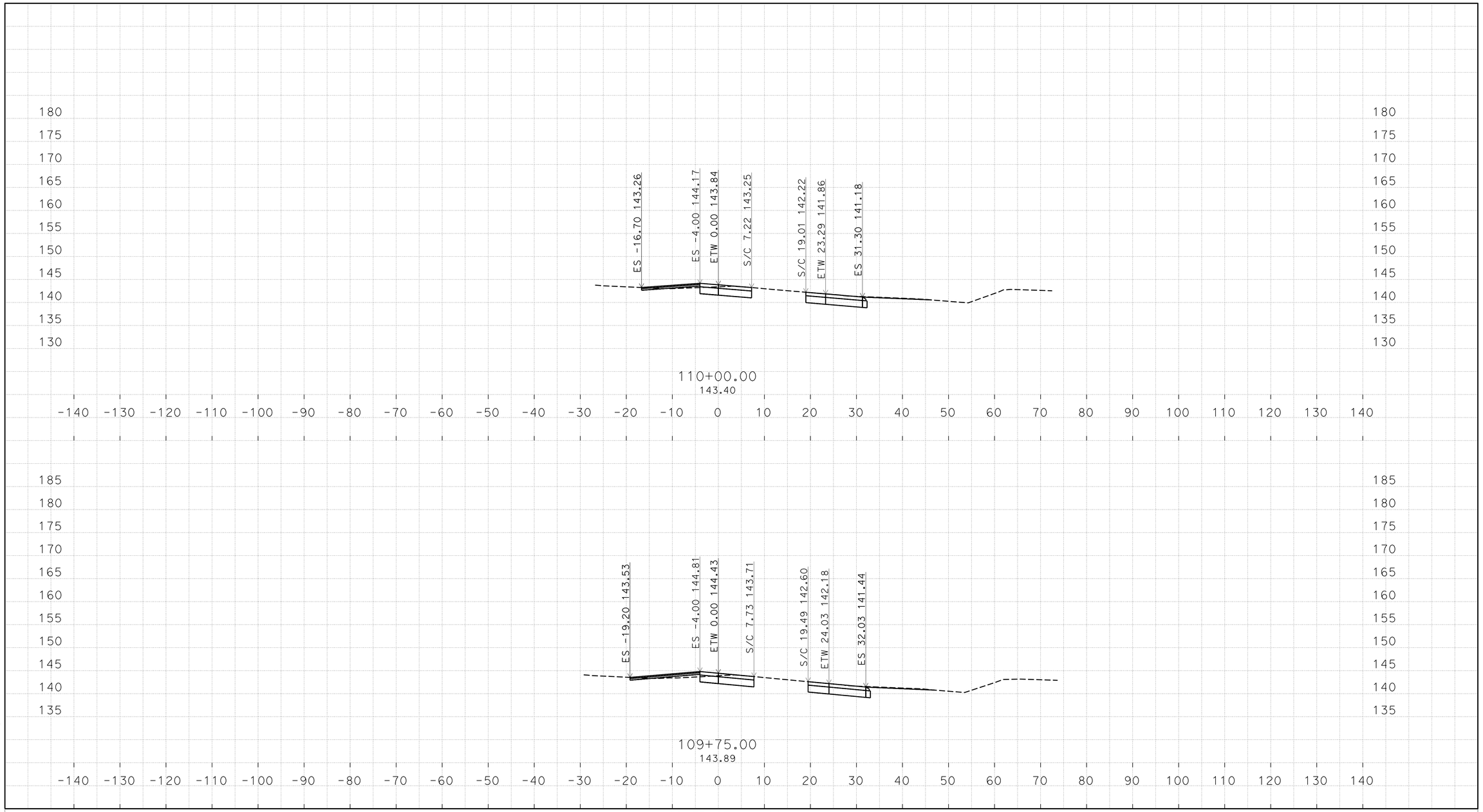

O:\D10\10-1C210\Design\C3D\XSecQtys
XS_TEMP_X_C3D_DWG.dwg - 10-Jun-15 2:21 PM

PLOTTED DATE: 18-JUN-2015

SCALE: 1"=10' Horiz.
1"=10' Vert.

CREATED BY: s136292

CONTRACT: 10-1C2104

DIST/CO/RTE/PM: 10/ALA,SJ/5,205,50/Var

PROJECT ID: 1014000104

M1

CROSS SECTIONS

FOR EARTHWORK DEVELOPMENT ONLY

All Dimensions are U.S. Survey Feet

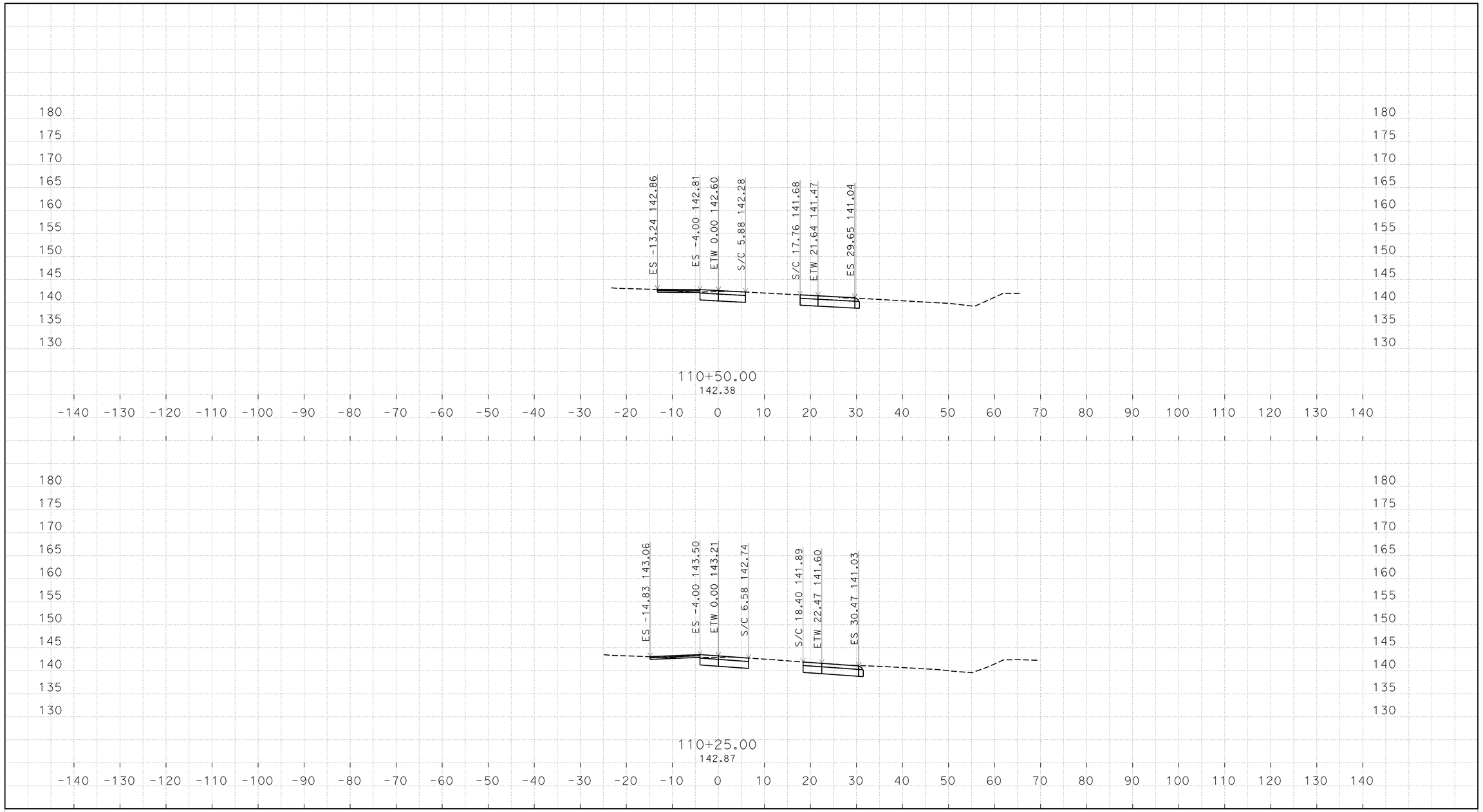

O:\D10\10-1C210\Design\C3D\XSecQtys
XS_TEMP_X_C3D_DWG.dwg - 10-Jun-15 2:21 PM

PLOTTED DATE: 18-JUN-2015

SCALE: 1"=10' Horiz.
1"=10' Vert.

CREATED BY: s136292

CONTRACT: 10-1C2104

DIST/CO/RTE/PM: 10/ALA,SJ/5,205,50/Var

PROJECT ID: 1014000104

M1

CROSS SECTIONS

FOR EARTHWORK DEVELOPMENT ONLY

All Dimensions are U.S. Survey Feet

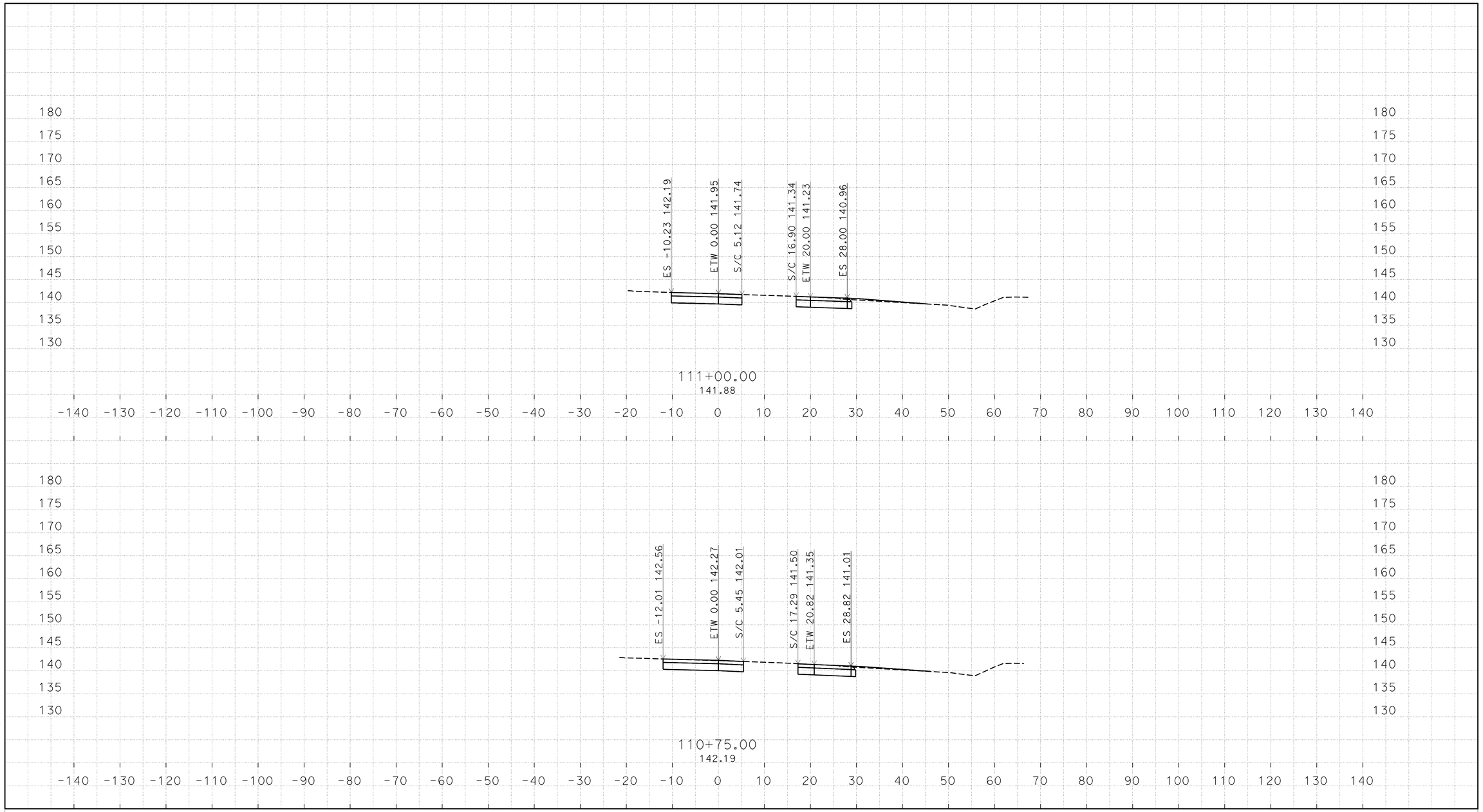

O:\D10\10-1C210\Design\C3D\XSecQtys
XS_TEMP_X_C3D_DWG.dwg - 10-Jun-15 2:21 PM

PLOTTED DATE: 18-JUN-2015

SCALE: 1"=10' Horiz.
1"=10' Vert.

CREATED BY: s136292

CONTRACT: 10-1C2104

DIST/CO/RTE/PM: 10/ALA,SJ/5,205,50/Var

PROJECT ID: 1014000104

M1

CROSS SECTIONS

FOR EARTHWORK DEVELOPMENT ONLY

All Dimensions are U.S. Survey Feet

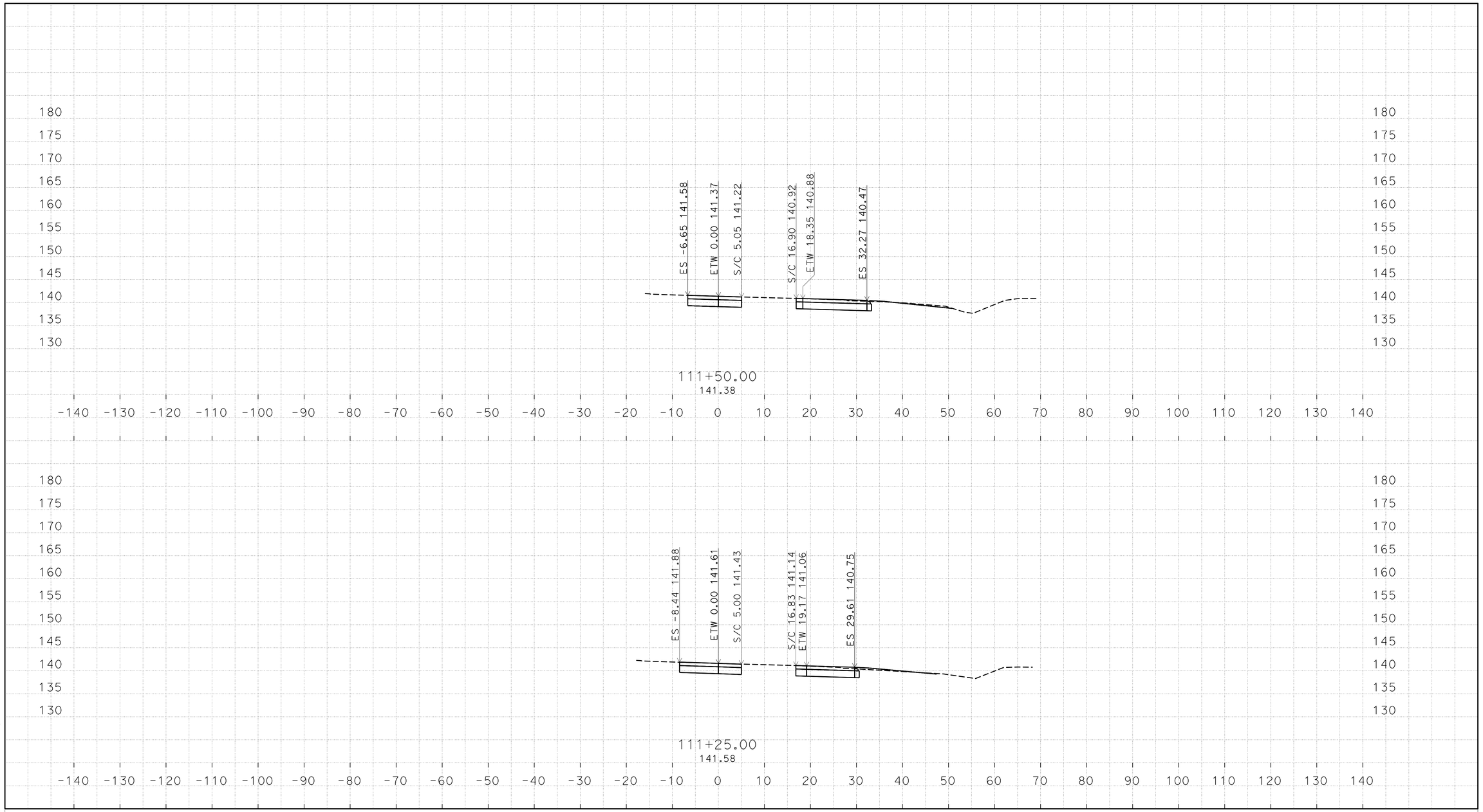

O:\D10\10-1C210\Design\C3D\XSecQtys
XS_TEMP_X_C3D_DWG.dwg - 10-Jun-15 2:21 PM

PLOTTED DATE: 18-JUN-2015

SCALE: 1"=10' Horiz.
1"=10' Vert.

CREATED BY: s136292

CONTRACT: 10-1C2104

DIST/CO/RTE/PM: 10/ALA,SJ/5,205,50/Var

PROJECT ID: 1014000104

M1

CROSS SECTIONS

FOR EARTHWORK DEVELOPMENT ONLY

All Dimensions are U.S. Survey Feet

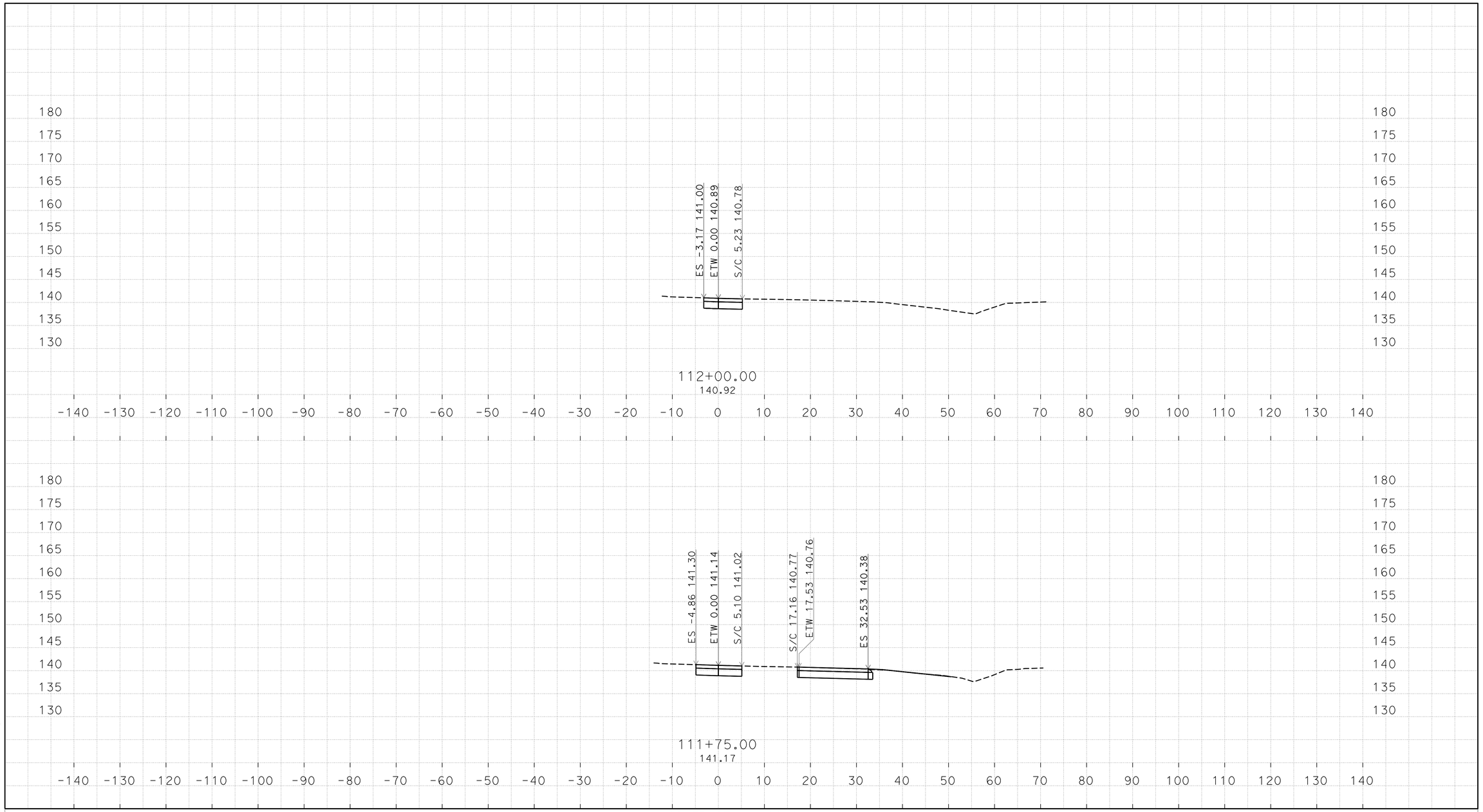

PLOTTED DATE: 18-JUN-2015

SCALE: 1"=10' Horiz.
1"=10' Vert.

CREATED BY: s136292

CONTRACT: 10-1C2104

DIST/CO/RTE/PM: 10/ALA,SJ/5,205,50/Var

PROJECT ID: 1014000104

M1

CROSS SECTIONS

O:\D10\10-1C210\Design\C3D\XSecQtys
XS_TEMP_X_C3D_DWG.dwg - 10-Jun-15 2:21 PM

FOR EARTHWORK DEVELOPMENT ONLY

All Dimensions are U.S. Survey Feet

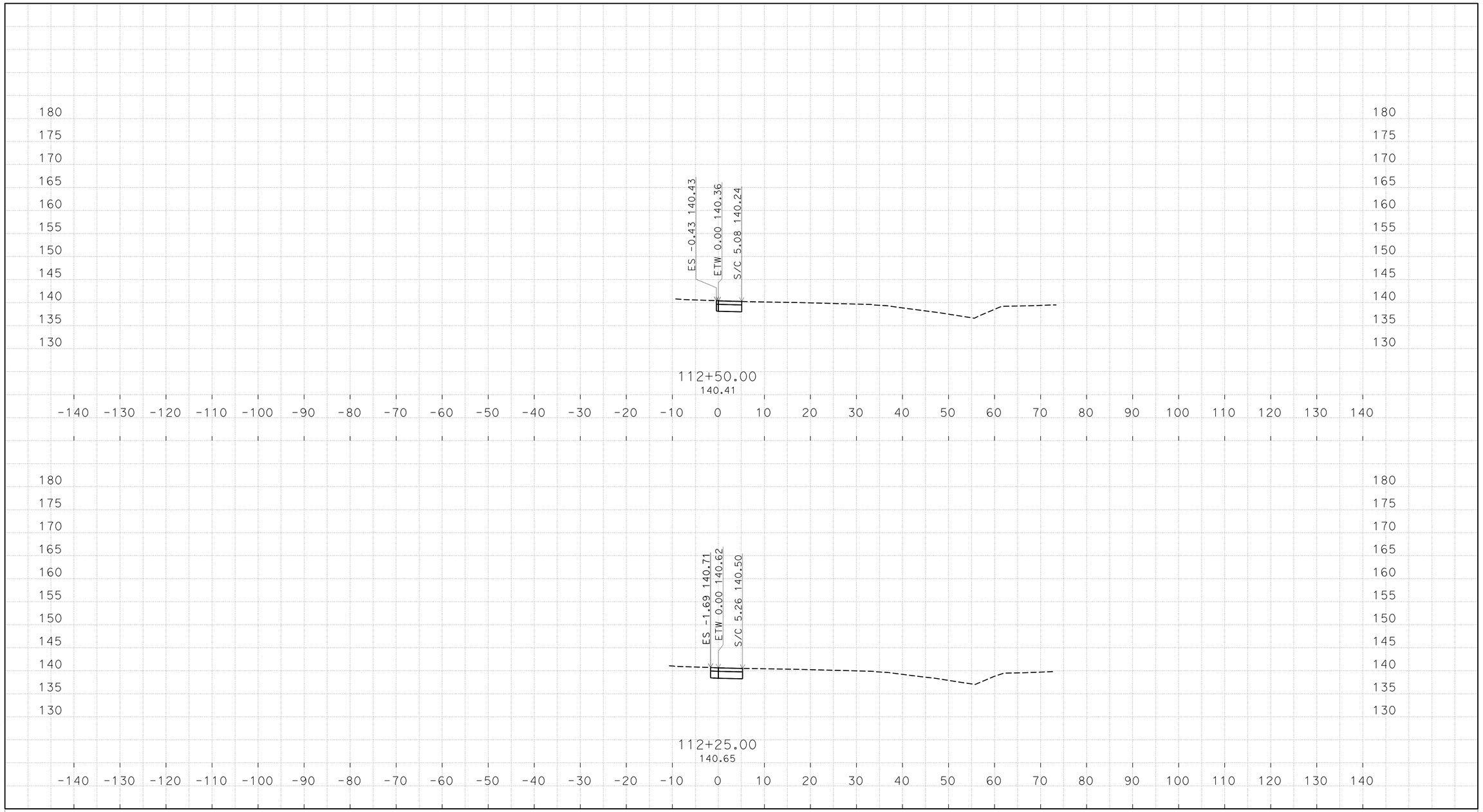

PLOTTED DATE: 18-JUN-2015

SCALE: 1"=10' Horiz.
1"=10' Vert.

CREATED BY: s136292

CONTRACT: 10-1C2104

DIST/CO/RTE/PM: 10/ALA,SJ/5,205,50/Var

PROJECT ID: 1014000104

M1

CROSS SECTIONS

O:\D10\10-1C210\Design\C3D\XSecQtys
XS_TEMP_X_C3D_DWG.dwg - 10-Jun-15 2:21 PM

FOR EARTHWORK DEVELOPMENT ONLY

All Dimensions are U.S. Survey Feet

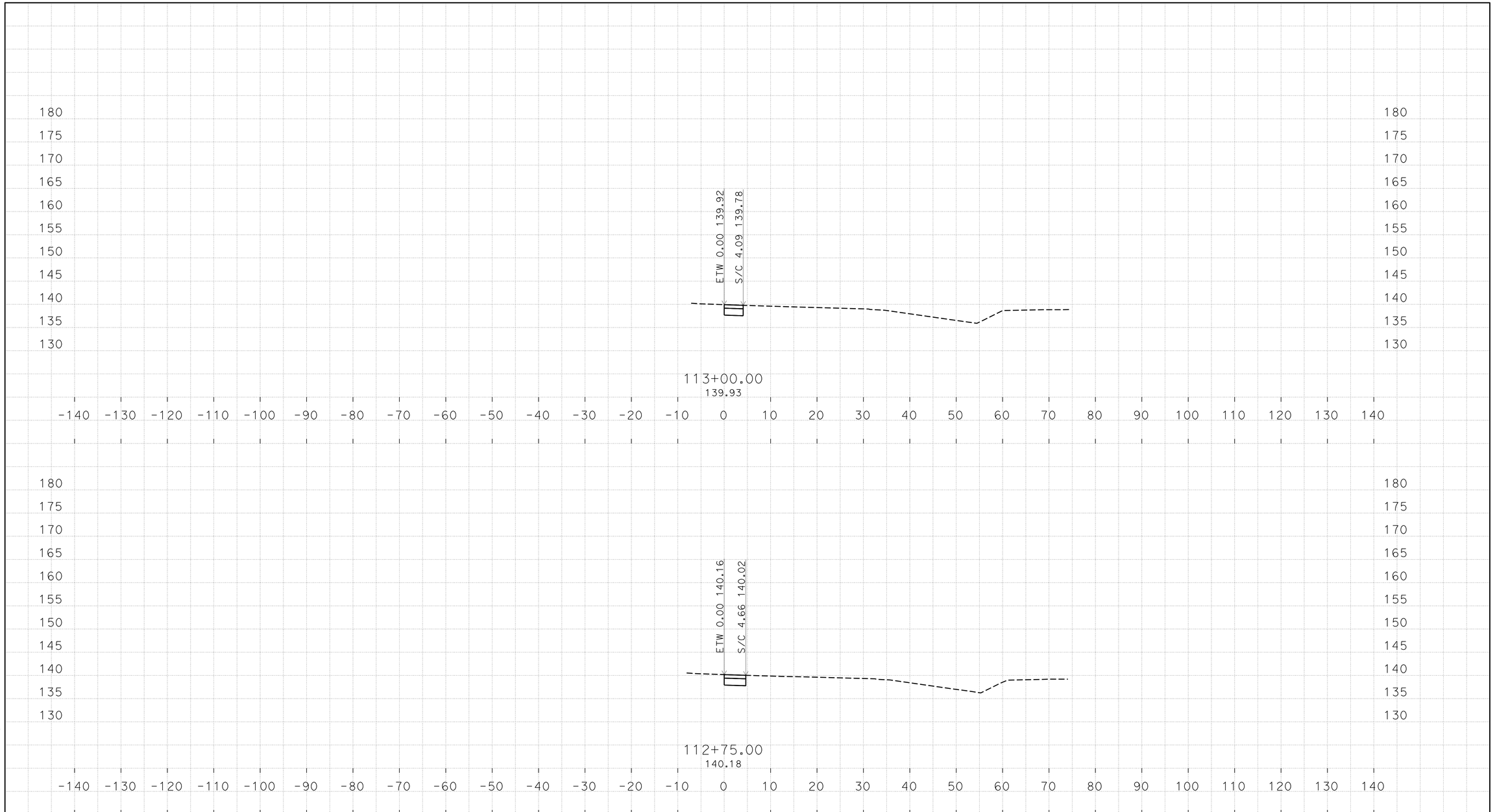

PLOTTED DATE: 18-JUN-2015

SCALE: 1"=10' Horiz.
1"=10' Vert.

CREATED BY: s136292

CONTRACT: 10-1C2104

DIST/CO/RTE/PM: 10/ALA,SJ/5,205,50/Var

PROJECT ID: 1014000104

M1

CROSS SECTIONS

O:\D10\10-1C210\Design\C3D\XSecQtys
XS_TEMP_X_C3D_DWG.dwg - 10-Jun-15 2:21 PM

FOR EARTHWORK DEVELOPMENT ONLY

All Dimensions are U.S. Survey Feet

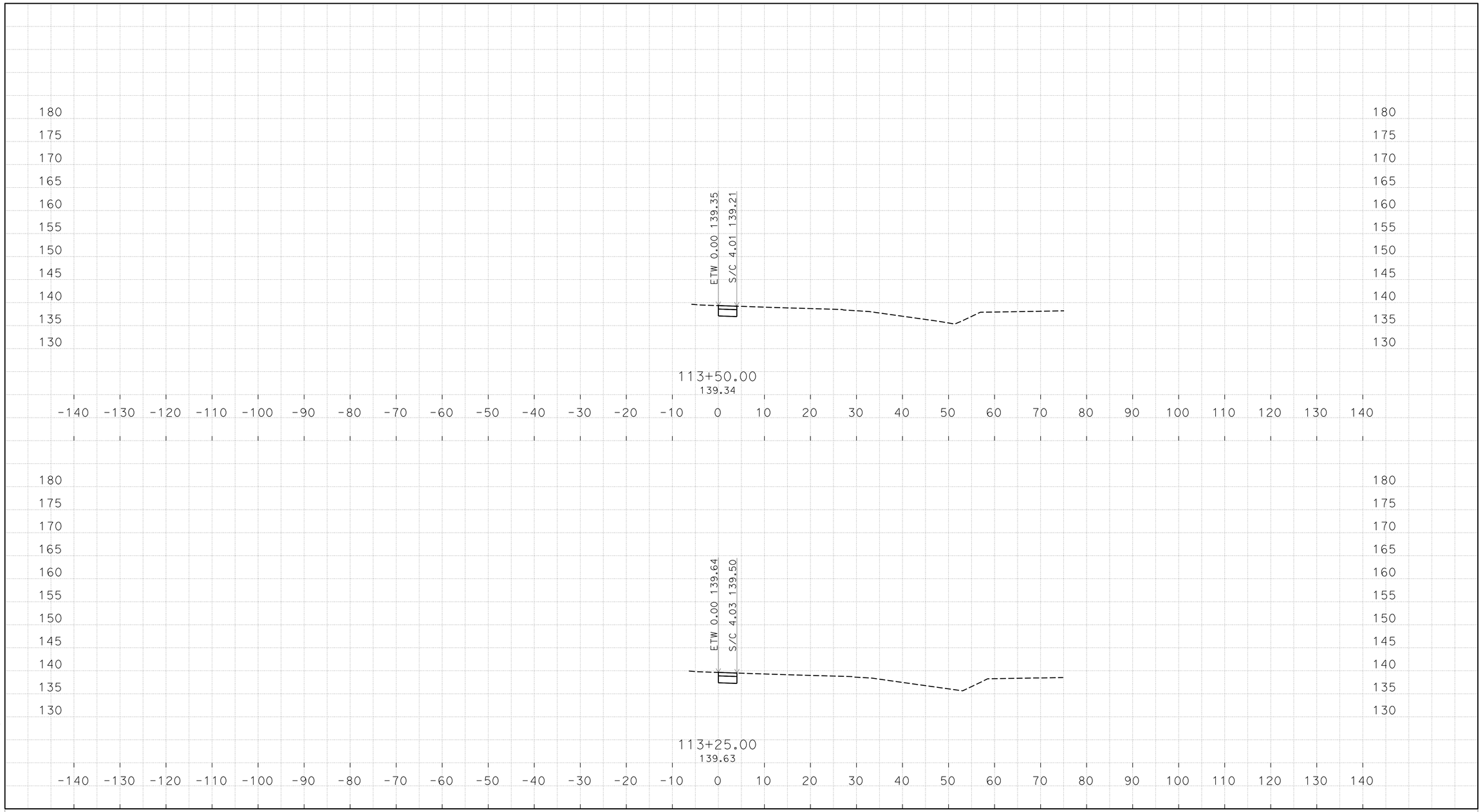

PLOTTED DATE: 18-JUN-2015

SCALE: 1"=10' Horiz.
1"=10' Vert.

CREATED BY: s136292

CONTRACT: 10-1C2104

DIST/CO/RTE/PM: 10/ALA,SJ/5,205,50/Var

PROJECT ID: 1014000104

M1

CROSS SECTIONS

O:\D10\10-1C210\Design\C3D\XSecQtys
XS_TEMP_X_C3D_DWG.dwg - 10-Jun-15 2:21 PM

FOR EARTHWORK DEVELOPMENT ONLY

All Dimensions are U.S. Survey Feet

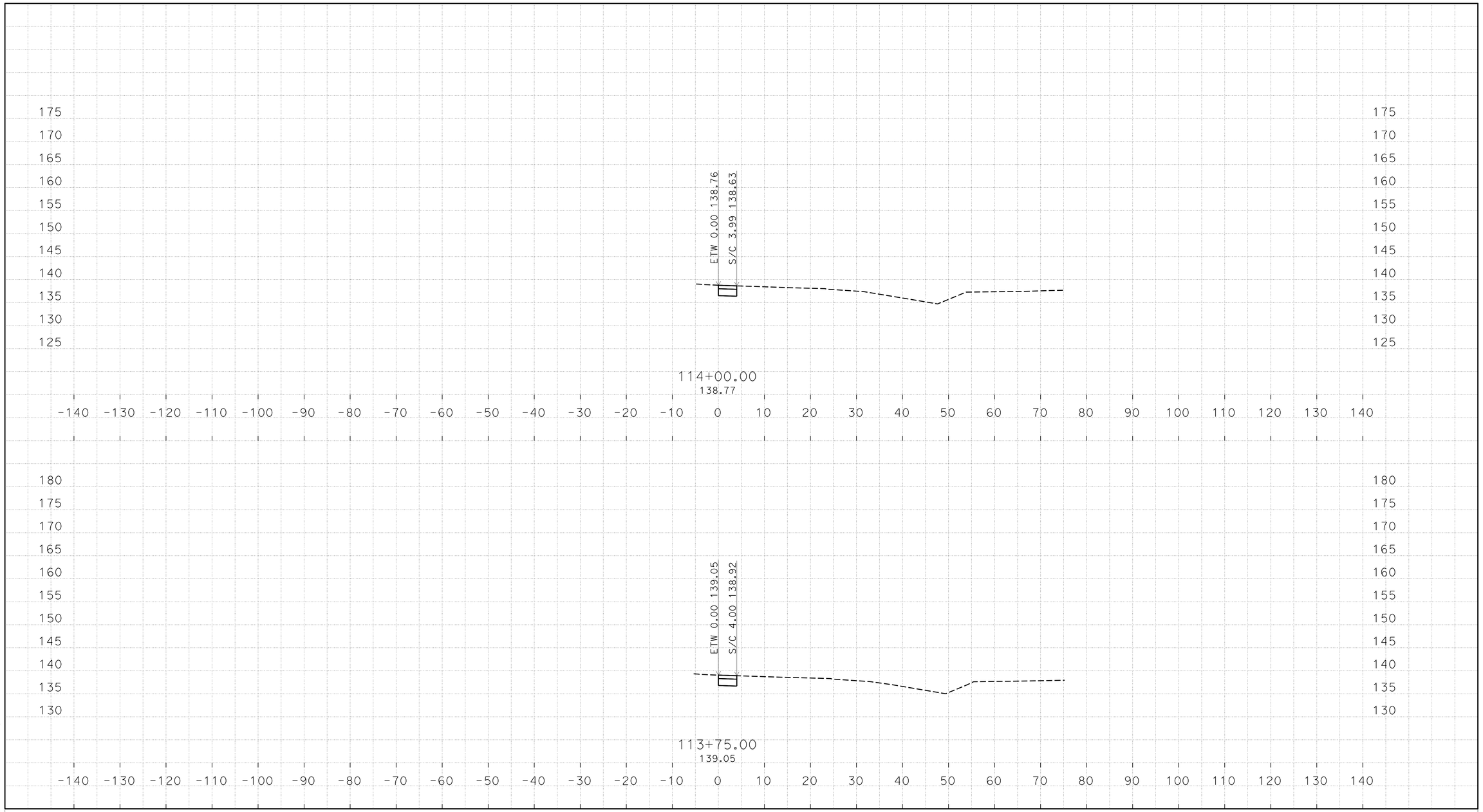

PLOTTED DATE: 18-JUN-2015

SCALE: 1"=10' Horiz.
1"=10' Vert.

CREATED BY: s136292

CONTRACT: 10-1C2104

DIST/CO/RTE/PM: 10/ALA,SJ/5,205,50/Var

PROJECT ID: 1014000104

M1

CROSS SECTIONS

O:\D10\10-1C210\Design\C3D\XSecQtys
XS_TEMP_X_C3D_DWG.dwg - 10-Jun-15 2:21 PM

FOR EARTHWORK DEVELOPMENT ONLY

All Dimensions are U.S. Survey Feet

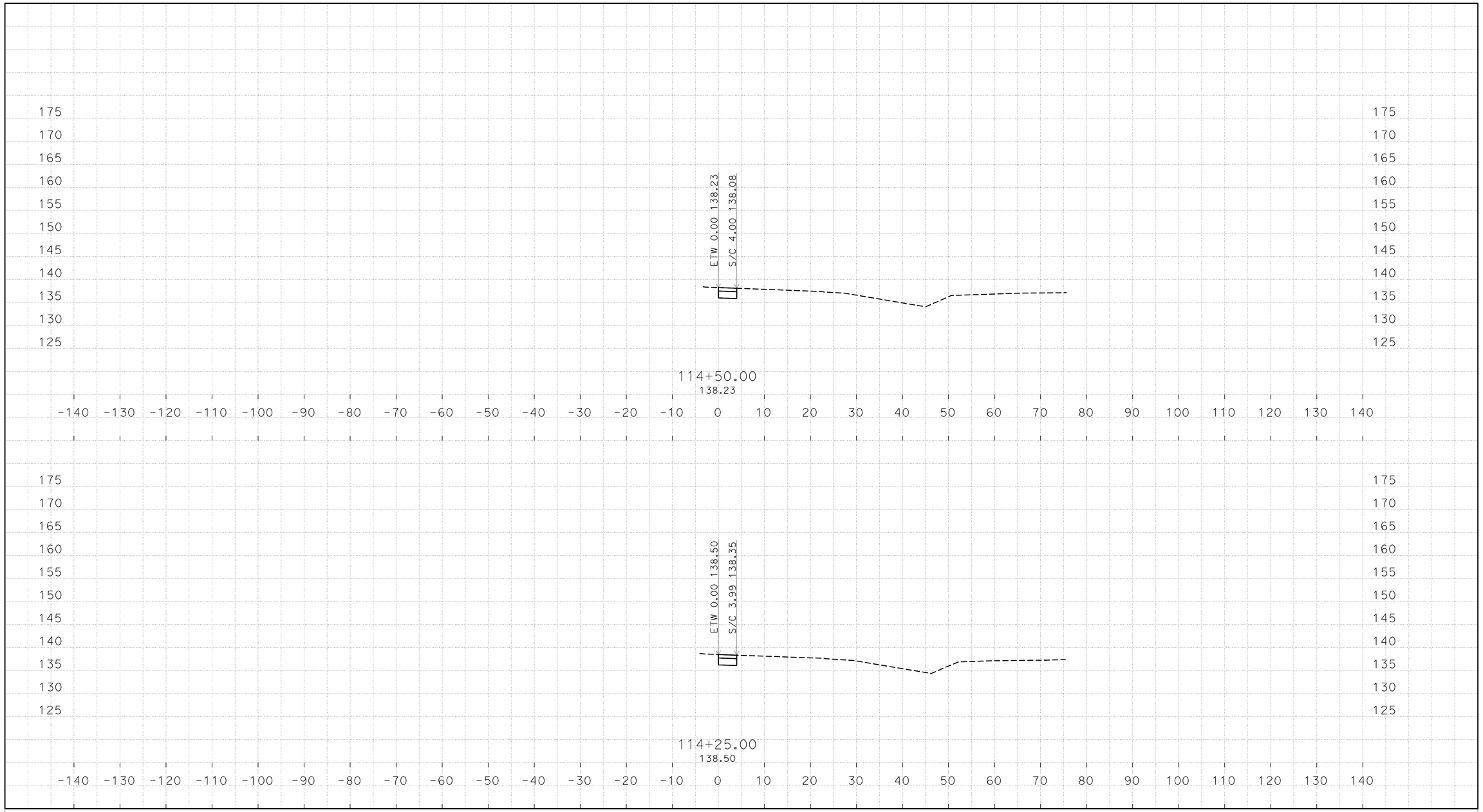

O:\D10\10-1C210\Design\C3D\XSecQtys
XS_TEMP_X_C3D_DWG.dwg - 10-Jun-15 2:21 PM

PLOTTED DATE: 18-JUN-2015

SCALE: 1"=10' Horiz.
1"=10' Vert.

CREATED BY: s136292

CONTRACT: 10-1C2104

DIST/CO/RTE/PM: 10/ALA,SJ/5,205,50/Var

PROJECT ID: 1014000104

M1

CROSS SECTIONS

FOR EARTHWORK DEVELOPMENT ONLY

All Dimensions are U.S. Survey Feet

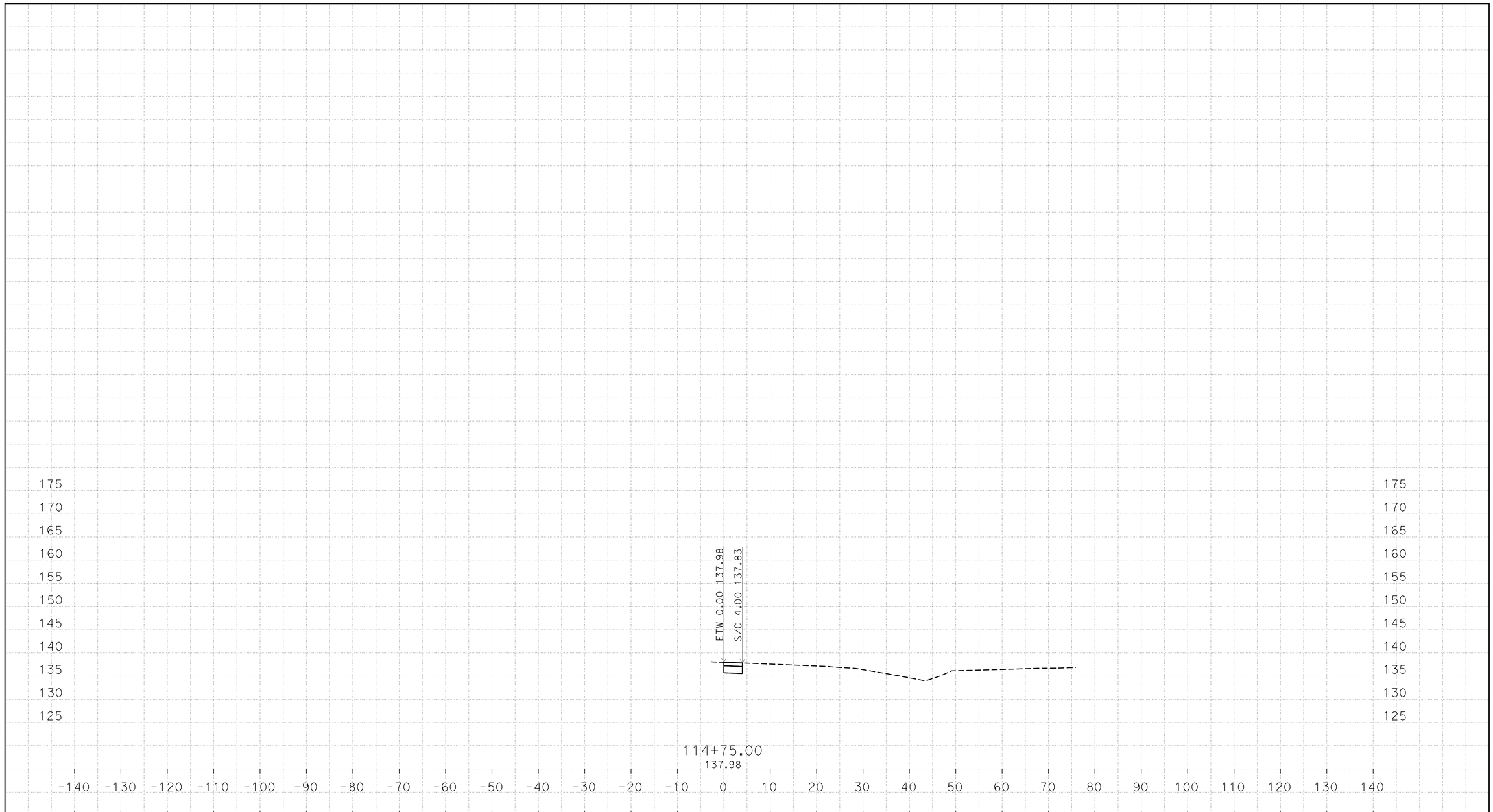

O:\D10\10-1C210\Design\C3D\XSecQtys
XS_TEMP_X_C3D_DWG.dwg - 10-Jun-15 2:21 PM

PLOTTED DATE: 18-JUN-2015

SCALE: 1"=10' Horiz.
1"=10' Vert.

CREATED BY: s136292

CONTRACT: 10-1C2104

DIST/CO/RTE/PM: 10/ALA,SJ/5,205,50/Var

PROJECT ID: 1014000104

M1

CROSS SECTIONS

FOR EARTHWORK DEVELOPMENT ONLY

All Dimensions are U.S. Survey Feet

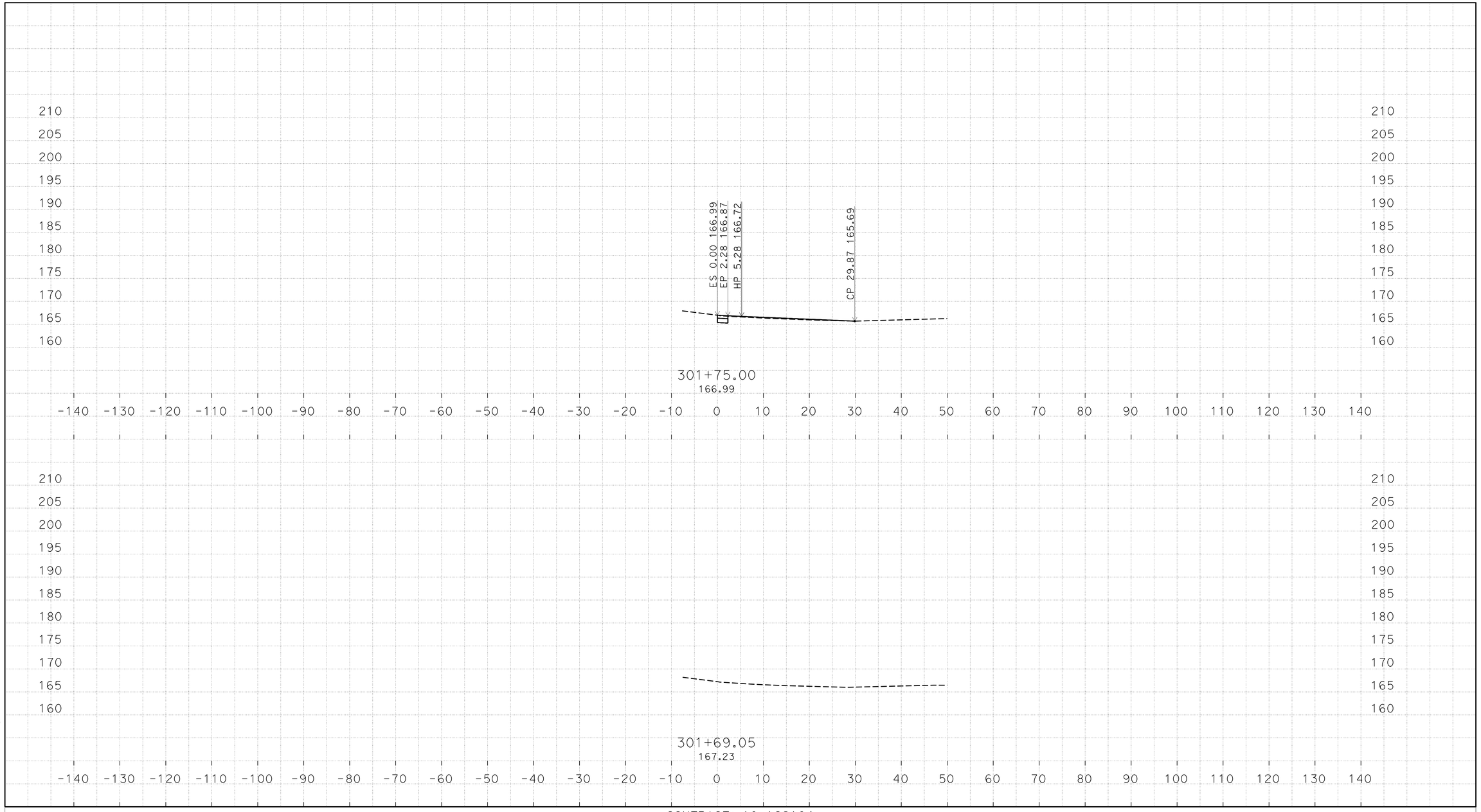

O:\D10\10-1C210\Design\C3D\XSecQtys
XS_TEMP_X_C3D_DWG.dwg - 10-Jun-15 2:21 PM

PLOTTED DATE: 18-JUN-2015

SCALE: 1"=10' Horiz.
1"=10' Vert.

CREATED BY: s136292

CONTRACT: 10-1C2104

DIST/CO/RTE/PM: 10/ALA,SJ/5,205,50/Var

PROJECT ID: 1014000104

M2

CROSS SECTIONS

FOR EARTHWORK DEVELOPMENT ONLY

All Dimensions are U.S. Survey Feet

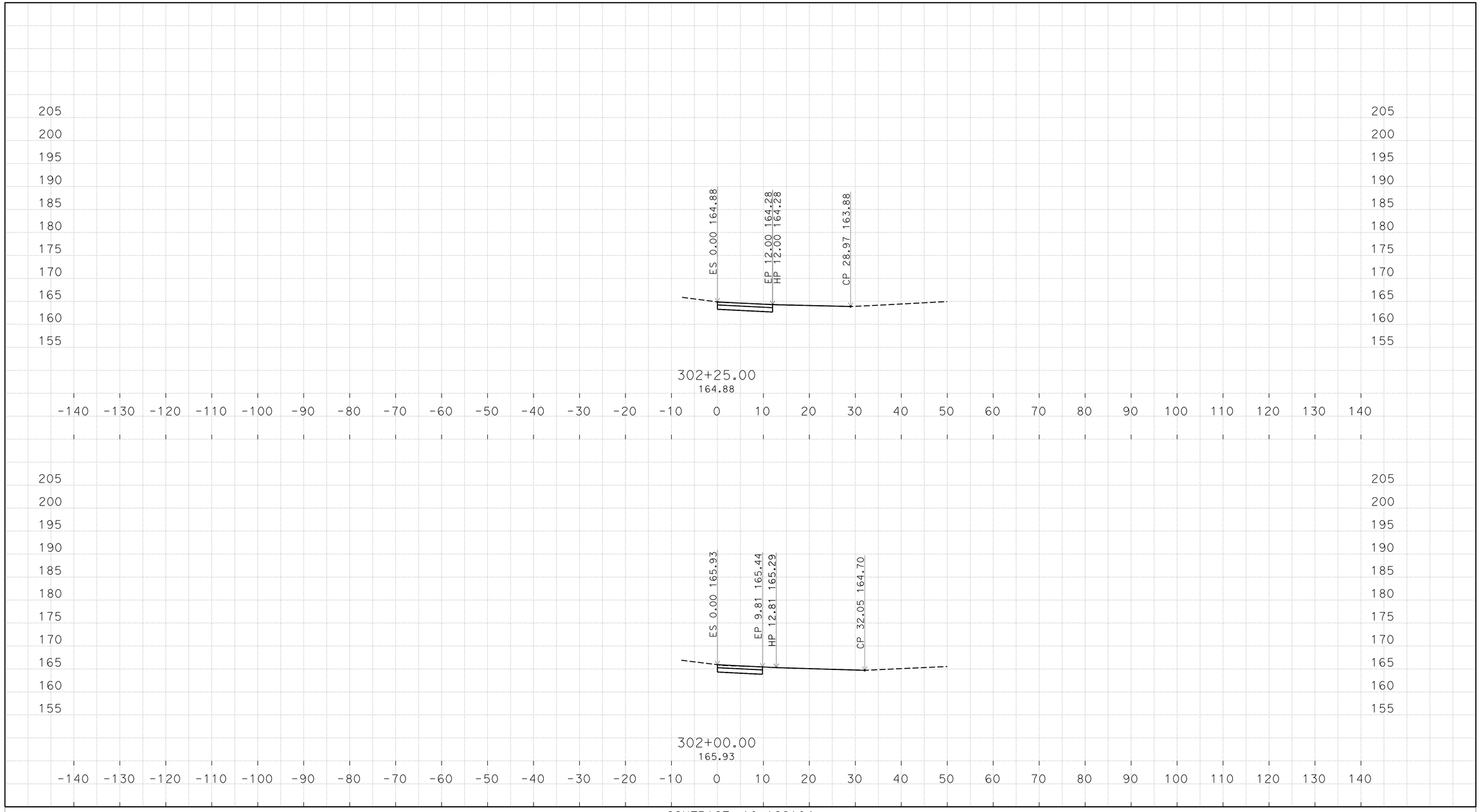

O:\D10\10-1C210\Design\C3D\XSecQtys
XS_TEMP_X_C3D_DWG.dwg - 10-Jun-15 2:21 PM

PLOTTED DATE: 18-JUN-2015

SCALE: 1"=10' Horiz.
1"=10' Vert.

CREATED BY: s136292

CONTRACT: 10-1C2104
DIST/CO/RTE/PM: 10/ALA,SJ/5,205,50/Var
PROJECT ID: 1014000104

M2

CROSS SECTIONS
32 OF 43

FOR EARTHWORK DEVELOPMENT ONLY

All Dimensions are U.S. Survey Feet

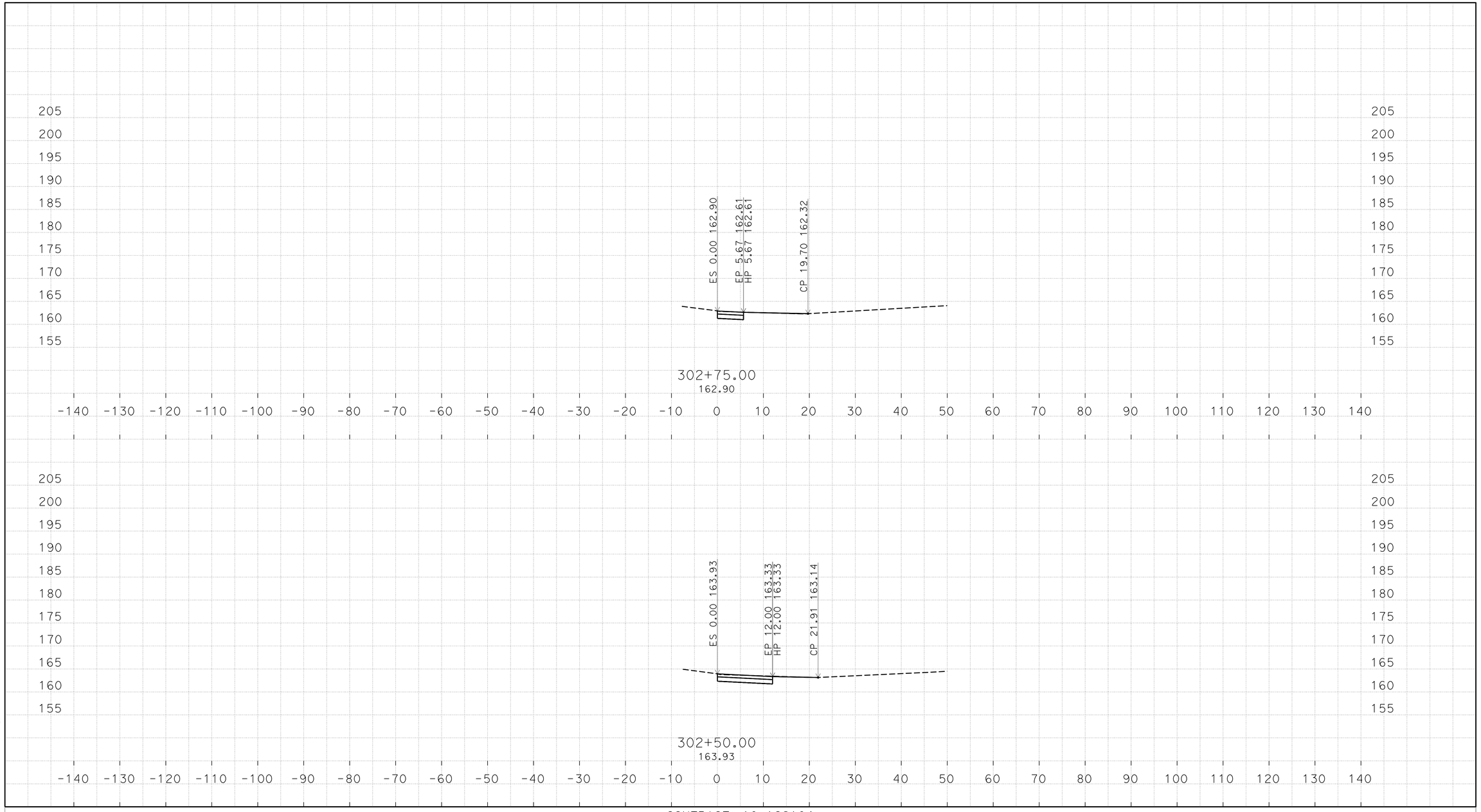

PLOTTED DATE: 18-JUN-2015

SCALE: 1"=10' Horiz.
1"=10' Vert.

CREATED BY: s136292

CONTRACT: 10-1C2104

DIST/CO/RTE/PM: 10/ALA,SJ/5,205,50/Var

PROJECT ID: 1014000104

M2

CROSS SECTIONS

O:\D10\10-1C210\Design\C3D\XSecQtys
XS_TEMP_X_C3D_DWG.dwg - 10-Jun-15 2:21 PM

FOR EARTHWORK DEVELOPMENT ONLY

All Dimensions are U.S. Survey Feet

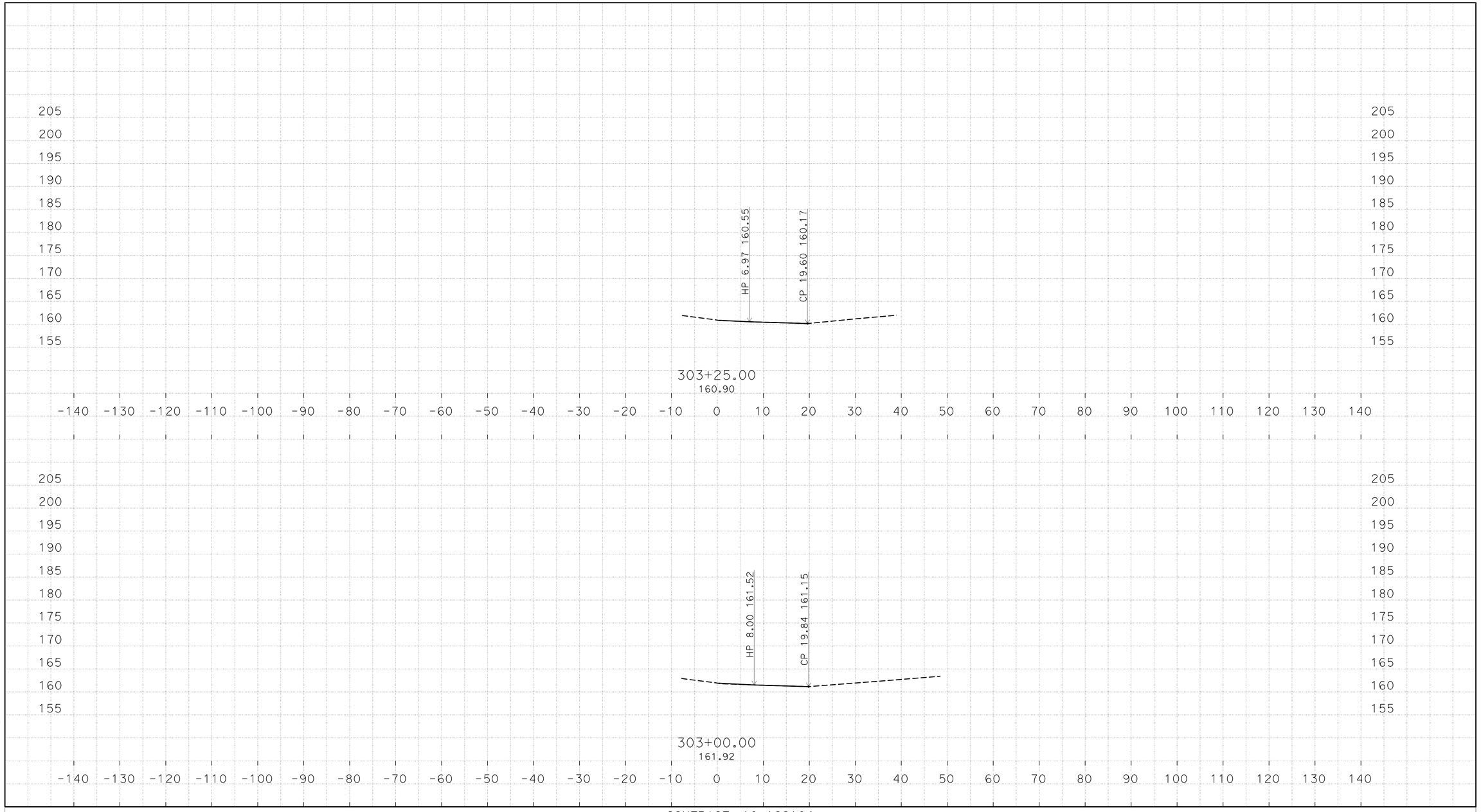

PLOTTED DATE: 18-JUN-2015

SCALE: 1"=10' Horiz.
1"=10' Vert.

CREATED BY: s136292

CONTRACT: 10-1C2104

DIST/CO/RTE/PM: 10/ALA,SJ/5,205,50/Var

PROJECT ID: 1014000104

M2

CROSS SECTIONS

O:\D10\10-1C210\Design\C3D\XSecQtys
XS_TEMP_X_C3D_DWG.dwg - 10-Jun-15 2:21 PM

FOR EARTHWORK DEVELOPMENT ONLY

All Dimensions are U.S. Survey Feet

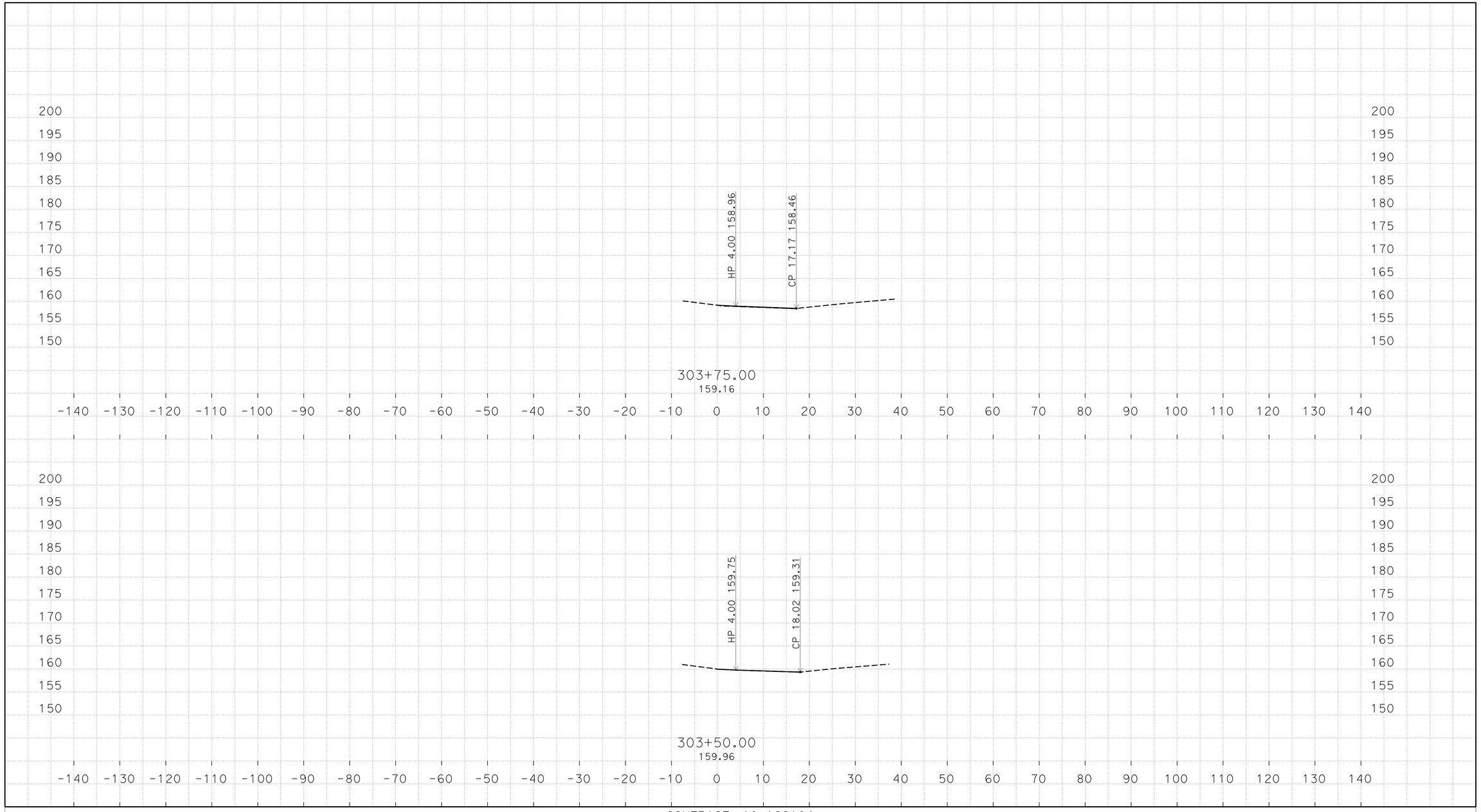

O:\D10\10-1C210\Design\C3D\XSecQtys
XS_TEMP_X_C3D_DWG.dwg - 10-Jun-15 2:21 PM

PLOTTED DATE: 18-JUN-2015

SCALE: 1"=10' Horiz.
1"=10' Vert.

CREATED BY: s136292

CONTRACT: 10-1C2104

DIST/CO/RTE/PM: 10/ALA,SJ/5,205,50/Var

PROJECT ID: 1014000104

M2

CROSS SECTIONS

FOR EARTHWORK DEVELOPMENT ONLY

All Dimensions are U.S. Survey Feet

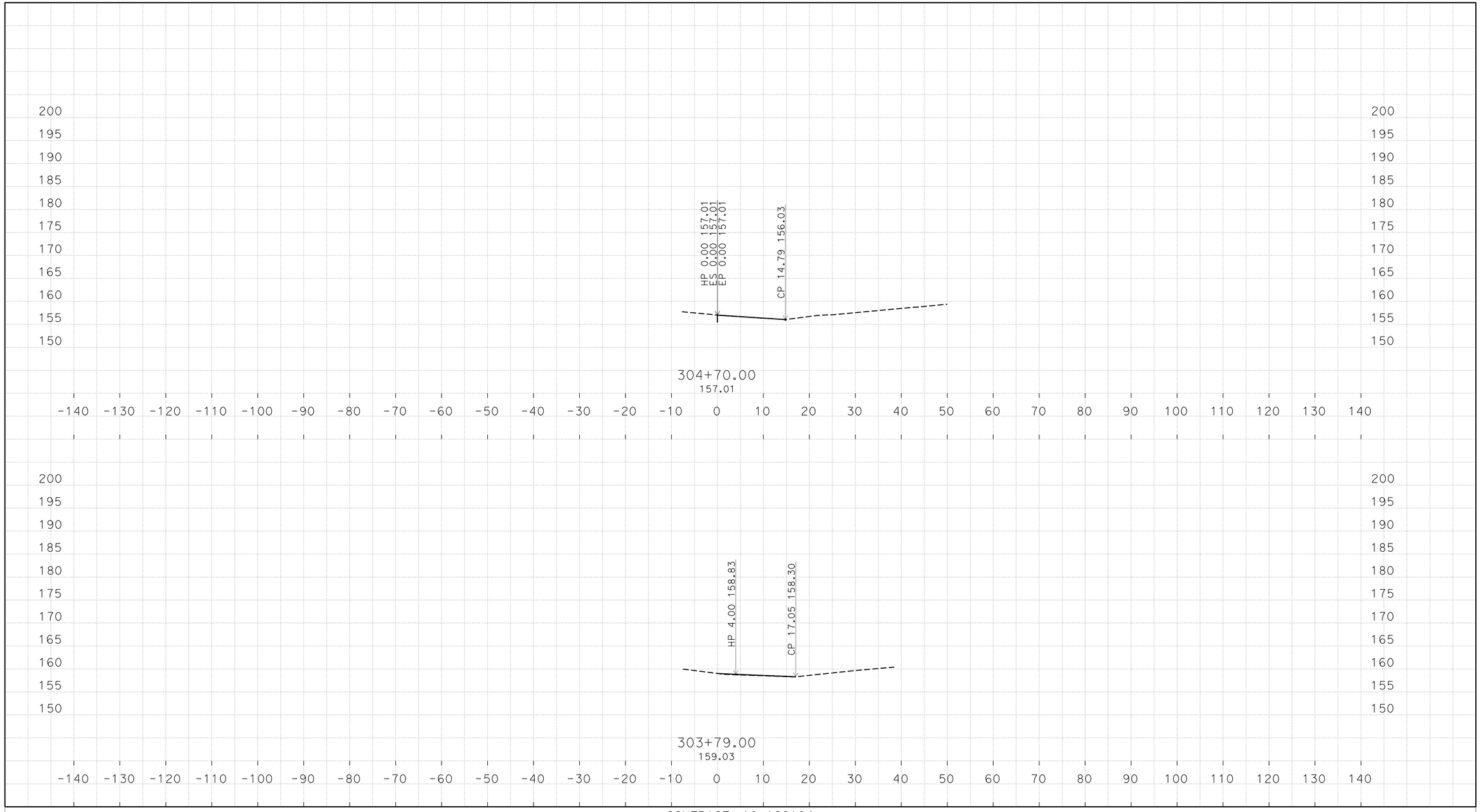

O:\D10\10-1C210\Design\C3D\XSecQtys
XS_TEMP_X_C3D_DWG.dwg - 10-Jun-15 2:21 PM

PLOTTED DATE: 18-JUN-2015

SCALE: 1"=10' Horiz.
1"=10' Vert.

CREATED BY: s136292

CONTRACT: 10-1C2104

DIST/CO/RTE/PM: 10/ALA,SJ/5,205,50/Var

PROJECT ID: 1014000104

M2

CROSS SECTIONS

FOR EARTHWORK DEVELOPMENT ONLY

All Dimensions are U.S. Survey Feet

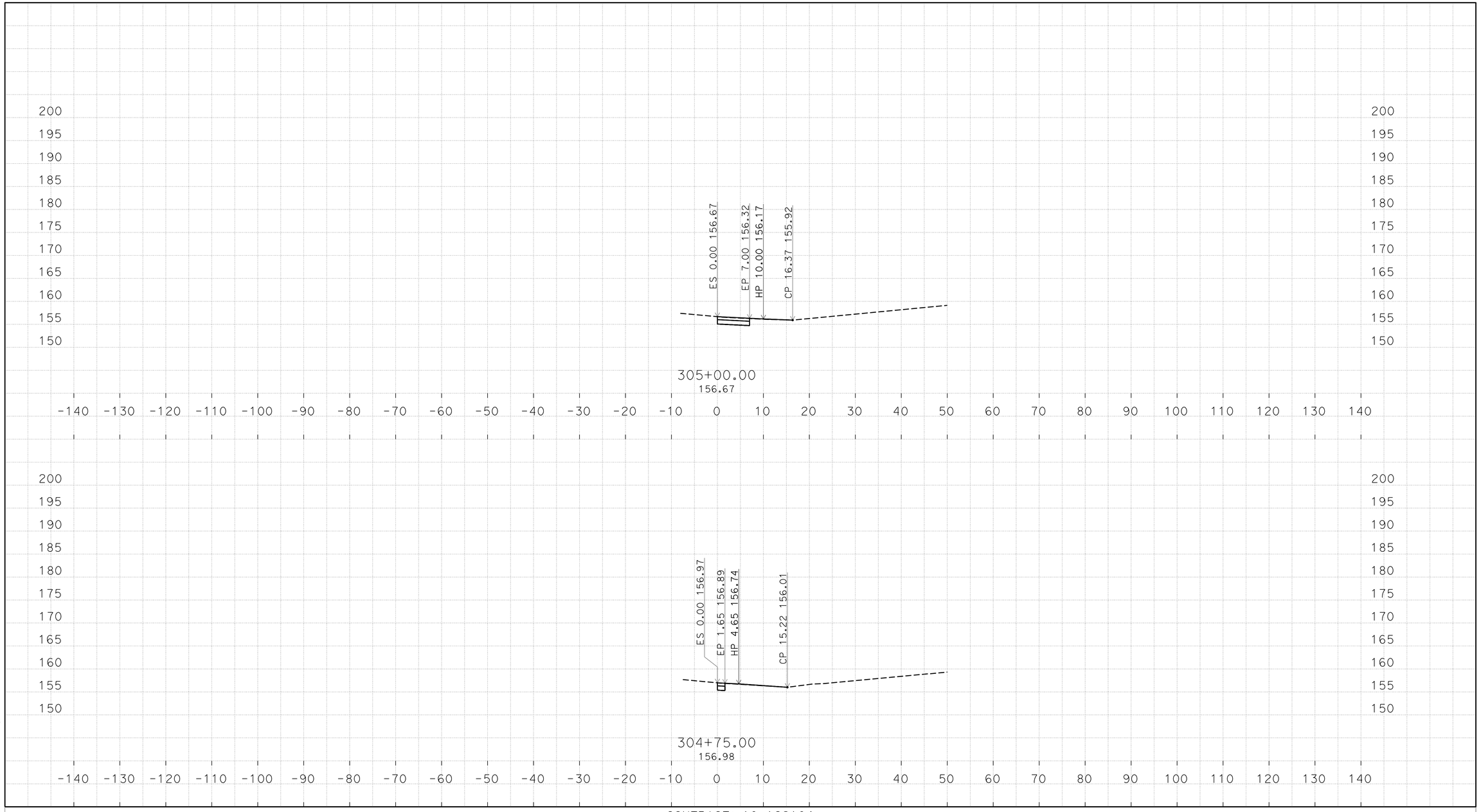

O:\D10\10-1C210\Design\C3D\XSecQtys
XS_TEMP_X_C3D_DWG.dwg - 10-Jun-15 2:21 PM

PLOTTED DATE: 18-JUN-2015

SCALE: 1"=10' Horiz.
1"=10' Vert.

CREATED BY: s136292

CONTRACT: 10-1C2104
DIST/CO/RTE/PM: 10/ALA,SJ/5,205,50/Var
PROJECT ID: 1014000104

M2

CROSS SECTIONS

FOR EARTHWORK DEVELOPMENT ONLY

All Dimensions are U.S. Survey Feet

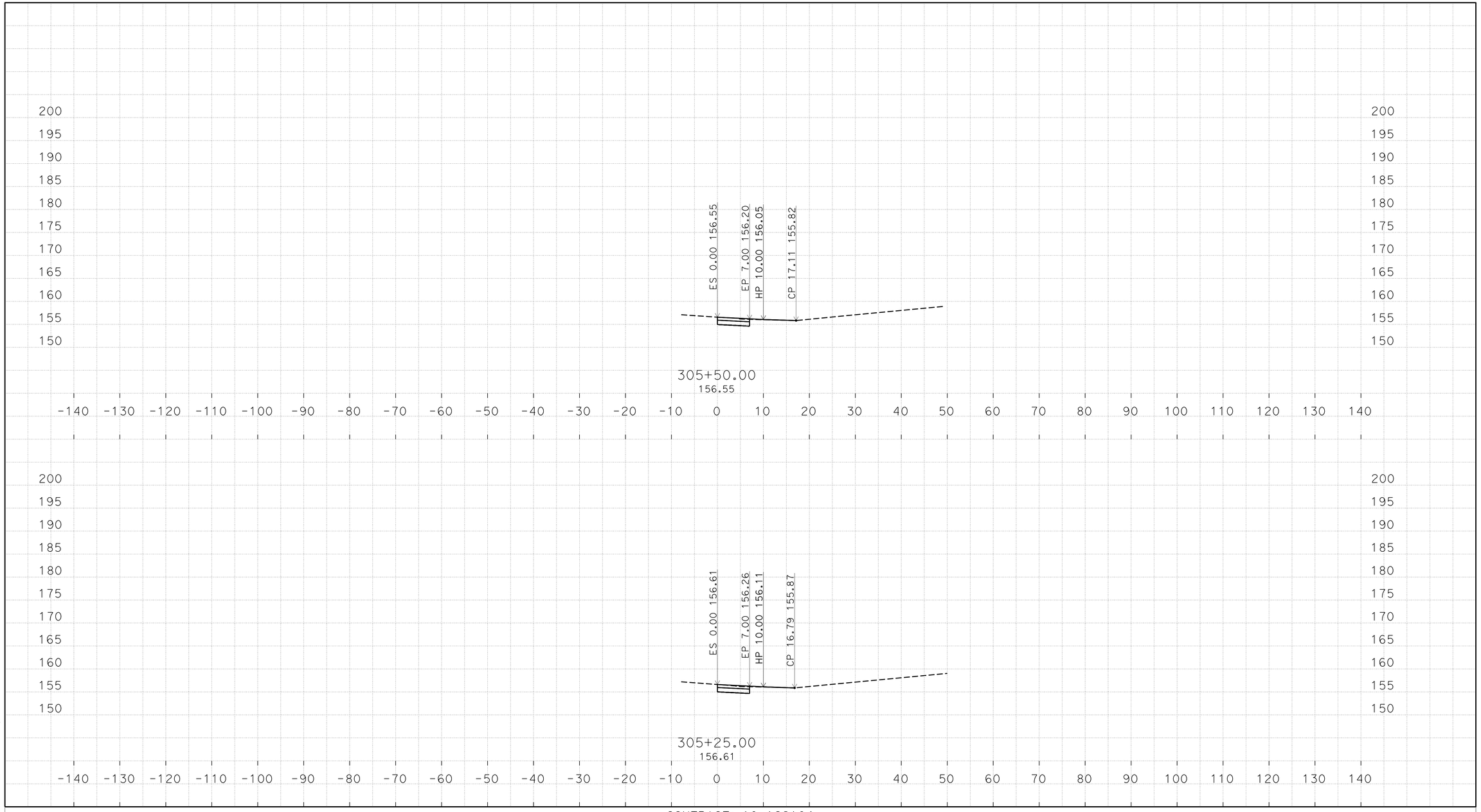

O:\D10\10-1C210\Design\C3D\XSecQtys
XS_TEMP_X_C3D_DWG.dwg - 10-Jun-15 2:21 PM

PLOTTED DATE: 18-JUN-2015

SCALE: 1"=10' Horiz.
1"=10' Vert.

CREATED BY: s136292

CONTRACT: 10-1C2104

DIST/CO/RTE/PM: 10/ALA,SJ/5,205,50/Var

PROJECT ID: 1014000104

M2

CROSS SECTIONS

FOR EARTHWORK DEVELOPMENT ONLY

All Dimensions are U.S. Survey Feet

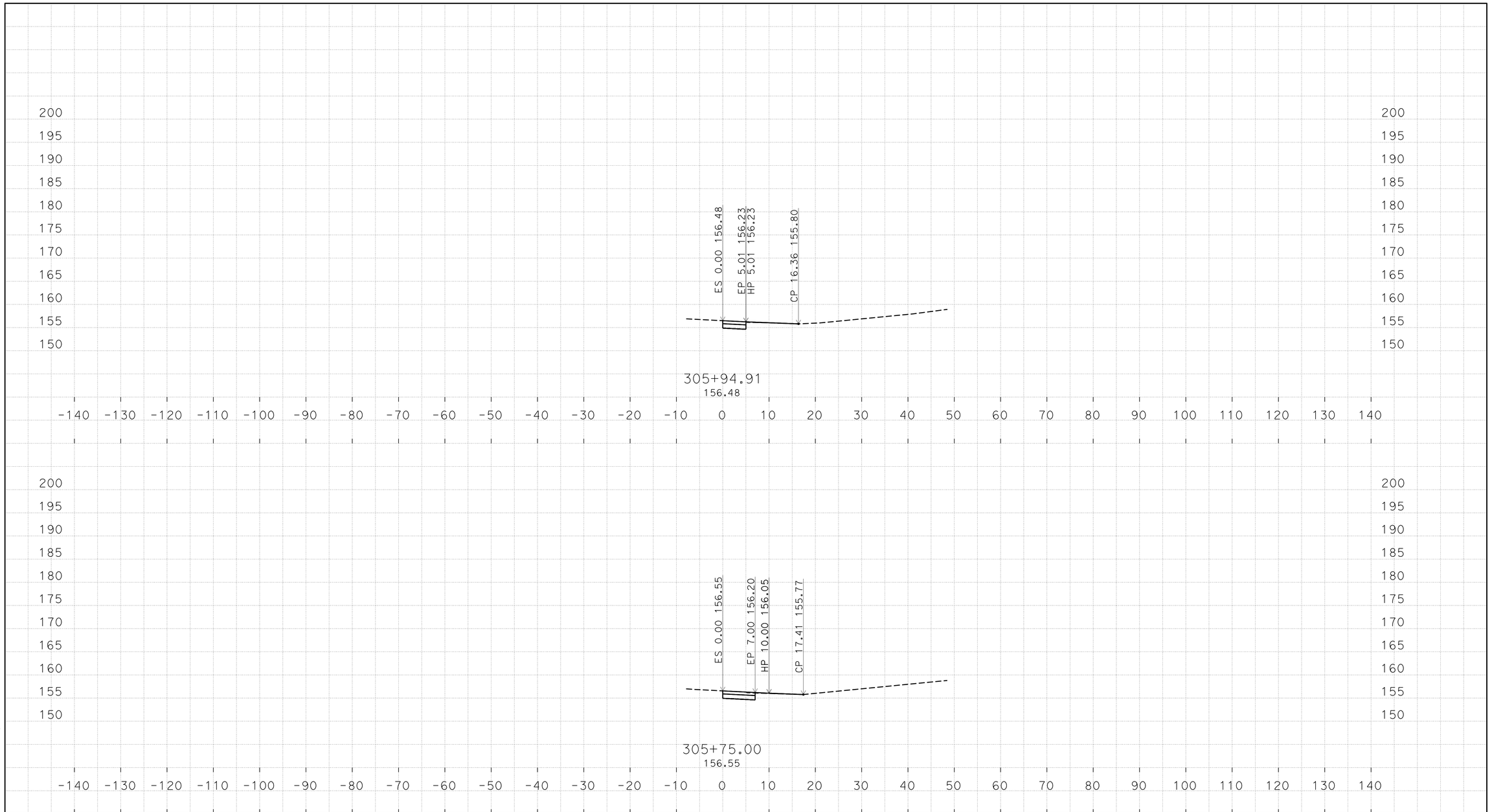

PLOTTED DATE: 18-JUN-2015

SCALE: 1"=10' Horiz.
1"=10' Vert.

CREATED BY: s136292

CONTRACT: 10-1C2104

DIST/CO/RTE/PM: 10/ALA,SJ/5,205,50/Var

PROJECT ID: 1014000104

M2

CROSS SECTIONS

O:\D10\10-1C210\Design\C3D\XSecQtys
XS_TEMP_X_C3D_DWG.dwg - 10-Jun-15 2:21 PM

FOR EARTHWORK DEVELOPMENT ONLY

All Dimensions are U.S. Survey Feet

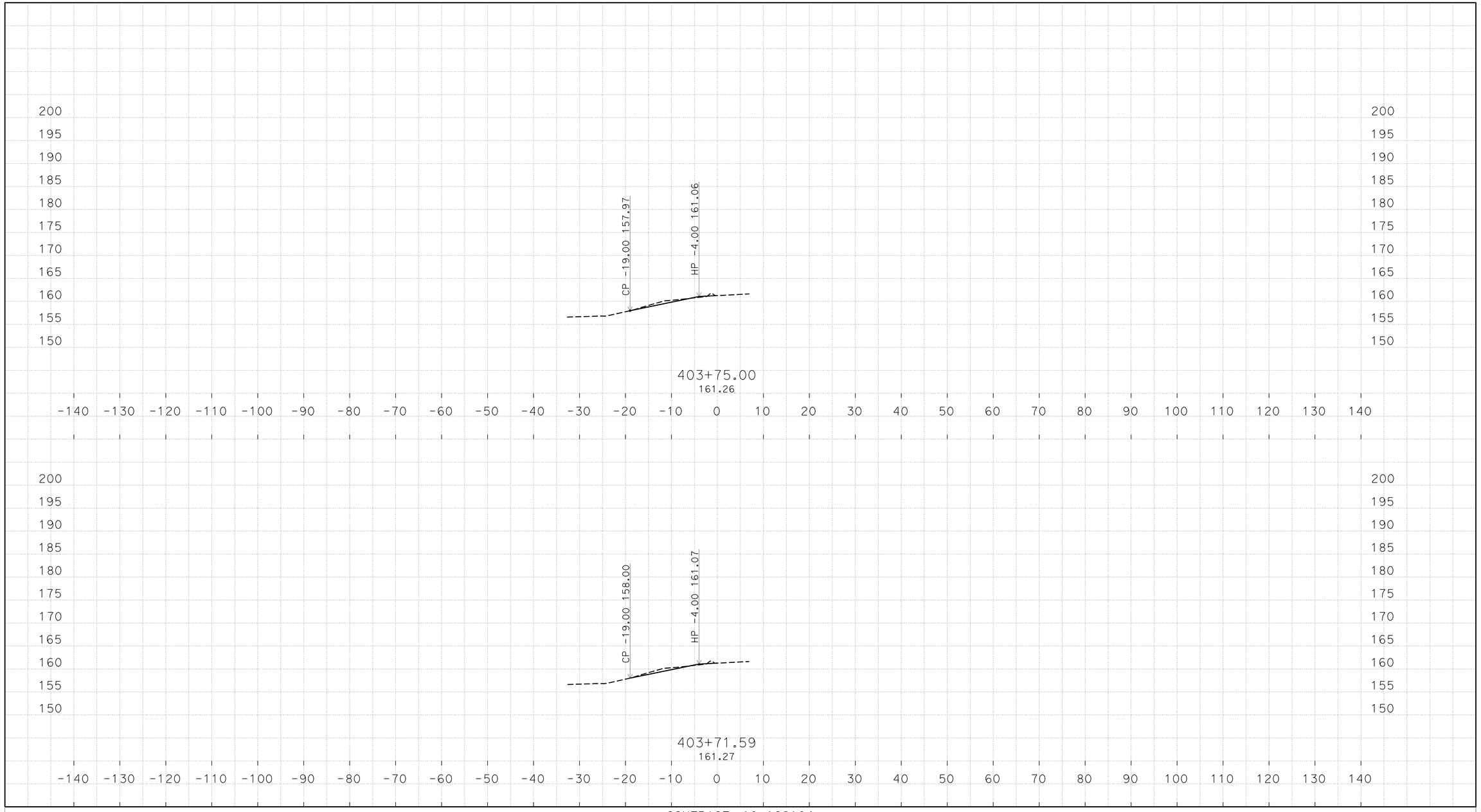

O:\D10\10-1C210\Design\C3D\XSecQtys
XS_TEMP_X_C3D_DWG.dwg - 10-Jun-15 2:21 PM

PLOTTED DATE: 18-JUN-2015

SCALE: 1"=10' Horiz.
1"=10' Vert.

CREATED BY: s136292

CONTRACT: 10-1C2104
DIST/CO/RTE/PM: 10/ALA,SJ/5,205,50/Var
PROJECT ID: 1014000104

M3

CROSS SECTIONS

FOR EARTHWORK DEVELOPMENT ONLY

All Dimensions are U.S. Survey Feet

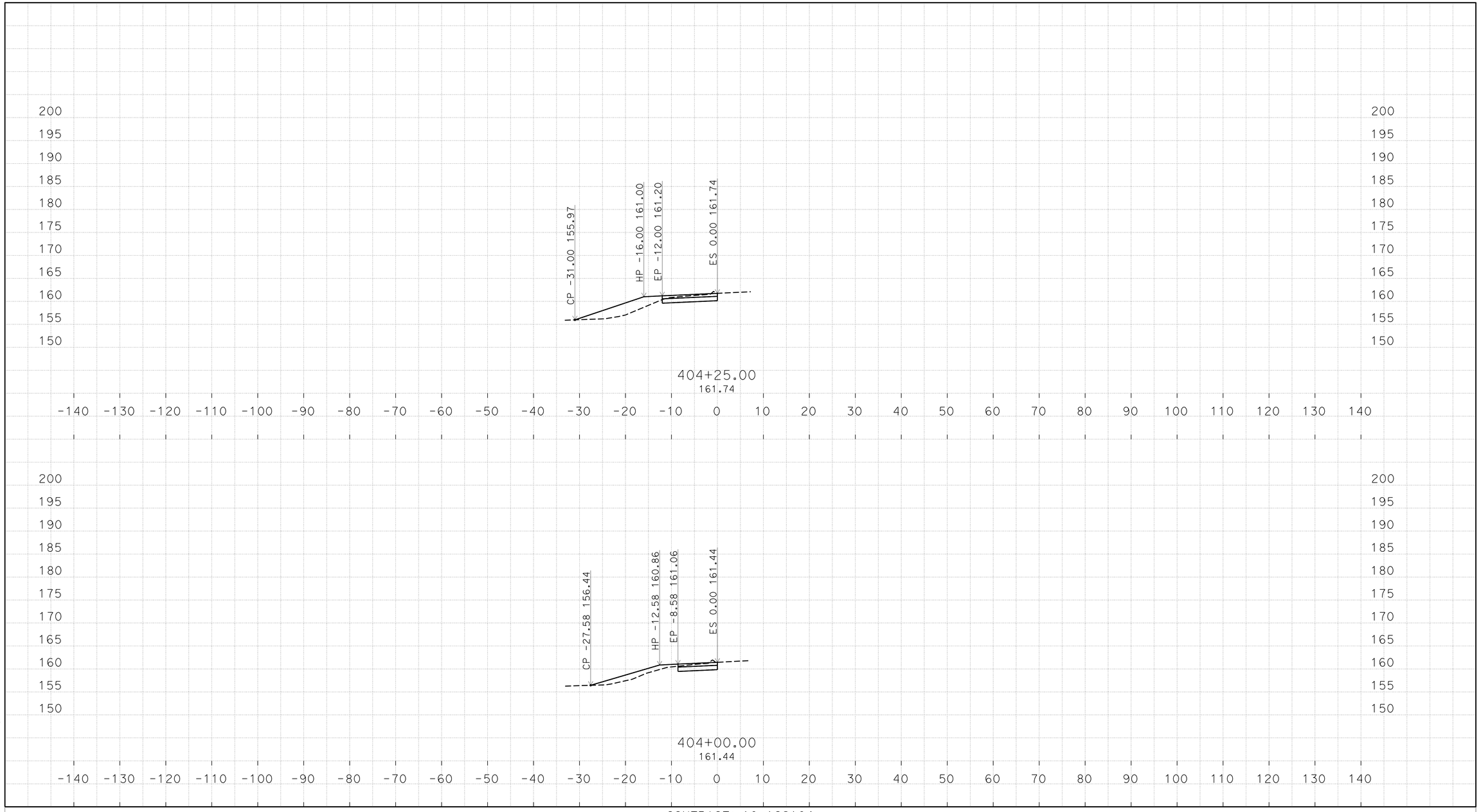

PLOTTED DATE: 18-JUN-2015

SCALE: 1"=10' Horiz.
1"=10' Vert.

CREATED BY: s136292

CONTRACT: 10-1C2104

DIST/CO/RTE/PM: 10/ALA,SJ/5,205,50/Var

PROJECT ID: 1014000104

M3

CROSS SECTIONS

O:\D10\10-1C210\Design\C3D\XSecQtys
XS_TEMP_X_C3D_DWG.dwg - 10-Jun-15 2:21 PM

FOR EARTHWORK DEVELOPMENT ONLY

All Dimensions are U.S. Survey Feet

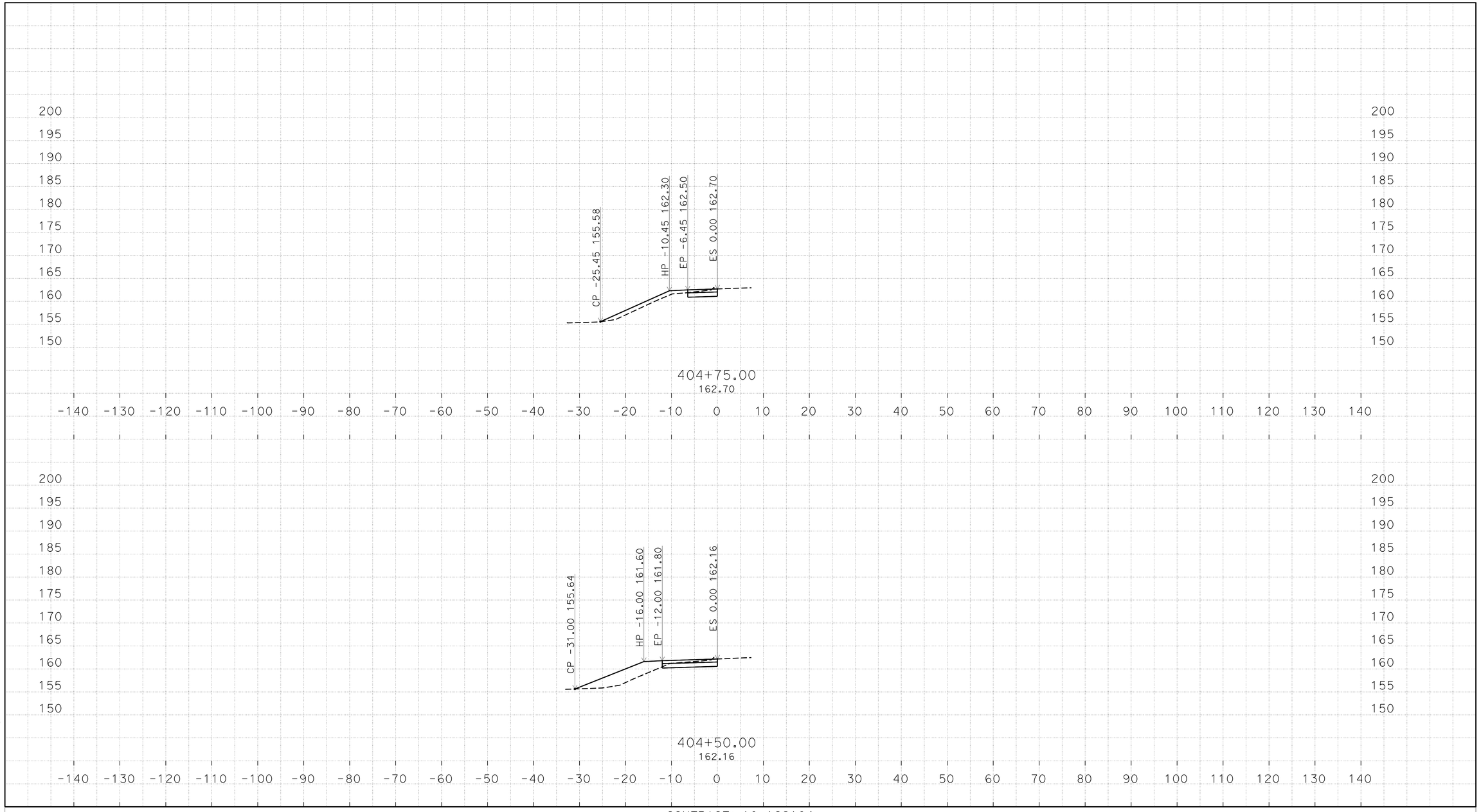

PLOTTED DATE: 18-JUN-2015

SCALE: 1"=10' Horiz.
1"=10' Vert.

CREATED BY: s136292

CONTRACT: 10-1C2104

DIST/CO/RTE/PM: 10/ALA,SJ/5,205,50/Var

PROJECT ID: 1014000104

M3

CROSS SECTIONS

O:\D10\10-1C210\Design\C3D\XSecQtys
XS_TEMP_X_C3D_DWG.dwg - 10-Jun-15 2:21 PM

FOR EARTHWORK DEVELOPMENT ONLY

All Dimensions are U.S. Survey Feet

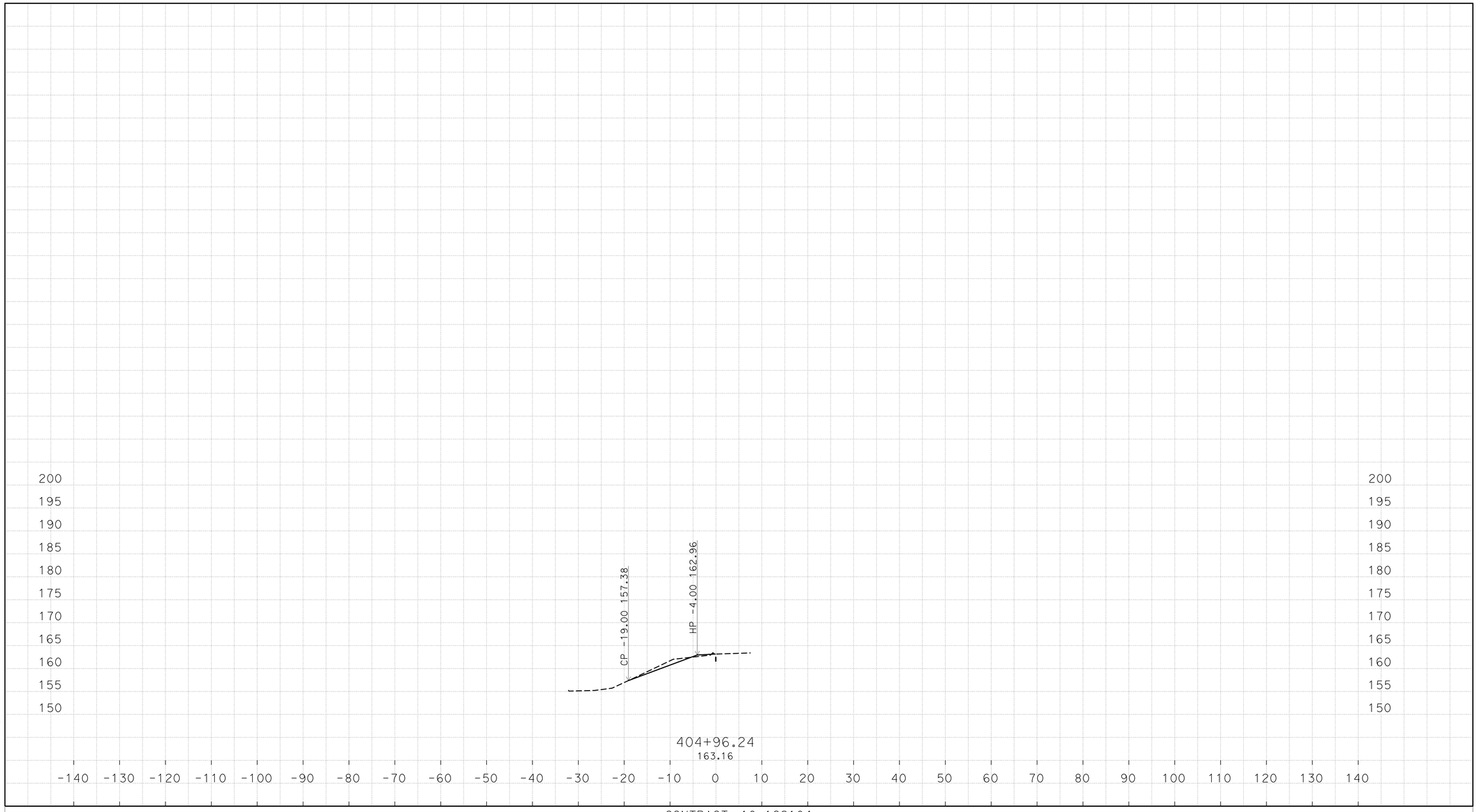

O:\D10\10-1C210\Design\C3D\XSecQtys
XS_TEMP_X_C3D_DWG.dwg - 10-Jun-15 2:21 PM

PLOTTED DATE: 18-JUN-2015

SCALE: 1"=10' Horiz.
1"=10' Vert.

CREATED BY: s136292

CONTRACT: 10-1C2104

DIST/CO/RTE/PM: 10/ALA,SJ/5,205,50/Var

PROJECT ID: 1014000104

M3

CROSS SECTIONS