Dist	COUNTY	ROUTE	POST MILES TOTAL PROJECT	SHEET No.	TOTAL SHEETS
10	SJ	26	1.1/4.6, 6.0/20.3	1	26

STATE OF CALIFORNIA

DEPARTMENT OF TRANSPORTATION

ACSTP-P026(027)E

PROJECT PLANS FOR CONSTRUCTION ON

STATE HIGHWAY

IN SAN JOAQUIN COUNTY
IN AND NEAR STOCKTON
FROM ROUTE 26/99 SEPARATION TO NORD AVENUE
AND FROM THOMPSON ROAD TO WIMER ROAD

TO BE SUPPLEMENTED BY STANDARD PLANS DATED 2010

INDEX OF PLANS

SHEET No.	DESCRITPTION
1	TITLE AND LOCATION MAP
2	TYPICAL CROSS SECTION
3-10	CONSTRUCTION DETAILS
11	CONSTRUCTION AREA SIGNS
12-15	SUMMARY OF QUANTITIES
16-20	ELECTRICAL PLANS
21-22	TRAFFIC CONTROL SYSTEM PLANS
23-26	REVISED STANDARD PLAN

THE STANDARD PLANS LIST APPLICABLE TO THIS CONTRACT IS INCLUDED IN THE NOTICE TO BIDDERS AND SPECIAL PROVISIONS BOOK.

LOCATION MAP

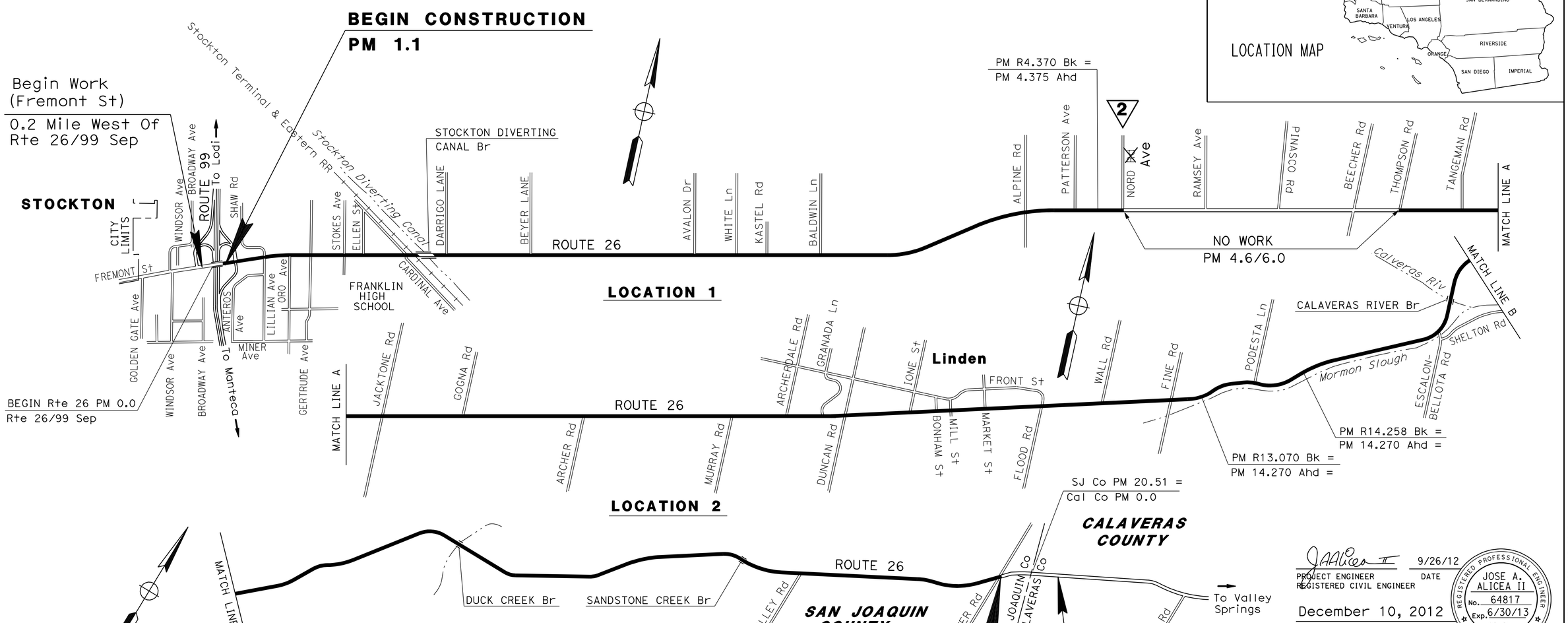

2 REVISED PER ADDENDUM No. 2 DATED MARCH 22, 2013

THE CONTRACTOR SHALL POSSESS THE CLASS (OR CLASSES) OF LICENSE AS SPECIFIED IN THE "NOTICE TO BIDDERS."

PROJECT MANAGER: ALVIN MANGINDIN

DESIGN ENGINEER: ALVIN MANGINDIN

PROJECT ENGINEER REGISTERED CIVIL ENGINEER — DATE: 9/26/12

JOSE A. ALICEA II, No. 64817, Exp. 6/30/13, CIVIL, STATE OF CALIFORNIA

December 10, 2012

PLANS APPROVAL DATE

THE STATE OF CALIFORNIA OR ITS OFFICERS OR AGENTS SHALL NOT BE RESPONSIBLE FOR THE ACCURACY OR COMPLETENESS OF SCANNED COPIES OF THIS PLAN SHEET.

CONTRACT No.	10-0V9204
PROJECT ID	1000020567

LAST REVISION 00-00-00 — DATE PLOTTED => 22-MAR-2013 — TIME PLOTTED => 08:00

Dist	COUNTY	ROUTE	POST MILES TOTAL PROJECT	SHEET No.	TOTAL SHEETS
10	SJ	26	1.1/4.6, 6.0/20.3	2	26

REGISTERED CIVIL ENGINEER 9/26/12 DATE

12/10/12
PLANS APPROVAL DATE

REGISTERED PROFESSIONAL ENGINEER JOSE A. ALICEA II No. 64817 Exp. 6/30/13 CIVIL STATE OF CALIFORNIA

THE STATE OF CALIFORNIA OR ITS OFFICERS OR AGENTS SHALL NOT BE RESPONSIBLE FOR THE ACCURACY OR COMPLETENESS OF SCANNED COPIES OF THIS PLAN SHEET.

NOTES:

1. DIMENSIONS OF THE PAVEMENT STRUCTURES (STRUCTURAL SECTIONS) ARE SUBJECT TO TOLERANCES SPECIFIED IN THE STANDARD SPECIFICATIONS.
2. FOR ACCURATE RIGHT OF WAY DATA, CONTACT RIGHT OF WAY ENGINEERING AT THE DISTRICT OFFICE.
3. EXISTING UTILITY FACILITIES HAVE NOT BEEN PLOTTED ON THESE PLANS
4. FOR COLD PLANE AC PAVEMENT DIMENSIONS AND LOCATIONS, SEE SUMMARY OF QUANTITIES SHEET.
5. FOR MBGR LOCATIONS SEE SUMMARY OF QUANTITIES.
6. FOR HMA DIKE AND CAP HMA DIKE LOCATIONS, SEE SUMMARY OF QUANTITIES SHEET.

ABBREVIATION:

RHMA-G - RUBBERIZED HOT MIX ASPHALT (GAP GRADED)

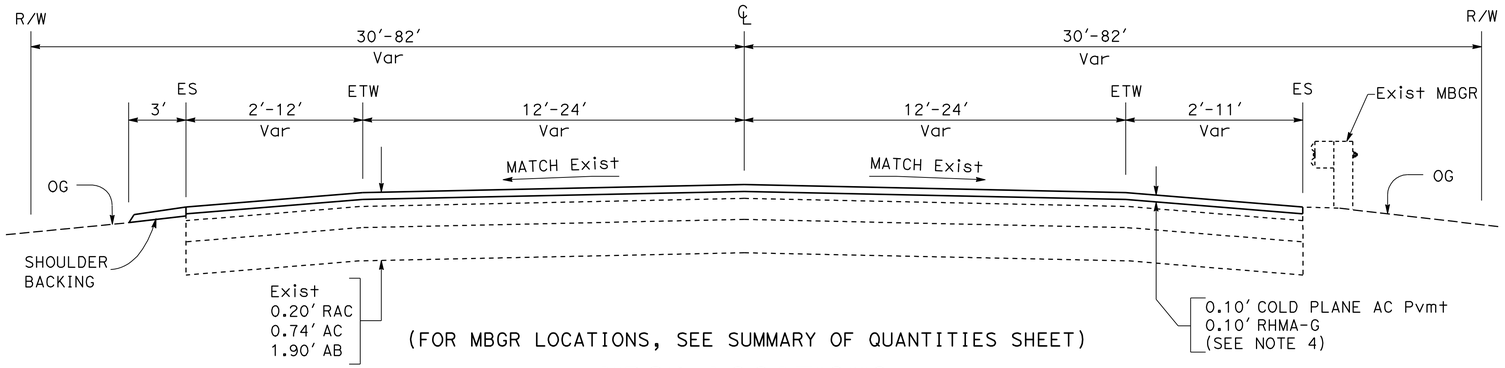

(FOR MBGR LOCATIONS, SEE SUMMARY OF QUANTITIES SHEET)

MBGR LOCATIONS

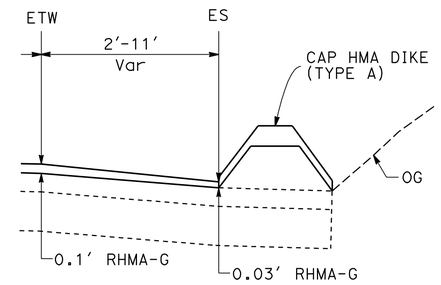

(SEE CONSTRUCTION DETAIL ON SHEET C-2)

CAP HMA DIKE

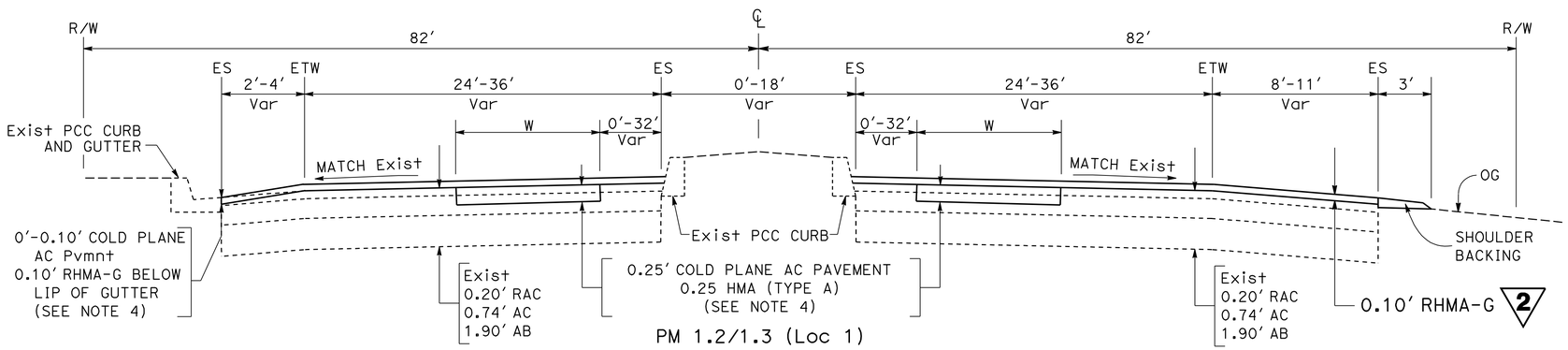

PM 1.2/1.3 (Loc 1)

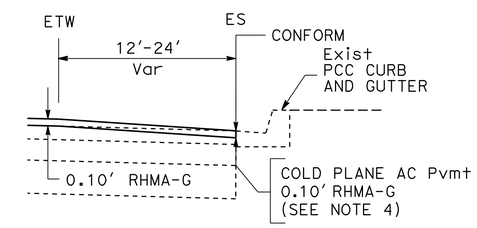

PM 1.18/1.28 (Lt)
PM 9.81/10.00 (Lt)
PM 10.56/10.84 (Rt)

CURB & GUTTER LOCATIONS

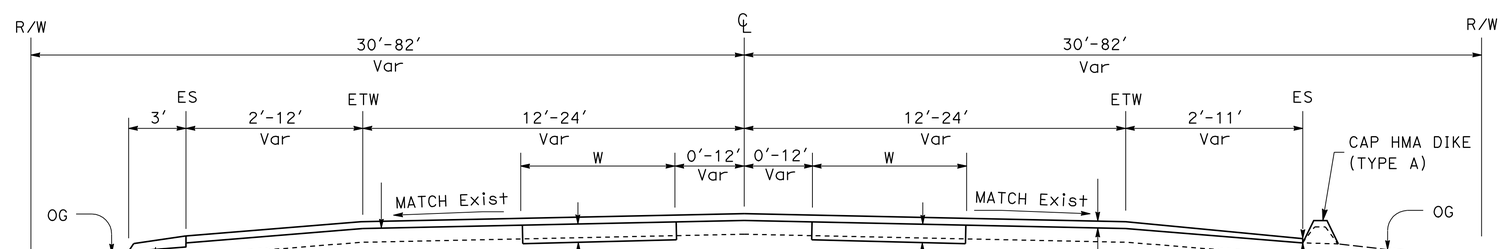

PM 1.1/1.2 (Loc 1)
PM 1.3/4.6 (Loc 1)
PM 6.0/20.3 (Loc 2)

ROUTE 26

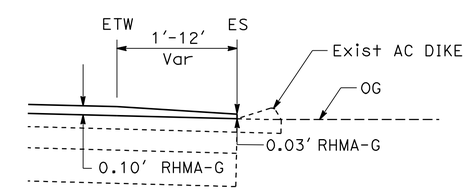

PM 2.08/2.11 (Rt)
PM 14.96/15.20 (Rt)
PM 15.60/15.65 (Lt)

AC DIKE LOCATIONS

2 **REVISED PER ADDENDUM No. 2 DATED MARCH 22, 2013**

TYPICAL CROSS SECTIONS

NO SCALE

X-1

JAA	12/10/12		
REVISED BY	DATE REVISED		
JOSE ALICEA II	THOA HUYNH		
CALCULATED-DESIGNED BY	CHECKED BY		
FUNCTIONAL SUPERVISOR	ALVIN MANGINDIN		

STATE OF CALIFORNIA - DEPARTMENT OF TRANSPORTATION
Caltrans MAINTENANCE

LAST REVISION 00-00-00
DATE PLOTTED => 22-MAR-2013
TIME PLOTTED => 08:00

Dist	COUNTY	ROUTE	POST MILES TOTAL PROJECT	SHEET No.	TOTAL SHEETS
10	SJ	26	1.1/4.6, 6.0/20.3	3	26

REGISTERED CIVIL ENGINEER 9/26/12 DATE

12/10/12
PLANS APPROVAL DATE

REGISTERED PROFESSIONAL ENGINEER JOSE A. ALICEA II No. 64817 Exp. 6/30/13 CIVIL STATE OF CALIFORNIA

THE STATE OF CALIFORNIA OR ITS OFFICERS OR AGENTS SHALL NOT BE RESPONSIBLE FOR THE ACCURACY OR COMPLETENESS OF SCANNED COPIES OF THIS PLAN SHEET.

LEGEND

- COLD PLANE AC PAVEMENT RHMA-G
- COLD PLANE AC PAVEMENT HMA (TYPE A)
- RUMBLE STRIPS
- DELINEATORS
- WATER VALVE
- GAS VALVE
- 2 HMA (TYPE A)

MARKERS

- TYPE D TWO-WAY YELLOW REFLECTIVE

STRIPING

- THERMOPLASTIC TRAFFIC STRIPE (SPRAYABLE) 4" YELLOW
- EXISTING 4" YELLOW THERMOPLASTIC TRAFFIC STRIPE

ABBREVIATION

RHMA-G - RUBBERIZED HOT MIX ASPHALT (GAP GRADED)

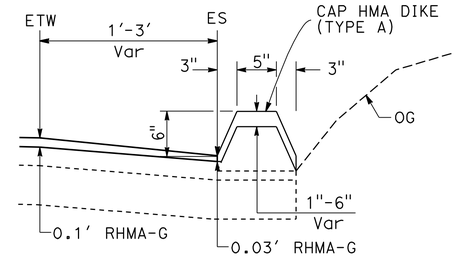

CAP AC DIKE

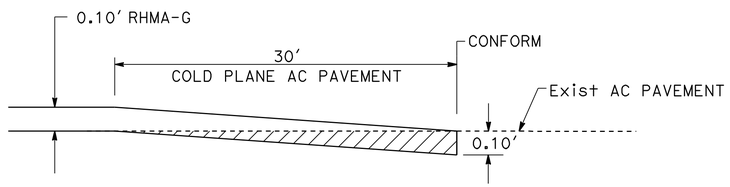

LONGITUDINAL CONFORM TAPER AT EXISTING AC PAVEMENT

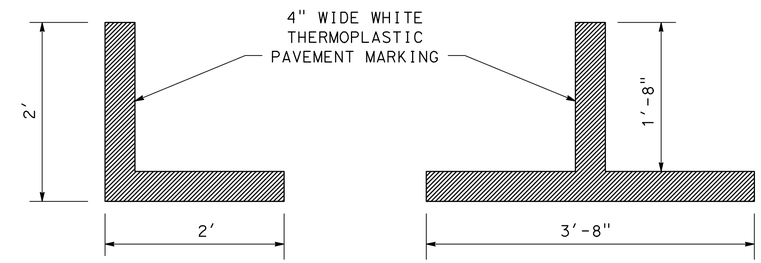

PM 10.70 TO 10.76

PARKING STALL MARKING

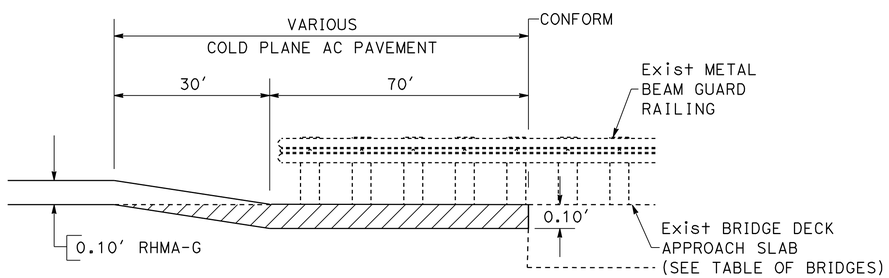

SEE SUMMARY OF QUANTITIES (CONFORM TAPERS TABLE)

CONFORM TAPER AT APPROACH/DEPARTURE BRIDGE DECK

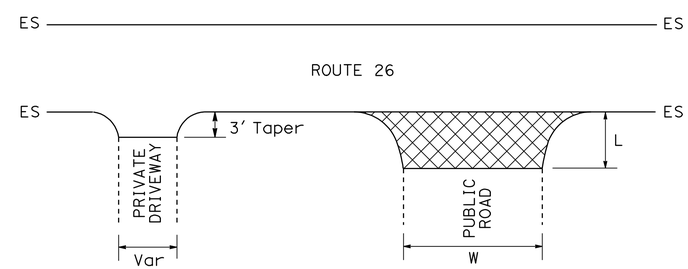

SEE PUBLIC ROAD INTERSECTIONS AND PRIVATE DRIVEWAY TABLES

PAVING LIMITS AT PRIVATE DRIVEWAYS AND PUBLIC ROAD INTERSECTIONS

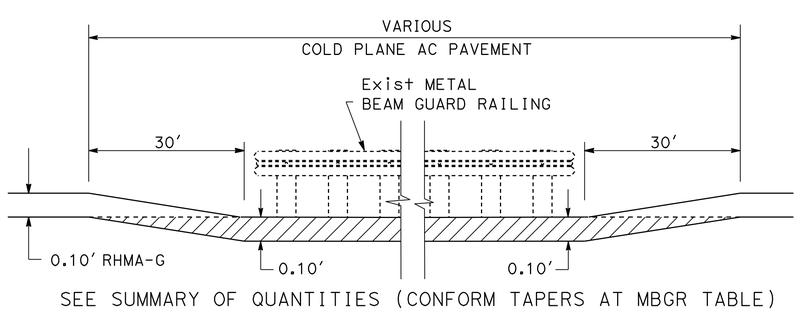

SEE SUMMARY OF QUANTITIES (CONFORM TAPERS AT MBGR TABLE)

CONFORM TAPER AT METAL BEAM GUARD RAIL

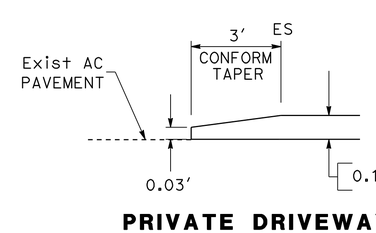

PRIVATE DRIVEWAY CONFORM TAPER

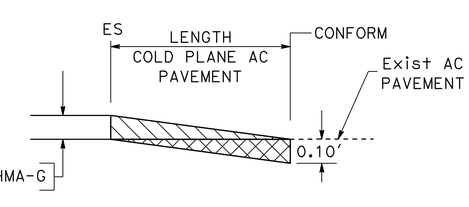

PUBLIC ROAD CONFORM TAPER

2 **REVISED PER ADDENDUM No. 2 DATED MARCH 22, 2013**

CONSTRUCTION DETAILS

NO SCALE

C-1

JAA	12/10/12
REVISED BY	DATE REVISED
JOSE ALICEA II	THOA HUYNH
CALCULATED-DESIGNED BY	CHECKED BY
FUNCTIONAL SUPERVISOR	ALVIN MANGINDIN

STATE OF CALIFORNIA - DEPARTMENT OF TRANSPORTATION **MAINTENANCE**

Caltrans

LAST REVISION 00-00-00 | DATE PLOTTED => 22-MAR-2013 | TIME PLOTTED => 08:00