FOR EARTHWORK DEVELOPMENT ONLY

All Dimensions are U.S. Survey Feet

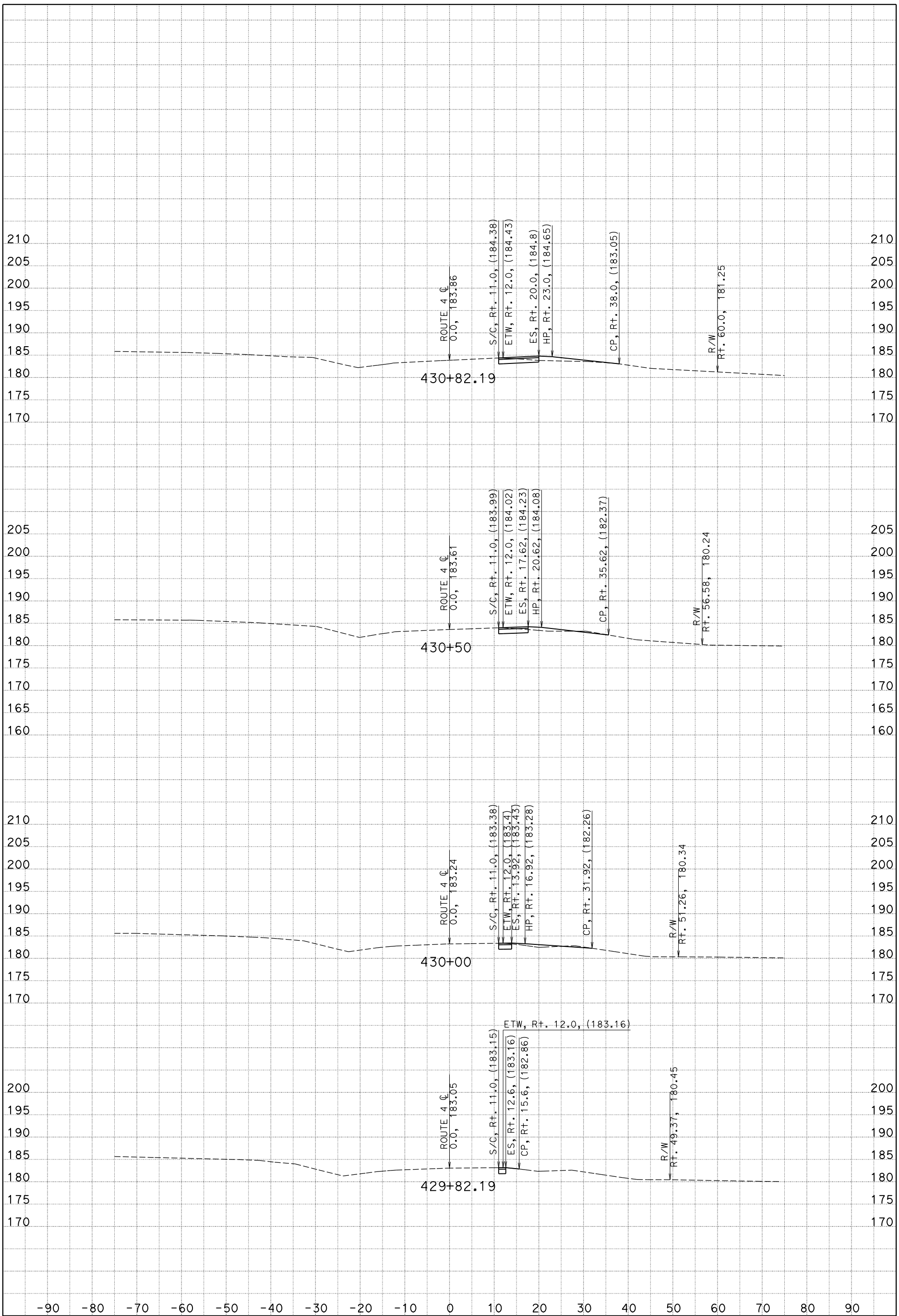

DATE: 7/25/2013

CONTRACT: 10-0s8704

SCALE: 1" = 10' Horiz.
1" = 10' Vert.

DIST/CO/RTE/PM: 10/Sta/4/6.3-6.6

CREATED BY: LEV

ROUTE 4
CROSS SECTIONS

PROJECT ID: 1000000742 KC Project: 1110067

File: D:\EA0S870o0067\X_Sections\Design\sr4_design.ear

SHEET 1 OF 11

FOR EARTHWORK DEVELOPMENT ONLY

All Dimensions are U.S. Survey Feet

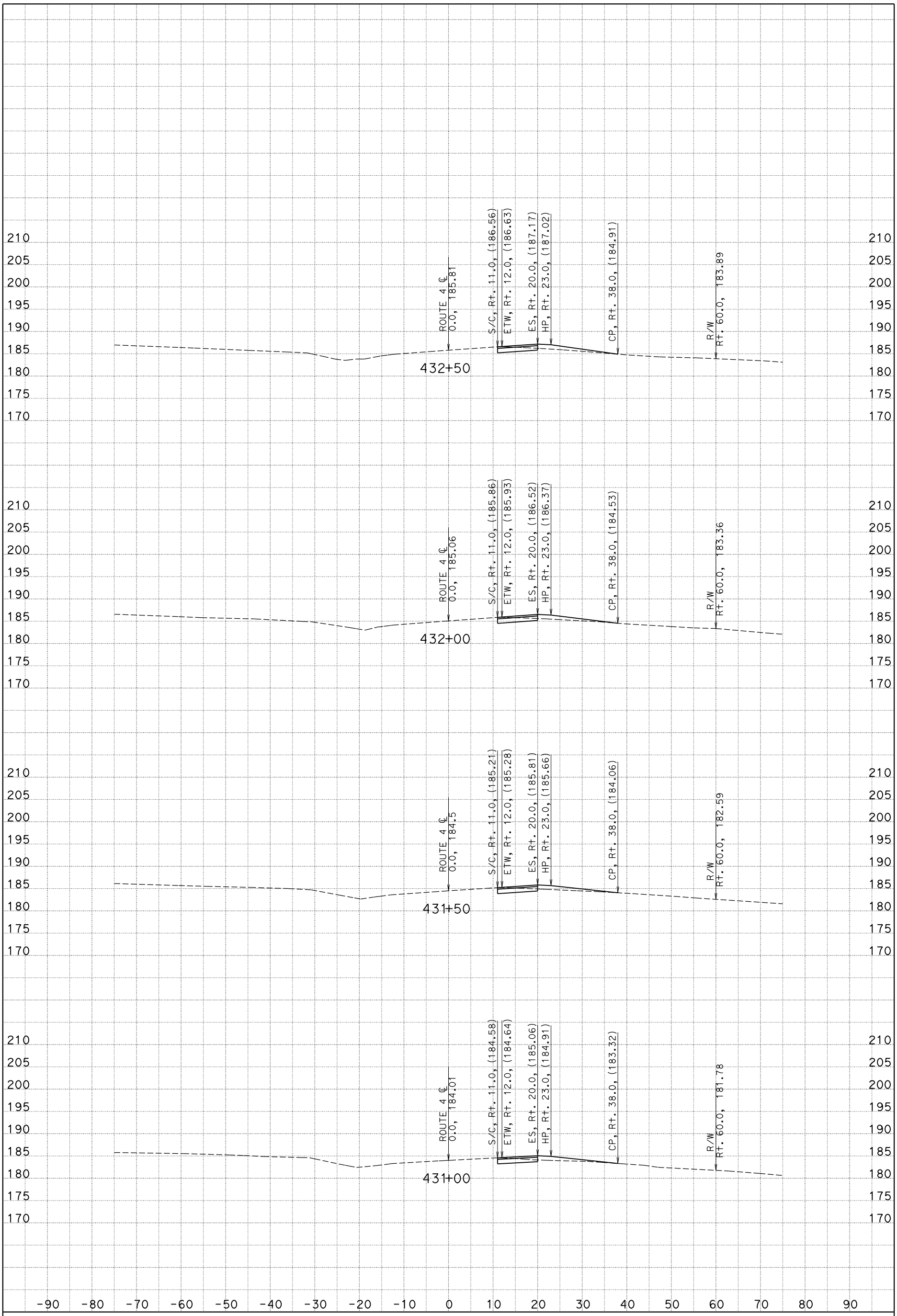

DATE: 7/25/2013

CONTRACT: 10-0s8704

SCALE: 1" = 10' Horiz.
1" = 10' Vert.

DIST/CO/RTE/PM: 10/Sta/4/6.3-6.6

CREATED BY: LEV

ROUTE 4
CROSS SECTIONS

PROJECT ID: 1000000742 KC Project: 1110067

File: D:\EA0S870o0067\X_Sections\Design\sr4_design.ear

SHEET 2 OF 11

FOR EARTHWORK DEVELOPMENT ONLY

All Dimensions are U.S. Survey Feet

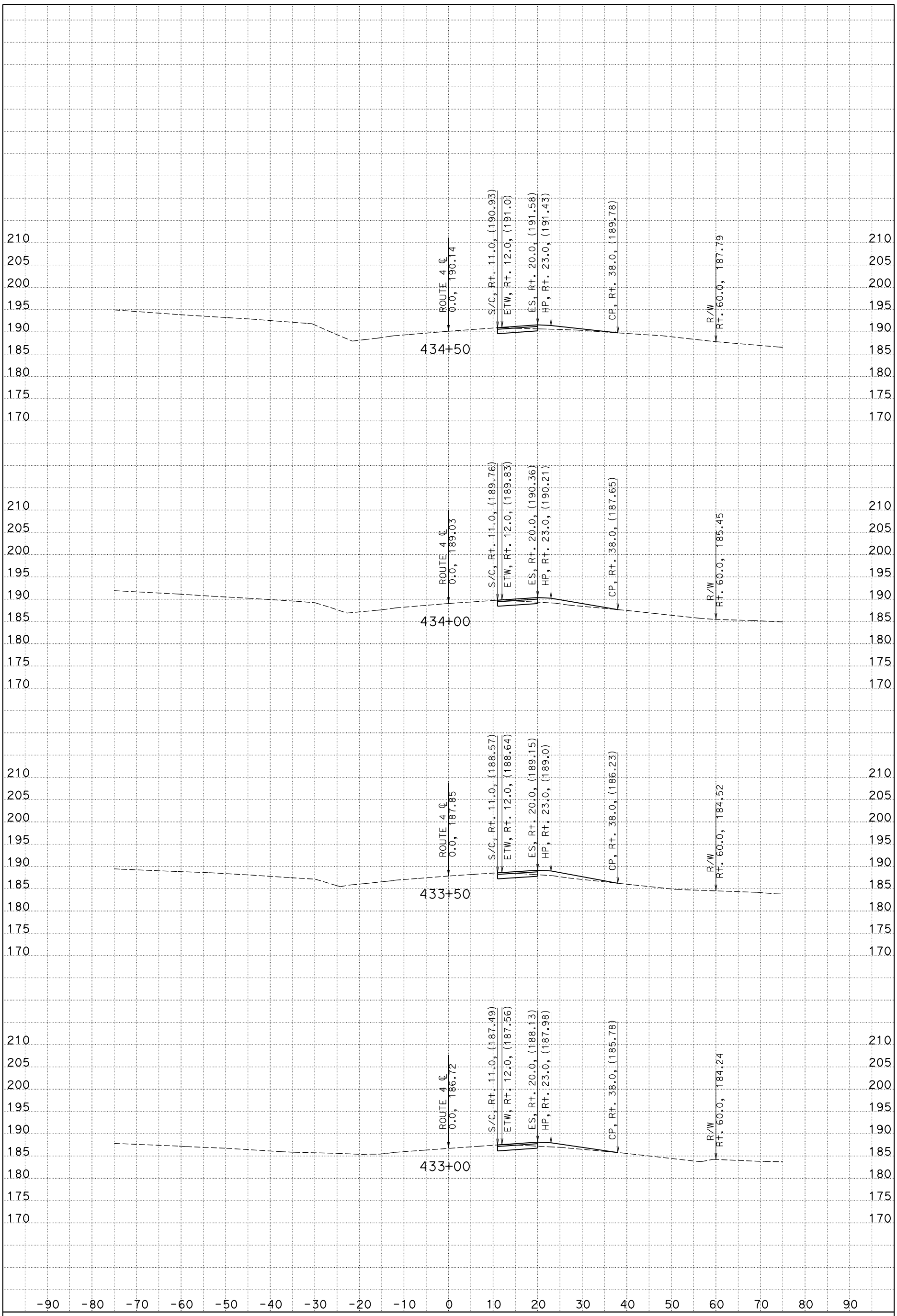

DATE: 7/25/2013

CONTRACT: 10-0s8704

SCALE: 1" = 10' Horiz.
1" = 10' Vert.

DIST/CO/RTE/PM: 10/Sta/4/6.3-6.6

CREATED BY: LEV

ROUTE 4
CROSS SECTIONS

PROJECT ID: 1000000742 KC Project: 1110067

File: D:\EA0S870o0067\X_Sections\Design\sr4_design.ear

SHEET 3 OF 11

FOR EARTHWORK DEVELOPMENT ONLY

All Dimensions are U.S. Survey Feet

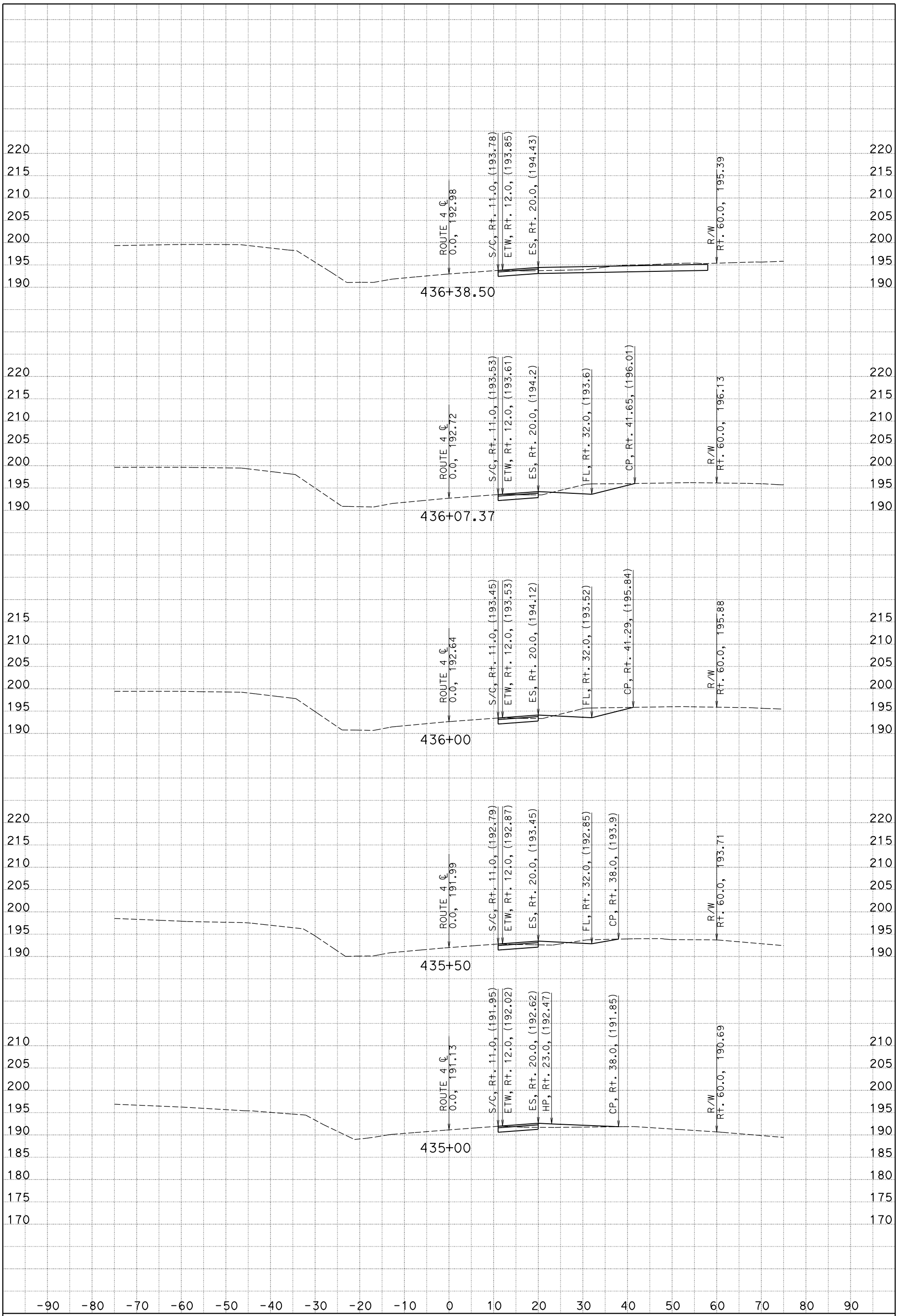

DATE: 7/25/2013

CONTRACT: 10-0s8704

SCALE: 1" = 10' Horiz.
1" = 10' Vert.

DIST/CO/RTE/PM: 10/Sta/4/6.3-6.6

CREATED BY: LEV

ROUTE 4
CROSS SECTIONS

PROJECT ID: 1000000742 KC Project: 1110067

File: D:\EA0S870o0067\X_Sections\Design\sr4_design.ear

SHEET 4 OF 11

FOR EARTHWORK DEVELOPMENT ONLY

All Dimensions are U.S. Survey Feet

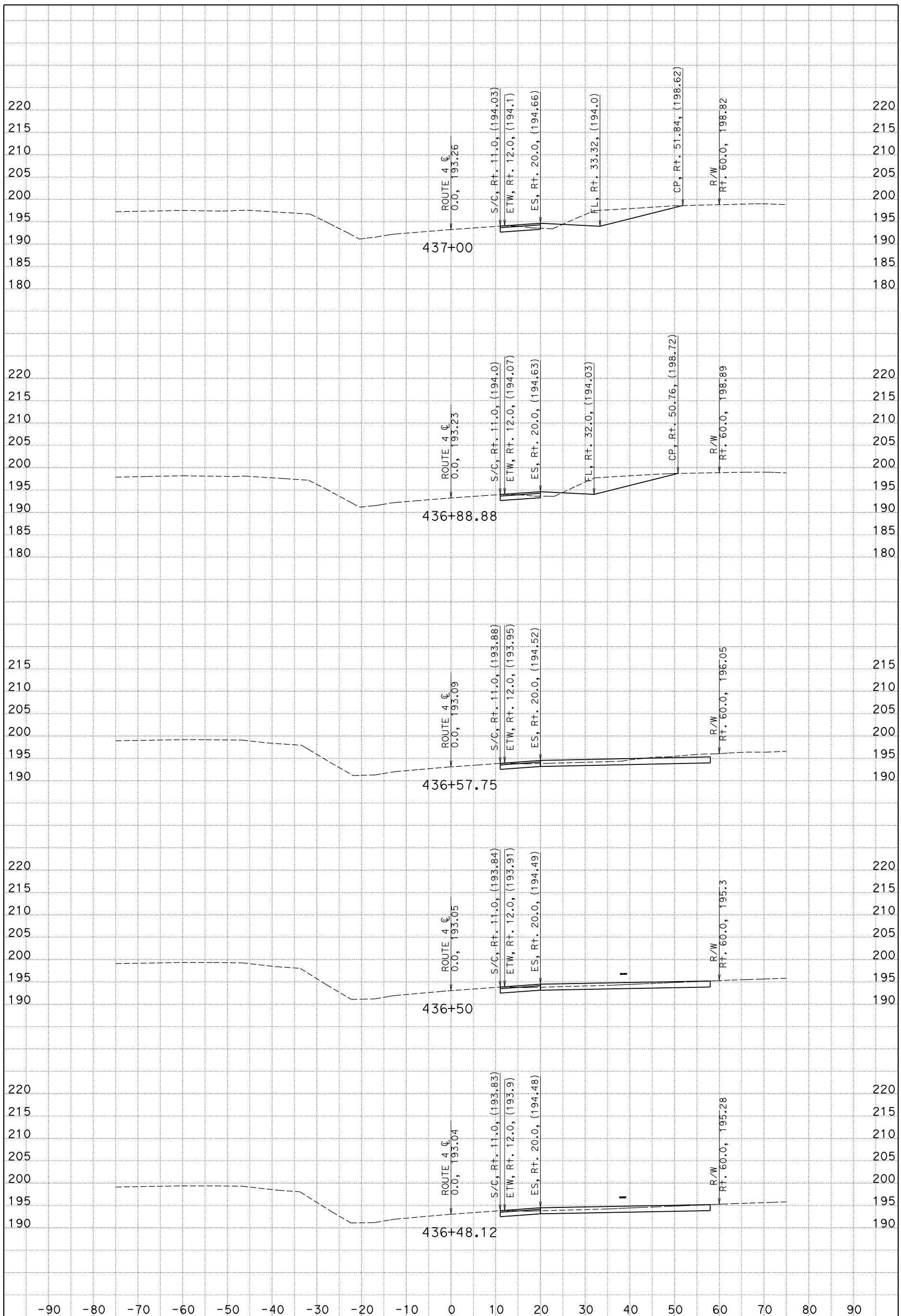

DATE: 7/25/2013

CONTRACT: 10-0s8704

SCALE: 1" = 10' Horiz.
1" = 10' Vert.

DIST/CO/RTE/PM: 10/Sta/4/6.3-6.6

CREATED BY: LEV

ROUTE 4
CROSS SECTIONS

PROJECT ID: 1000000742 KC Project: 1110067

File: D:\EA0S870o0067\X_Sections\Design\sr4_design.ear

SHEET 5 OF 11

FOR EARTHWORK DEVELOPMENT ONLY

All Dimensions are U.S. Survey Feet



DATE: 7/25/2013

CONTRACT: 10-0s8704

SCALE: 1" = 10' Horiz.
1" = 10' Vert.

DIST/CO/RTE/PM: 10/Sta/4/6.3-6.6

CREATED BY: LEV

ROUTE 4
CROSS SECTIONS

PROJECT ID: 1000000742 KC Project: 1110067

File: D:\EA0S870o0067\X_Sections\Design\sr4_design.ear

SHEET 6 OF 11

FOR EARTHWORK DEVELOPMENT ONLY

All Dimensions are U.S. Survey Feet

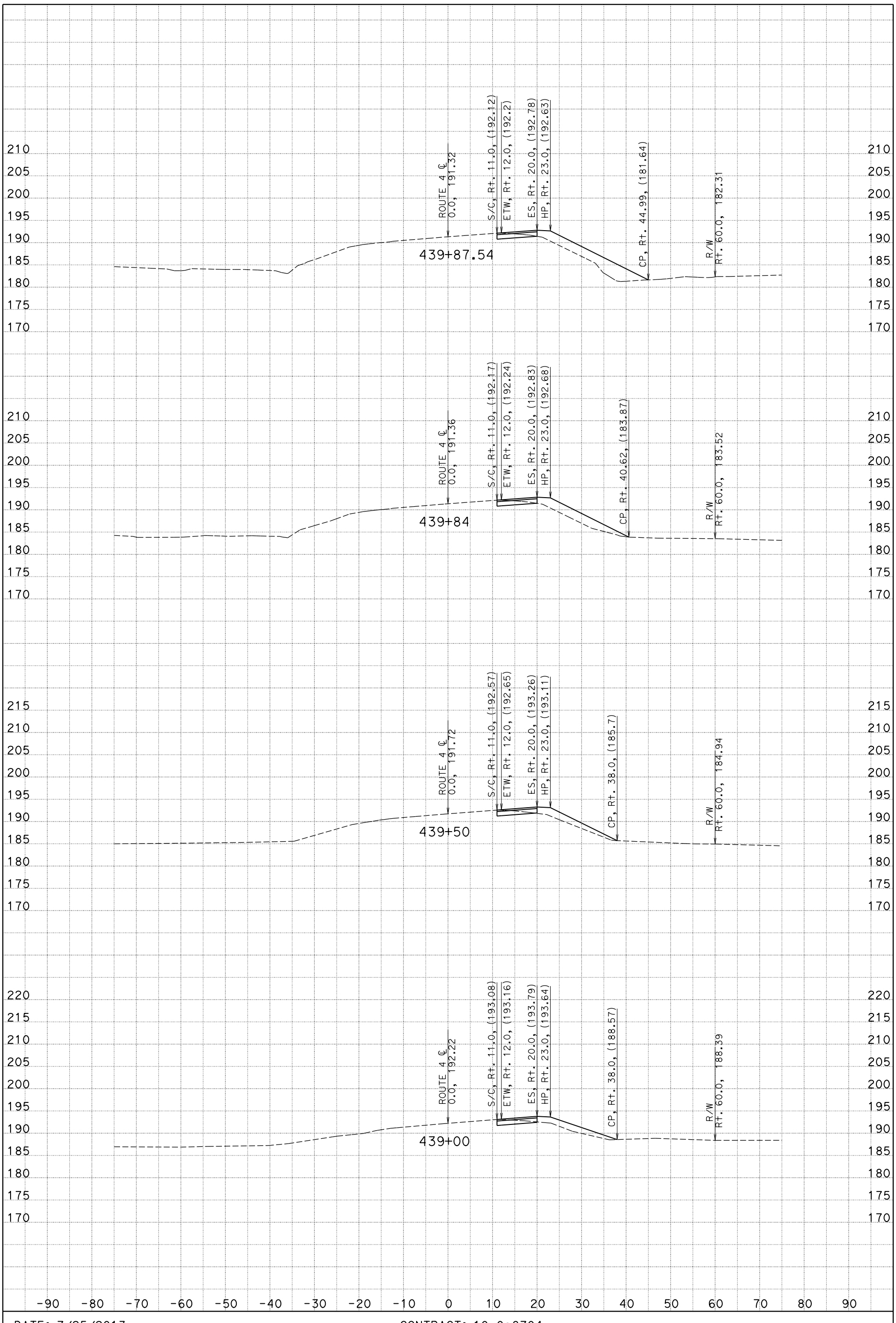

DATE: 7/25/2013

CONTRACT: 10-0s8704

SCALE: 1" = 10' Horiz.
1" = 10' Vert.

DIST/CO/RTE/PM: 10/Sta/4/6.3-6.6

CREATED BY: LEV

ROUTE 4
CROSS SECTIONS

PROJECT ID: 1000000742 KC Project: 1110067

File: D:\EA0S870o0067\X_Sections\Design\sr4_design.ear

SHEET 7 OF 11

FOR EARTHWORK DEVELOPMENT ONLY

All Dimensions are U.S. Survey Feet

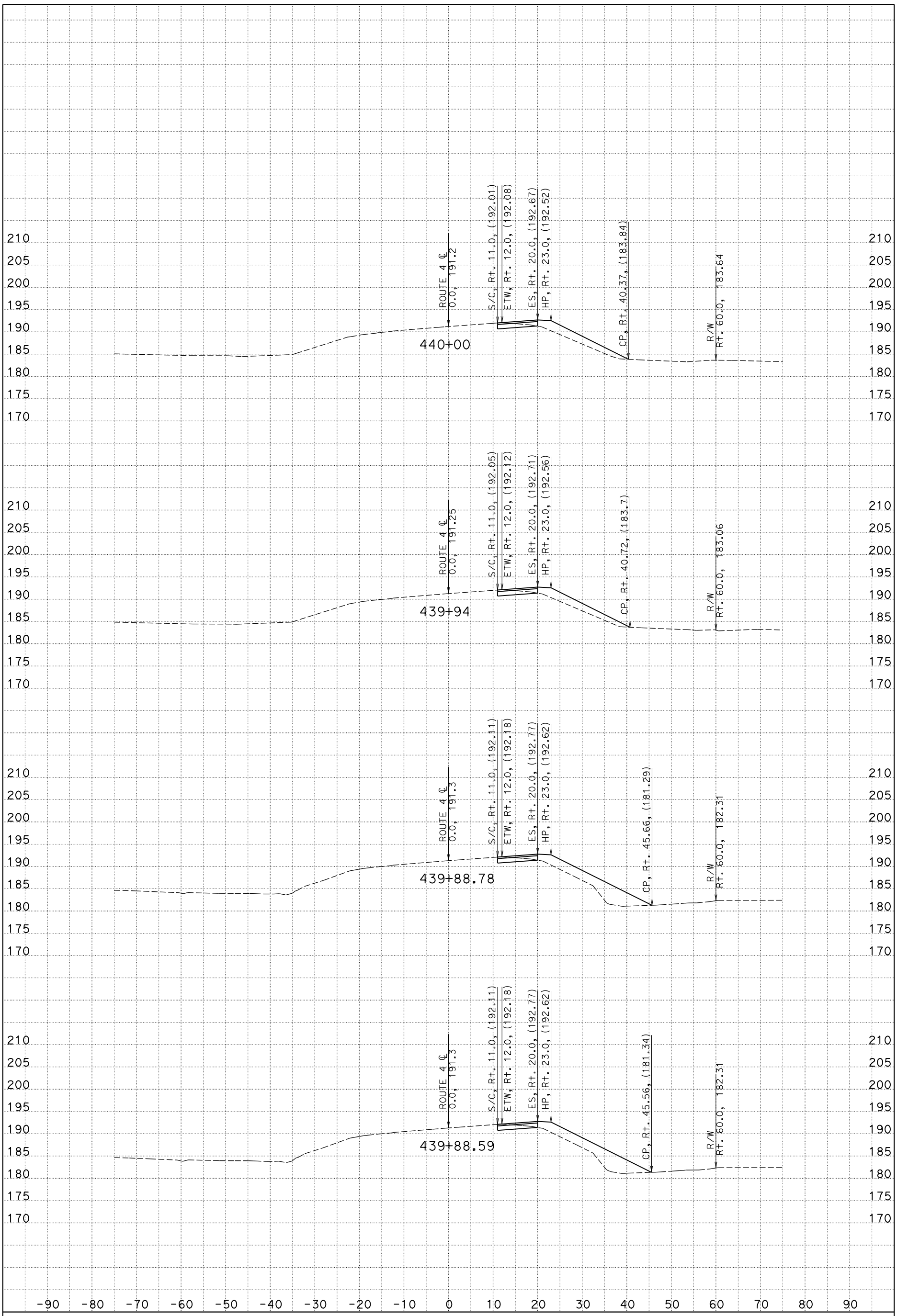

DATE: 7/25/2013

SCALE: 1" = 10' Horiz.
1" = 10' Vert.

PROJECT ID: 1000000742 KC Project: 1110067

CONTRACT: 10-0s8704

DIST/CO/RTE/PM: 10/Sta/4/6.3-6.6

CREATED BY: LEV

File: D:\EA0S870o0067\X_Sections\Design\sr4_design.ear

ROUTE 4
CROSS SECTIONS

SHEET 8 OF 11

FOR EARTHWORK DEVELOPMENT ONLY

All Dimensions are U.S. Survey Feet

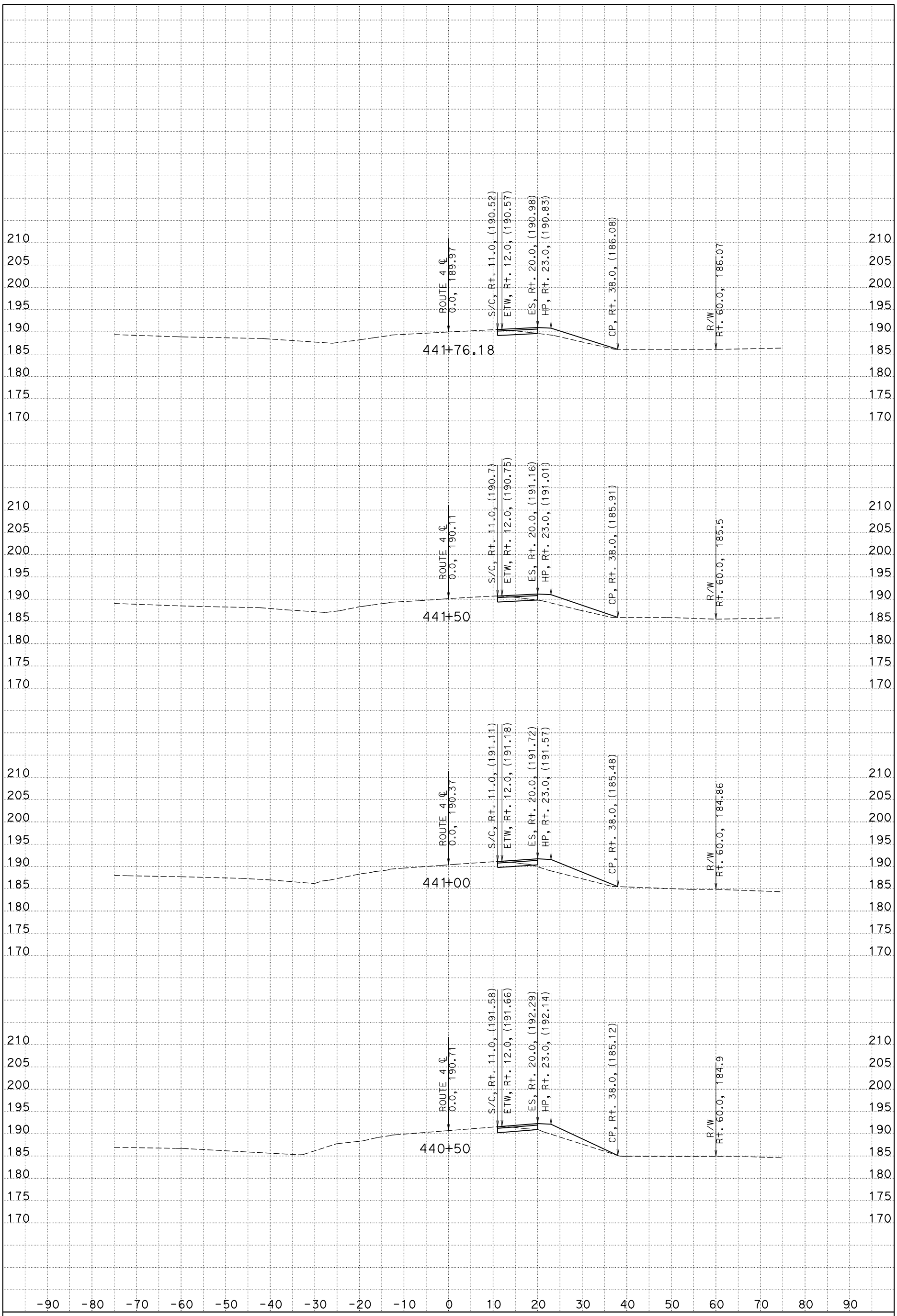

DATE: 7/25/2013

CONTRACT: 10-0s8704

SCALE: 1" = 10' Horiz.
1" = 10' Vert.

DIST/CO/RTE/PM: 10/Sta/4/6.3-6.6

CREATED BY: LEV

ROUTE 4
CROSS SECTIONS

PROJECT ID: 1000000742 KC Project: 1110067

File: D:\EA0S870o0067\X_Sections\Design\sr4_design.ear

SHEET 9 OF 11

FOR EARTHWORK DEVELOPMENT ONLY

All Dimensions are U.S. Survey Feet



DATE: 7/25/2013

CONTRACT: 10-0s8704

SCALE: 1" = 10' Horiz.
1" = 10' Vert.

DIST/CO/RTE/PM: 10/Sta/4/6.3-6.6

CREATED BY: LEV

ROUTE 4
CROSS SECTIONS

PROJECT ID: 1000000742 KC Project: 1110067

File: D:\EA0S870o0067\X_Sections\Design\sr4_design.ear

SHEET 10 OF 11

FOR EARTHWORK DEVELOPMENT ONLY

All Dimensions are U.S. Survey Feet

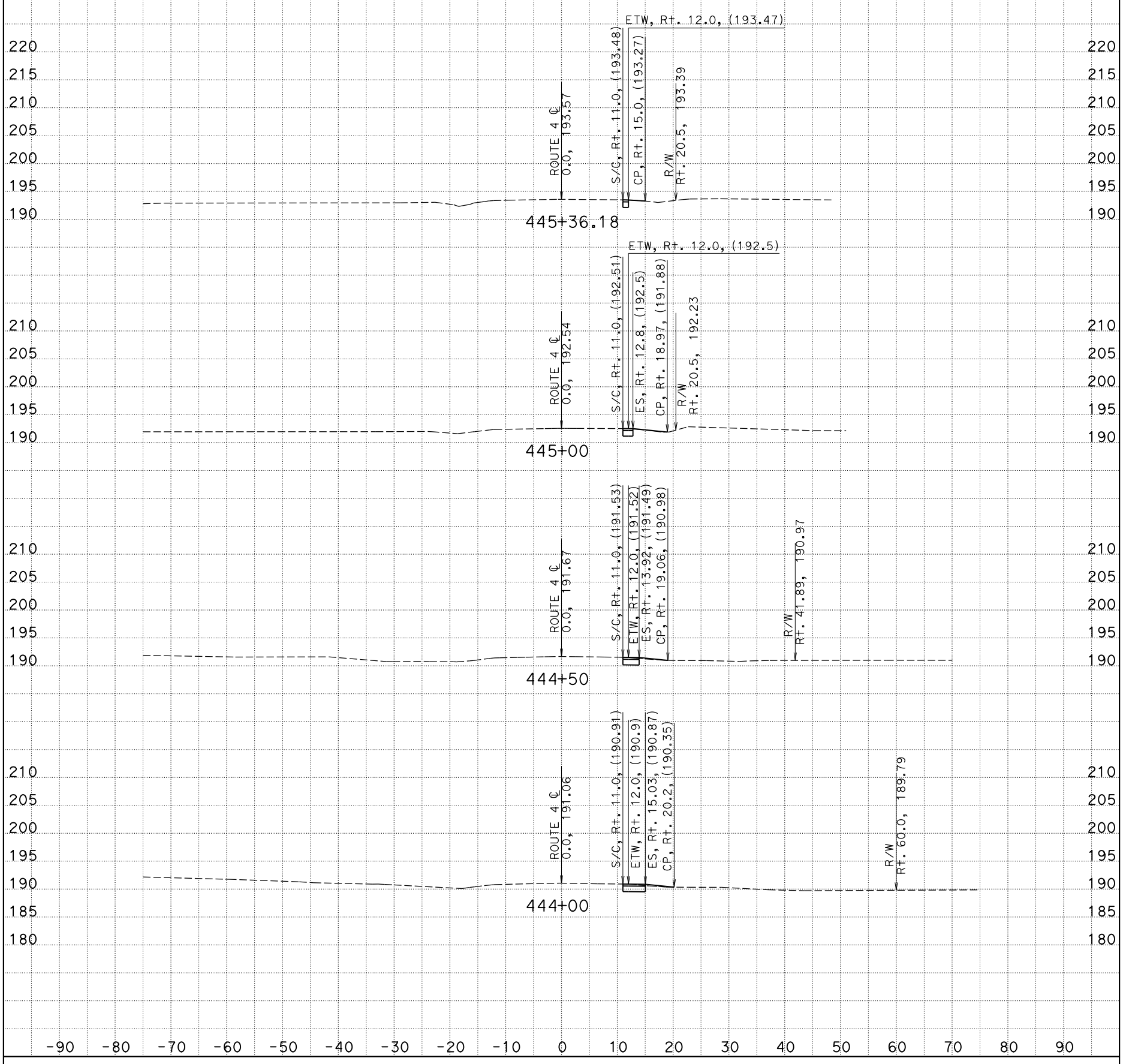

DATE: 7/25/2013

CONTRACT: 10-0s8704

SCALE: 1" = 10' Horiz.
1" = 10' Vert.

DIST/CO/RTE/PM: 10/Sta/4/6.3-6.6

CREATED BY: LEV

ROUTE 4
CROSS SECTIONS

PROJECT ID: 1000000742 KC Project: 1110067

File: D:\EA0S870o0067\X_Sections\Design\sr4_design.ear

SHEET 11 OF 11