FOR EARTHWORK DEVELOPMENT ONLY

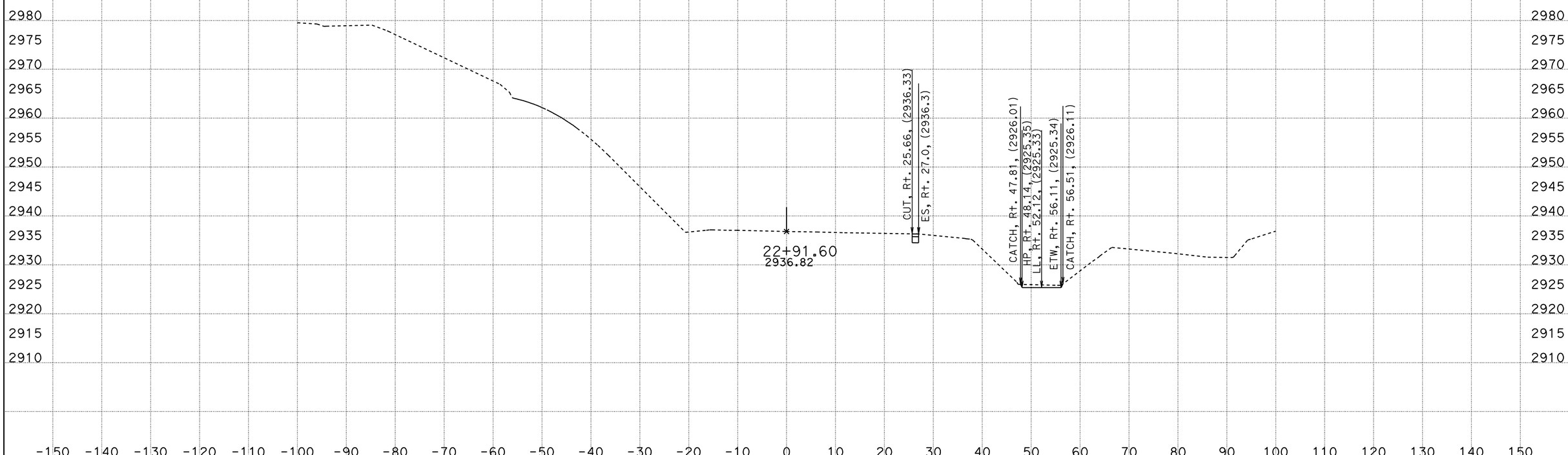

DATE: 11/6/2012

KC Project: 410102 File: C:\computer trans\kcproject\0k6301Newest2012\410102\Widenning_102012.ear

SCALE: 1" = 10' Horiz.
1" = 10' Vert.

All Dimensions are US Survey Feet

MAIN1
CROSS SECTIONS

SHEET 1 OF XXX

FOR EARTHWORK DEVELOPMENT ONLY

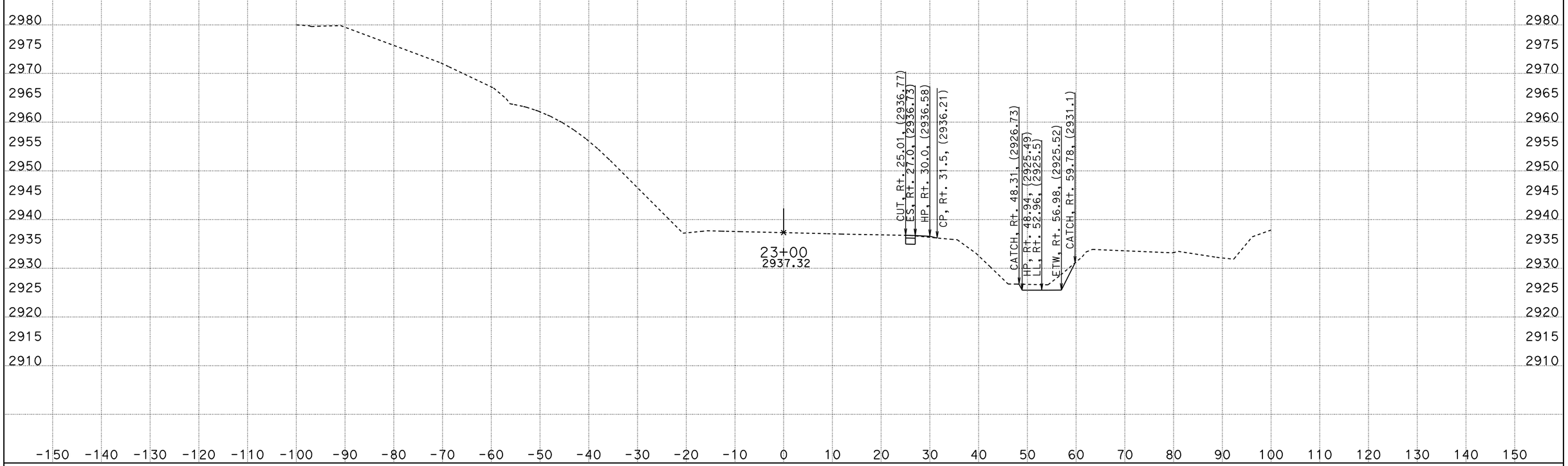

DATE: 11/6/2012

KC Project: 410102 File: C:\computer trans\kcproject\0k6301Newest2012\410102\Widenning_102012.ear

SCALE: 1" = 10' Horiz.
1" = 10' Vert.

All Dimensions are US Survey Feet

MAIN1
CROSS SECTIONS

SHEET 2 OF XXX

FOR EARTHWORK DEVELOPMENT ONLY

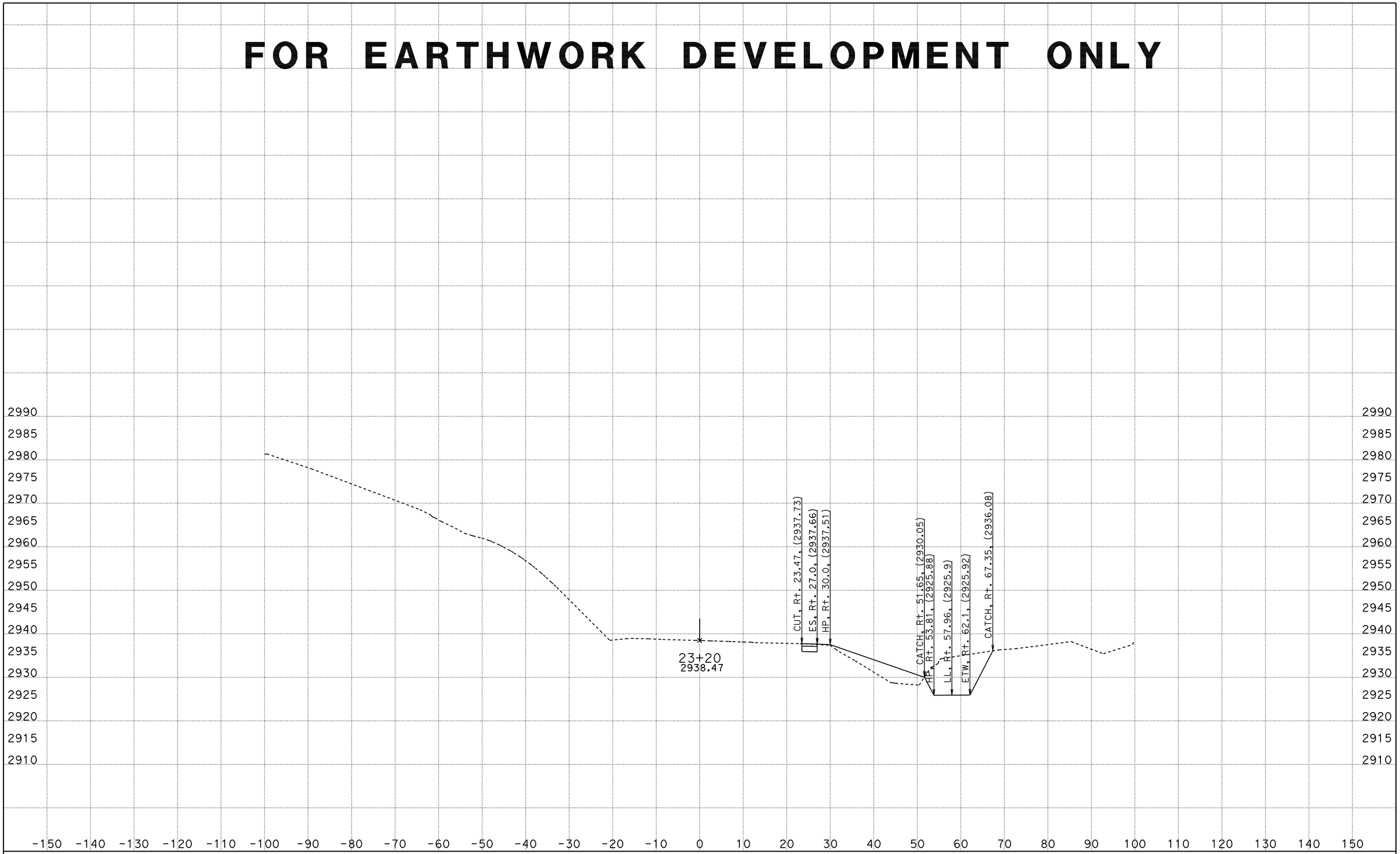

DATE: 11/6/2012

KC Project: 410102 File: C:\computer trans\kcproject\0k6301Newest2012\410102\Widenning_102012.ear

SCALE: 1" = 10' Horiz.
1" = 10' Vert.

All Dimensions are US Survey Feet

MAIN1
CROSS SECTIONS

SHEET 3 OF XXX

FOR EARTHWORK DEVELOPMENT ONLY

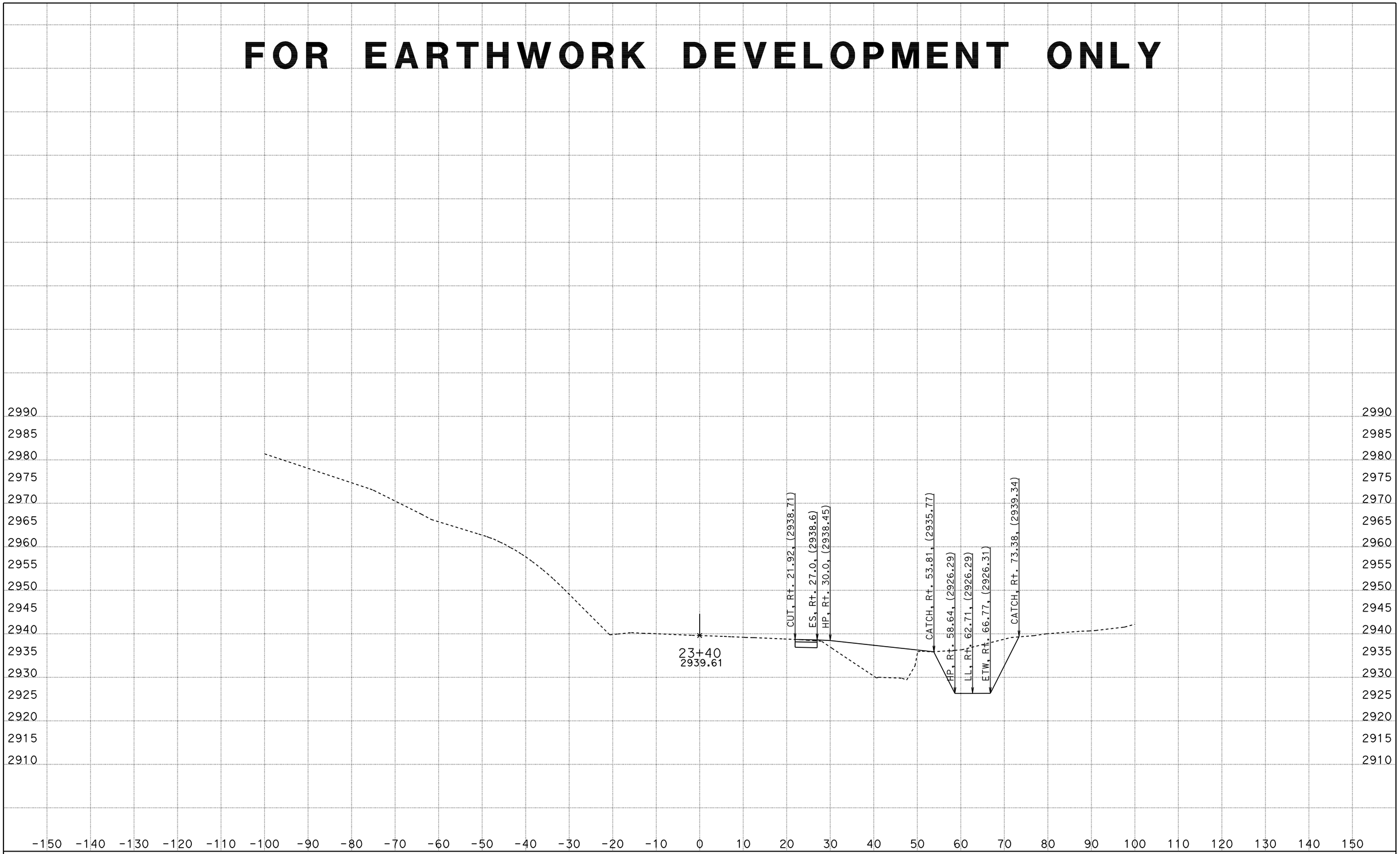

DATE: 11/6/2012

KC Project: 410102 File: C:\computer trans\kcproject\0k6301Newest2012\410102\Widenning_102012.ear

SCALE: 1" = 10' Horiz.
1" = 10' Vert.

All Dimensions are US Survey Feet

MAIN1
CROSS SECTIONS

SHEET 4 OF XXX

FOR EARTHWORK DEVELOPMENT ONLY

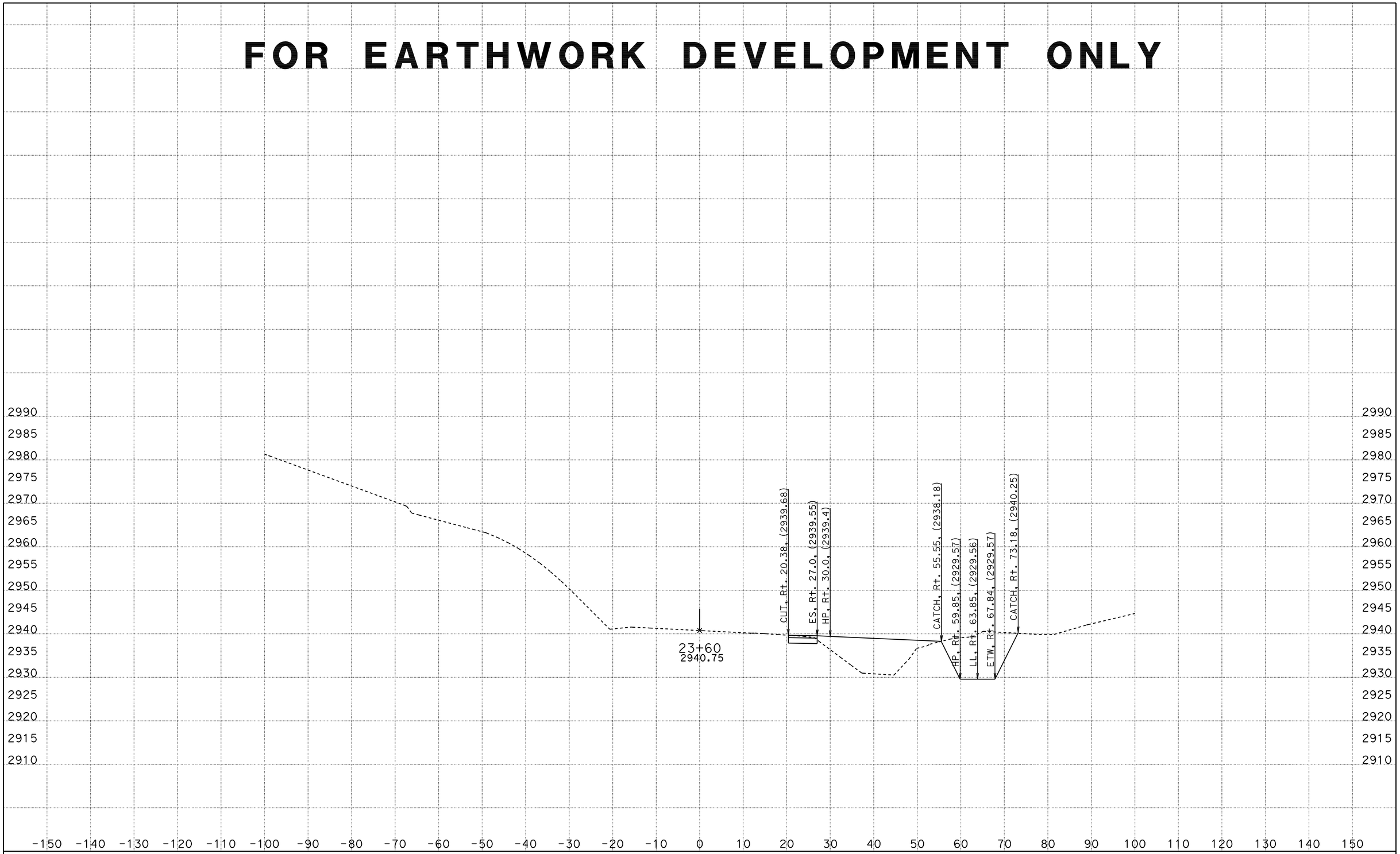

DATE: 11/6/2012

KC Project: 410102 File: C:\computer trans\kcproject\0k6301Newest2012\410102\Widenning_102012.ear

SCALE: 1" = 10' Horiz.
1" = 10' Vert.

All Dimensions are US Survey Feet

MAIN1
CROSS SECTIONS

SHEET 5 OF XXX

FOR EARTHWORK DEVELOPMENT ONLY

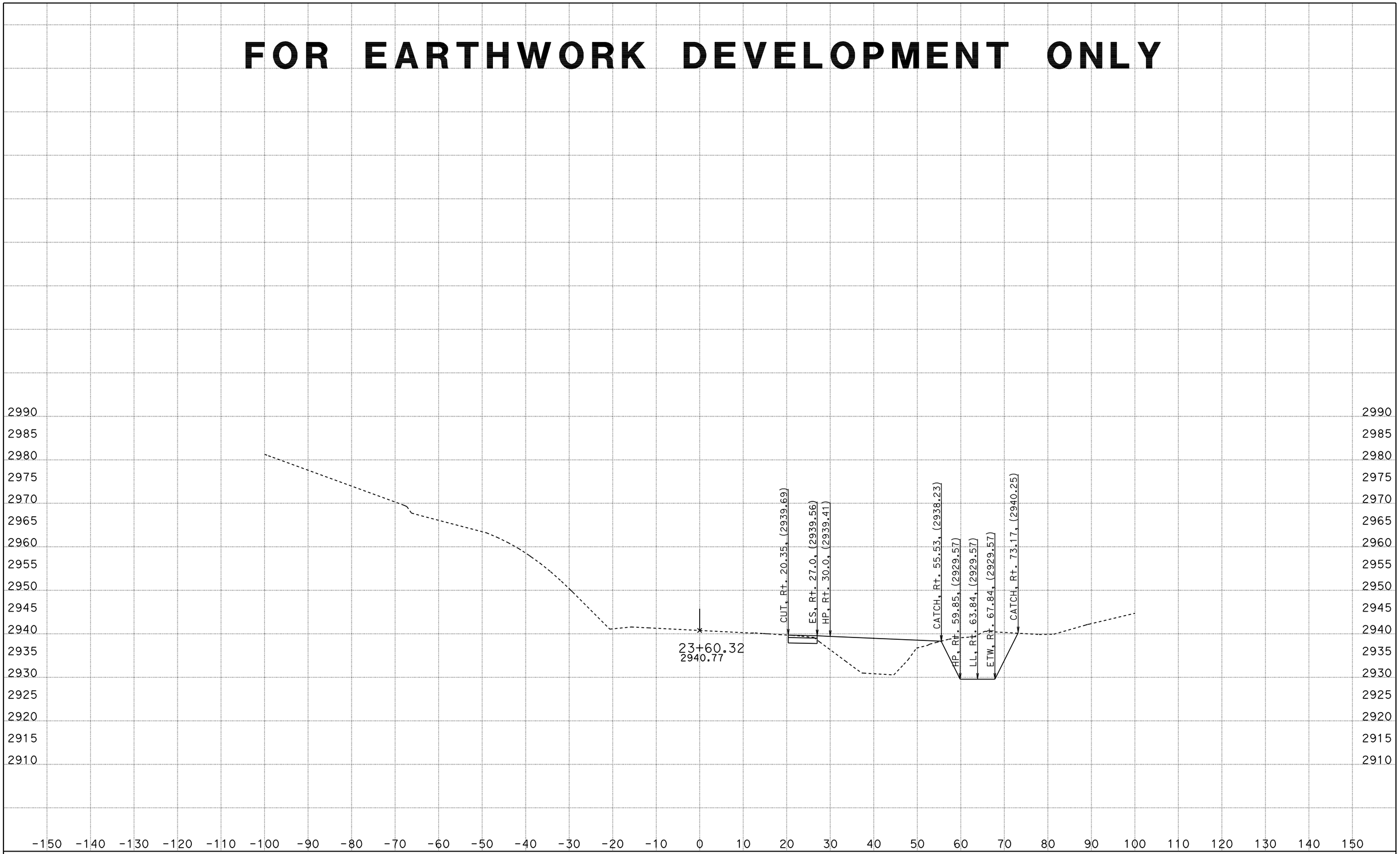

DATE: 11/6/2012

KC Project: 410102 File: C:\computer trans\kcproject\0k6301Newest2012\410102\Widenning_102012.ear

SCALE: 1" = 10' Horiz.
1" = 10' Vert.

All Dimensions are US Survey Feet

MAIN1
CROSS SECTIONS

SHEET 6 OF XXX

FOR EARTHWORK DEVELOPMENT ONLY

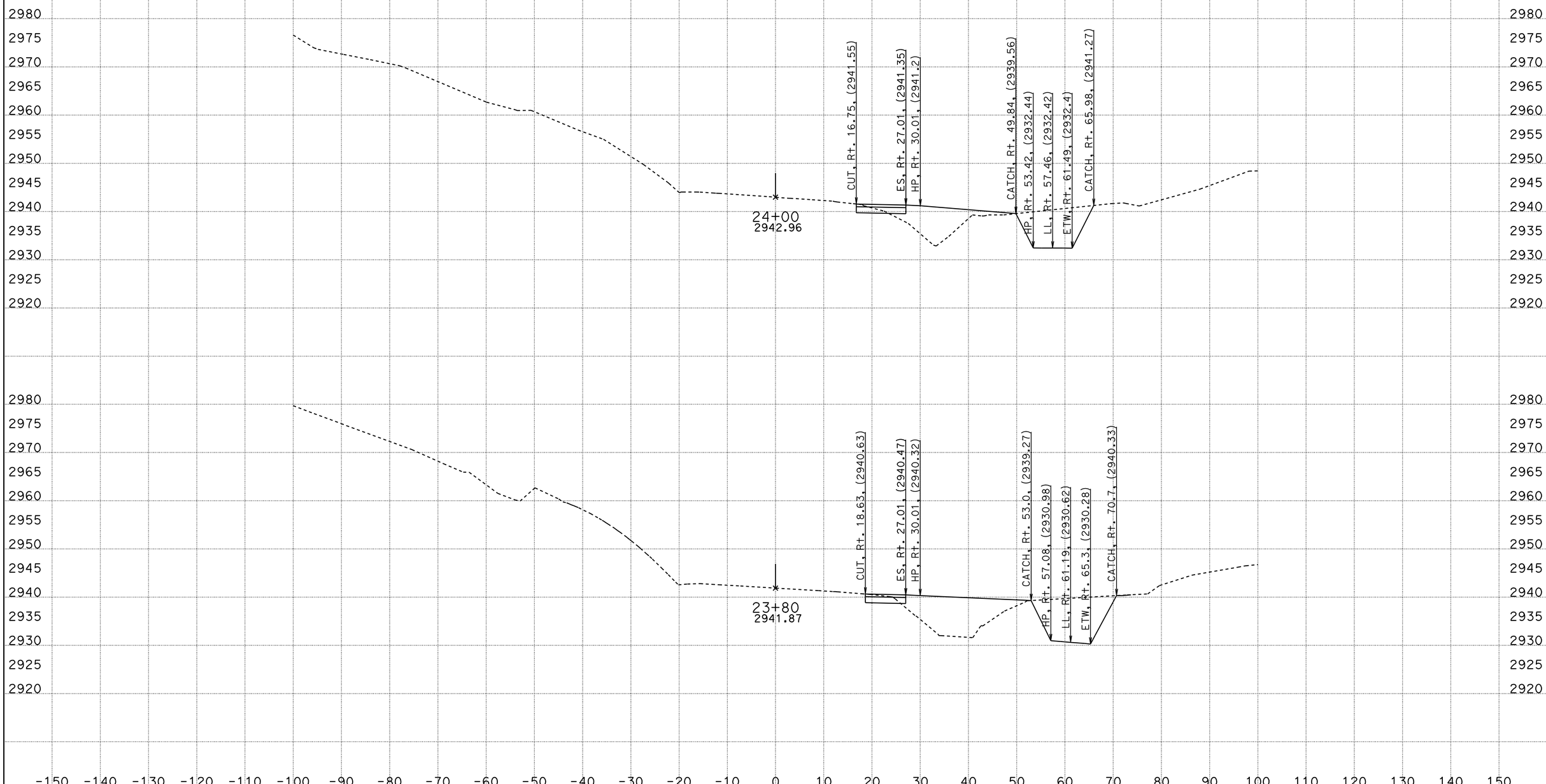

DATE: 11/6/2012

KC Project: 410102 File: C:\computer trans\kcproject\0k6301Newest2012\410102\Widenning_102012.ear

SCALE: 1" = 10' Horiz.
1" = 10' Vert.

All Dimensions are US Survey Feet

MAIN1
CROSS SECTIONS

SHEET 7 OF XXX

FOR EARTHWORK DEVELOPMENT ONLY

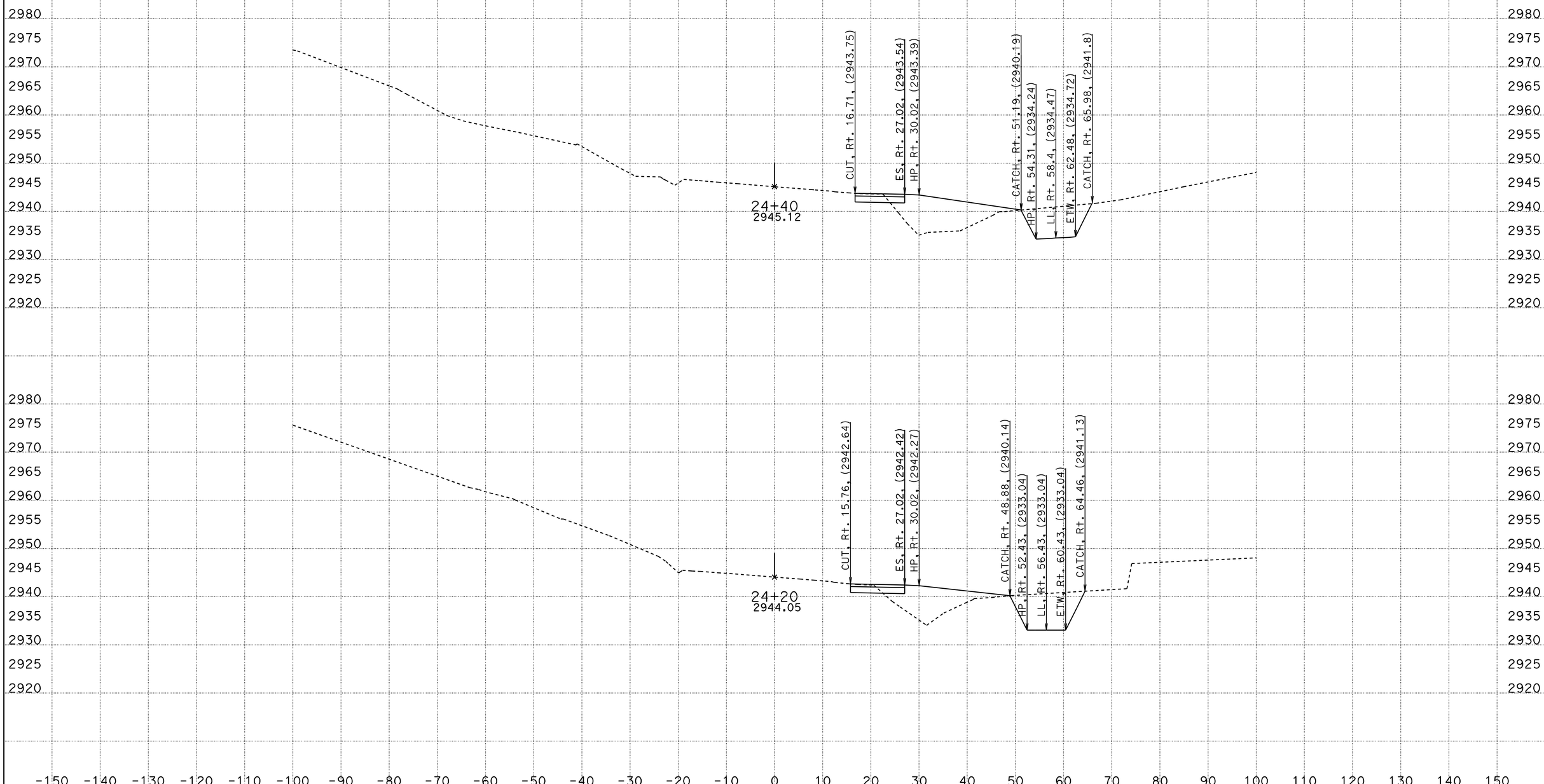

DATE: 11/6/2012

KC Project: 410102 File: C:\computer trans\kcproject\0k6301Newest2012\410102\Widenning_102012.ear

SCALE: 1" = 10' Horiz.
1" = 10' Vert.

All Dimensions are US Survey Feet

MAIN1
CROSS SECTIONS

SHEET 8 OF XXX

FOR EARTHWORK DEVELOPMENT ONLY

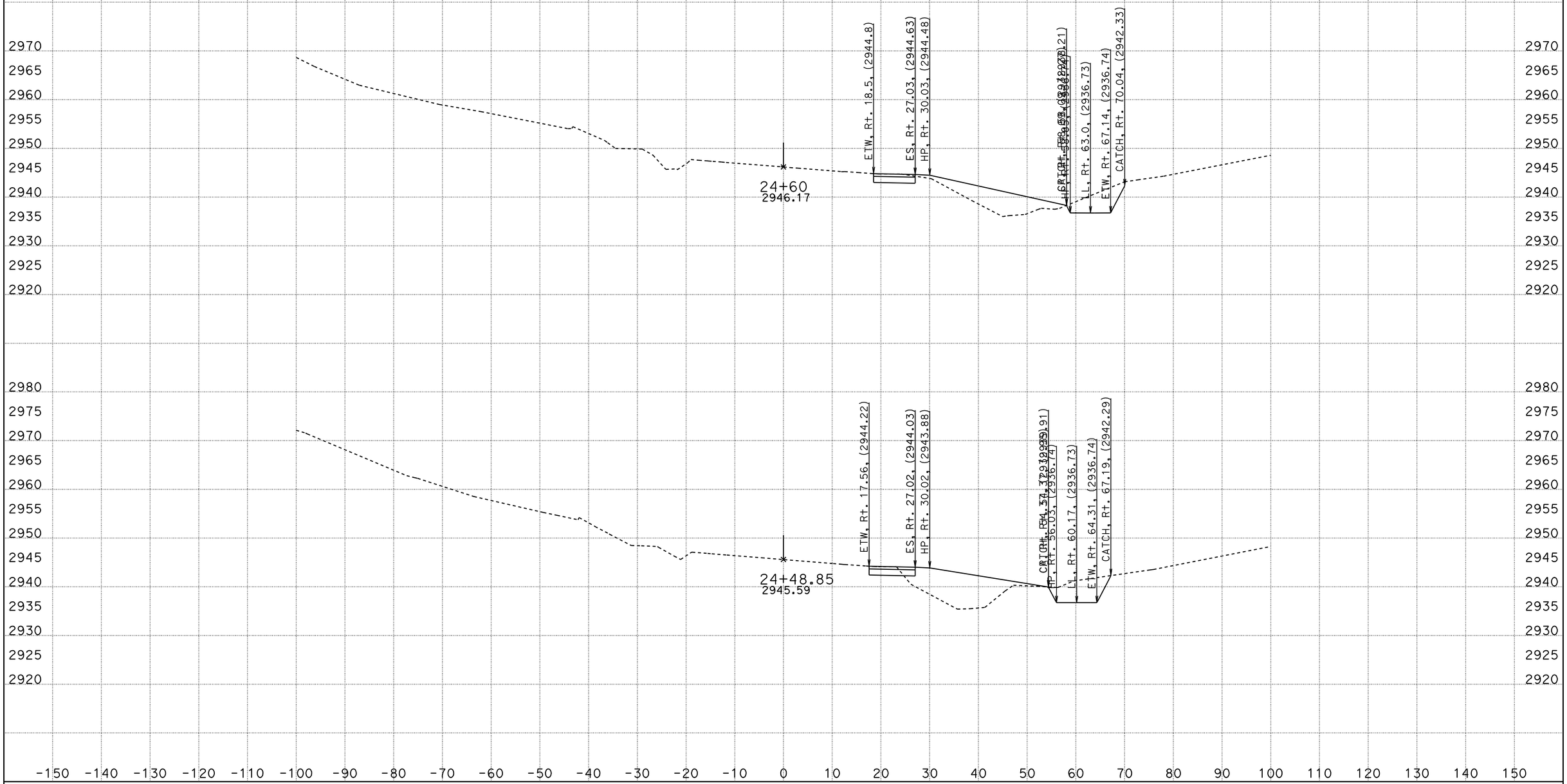

DATE: 11/6/2012

KC Project: 410102 File: C:\computer trans\kcproject\0k6301Newest2012\410102\Widenning_102012.ear

SCALE: 1" = 10' Horiz.
1" = 10' Vert.

All Dimensions are US Survey Feet

MAIN1
CROSS SECTIONS

SHEET 9 OF XXX

FOR EARTHWORK DEVELOPMENT ONLY

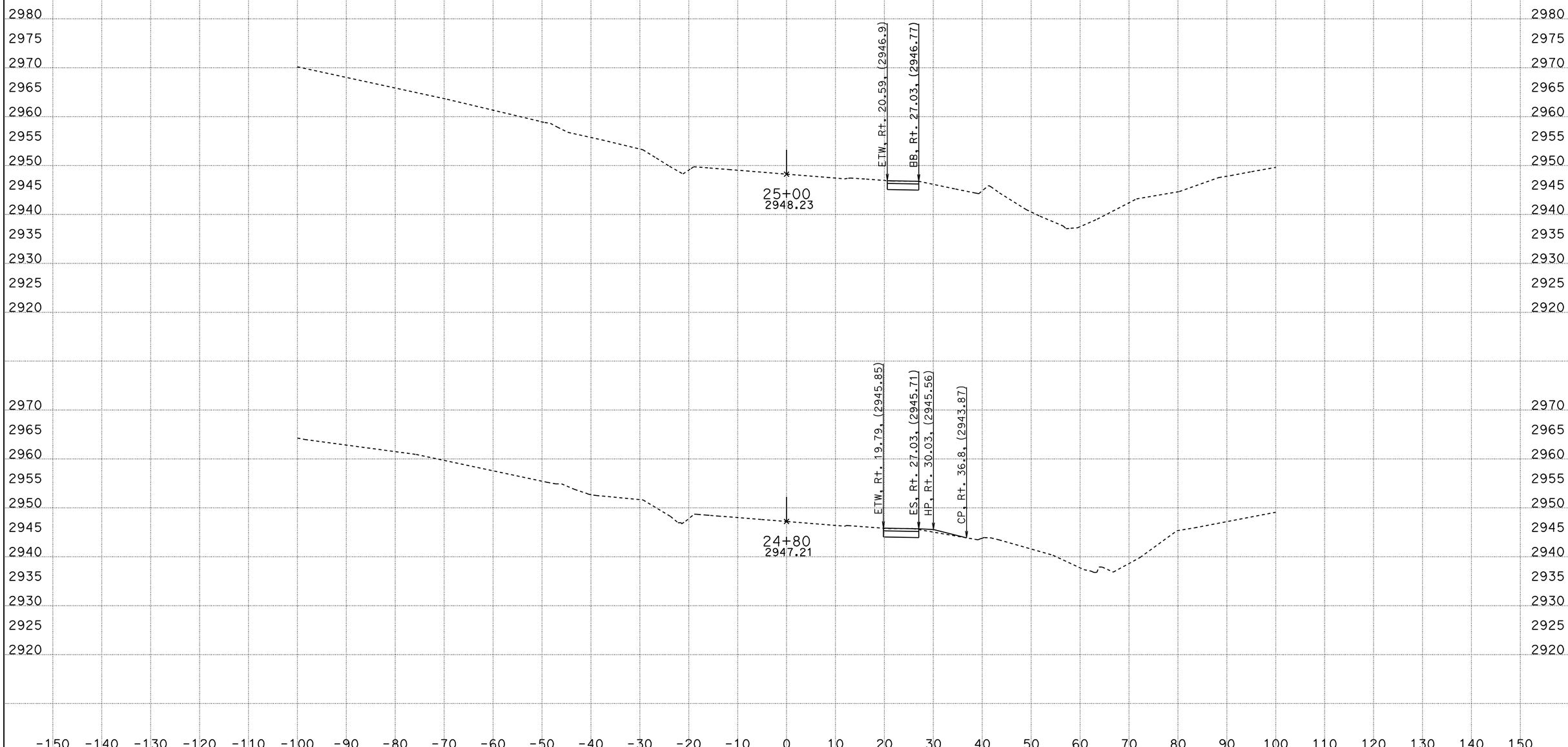

DATE: 11/6/2012

KC Project: 410102 File: C:\computer trans\kcproject\0k6301Newest2012\410102\Widenning_102012.ear

SCALE: 1" = 10' Horiz.
1" = 10' Vert.

All Dimensions are US Survey Feet

MAIN1
CROSS SECTIONS

SHEET 10 OF XXX

FOR EARTHWORK DEVELOPMENT ONLY

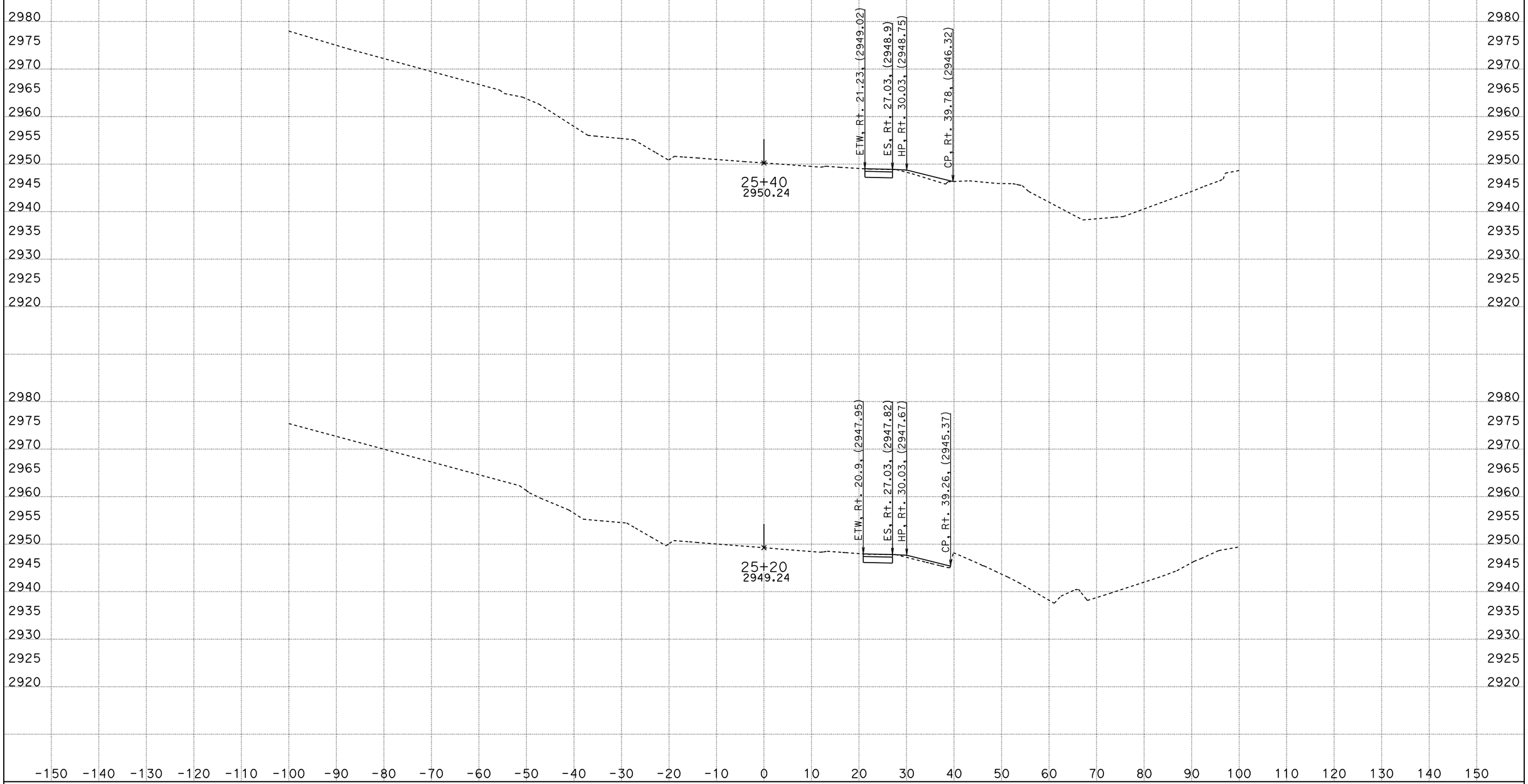

DATE: 11/6/2012

KC Project: 410102 File: C:\computer trans\kcproject\0k6301Newest2012\410102\Widenning_102012.ear

SCALE: 1" = 10' Horiz.
1" = 10' Vert.

All Dimensions are US Survey Feet

MAIN1
CROSS SECTIONS

SHEET 11 OF XXX

FOR EARTHWORK DEVELOPMENT ONLY

DATE: 11/6/2012

KC Project: 410102 File: C:\computer trans\kcproject\0k6301Newest2012\410102\Widenning_102012.ear

SCALE: 1" = 10' Horiz.
1" = 10' Vert.

All Dimensions are US Survey Feet

MAIN1
CROSS SECTIONS

SHEET 12 OF XXX

FOR EARTHWORK DEVELOPMENT ONLY

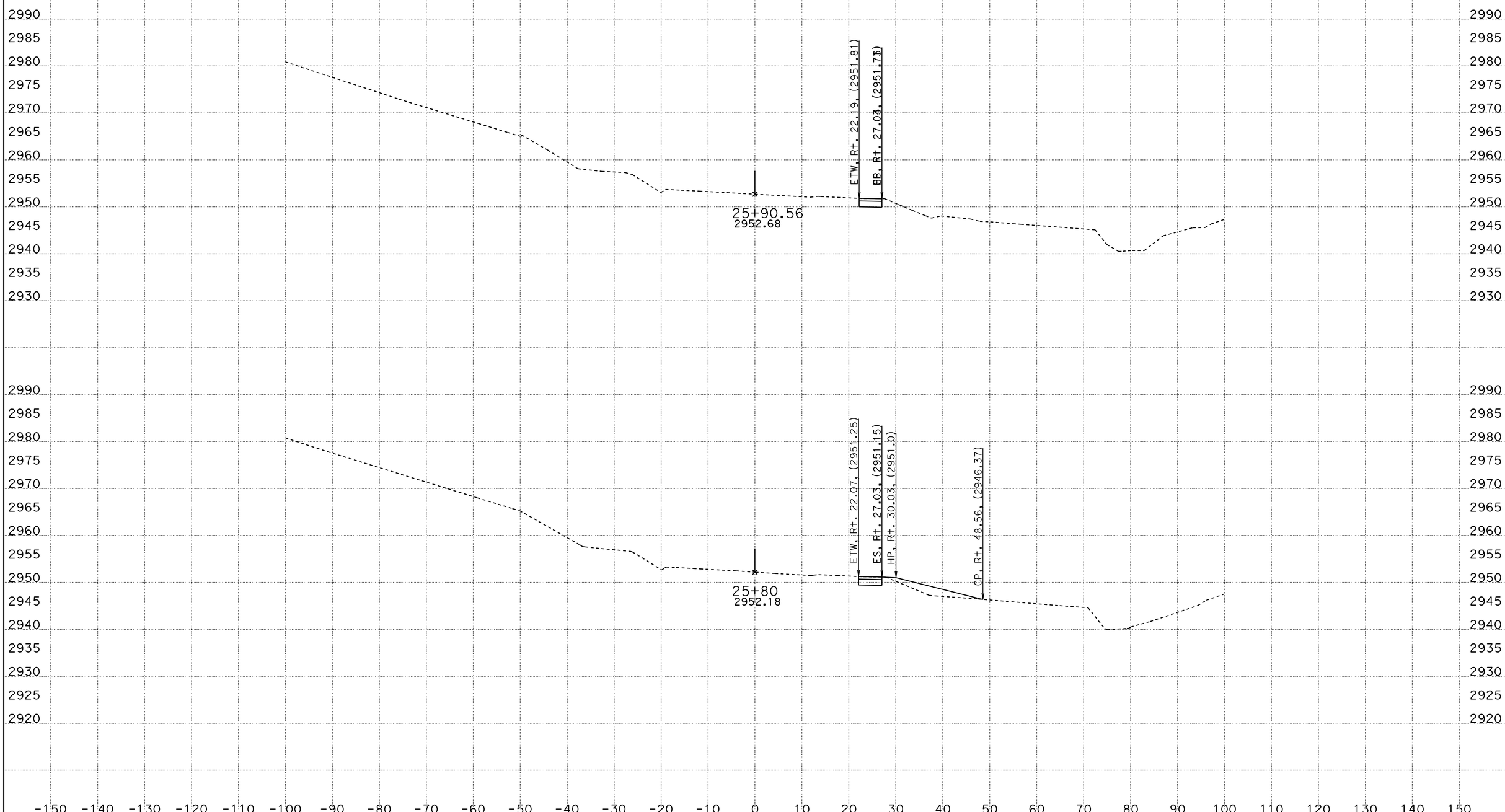

DATE: 11/6/2012

KC Project: 410102 File: C:\computer trans\kcproject\0k6301Newest2012\410102\Widenning_102012.ear

SCALE: 1" = 10' Horiz.
1" = 10' Vert.

All Dimensions are US Survey Feet

MAIN1
CROSS SECTIONS

SHEET 13 OF XXX

FOR EARTHWORK DEVELOPMENT ONLY

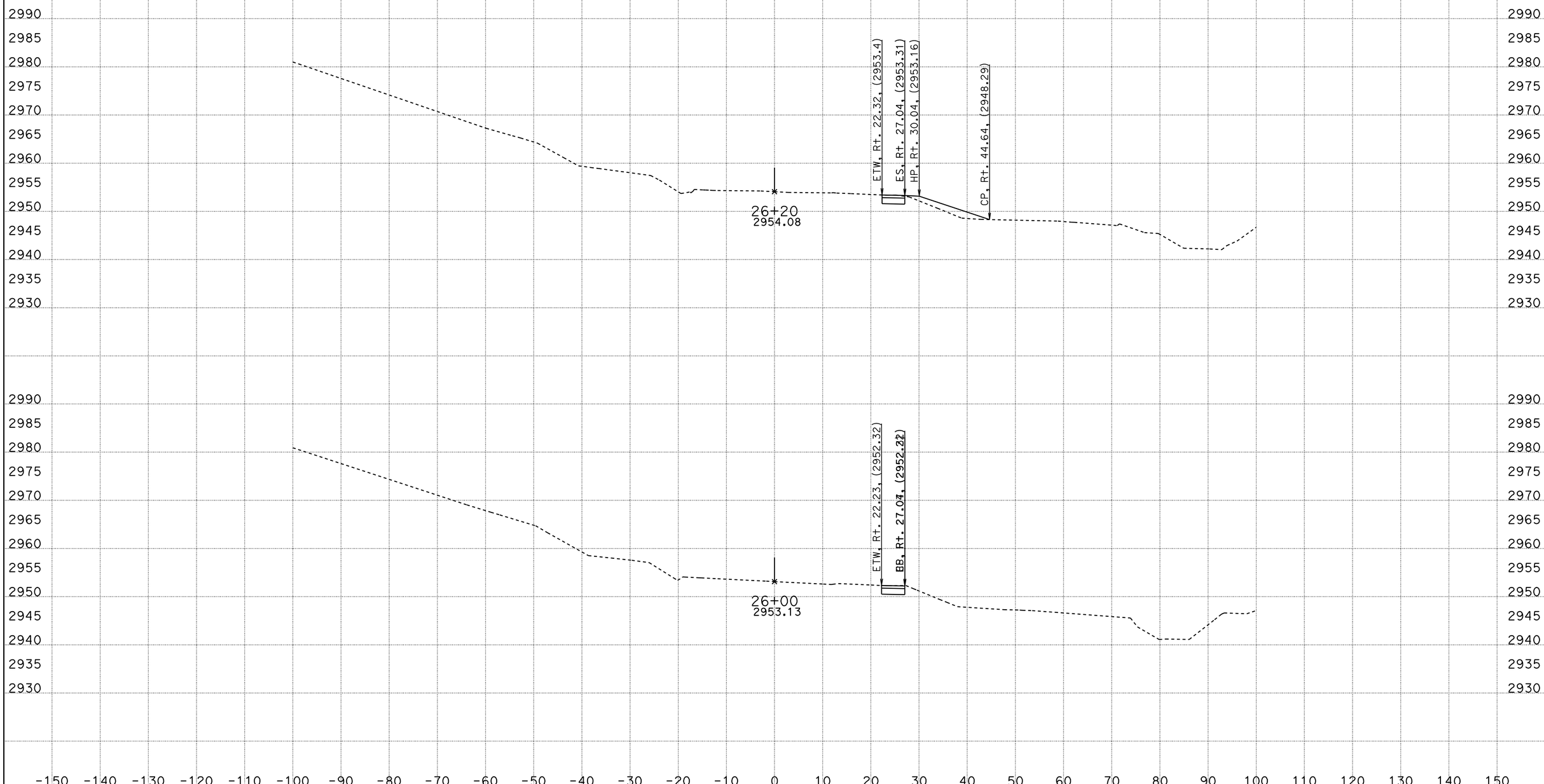

DATE: 11/6/2012

KC Project: 410102 File: C:\computer trans\kcproject\0k6301Newest2012\410102\Widenning_102012.ear

SCALE: 1" = 10' Horiz.
1" = 10' Vert.

All Dimensions are US Survey Feet

MAIN1
CROSS SECTIONS

SHEET 14 OF XXX

FOR EARTHWORK DEVELOPMENT ONLY

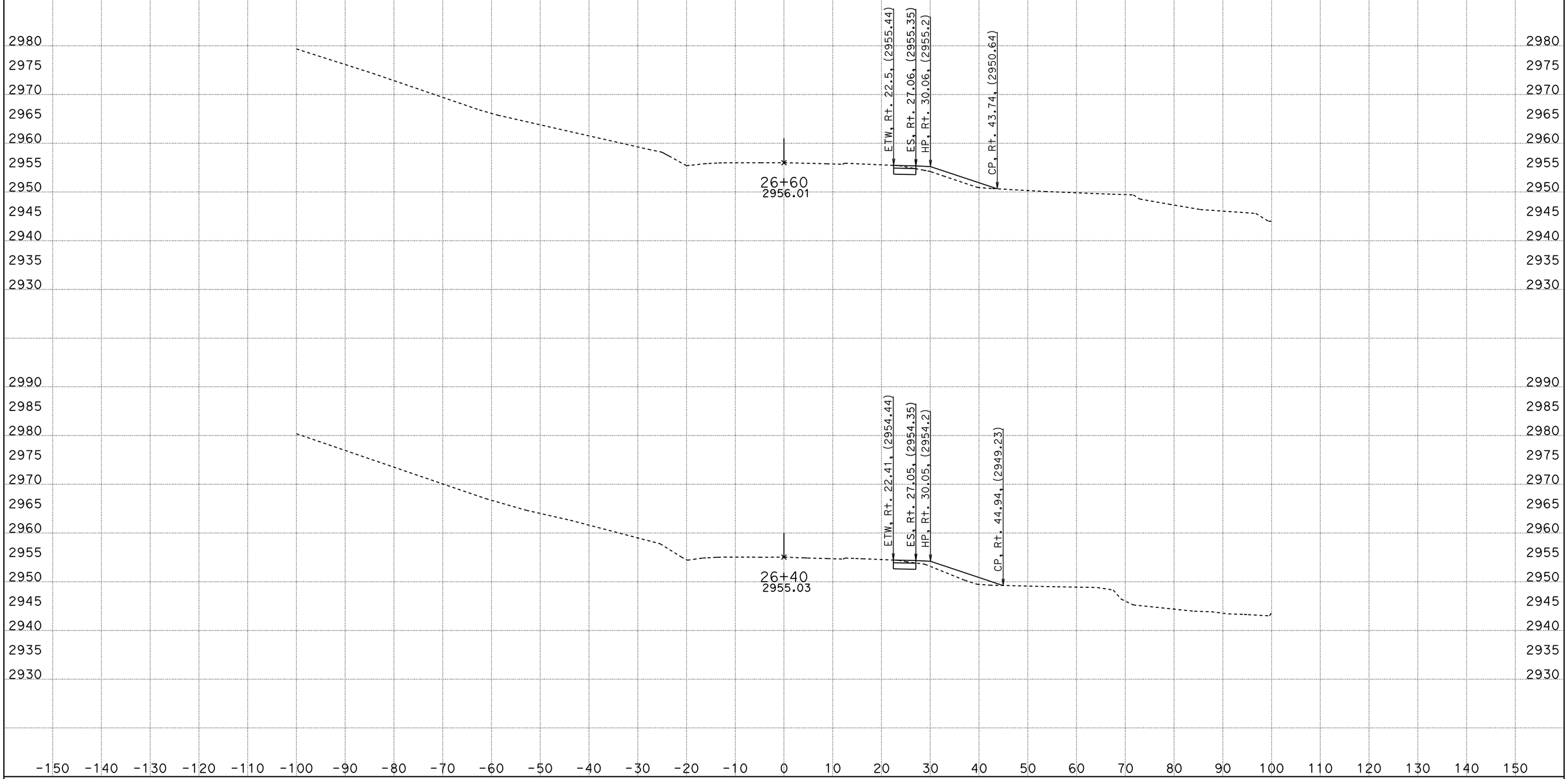

DATE: 11/6/2012

KC Project: 410102 File: C:\computer trans\kcproject\0k6301Newest2012\410102\Widenning_102012.ear

SCALE: 1" = 10' Horiz.
1" = 10' Vert.

All Dimensions are US Survey Feet

MAIN1
CROSS SECTIONS

SHEET 15 OF XXX

FOR EARTHWORK DEVELOPMENT ONLY

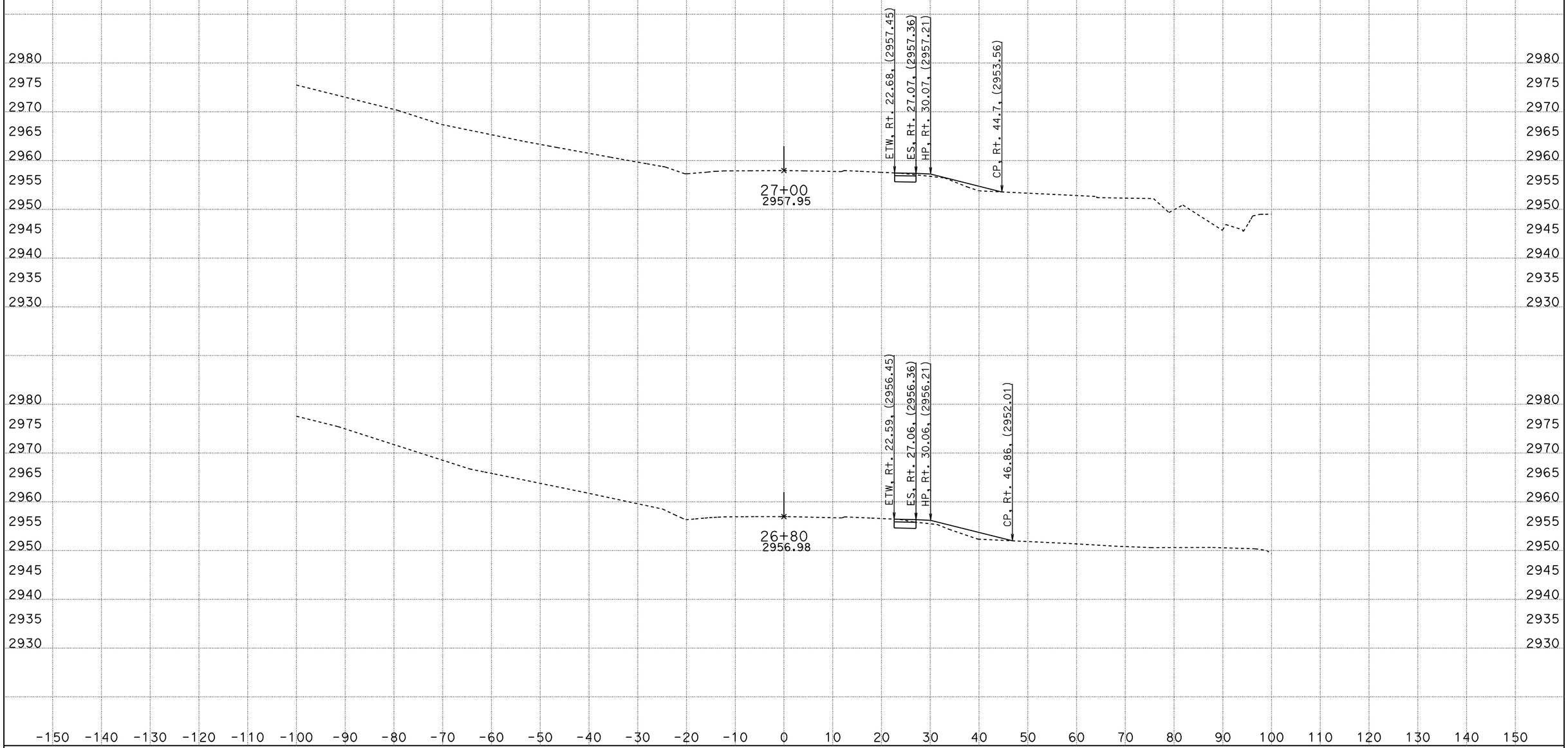

DATE: 11/6/2012

KC Project: 410102 File: C:\computer trans\kcproject\0k6301Newest2012\410102\Widenning_102012.ear

SCALE: 1" = 10' Horiz.
1" = 10' Vert.

All Dimensions are US Survey Feet

MAIN1
CROSS SECTIONS

SHEET 16 OF XXX

FOR EARTHWORK DEVELOPMENT ONLY

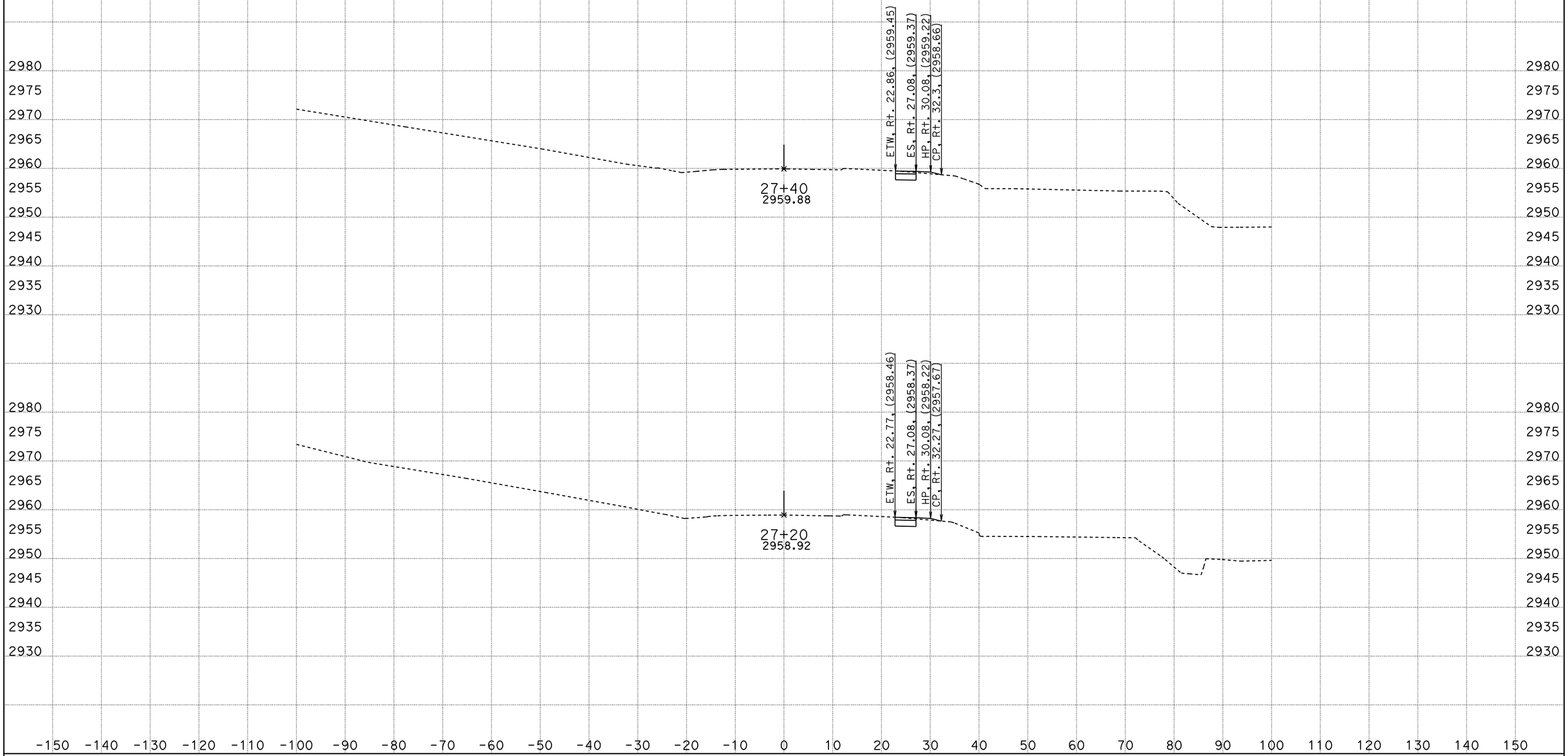

DATE: 11/6/2012

KC Project: 410102 File: C:\computer trans\kcproject\0k6301Newest2012\410102\Widenning_102012.ear

SCALE: 1" = 10' Horiz.
1" = 10' Vert.

All Dimensions are US Survey Feet

MAIN1
CROSS SECTIONS

SHEET 17 OF XXX

FOR EARTHWORK DEVELOPMENT ONLY

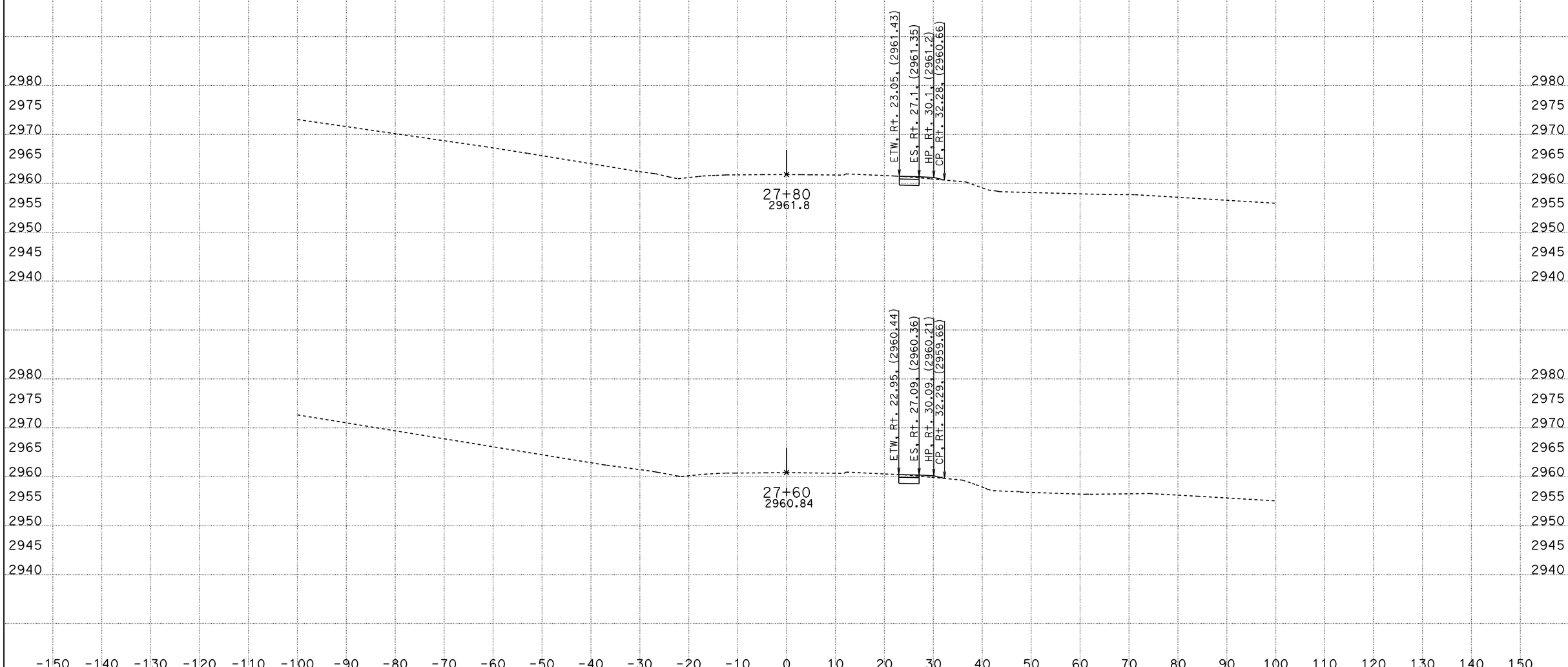

DATE: 11/6/2012

KC Project: 410102 File: C:\computer trans\kcproject\0k6301Newest2012\410102\Widenning_102012.ear

SCALE: 1" = 10' Horiz.
1" = 10' Vert.

All Dimensions are US Survey Feet

MAIN1
CROSS SECTIONS

SHEET 18 OF XXX

FOR EARTHWORK DEVELOPMENT ONLY

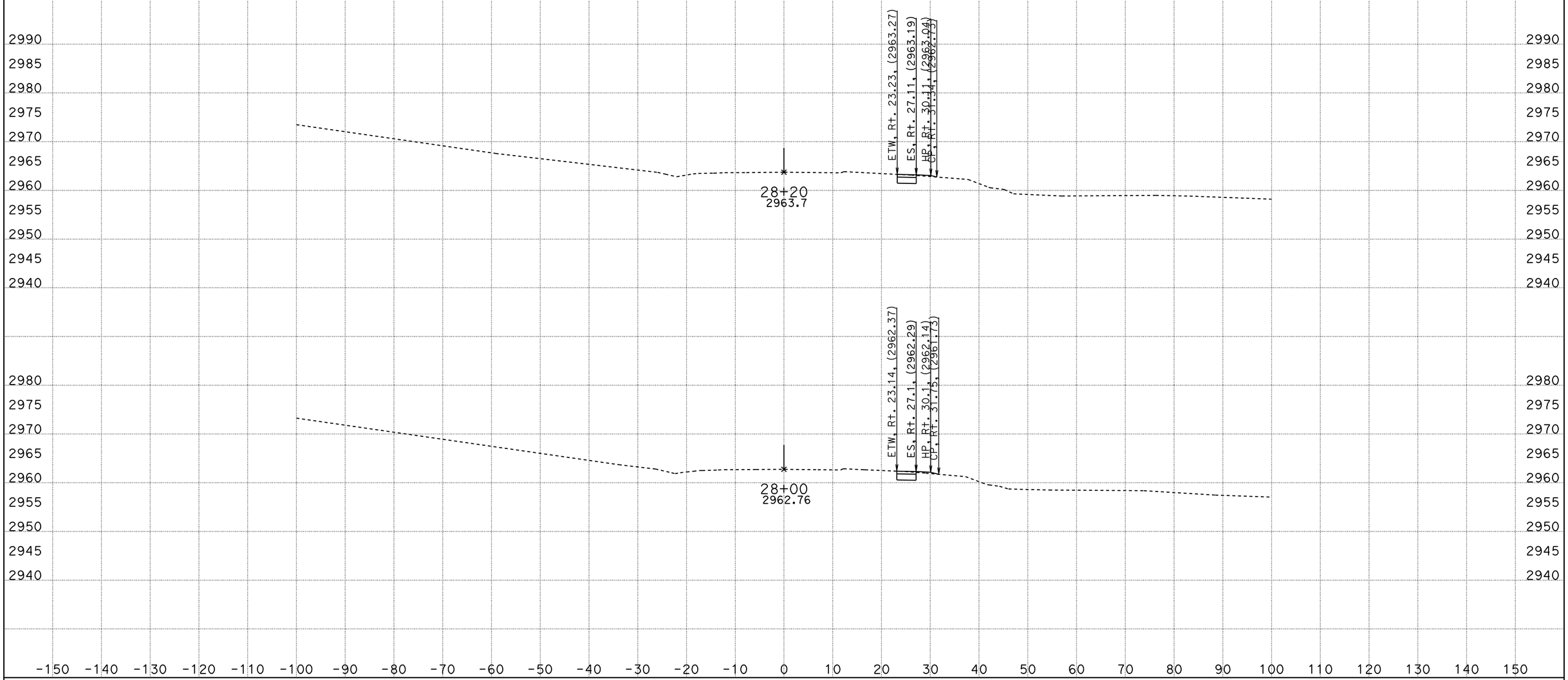

DATE: 11/6/2012

KC Project: 410102 File: C:\computer trans\kcproject\0k6301Newest2012\410102\Widenning_102012.ear

SCALE: 1" = 10' Horiz.
1" = 10' Vert.

All Dimensions are US Survey Feet

MAIN1
CROSS SECTIONS

SHEET 19 OF XXX

FOR EARTHWORK DEVELOPMENT ONLY

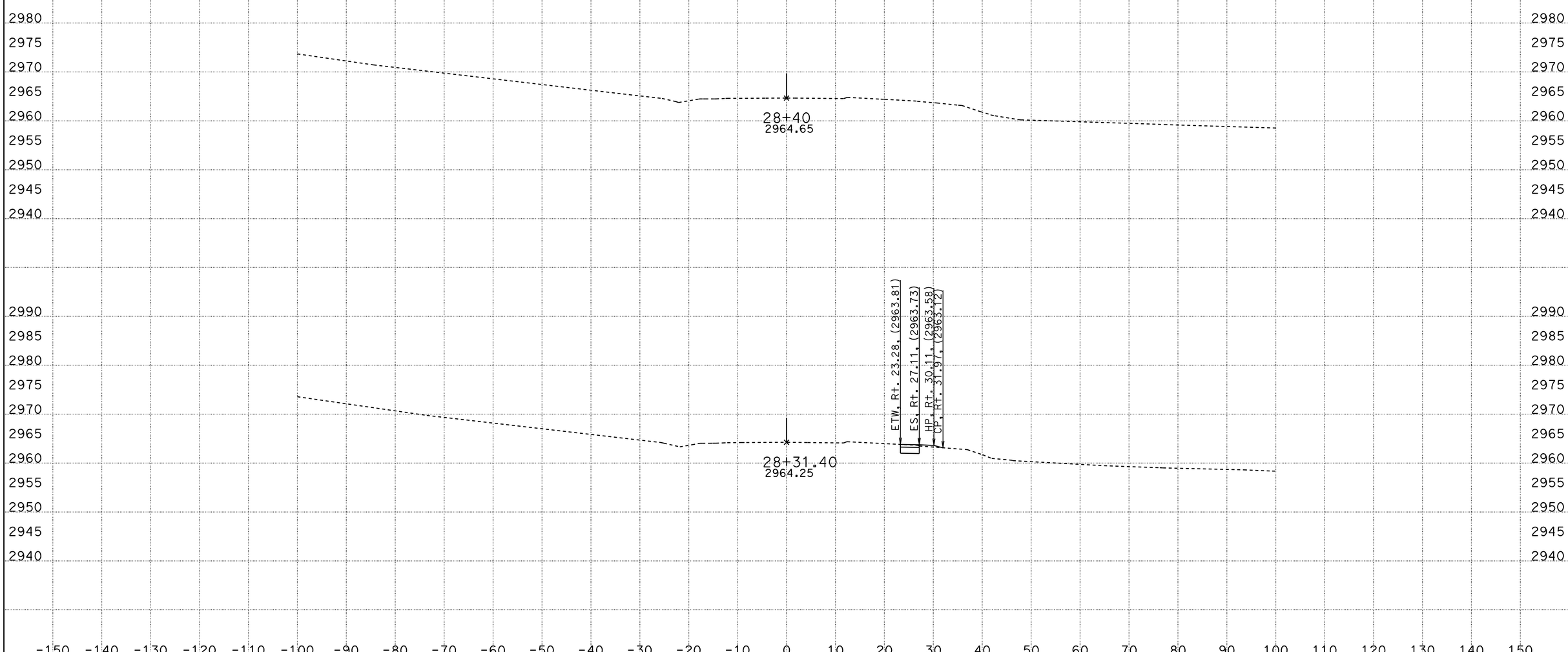

DATE: 11/6/2012

KC Project: 410102 File: C:\computer trans\kcproject\0k6301Newest2012\410102\Widenning_102012.ear

SCALE: 1" = 10' Horiz.
1" = 10' Vert.

All Dimensions are US Survey Feet

MAIN1
CROSS SECTIONS

SHEET 20 OF XXX