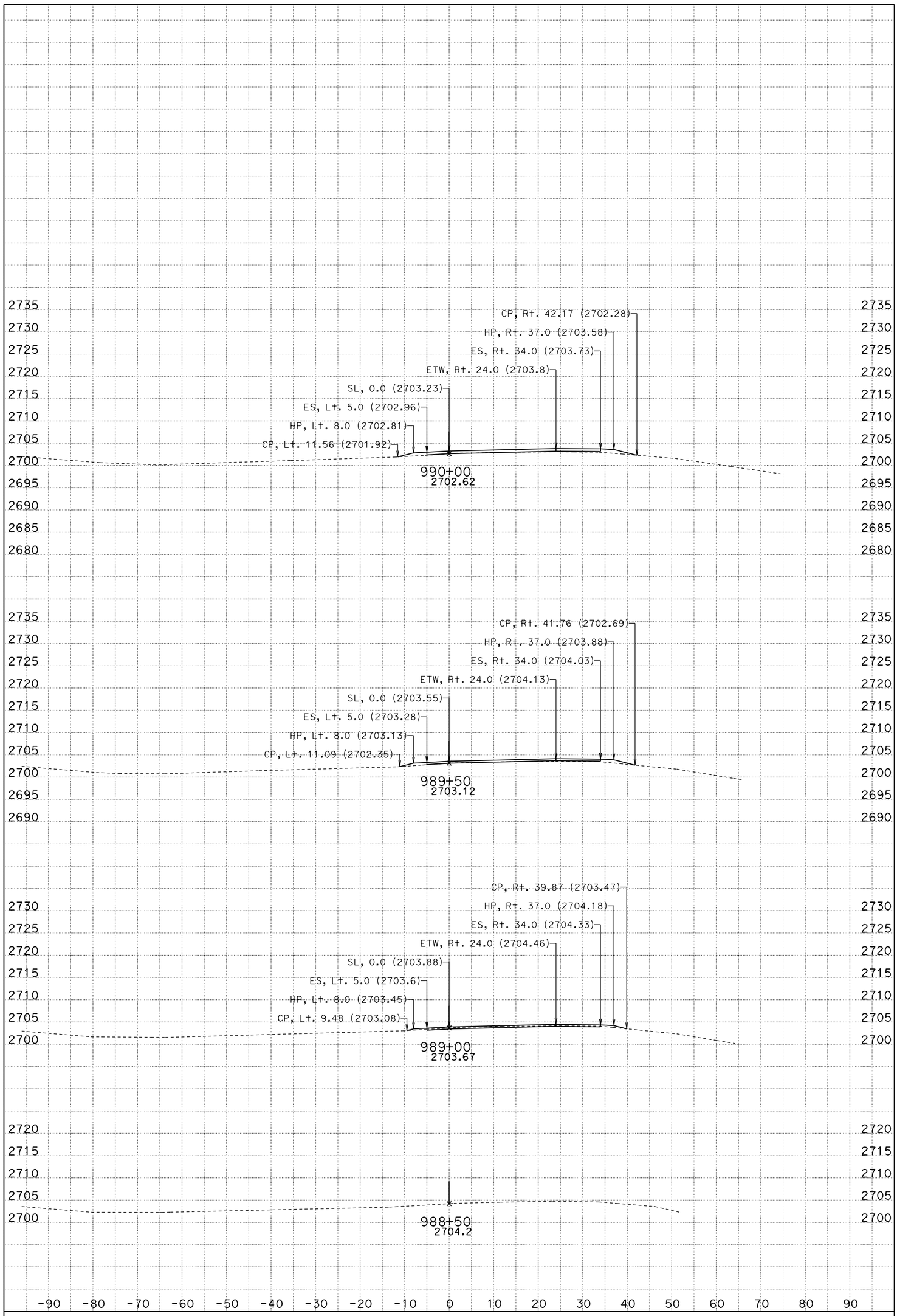

DATE: 10/2/2012

CONTRACT: 08-0N5904

All Dimensions are U.S. Survey Feet

SCALE: 1" = 10' Horiz.
1" = 10' Vert.

DIST/CO/RTE/PM: 08/SBd/40/R85.2

CREATED BY: BHN

EB "B" LINE
CROSS SECTIONS

PROJECT ID: 0800000533

KC Project: 10049

File: D:d49\EB1\EAR Files\eb1.ear

SHEET 1 OF 7

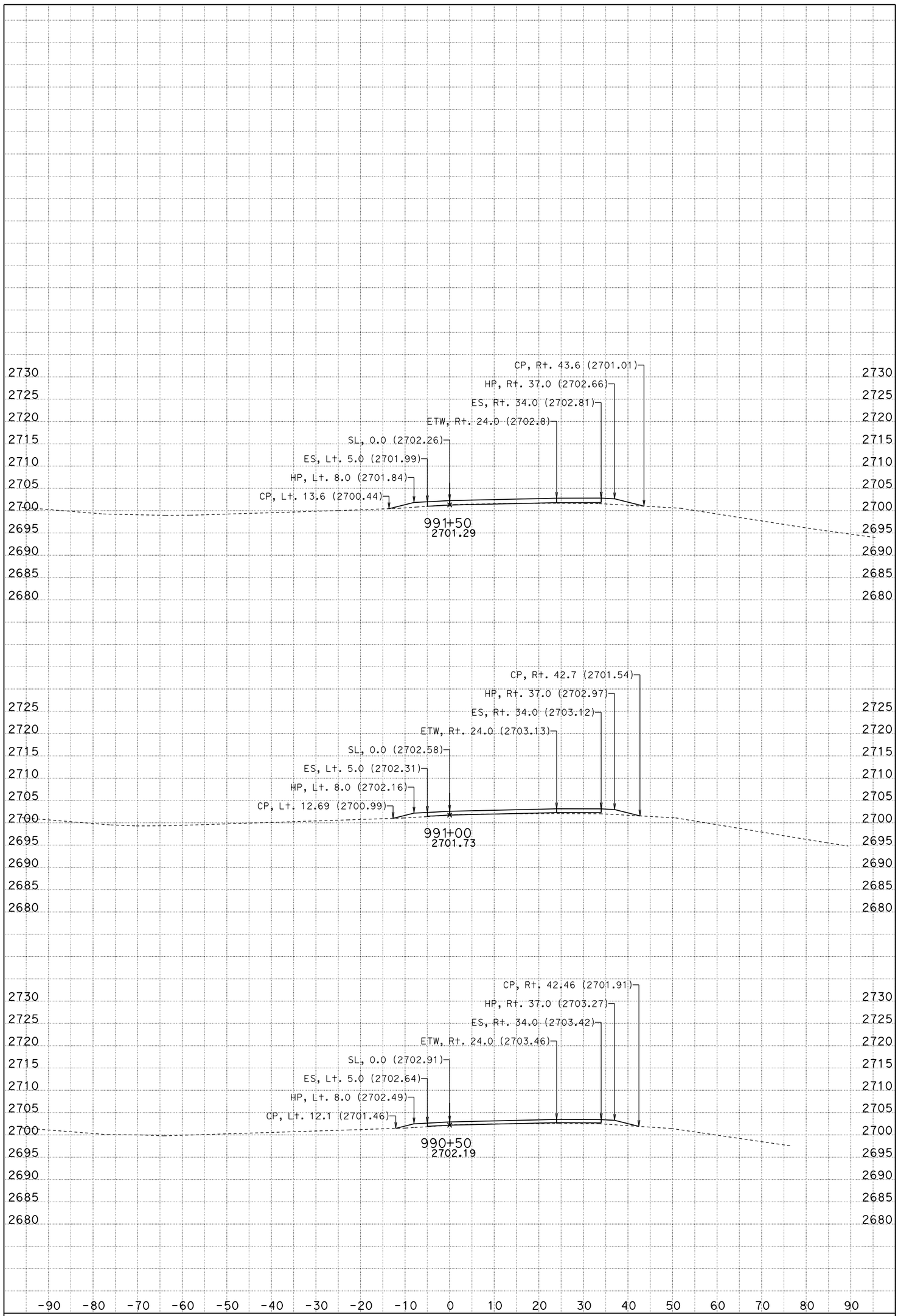

DATE: 10/2/2012

SCALE: 1" = 10' Horiz.
1" = 10' Vert.

PROJECT ID: 0800000533

CONTRACT: 08-0N5904

DIST/CO/RTE/PM: 08/SBd/40/R85.2

CREATED BY: BHN

KC Project: 10049 File: D:d49\EB1\EAR Files\eb1.ear

All Dimensions are U.S. Survey Feet

EB "B" LINE
CROSS SECTIONS

SHEET 2 OF 7

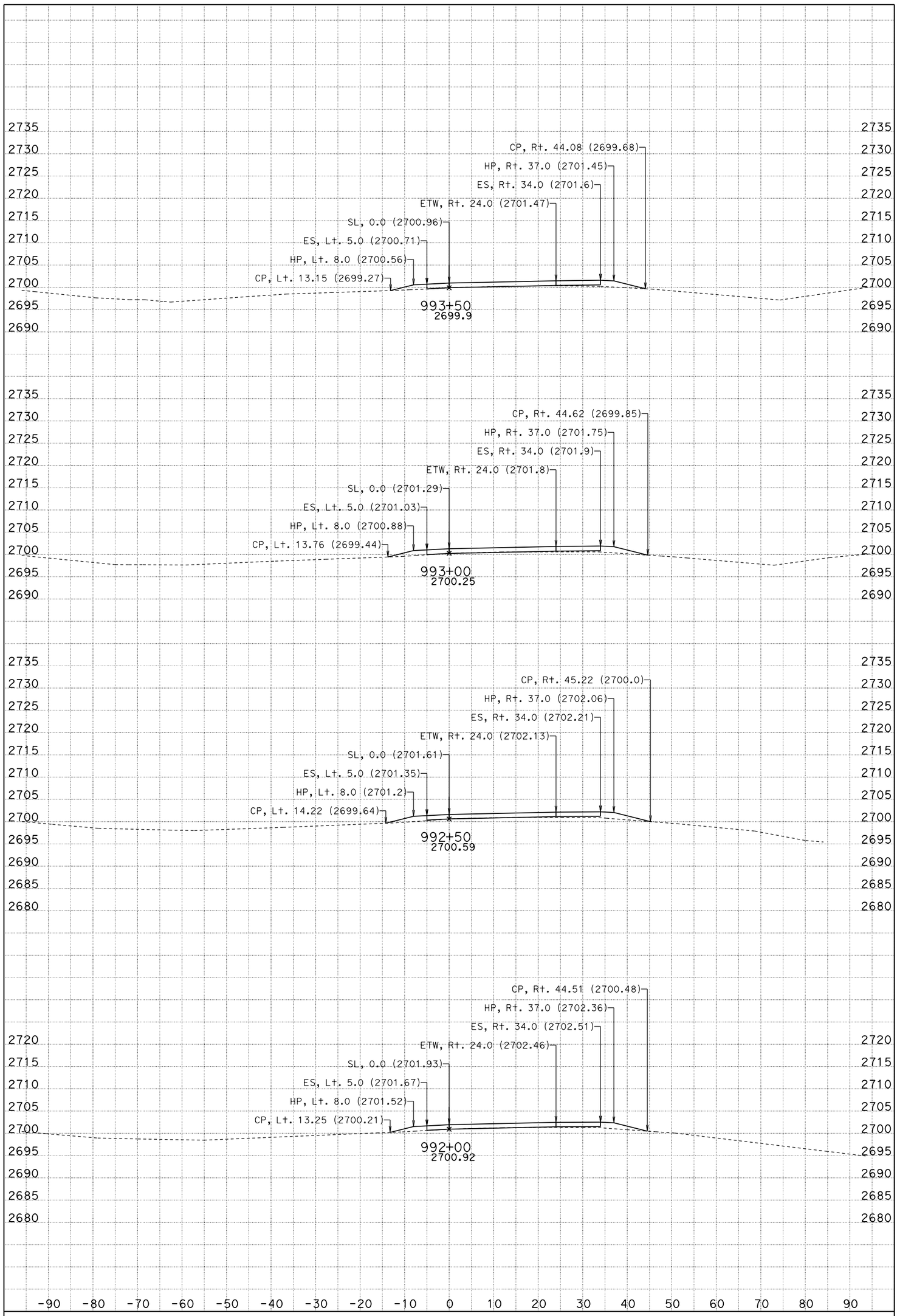

DATE: 10/2/2012

SCALE: 1" = 10' Horiz.
1" = 10' Vert.

PROJECT ID: 0800000533

CONTRACT: 08-0N5904

DIST/CO/RTE/PM: 08/SBd/40/R85.2

CREATED BY: BHN

KC Project: 10049

File: D:d49\EB1\EAR Files\eb1.ear

All Dimensions are U.S. Survey Feet

EB "B" LINE
CROSS SECTIONS

SHEET 3 OF 7

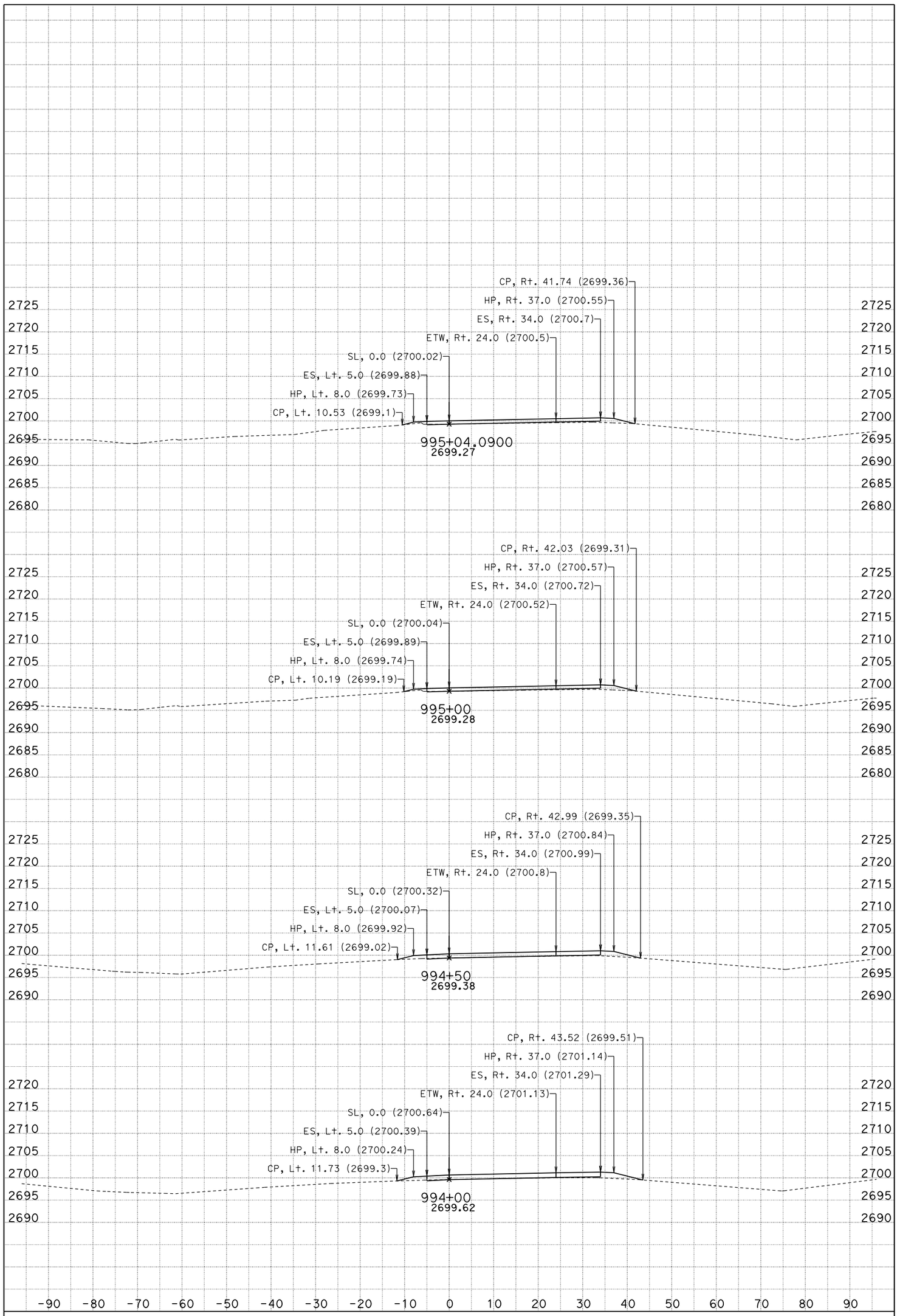

DATE: 10/2/2012

SCALE: 1" = 10' Horiz.
1" = 10' Vert.

PROJECT ID: 0800000533

CONTRACT: 08-0N5904

DIST/CO/RTE/PM: 08/SBd/40/R85.2

CREATED BY: BHN

KC Project: 10049

File: D:d49\EB1\EAR Files\eb1.ear

All Dimensions are U.S. Survey Feet

EB "B" LINE
CROSS SECTIONS

SHEET 4 OF 7

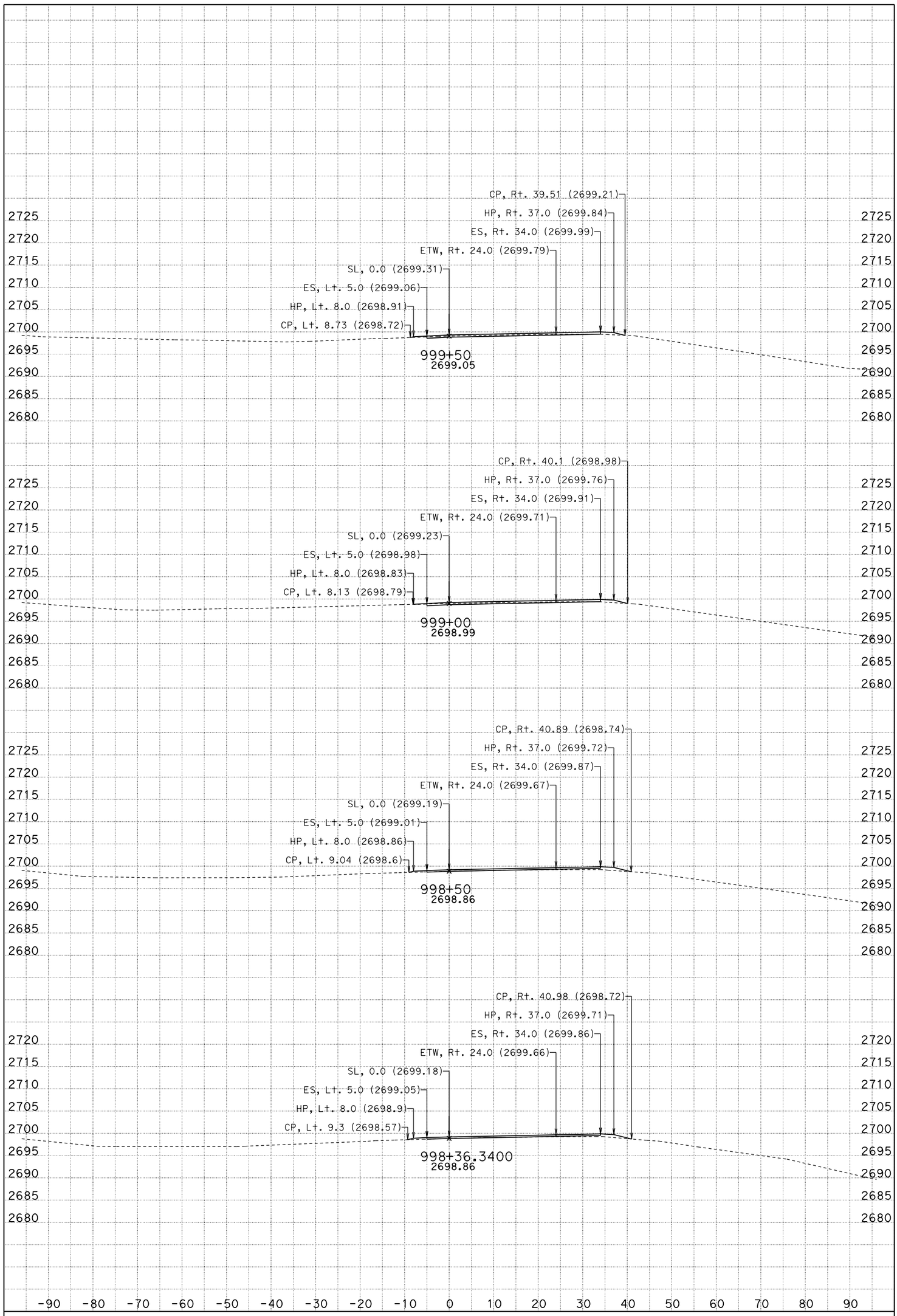

DATE: 10/2/2012

SCALE: 1" = 10' Horiz.
1" = 10' Vert.

PROJECT ID: 0800000533

CONTRACT: 08-0N5904

DIST/CO/RTE/PM: 08/SBd/40/R85.2

CREATED BY: BHN

KC Project: 10049 File: D:d49\EB1\EAR Files\eb1.ear

All Dimensions are U.S. Survey Feet

EB "B" LINE
CROSS SECTIONS

SHEET 5 OF 7

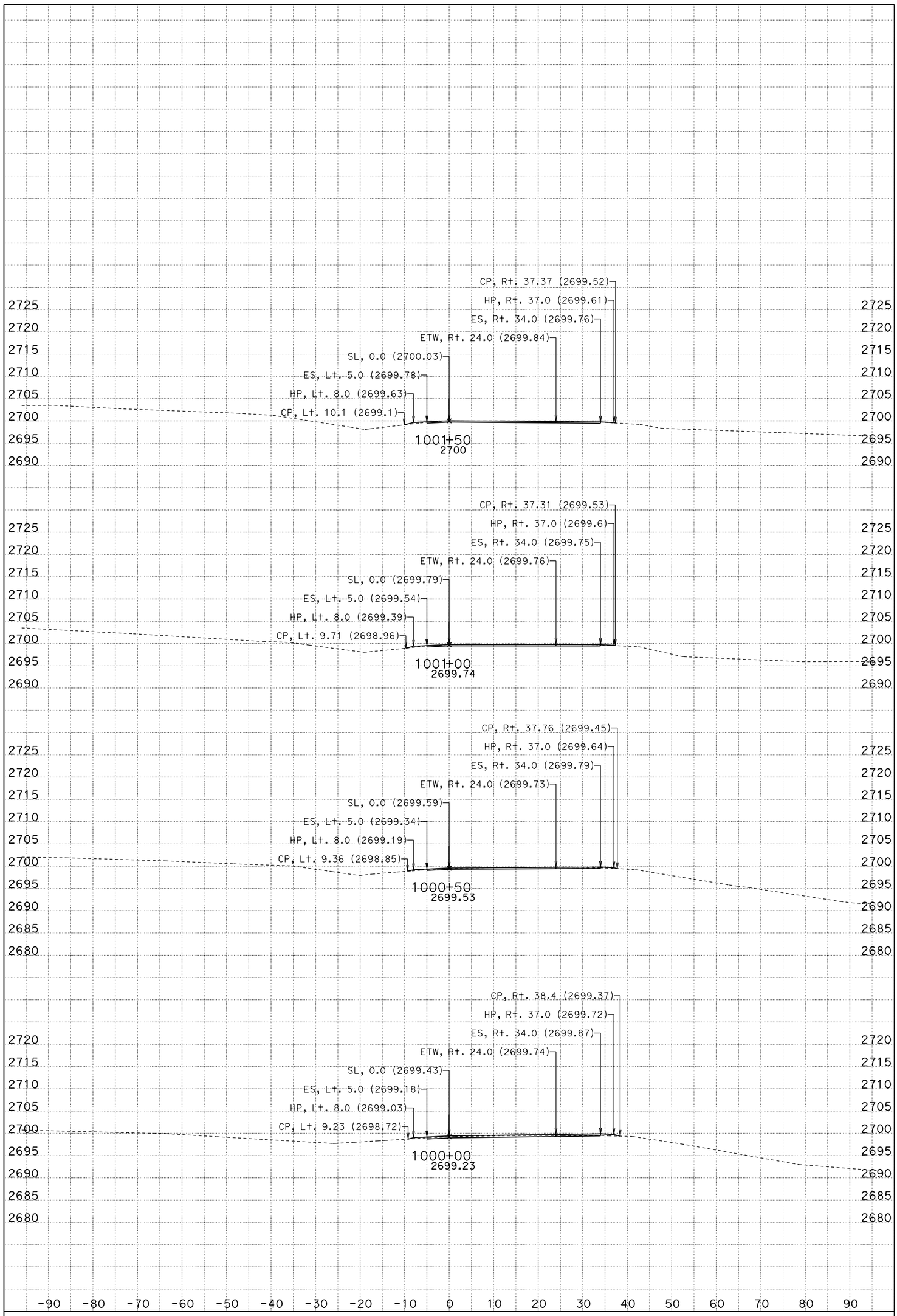

DATE: 10/2/2012

SCALE: 1" = 10' Horiz.
1" = 10' Vert.

PROJECT ID: 0800000533

CONTRACT: 08-0N5904

DIST/CO/RTE/PM: 08/SBd/40/R85.2

CREATED BY: BHN

KC Project: 10049 File: D:d49\EB1\EAR Files\eb1.ear

All Dimensions are U.S. Survey Feet

EB "B" LINE
CROSS SECTIONS

SHEET 6 OF 7

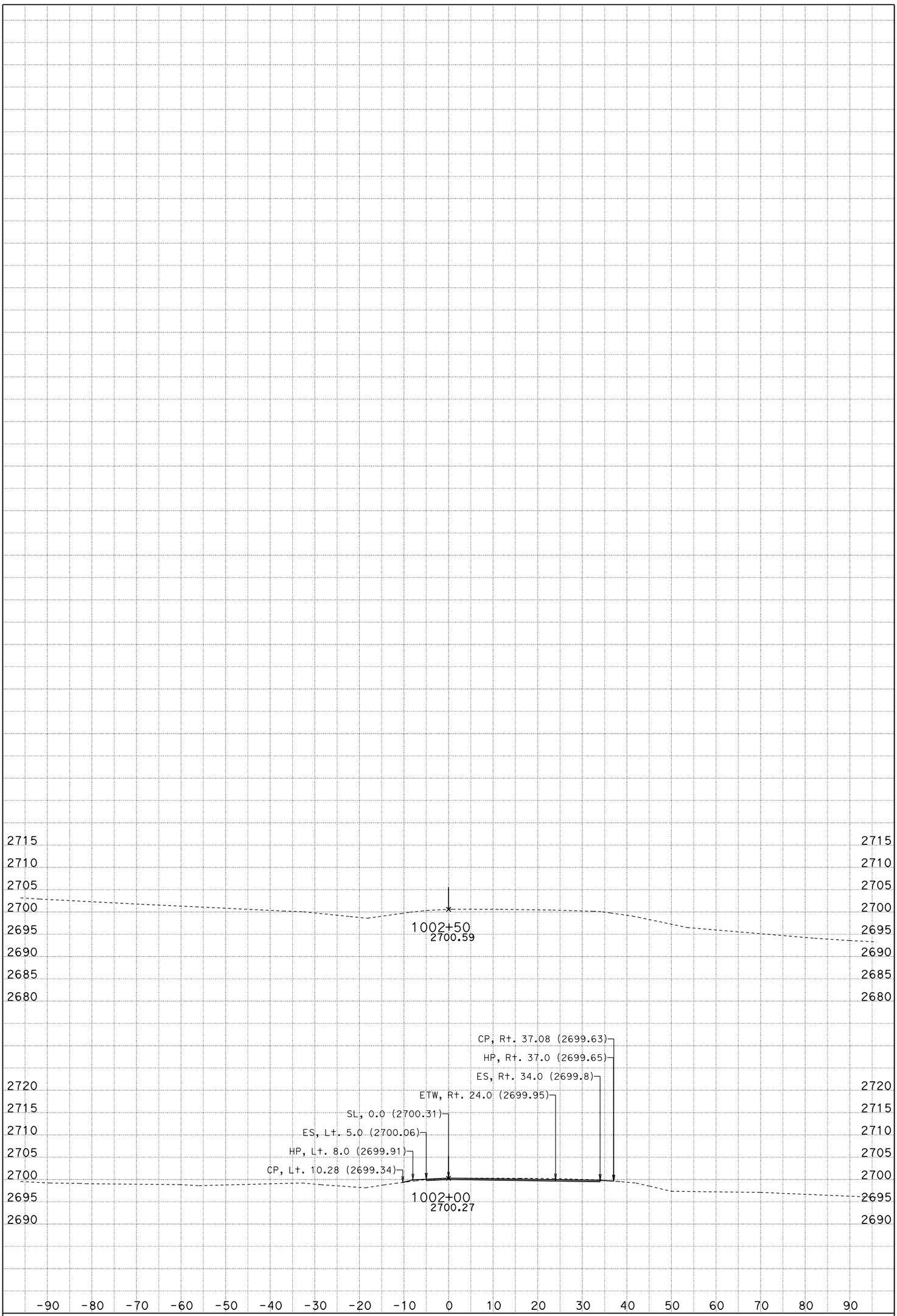

DATE: 10/2/2012

SCALE: 1" = 10' Horiz.
1" = 10' Vert.

PROJECT ID: 0800000533

CONTRACT: 08-0N5904

DIST/CO/RTE/PM: 08/SBd/40/R85.2

CREATED BY: BHN

KC Project: 10049

File: D:d49\EB1\EAR Files\eb1.ear

All Dimensions are U.S. Survey Feet

EB "B" LINE
CROSS SECTIONS

SHEET 7 OF 7

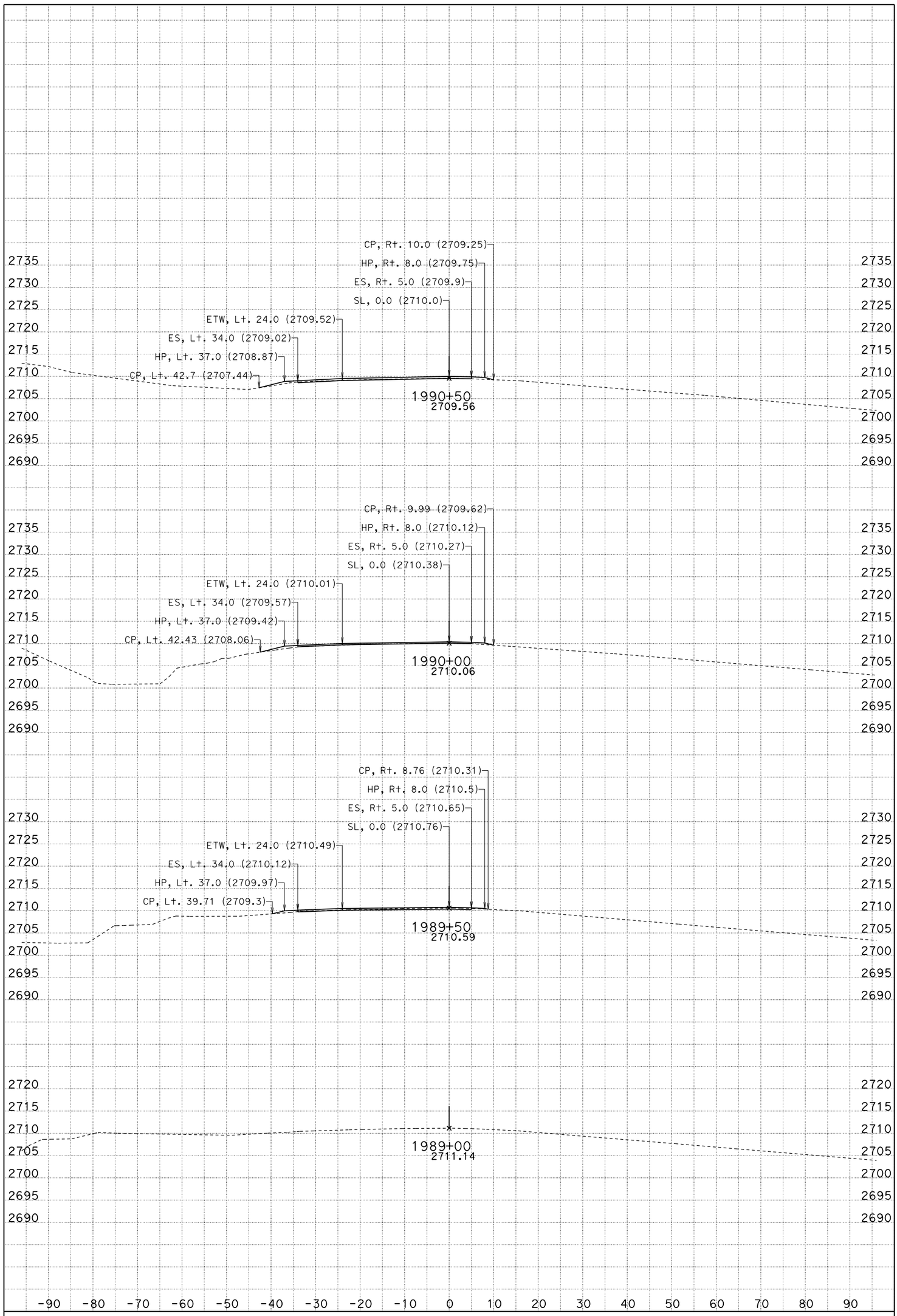

DATE: 10/2/2012

CONTRACT: 08-0N5904

All Dimensions are U.S. Survey Feet

SCALE: 1" = 10' Horiz.
1" = 10' Vert.

DIST/CO/RTE/PM: 08/SBd/40/R85.2

CREATED BY: BHN

WB "C" LINE
CROSS SECTIONS

PROJECT ID: 0800000533

KC Project: 10049

File: D:d49\WB1\EAR Files\wb1.ear

SHEET 1 OF 6

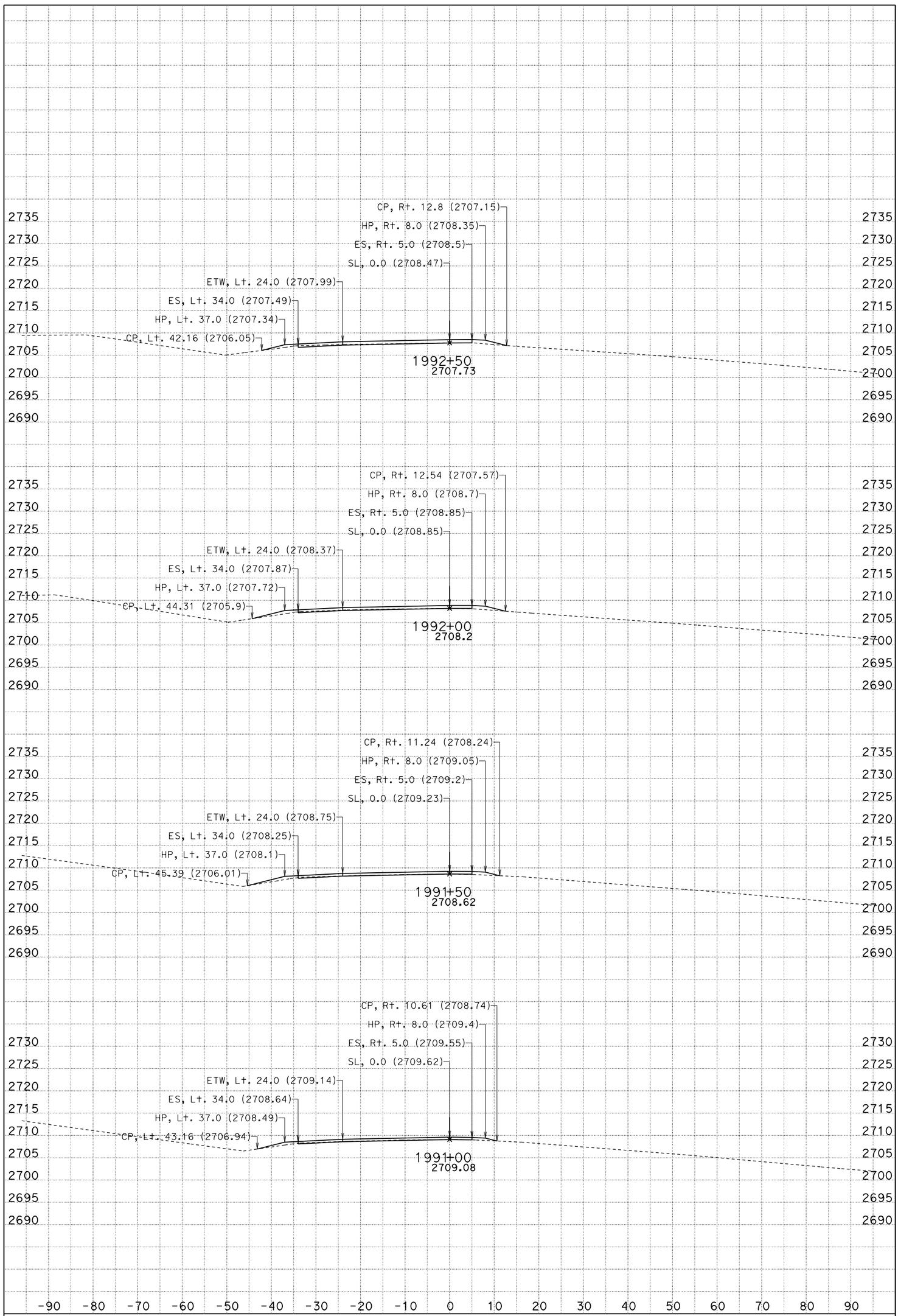

DATE: 10/2/2012

SCALE: 1" = 10' Horiz.
1" = 10' Vert.

PROJECT ID: 0800000533

CONTRACT: 08-0N5904

DIST/CO/RTE/PM: 08/SBd/40/R85.2

CREATED BY: BHN

KC Project: 10049

File: D:d49\WB1\EAR Files\wb1.ear

All Dimensions are U.S. Survey Feet

WB "C" LINE
CROSS SECTIONS

SHEET 2 OF 6

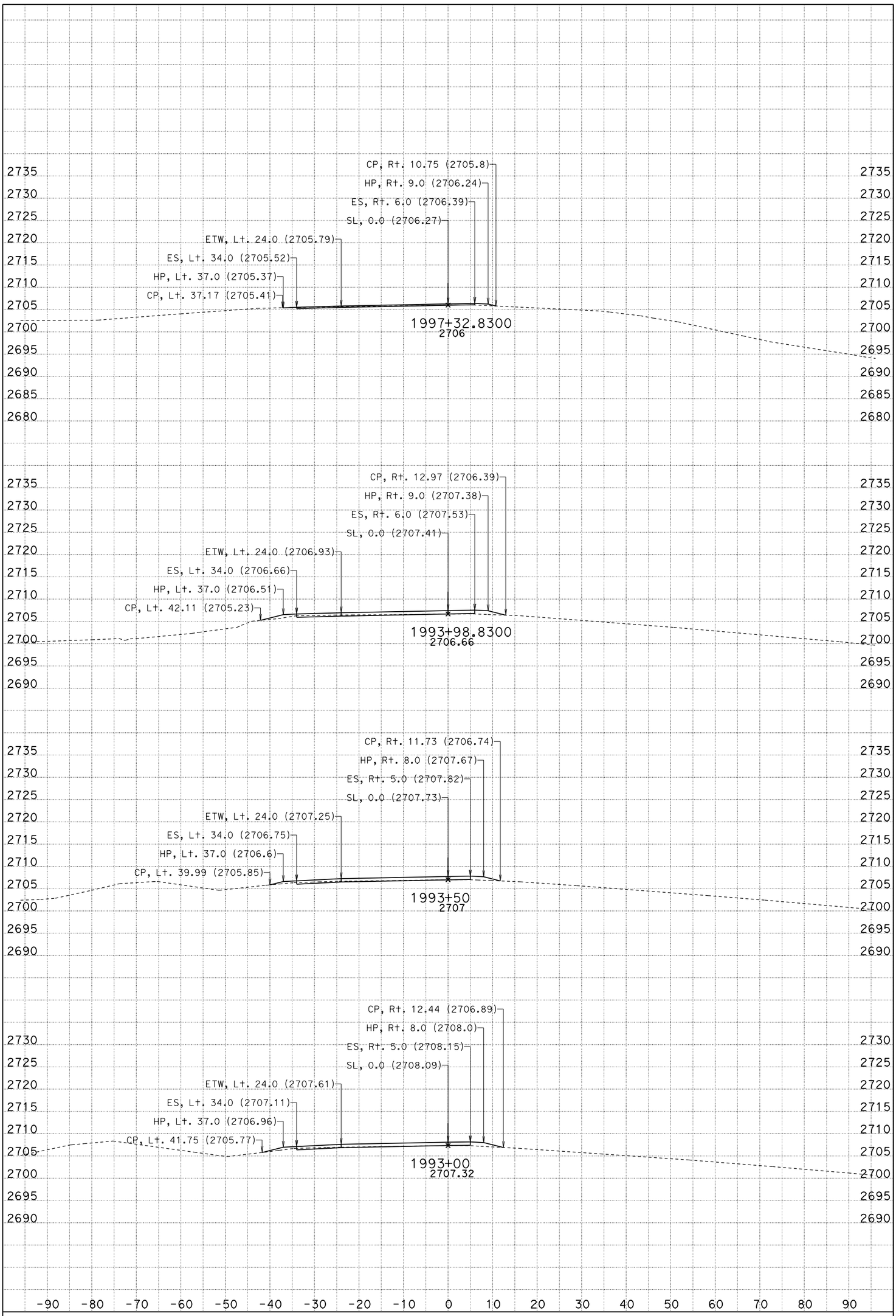

DATE: 10/2/2012

SCALE: 1" = 10' Horiz.
1" = 10' Vert.

PROJECT ID: 0800000533

CONTRACT: 08-0N5904

DIST/CO/RTE/PM: 08/SBd/40/R85.2

CREATED BY: BHN

KC Project: 10049

File: D:d49\WB1\EAR Files\wb1.ear

All Dimensions are U.S. Survey Feet

WB "C" LINE
CROSS SECTIONS

SHEET 3 OF 6

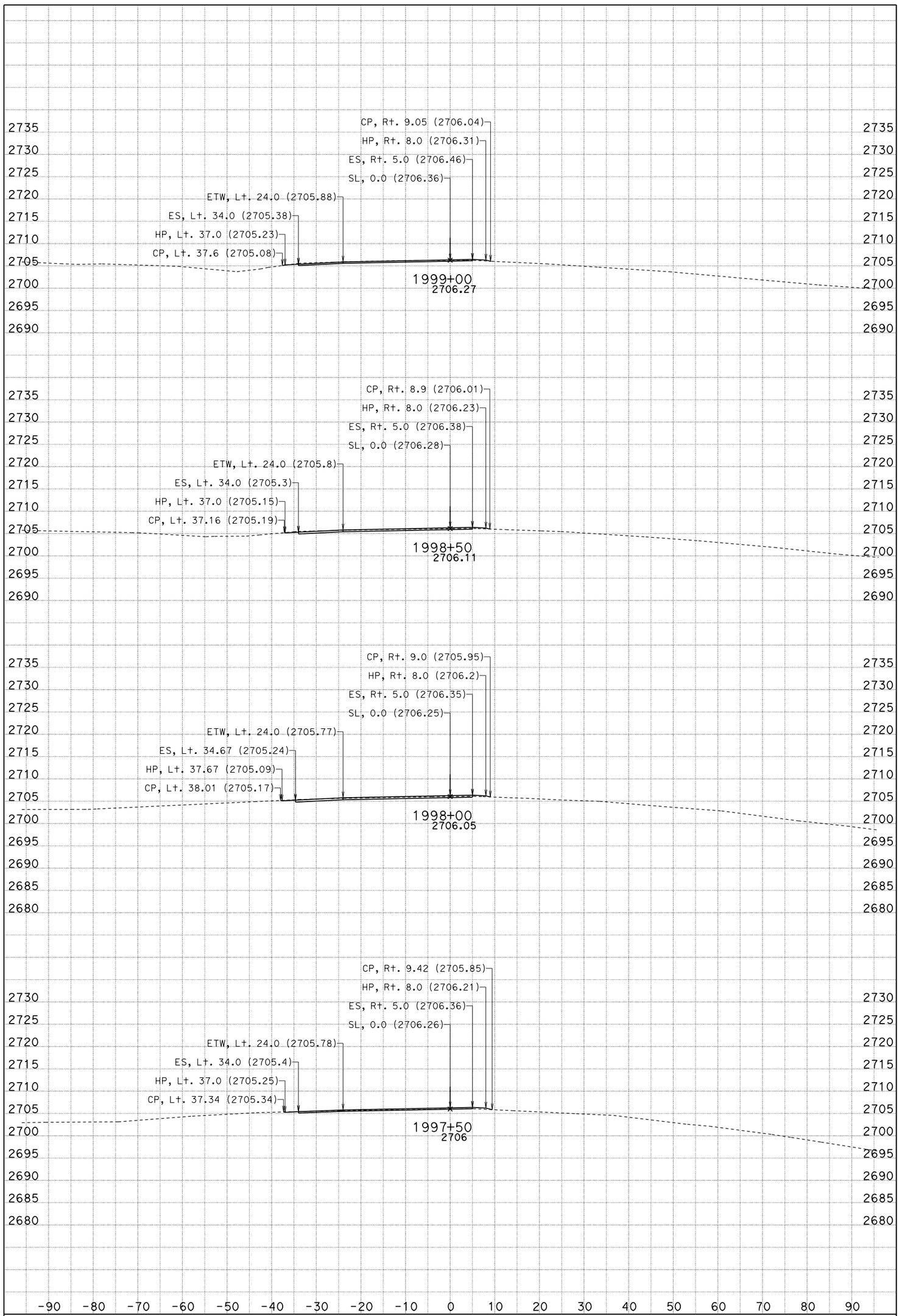

DATE: 10/2/2012

CONTRACT: 08-0N5904

All Dimensions are U.S. Survey Feet

SCALE: 1" = 10' Horiz.
1" = 10' Vert.

DIST/CO/RTE/PM: 08/SBd/40/R85.2

CREATED BY: BHN

WB "C" LINE
CROSS SECTIONS

PROJECT ID: 0800000533

KC Project: 10049

File: D:d49\WB1\EAR Files\wb1.ear

SHEET 4 OF 6

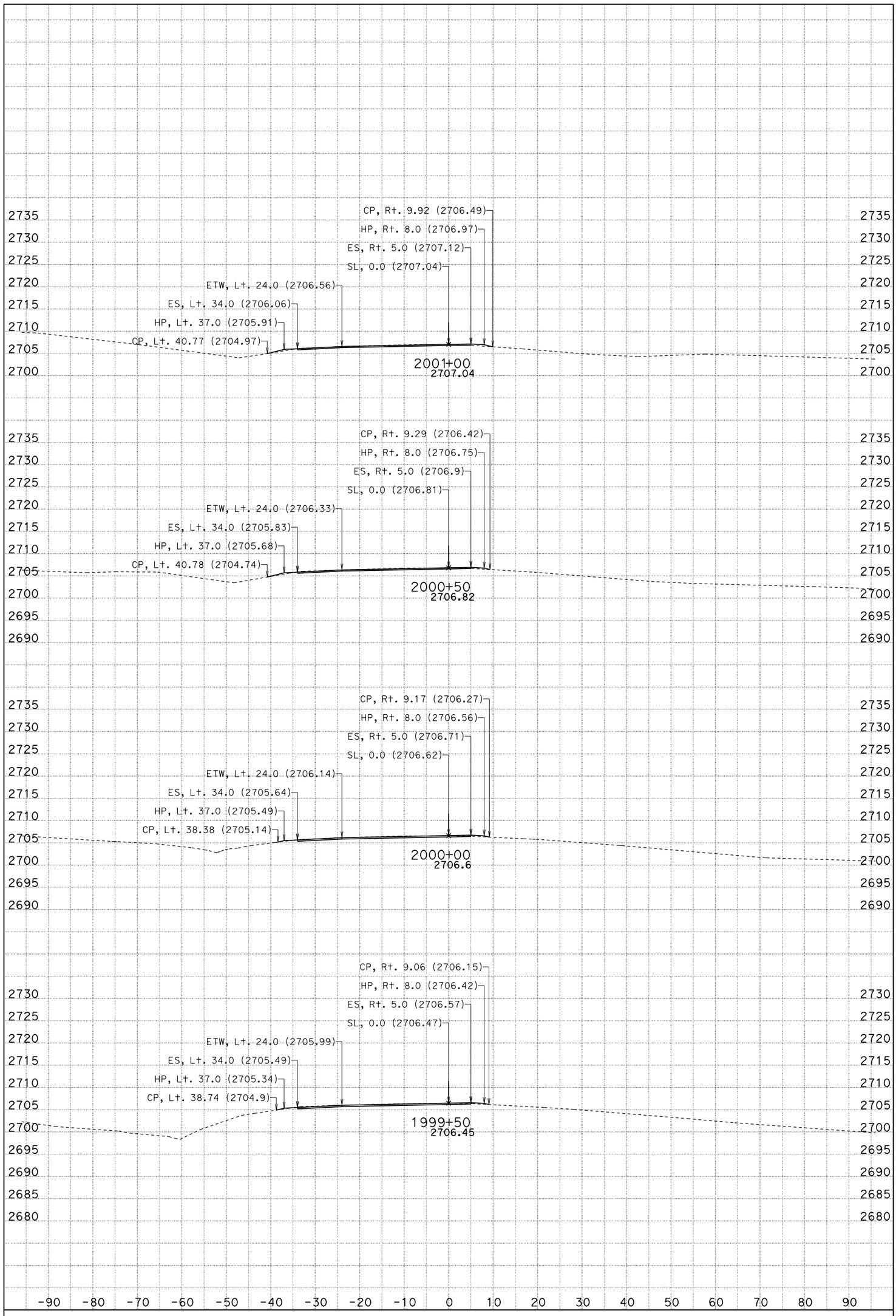

DATE: 10/2/2012

CONTRACT: 08-0N5904

All Dimensions are U.S. Survey Feet

SCALE: 1" = 10' Horiz.
1" = 10' Vert.

DIST/CO/RTE/PM: 08/SBd/40/R85.2

CREATED BY: BHN

WB "C" LINE
CROSS SECTIONS

PROJECT ID: 0800000533

KC Project: 10049

File: D:d49\WB1\EAR Files\wb1.ear

SHEET 5 OF 6

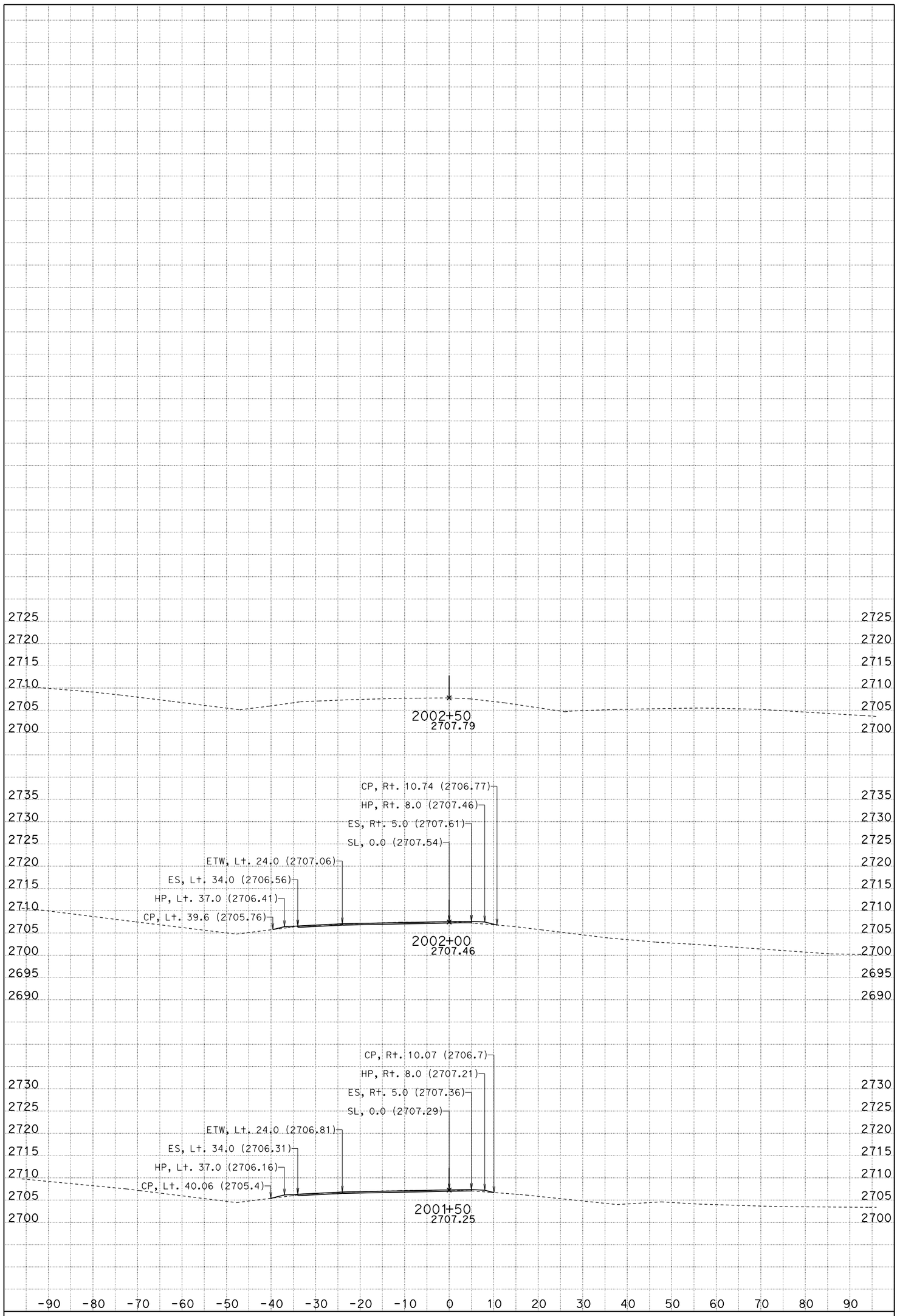

DATE: 10/2/2012

SCALE: 1" = 10' Horiz.
1" = 10' Vert.

PROJECT ID: 0800000533

CONTRACT: 08-0N5904

DIST/CO/RTE/PM: 08/SBd/40/R85.2

CREATED BY: BHN

KC Project: 10049

File: D:d49\WB1\EAR Files\wb1.ear

All Dimensions are U.S. Survey Feet

WB "C" LINE
CROSS SECTIONS

SHEET 6 OF 6

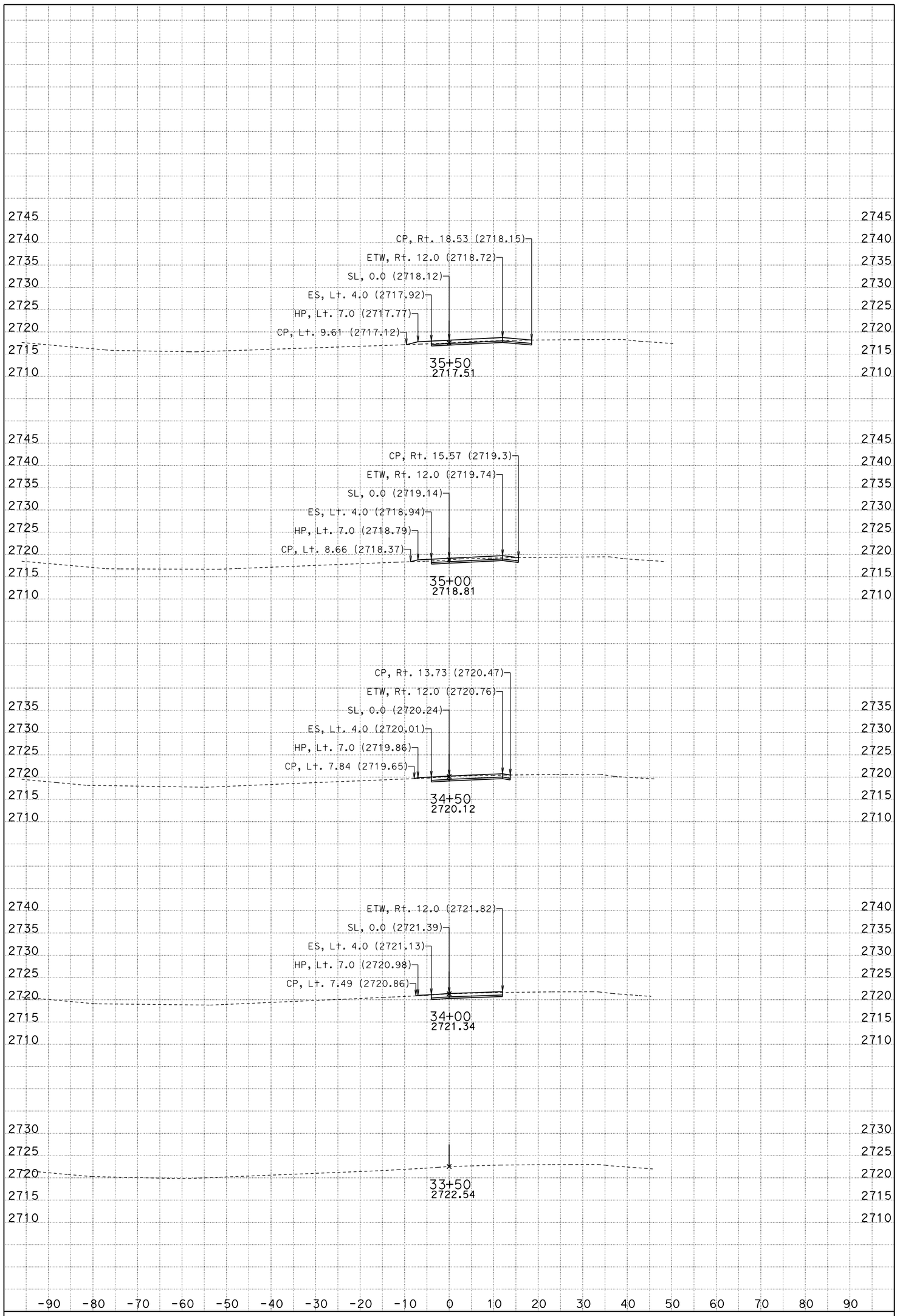

DATE: 10/18/2012

SCALE: 1" = 10' Horiz.
1" = 10' Vert.

PROJECT ID: 0800000533

CONTRACT: 08-0N5904

DIST/CO/RTE/PM: 08/SBd/40/R85.2

CREATED BY: BHN

KC Project: 10049 File: D:d49\EBDET1\ebdet1.ear

All Dimensions are U.S. Survey Feet

EB DETOUR LINE "EBDET1"

CROSS SECTIONS

SHEET 1 OF 7

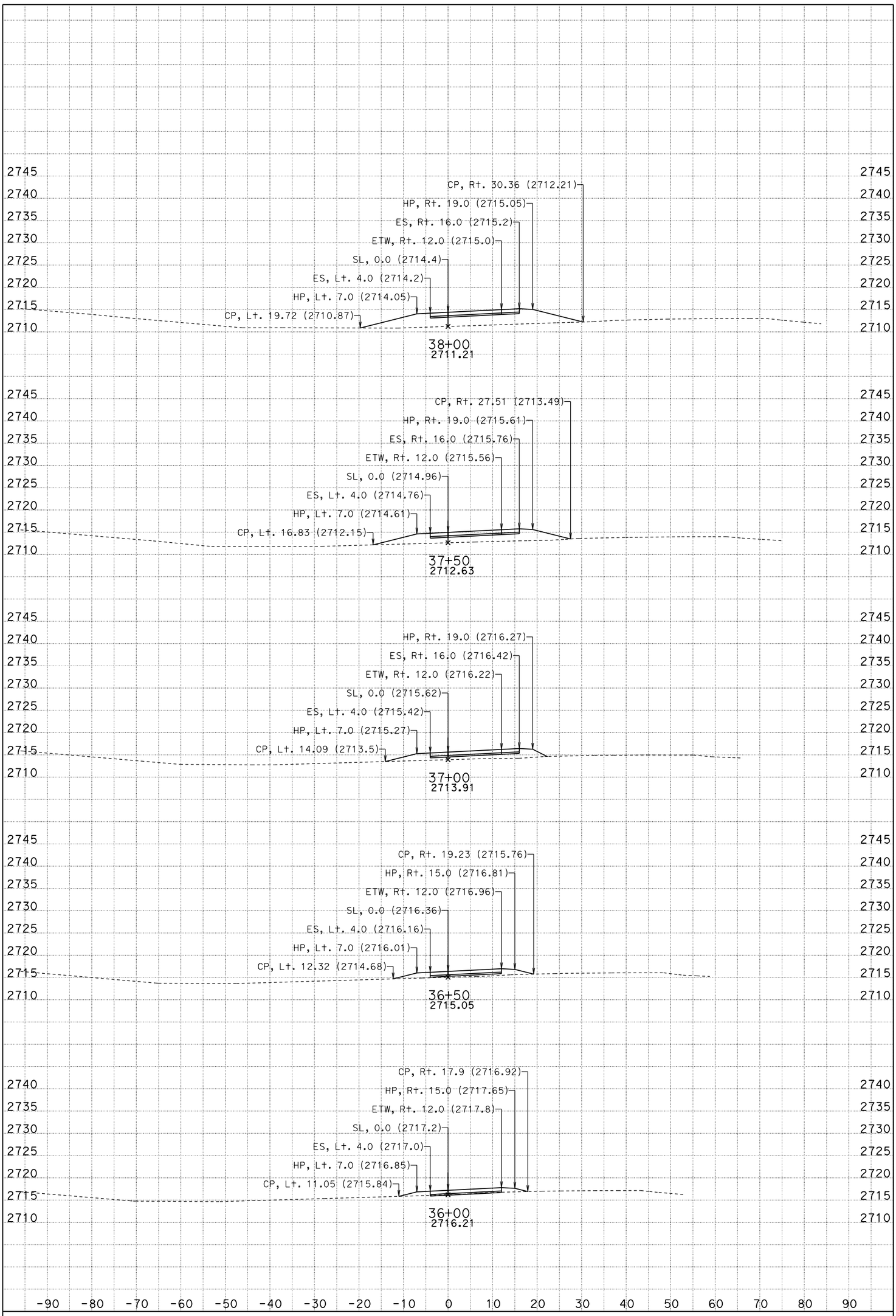

DATE: 10/18/2012

SCALE: 1" = 10' Horiz.
1" = 10' Vert.

PROJECT ID: 0800000533

CONTRACT: 08-0N5904

DIST/CO/RTE/PM: 08/SBd/40/R85.2

CREATED BY: BHN

KC Project: 10049 File: D:d49\EBDET1\ebdet1.ear

All Dimensions are U.S. Survey Feet

EB DETOUR LINE "EBDET1"

CROSS SECTIONS

SHEET 2 OF 7

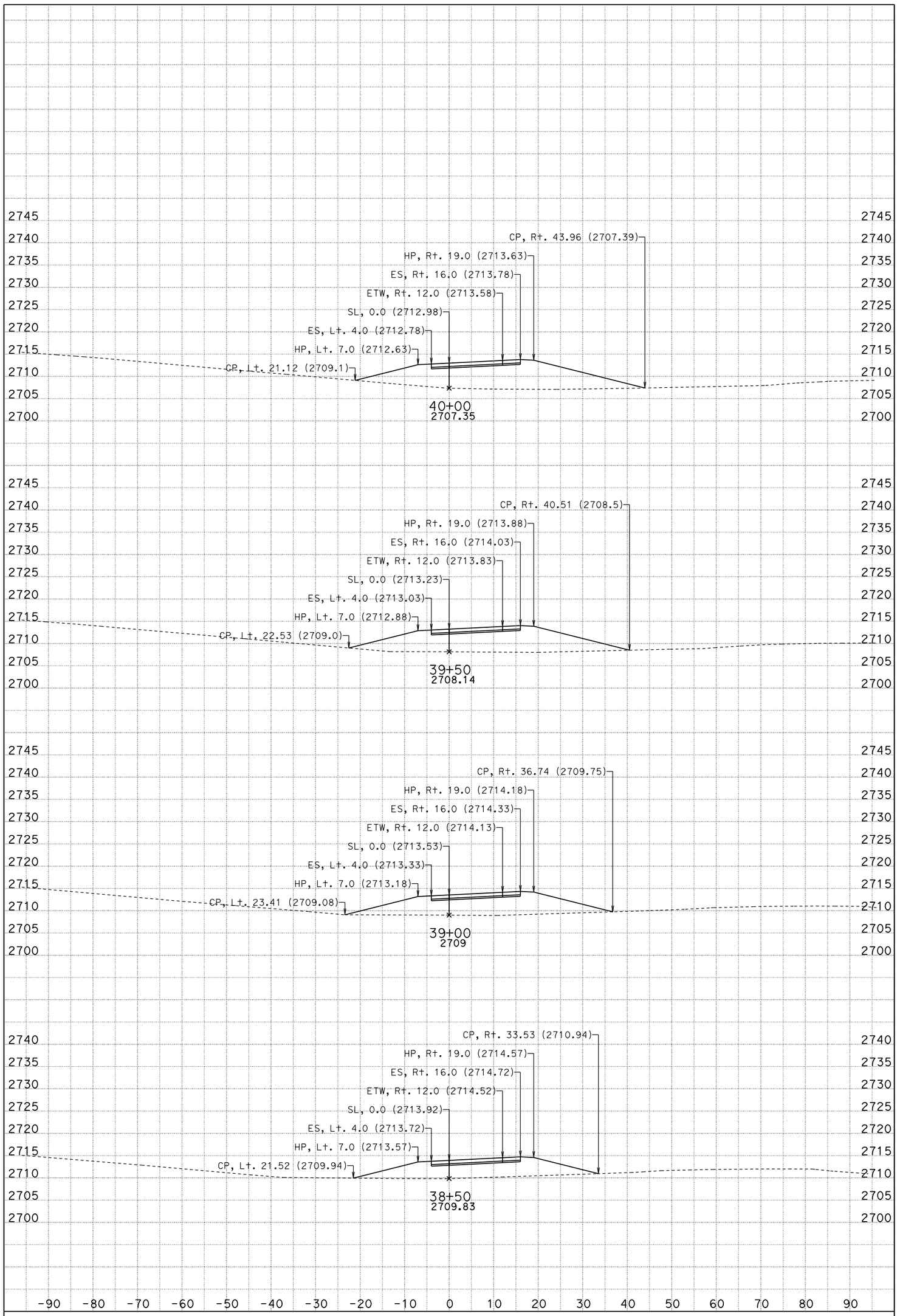

DATE: 10/18/2012

SCALE: 1" = 10' Horiz.
1" = 10' Vert.

PROJECT ID: 0800000533

CONTRACT: 08-0N5904

DIST/CO/RTE/PM: 08/SBd/40/R85.2

CREATED BY: BHN

KC Project: 10049 File: D:d49\EBDET1\ebdet1.ear

All Dimensions are U.S. Survey Feet

EB DETOUR LINE "EBDET1"

CROSS SECTIONS

SHEET 3 OF 7

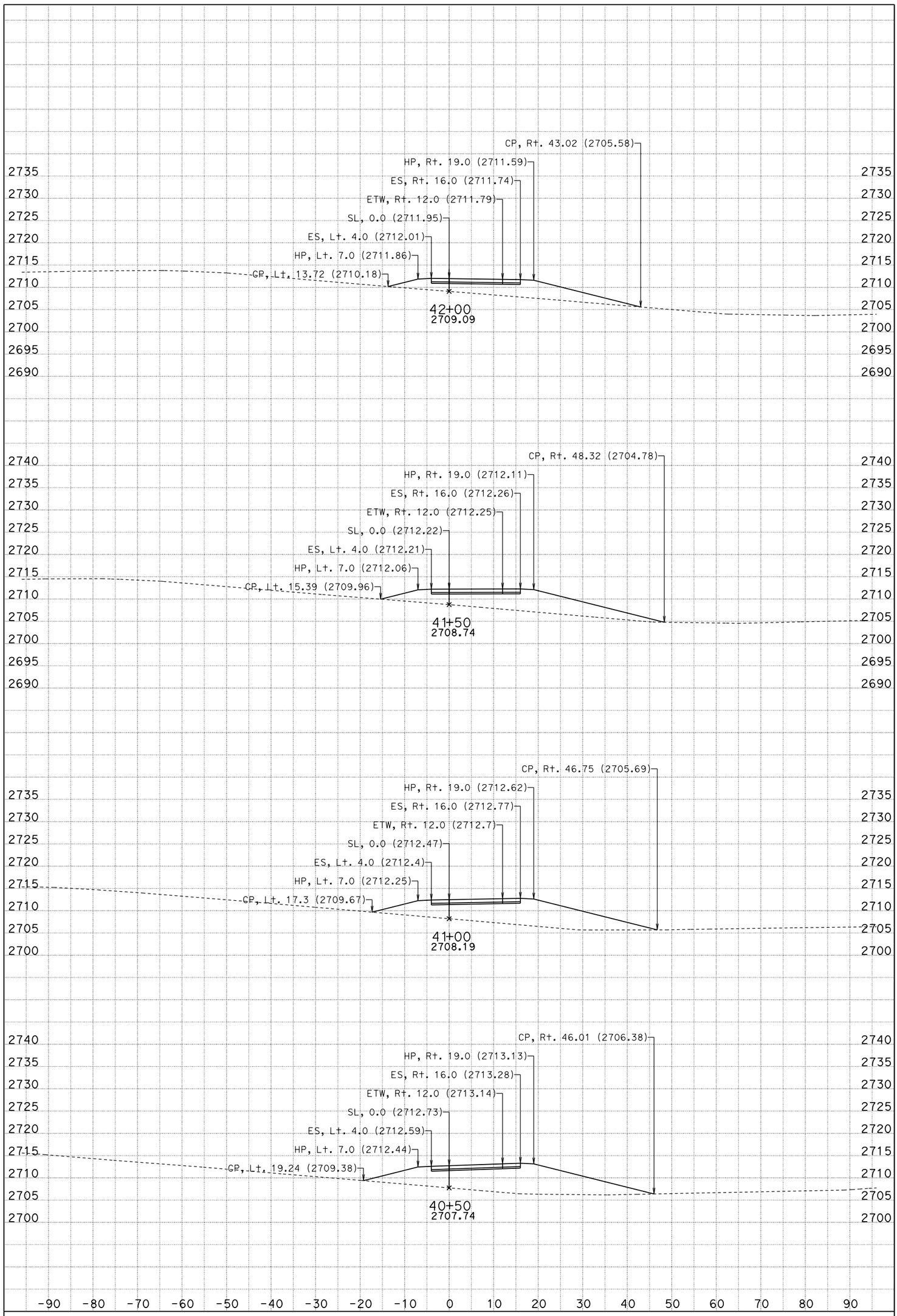

DATE: 10/18/2012

SCALE: 1" = 10' Horiz.
1" = 10' Vert.

PROJECT ID: 0800000533

CONTRACT: 08-0N5904

DIST/CO/RTE/PM: 08/SBd/40/R85.2

CREATED BY: BHN

KC Project: 10049 File: D:d49\EBDET1\ebdet1.ear

All Dimensions are U.S. Survey Feet

EB DETOUR LINE "EBDET1"

CROSS SECTIONS

SHEET 4 OF 7

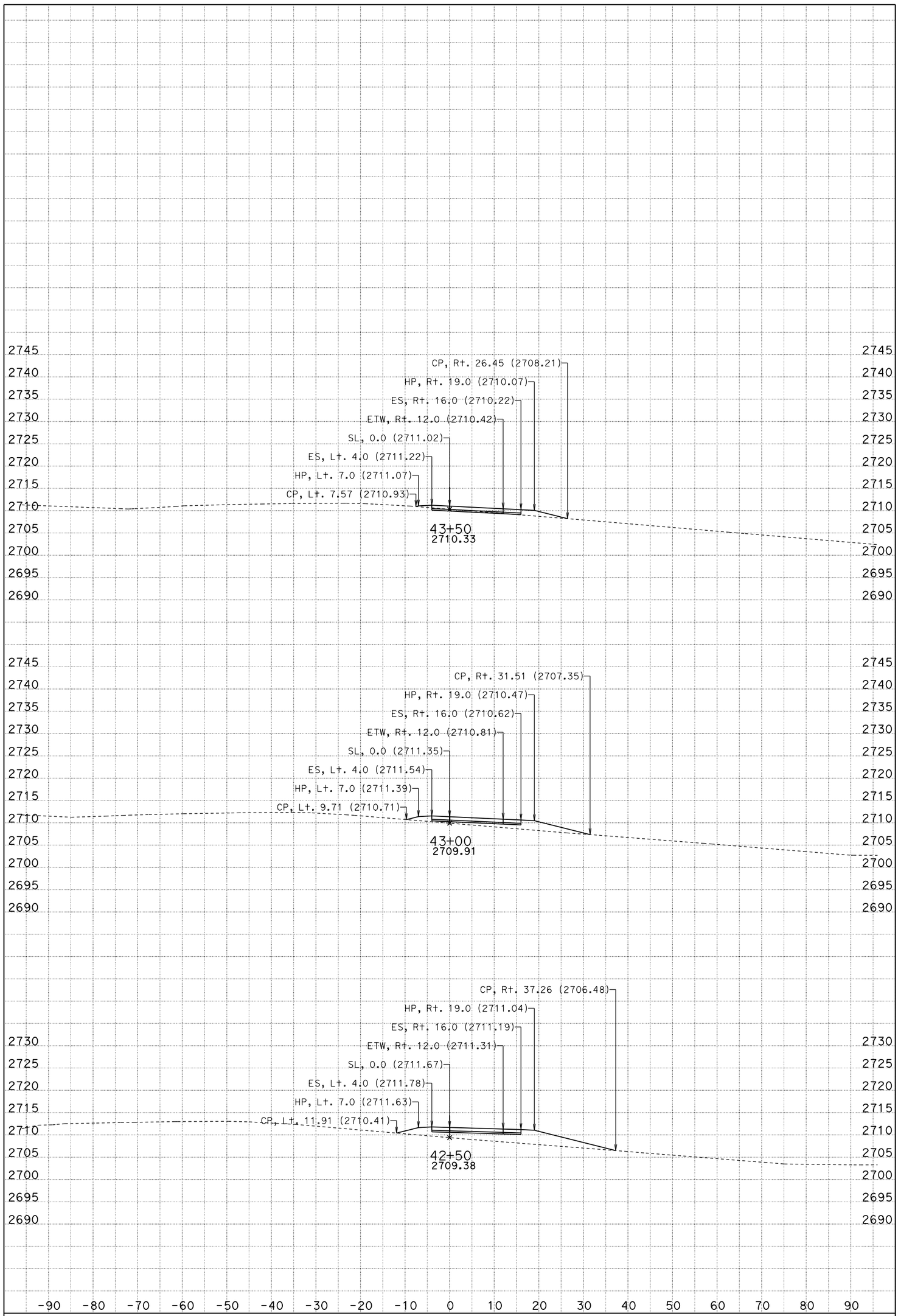

DATE: 10/18/2012

SCALE: 1" = 10' Horiz.
1" = 10' Vert.

PROJECT ID: 0800000533

CONTRACT: 08-0N5904

DIST/CO/RTE/PM: 08/SBd/40/R85.2

CREATED BY: BHN

KC Project: 10049 File: D:d49\EBDET1\ebdet1.ear

All Dimensions are U.S. Survey Feet

EB DETOUR LINE "EBDET1"

CROSS SECTIONS

SHEET 5 OF 7

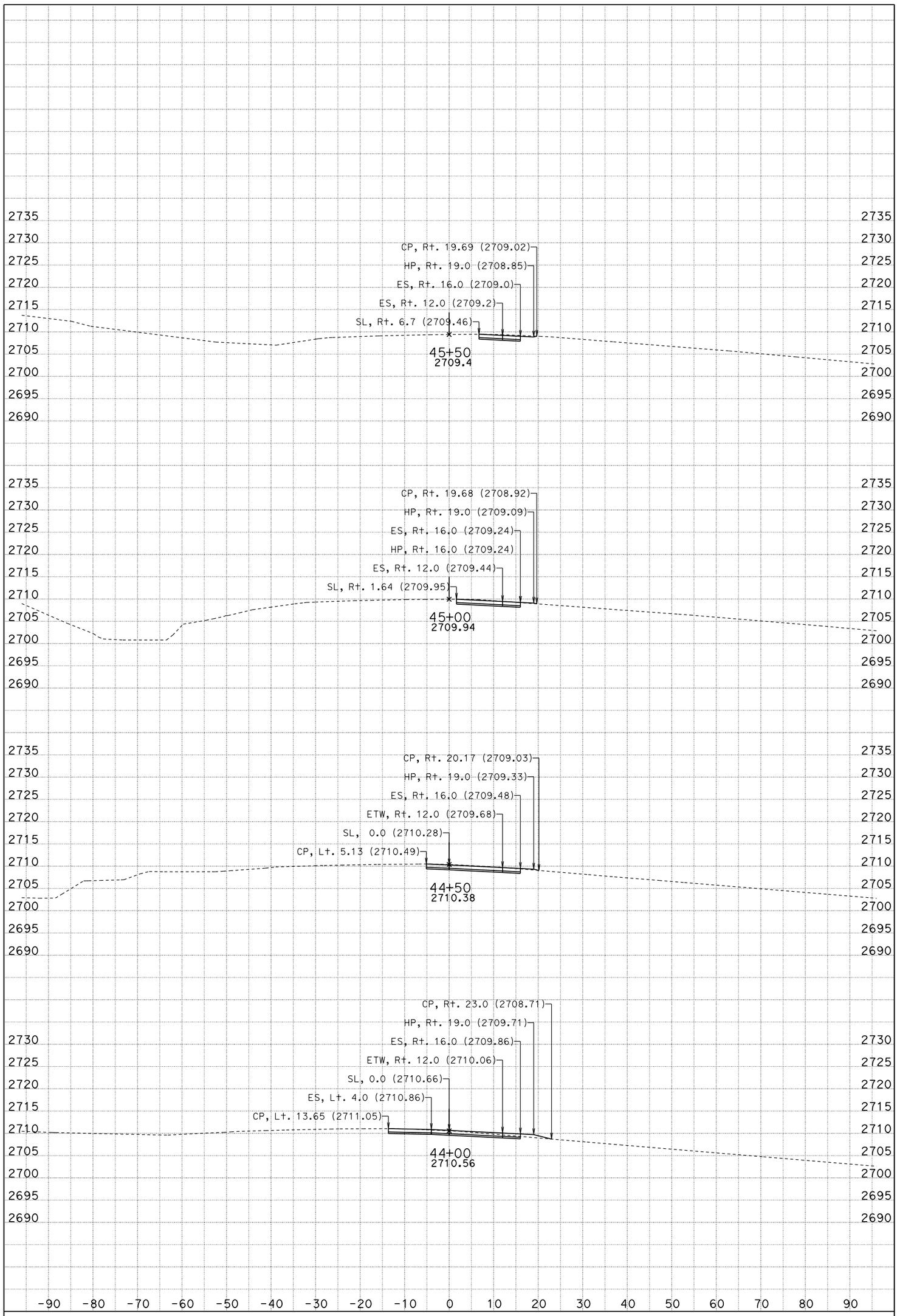

DATE: 10/18/2012

SCALE: 1" = 10' Horiz.
1" = 10' Vert.

PROJECT ID: 0800000533

CONTRACT: 08-0N5904

DIST/CO/RTE/PM: 08/SBd/40/R85.2

CREATED BY: BHN

KC Project: 10049 File: D:d49\EBDET1\ebdet1.ear

All Dimensions are U.S. Survey Feet

EB DETOUR LINE "EBDET1"

CROSS SECTIONS

SHEET 6 OF 7

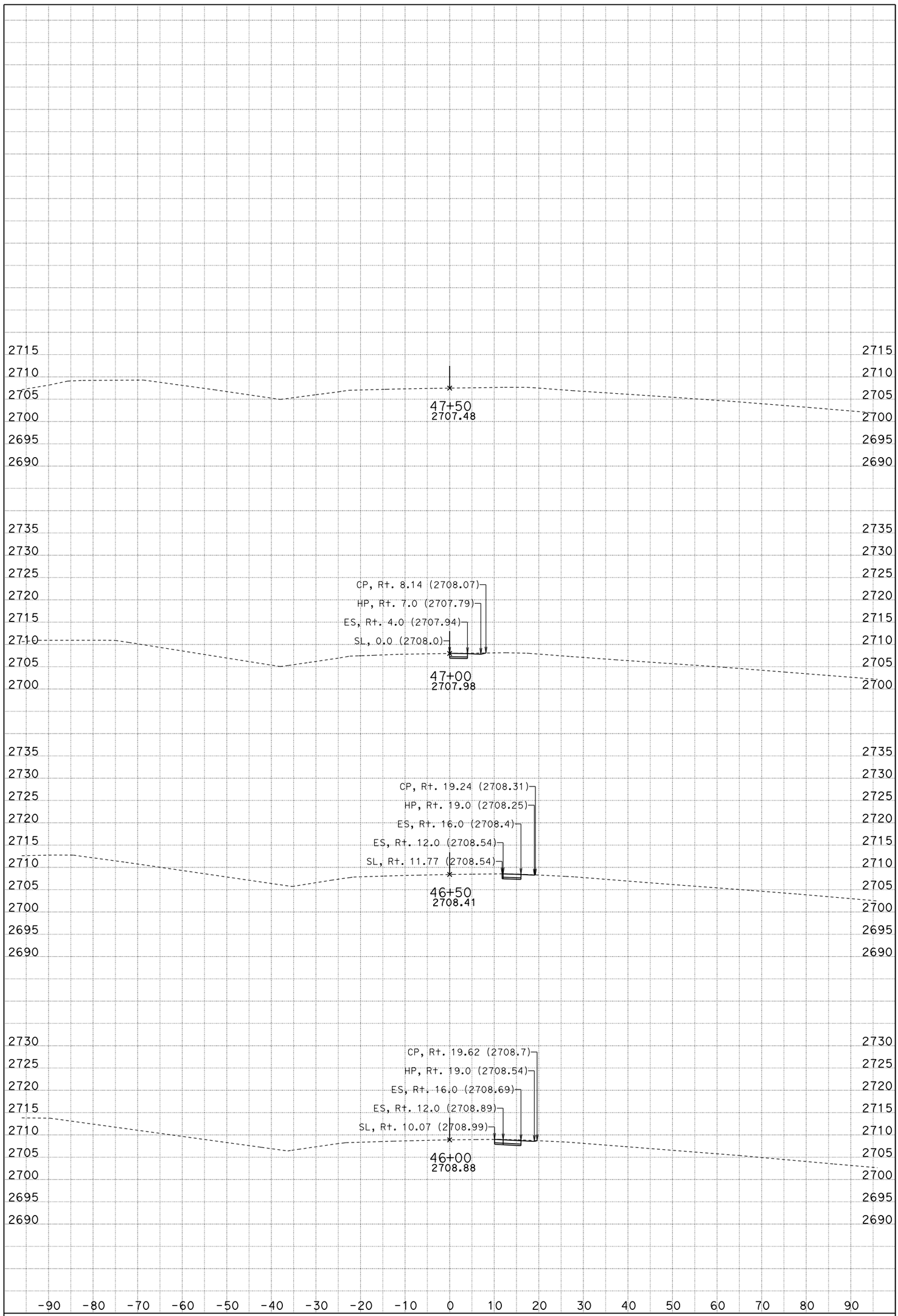

DATE: 10/18/2012

SCALE: 1" = 10' Horiz.
1" = 10' Vert.

PROJECT ID: 0800000533

CONTRACT: 08-0N5904

DIST/CO/RTE/PM: 08/SBd/40/R85.2

CREATED BY: BHN

KC Project: 10049 File: D:d49\EBDET1\ebdet1.ear

All Dimensions are U.S. Survey Feet

EB DETOUR LINE "EBDET1"

CROSS SECTIONS

SHEET 7 OF 7

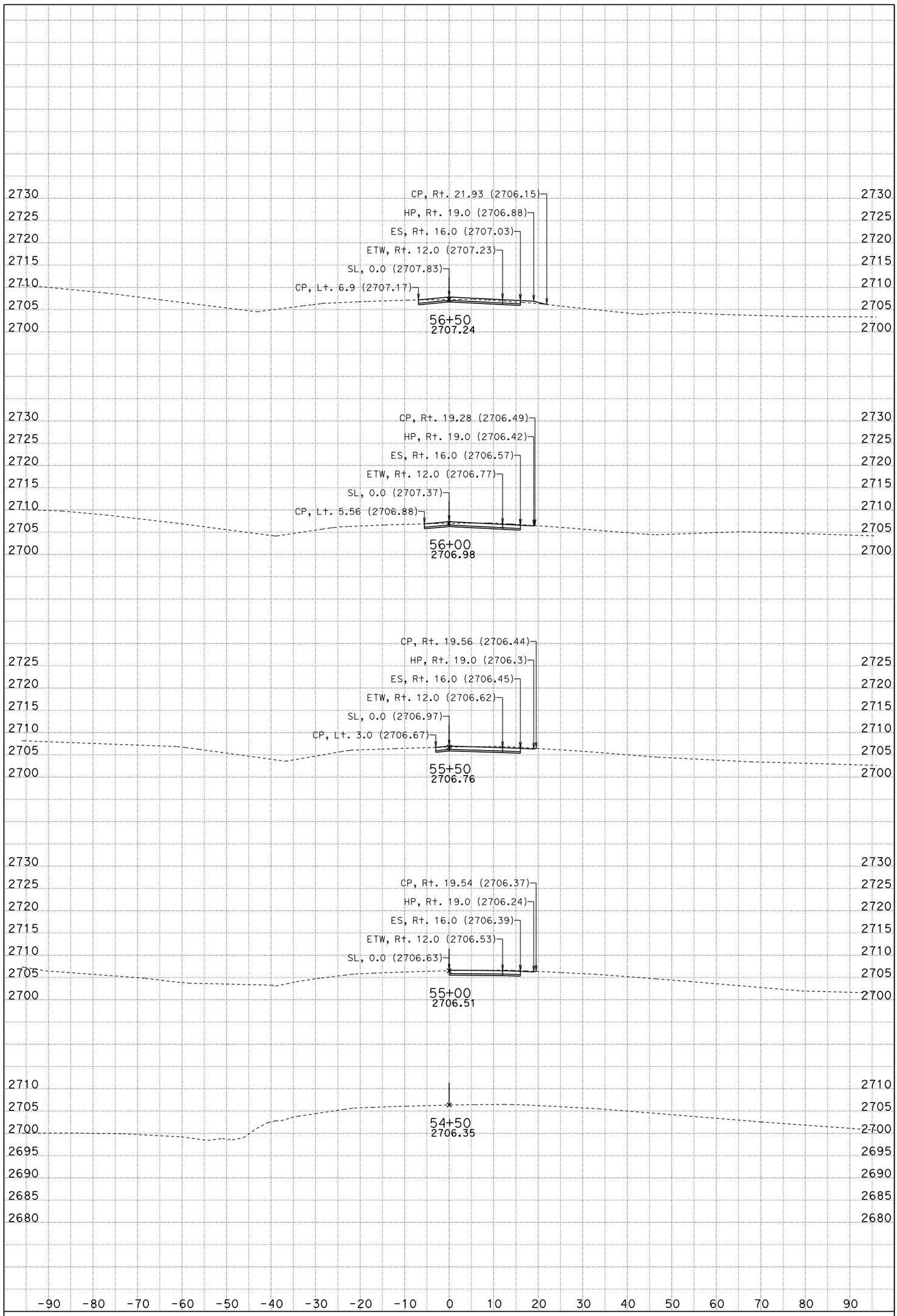

DATE: 10/18/2012

SCALE: 1" = 10' Horiz.
1" = 10' Vert.

PROJECT ID: 0800000533

KC Project: 10049

CONTRACT: 08-0N5904

DIST/CO/RTE/PM: 08/SBd/40/R85.2

CREATED BY: BHN

File: D:d49\EBDET2\EAR\ebdet2.ear

All Dimensions are U.S. Survey Feet

EB DETOUR LINE "EBDET2"

CROSS SECTIONS

SHEET 1 OF 7

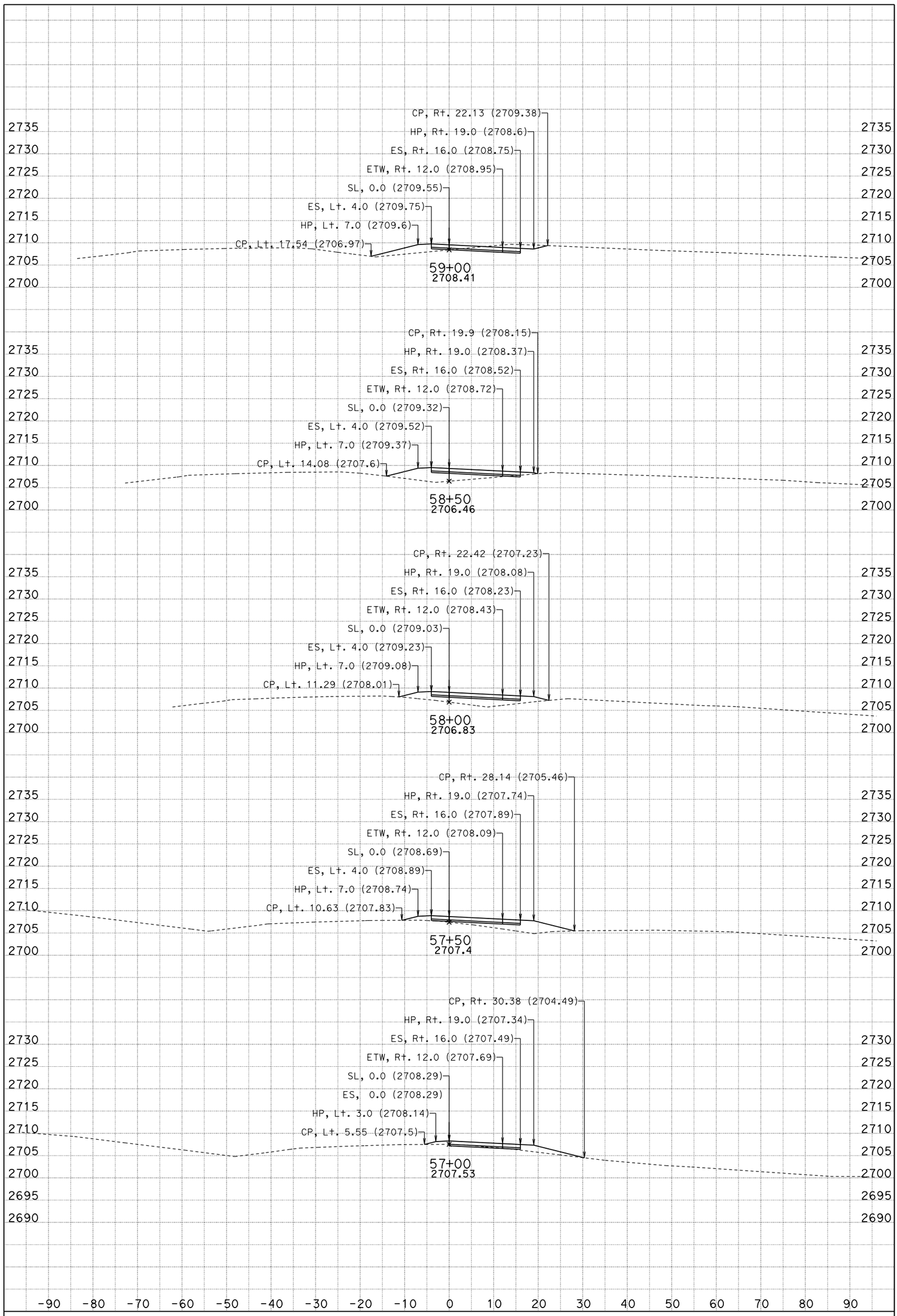

DATE: 10/18/2012

SCALE: 1" = 10' Horiz.
1" = 10' Vert.

PROJECT ID: 0800000533

CONTRACT: 08-0N5904

DIST/CO/RTE/PM: 08/SBd/40/R85.2

CREATED BY: BHN

KC Project: 10049

File: D:d49\EBDET2\EAR\ebdet2.ear

All Dimensions are U.S. Survey Feet

EB DETOUR LINE "EBDET2"

CROSS SECTIONS

SHEET 2 OF 7

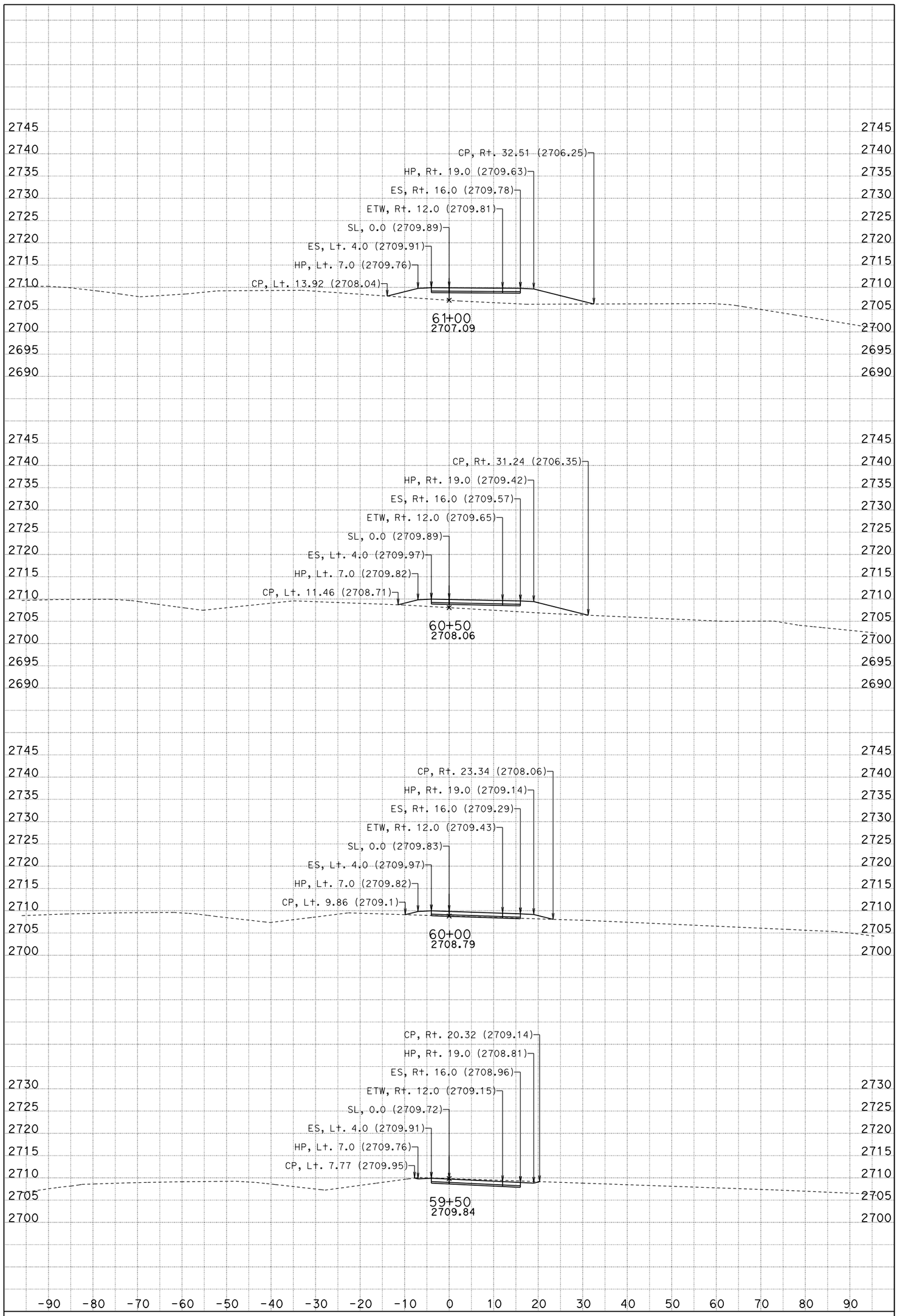

DATE: 10/18/2012

SCALE: 1" = 10' Horiz.
1" = 10' Vert.

PROJECT ID: 0800000533

CONTRACT: 08-0N5904

DIST/CO/RTE/PM: 08/SBd/40/R85.2

CREATED BY: BHN

KC Project: 10049

File: D:d49\EBDET2\EAR\ebdet2.ear

All Dimensions are U.S. Survey Feet

EB DETOUR LINE "EBDET2"

CROSS SECTIONS

SHEET 3 OF 7

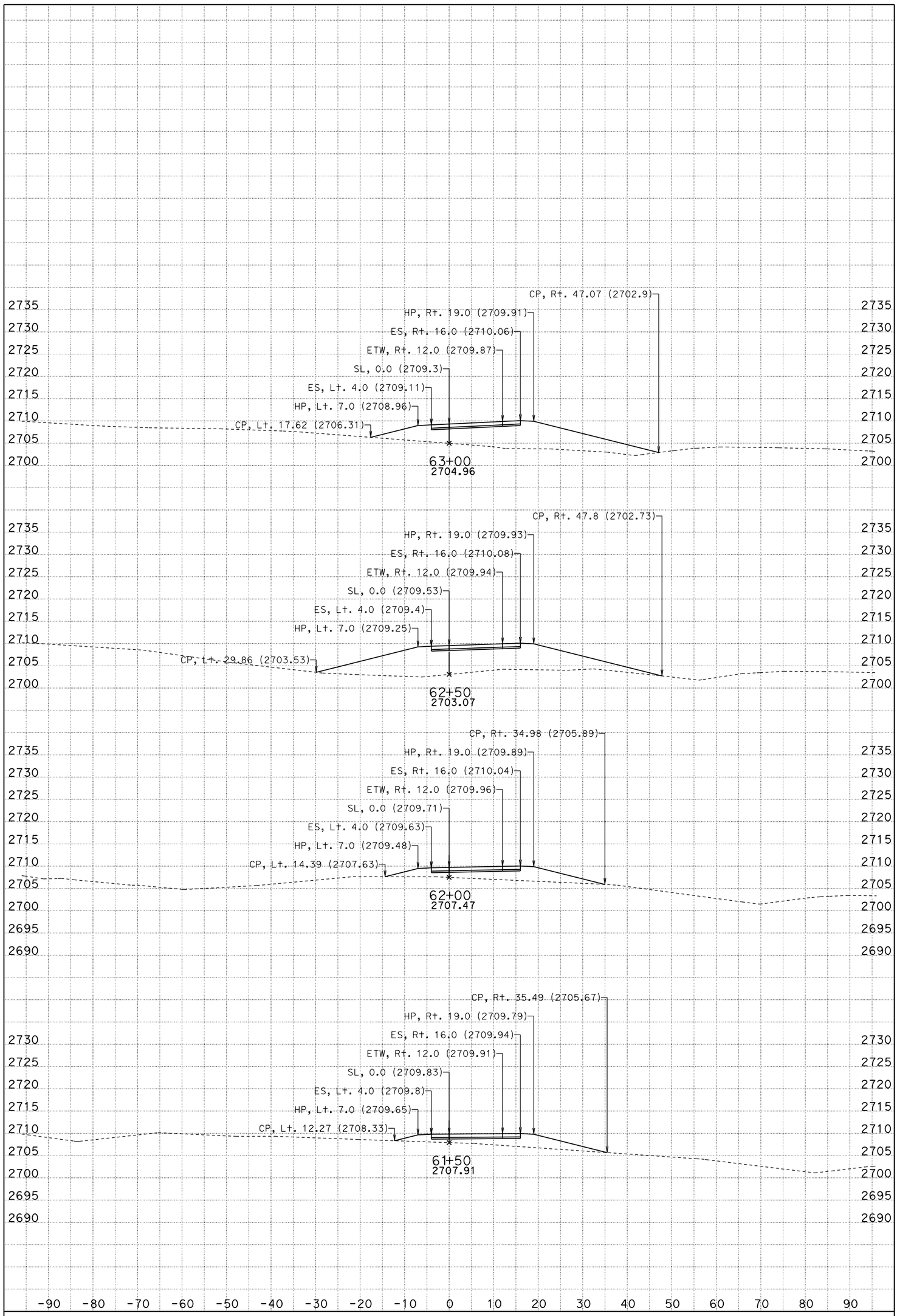

DATE: 10/18/2012

SCALE: 1" = 10' Horiz.
1" = 10' Vert.

PROJECT ID: 0800000533

KC Project: 10049

CONTRACT: 08-0N5904

DIST/CO/RTE/PM: 08/SBd/40/R85.2

CREATED BY: BHN

File: D:d49\EBDET2\EAR\ebdet2.ear

All Dimensions are U.S. Survey Feet

EB DETOUR LINE "EBDET2"

CROSS SECTIONS

SHEET 4 OF 7

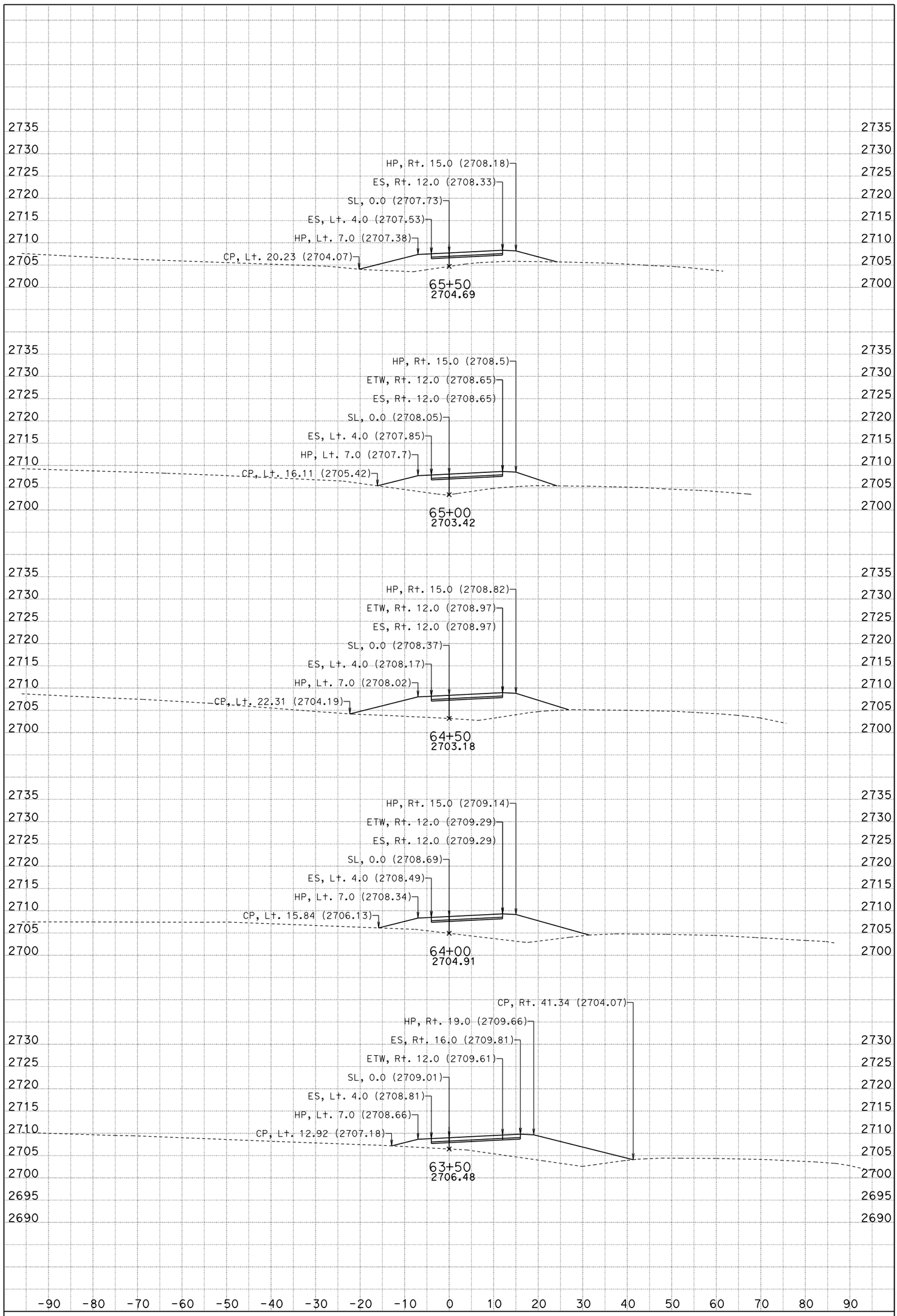

DATE: 10/18/2012

SCALE: 1" = 10' Horiz.
1" = 10' Vert.

PROJECT ID: 0800000533

KC Project: 10049

CONTRACT: 08-0N5904

DIST/CO/RTE/PM: 08/SBd/40/R85.2

CREATED BY: BHN

File: D:d49\EBDET2\EAR\ebdet2.ear

All Dimensions are U.S. Survey Feet

EB DETOUR LINE "EBDET2"

CROSS SECTIONS

SHEET 5 OF 7

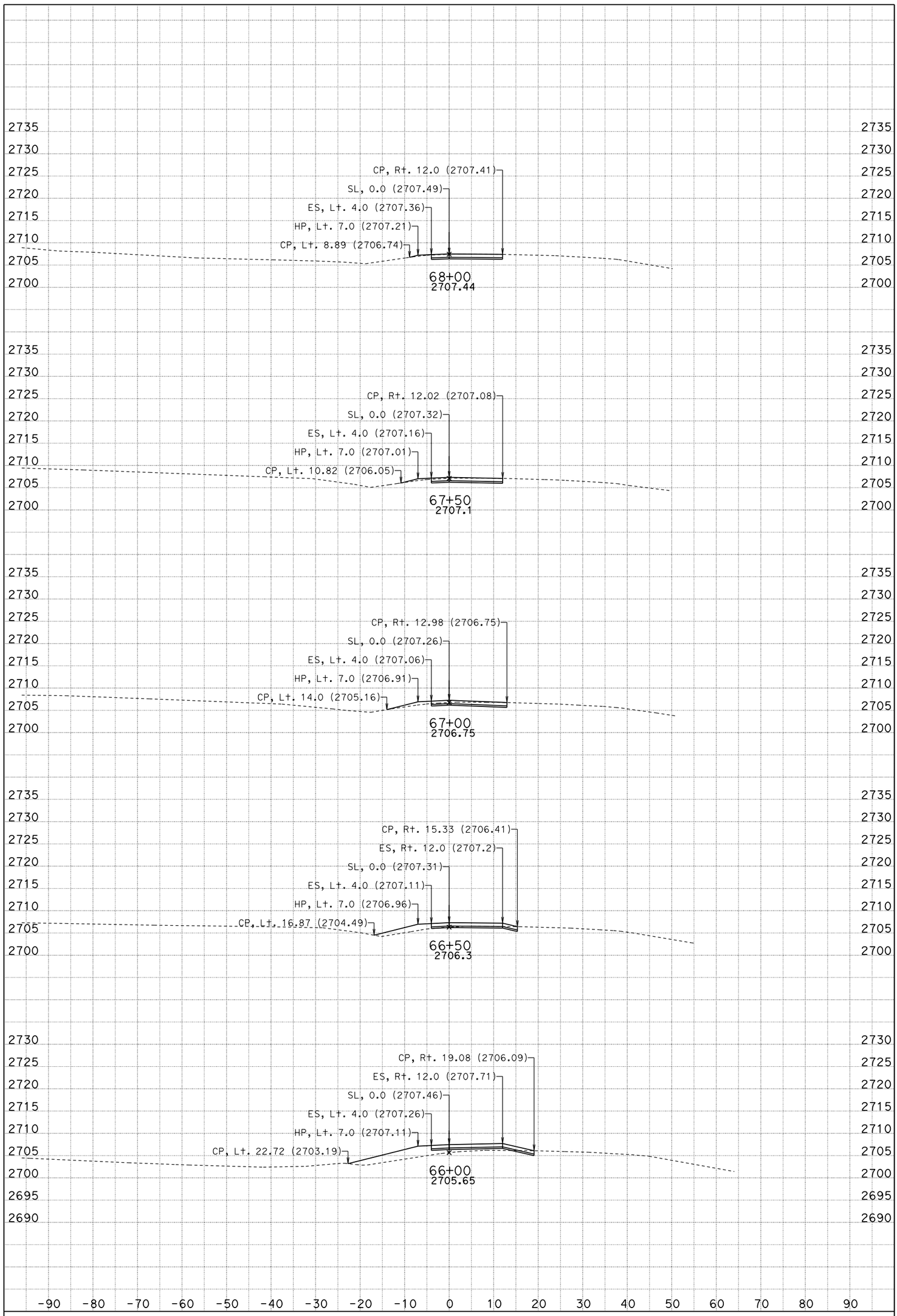

DATE: 10/18/2012

SCALE: 1" = 10' Horiz.
1" = 10' Vert.

PROJECT ID: 0800000533

KC Project: 10049

CONTRACT: 08-0N5904

DIST/CO/RTE/PM: 08/SBd/40/R85.2

CREATED BY: BHN

File: D:d49\EBDET2\EAR\ebdet2.ear

All Dimensions are U.S. Survey Feet

EB DETOUR LINE "EBDET2"

CROSS SECTIONS

SHEET 6 OF 7



DATE: 10/18/2012

SCALE: 1" = 10' Horiz.
1" = 10' Vert.

PROJECT ID: 0800000533

KC Project: 10049

CONTRACT: 08-0N5904

DIST/CO/RTE/PM: 08/SBd/40/R85.2

CREATED BY: BHN

File: D:d49\EBDET2\EAR\ebdet2.ear

All Dimensions are U.S. Survey Feet

EB DETOUR LINE "EBDET2"

CROSS SECTIONS

SHEET 7 OF 7

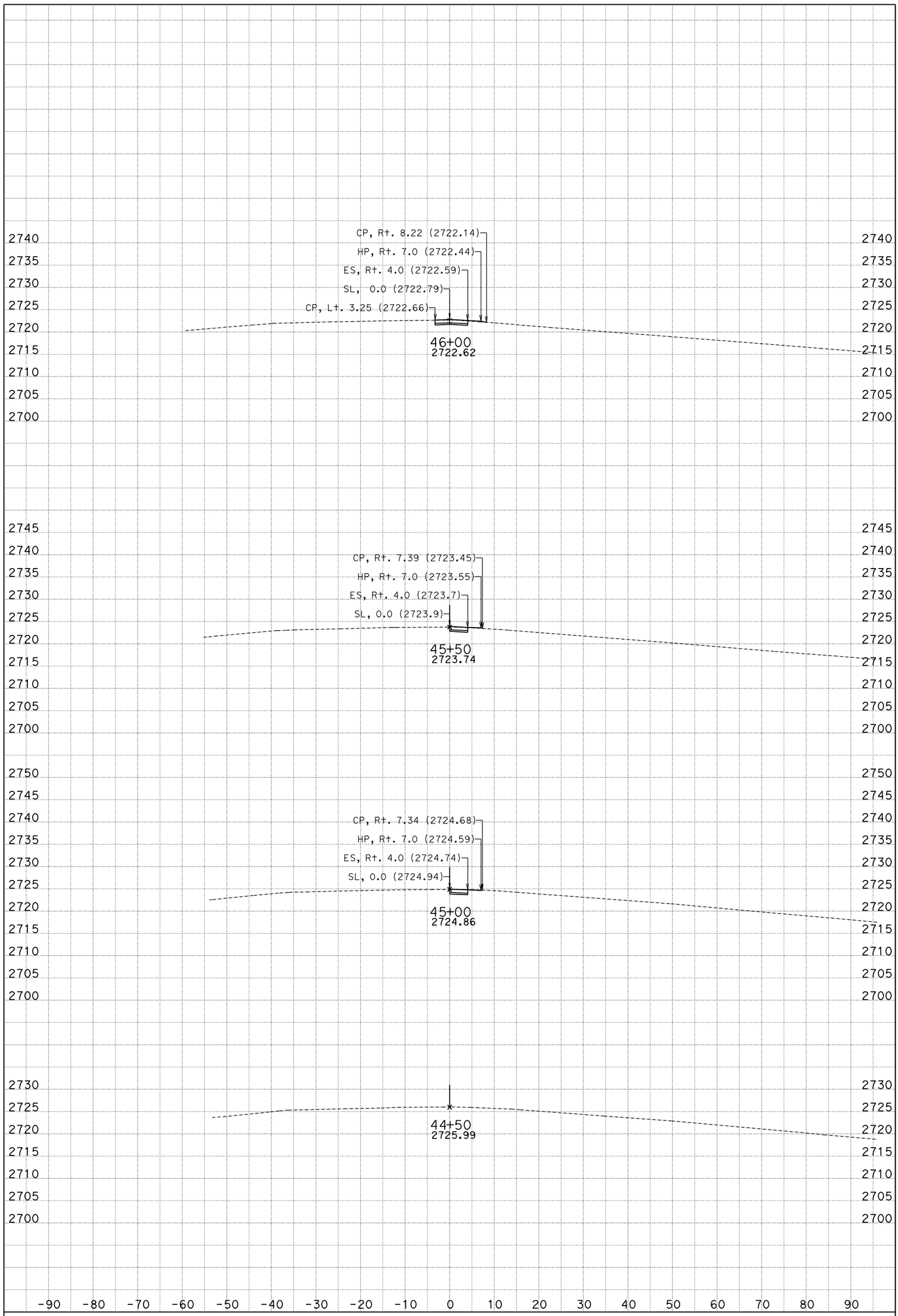

DATE: 10/24/2012

CONTRACT: 08-0N5904

All Dimensions are U.S. Survey Feet

SCALE: 1" = 10' Horiz.
1" = 10' Vert.

DIST/CO/RTE/PM: 08/SBd/40/R85.2

CREATED BY: BHN

WB DETOUR LINE "WBDET1"
CROSS SECTIONS

PROJECT ID: 0800000533

KC Project: 10049

File: D:d49\WBDET1\EAR\wbdet1.ear

SHEET 1 OF 7

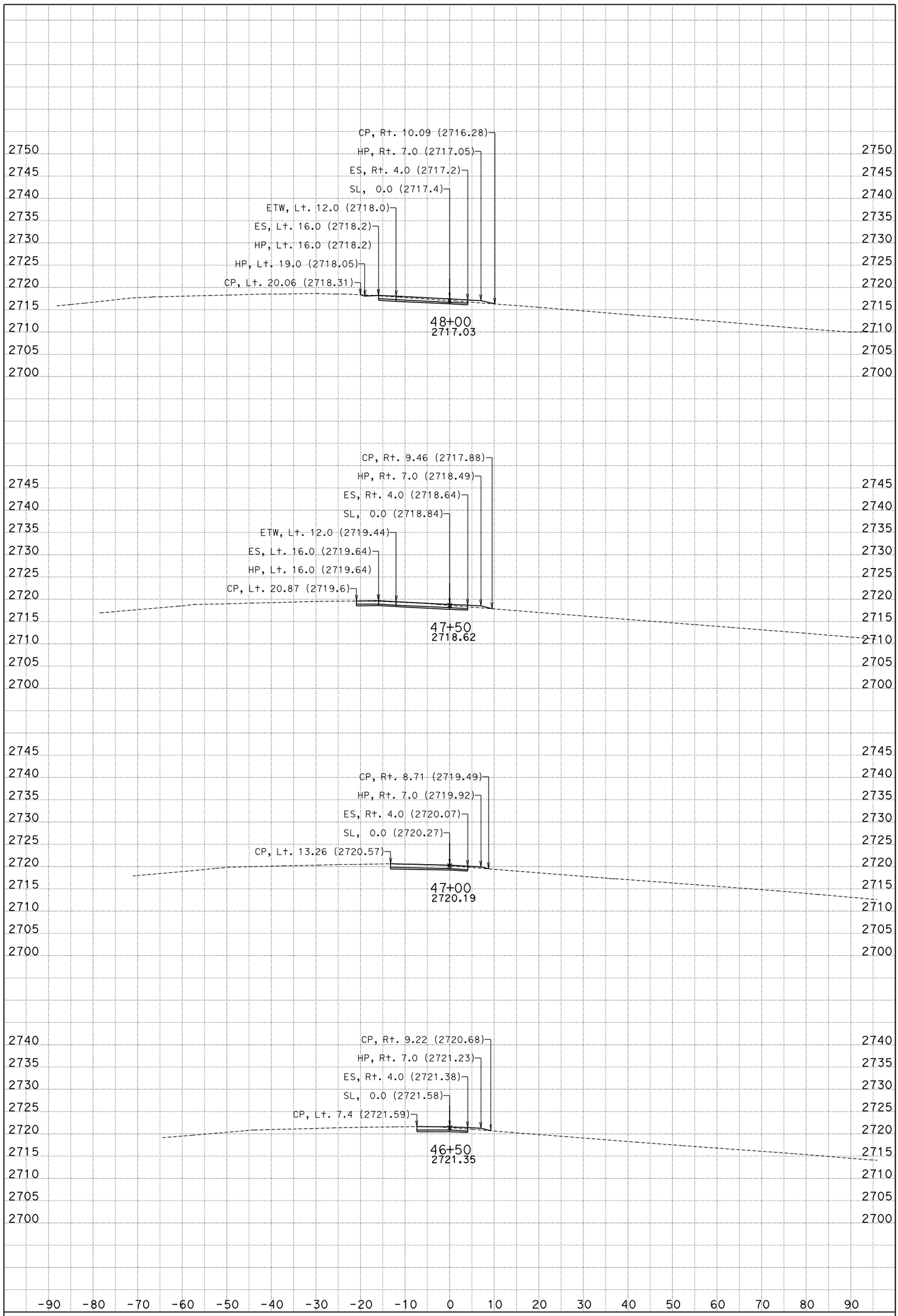

DATE: 10/24/2012

SCALE: 1" = 10' Horiz.
1" = 10' Vert.

PROJECT ID: 0800000533

CONTRACT: 08-0N5904

DIST/CO/RTE/PM: 08/SBd/40/R85.2

CREATED BY: BHN

KC Project: 10049

File: D:d49\WBDET1\EAR\wbdet1.ear

All Dimensions are U.S. Survey Feet

WB DETOUR LINE "WBDET1"

CROSS SECTIONS

SHEET 2 OF 7

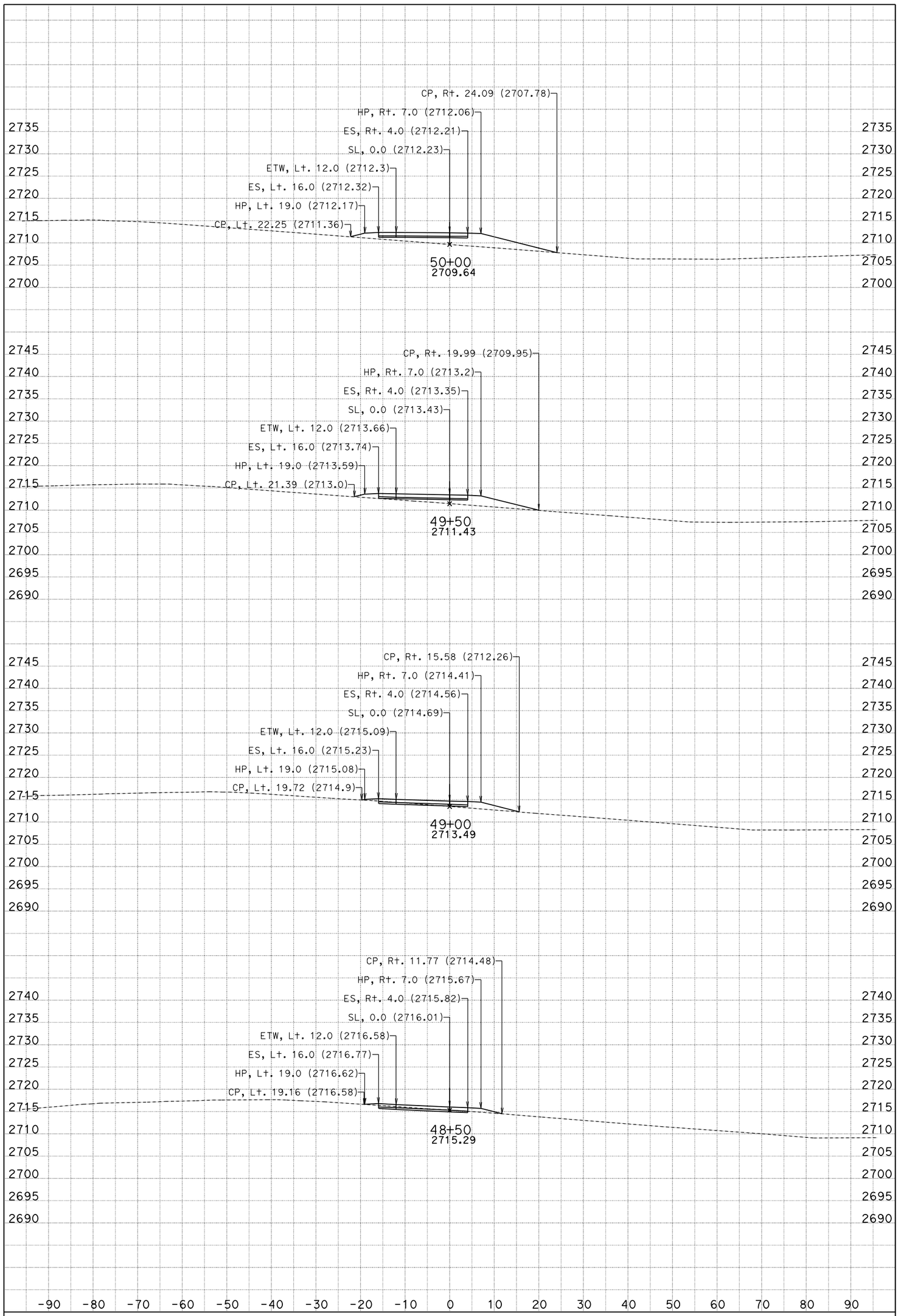

DATE: 10/24/2012

CONTRACT: 08-0N5904

All Dimensions are U.S. Survey Feet

SCALE: 1" = 10' Horiz.
1" = 10' Vert.

DIST/CO/RTE/PM: 08/SBd/40/R85.2

CREATED BY: BHN

WB DETOUR LINE "WBDET1"
CROSS SECTIONS

PROJECT ID: 0800000533

KC Project: 10049

File: D:d49\WBDET1\EAR\wbdet1.ear

SHEET 3 OF 7

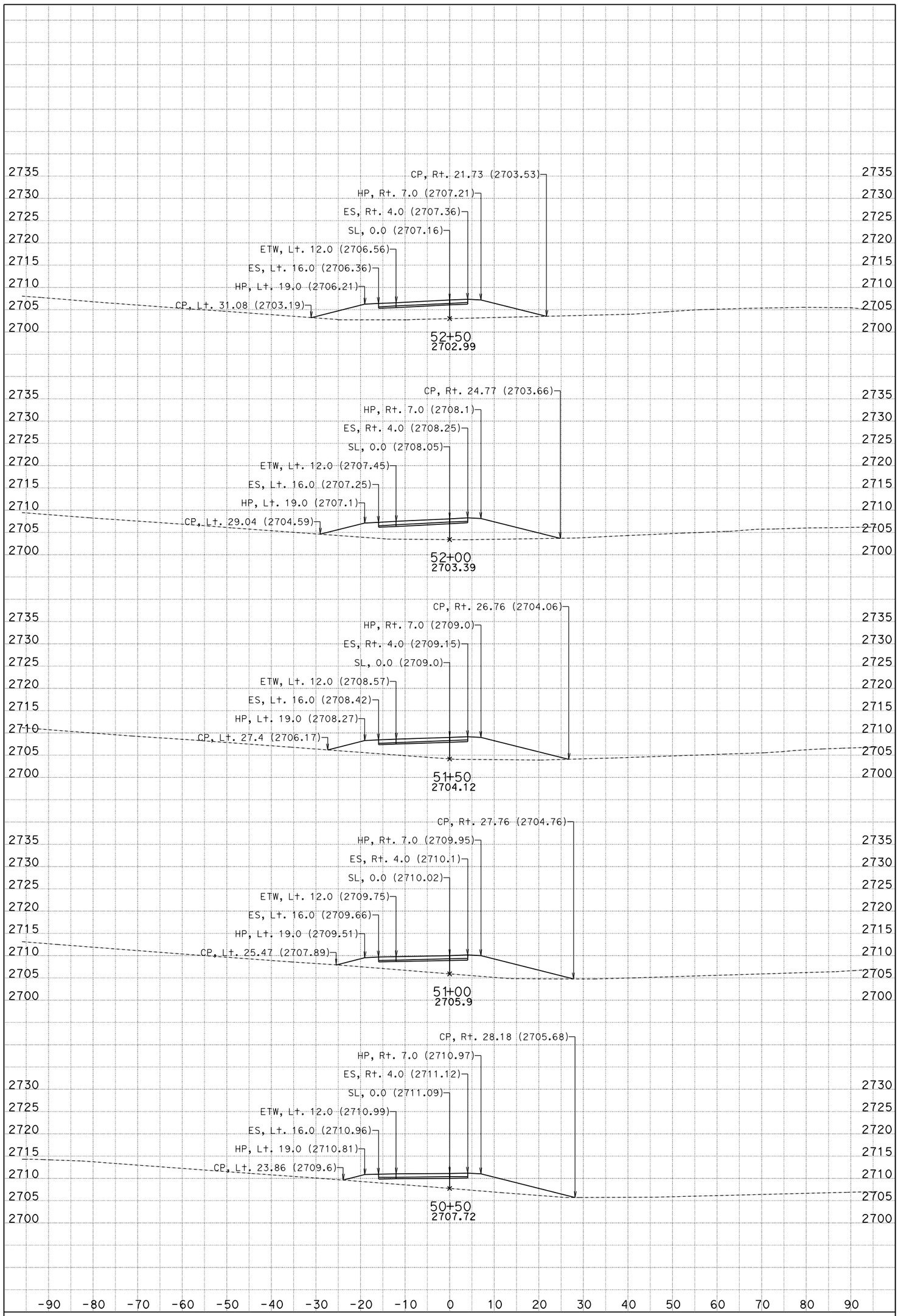

DATE: 10/24/2012

SCALE: 1" = 10' Horiz.
1" = 10' Vert.

PROJECT ID: 0800000533

CONTRACT: 08-0N5904

DIST/CO/RTE/PM: 08/SBd/40/R85.2

CREATED BY: BHN

KC Project: 10049

File: D:d49\WBDET1\EAR\wbdet1.ear

All Dimensions are U.S. Survey Feet

WB DETOUR LINE "WBDET1"

CROSS SECTIONS

SHEET 4 OF 7

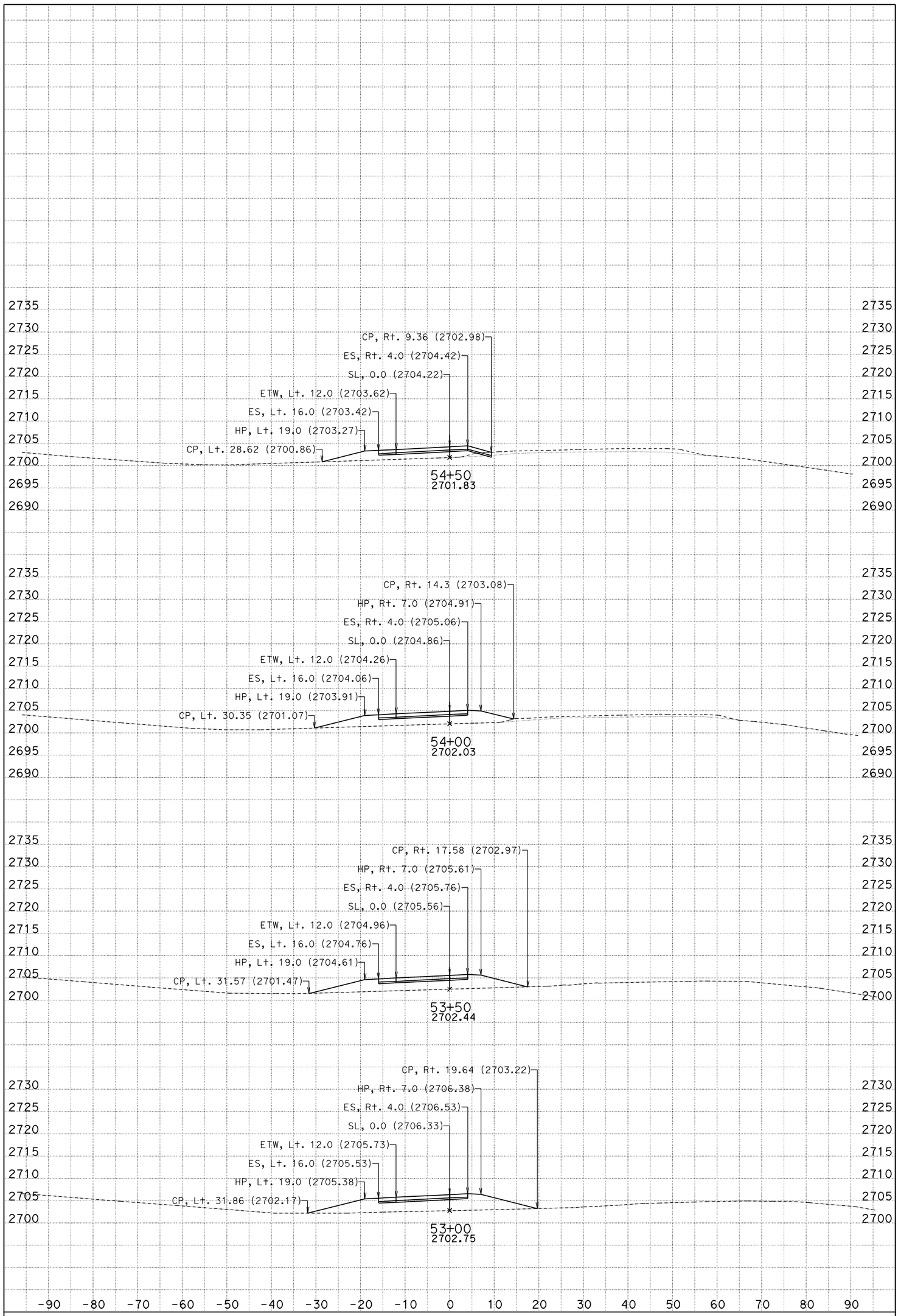

DATE: 10/24/2012

SCALE: 1" = 10' Horiz.
1" = 10' Vert.

PROJECT ID: 0800000533

CONTRACT: 08-0N5904

DIST/CO/RTE/PM: 08/SBd/40/R85.2

CREATED BY: BHN

KC Project: 10049

File: D:d49\WBDET1\EAR\wbdet1.ear

All Dimensions are U.S. Survey Feet

WB DETOUR LINE "WBDET1"

CROSS SECTIONS

SHEET 5 OF 7

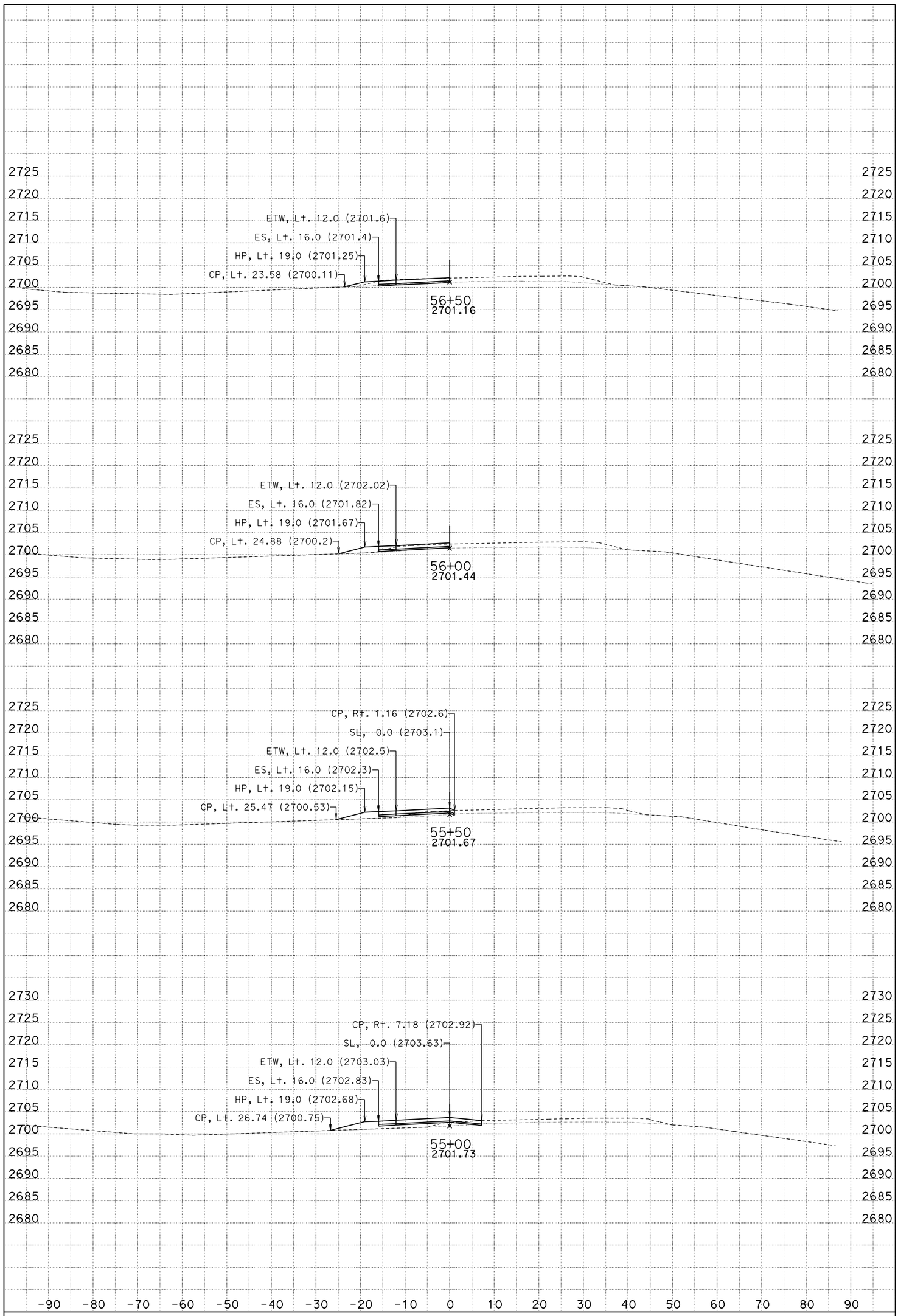

DATE: 10/24/2012

SCALE: 1" = 10' Horiz.
1" = 10' Vert.

PROJECT ID: 0800000533

CONTRACT: 08-0N5904

DIST/CO/RTE/PM: 08/SBd/40/R85.2

CREATED BY: BHN

KC Project: 10049

File: D:d49\WBDET1\EAR\wbdet1.ear

All Dimensions are U.S. Survey Feet

WB DETOUR LINE "WBDET1"

CROSS SECTIONS

SHEET 6 OF 7

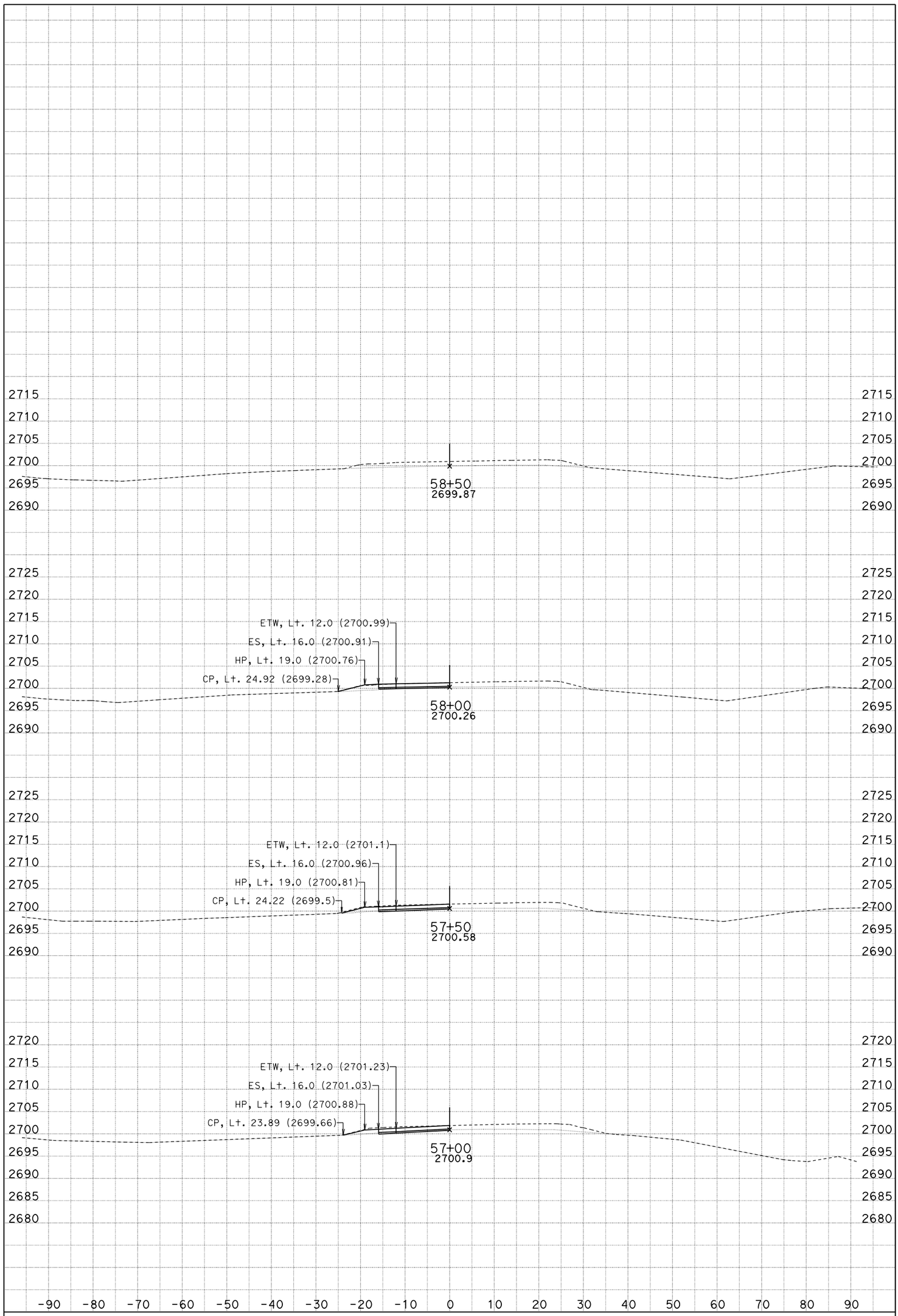

DATE: 10/24/2012

SCALE: 1" = 10' Horiz.
1" = 10' Vert.

PROJECT ID: 0800000533

CONTRACT: 08-0N5904

DIST/CO/RTE/PM: 08/SBd/40/R85.2

CREATED BY: BHN

KC Project: 10049

File: D:d49\WBDET1\EAR\wbdet1.ear

All Dimensions are U.S. Survey Feet

WB DETOUR LINE "WBDET1"

CROSS SECTIONS

SHEET 7 OF 7

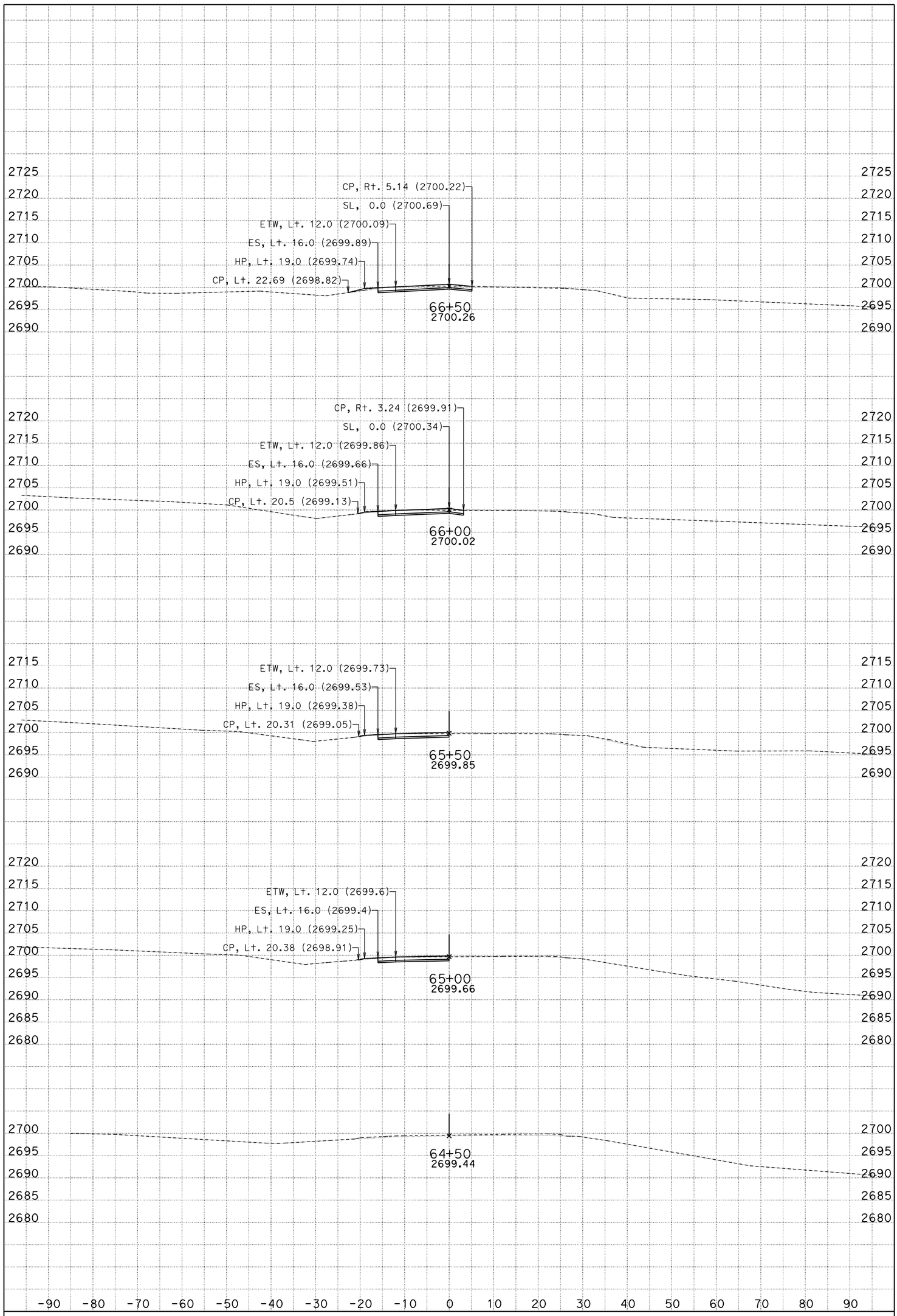

DATE: 10/18/2012

SCALE: 1" = 10' Horiz.
1" = 10' Vert.

PROJECT ID: 0800000533

CONTRACT: 08-0N5904

DIST/CO/RTE/PM: 08/SBd/40/R85.2

CREATED BY: BHN

KC Project: 10049

File: D:d49\WBDET2\EAR\wbdt2.ear

All Dimensions are U.S. Survey Feet

WB DETOUR LINE "WBDET2"

CROSS SECTIONS

SHEET 1 OF 8

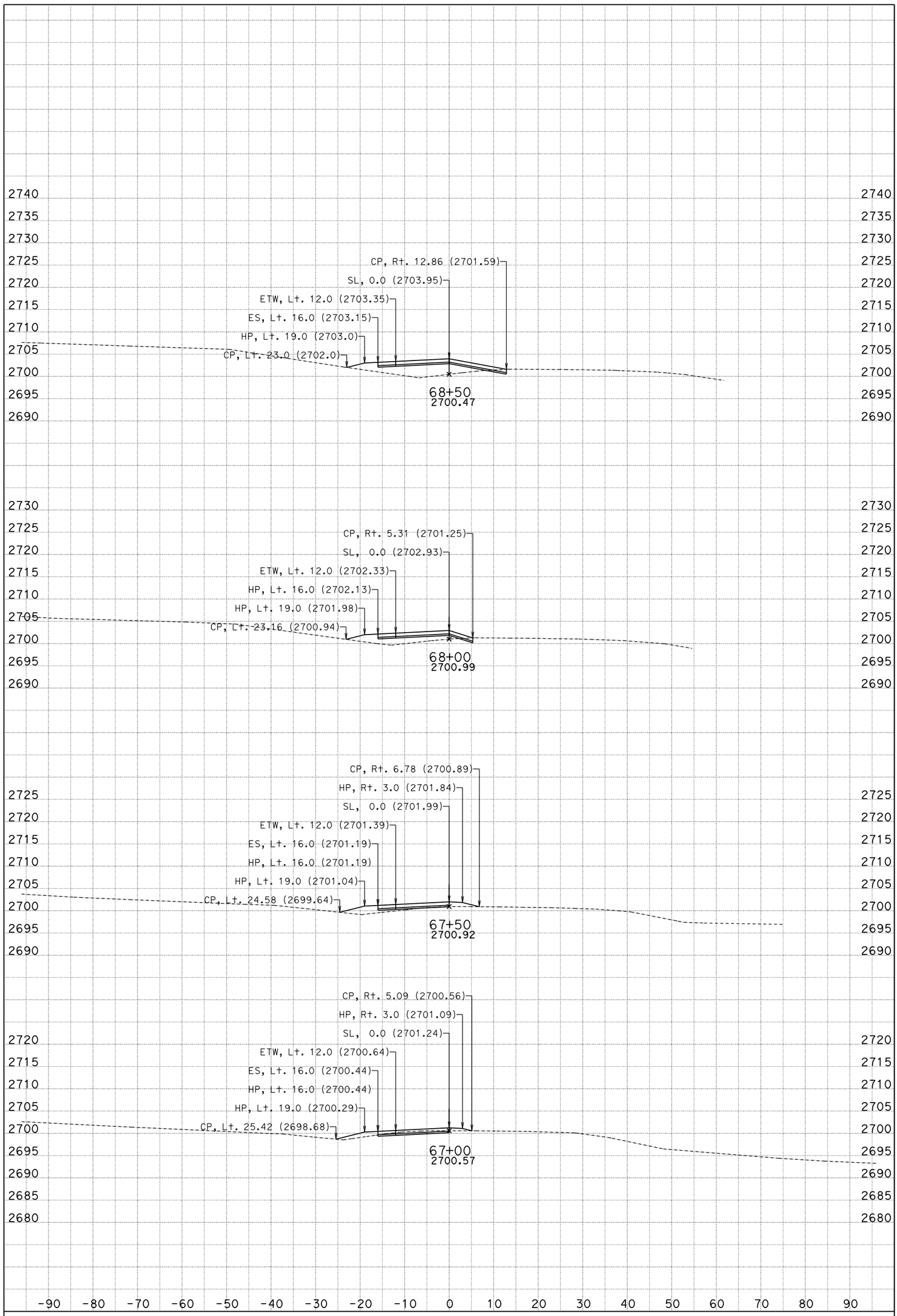

DATE: 10/18/2012

SCALE: 1" = 10' Horiz.
1" = 10' Vert.

PROJECT ID: 0800000533

CONTRACT: 08-0N5904

DIST/CO/RTE/PM: 08/SBd/40/R85.2

CREATED BY: BHN

KC Project: 10049

File: D:d49\WBDET2\EAR\wbdt2.ear

All Dimensions are U.S. Survey Feet

WB DETOUR LINE "WBDET2"

CROSS SECTIONS

SHEET 2 OF 8

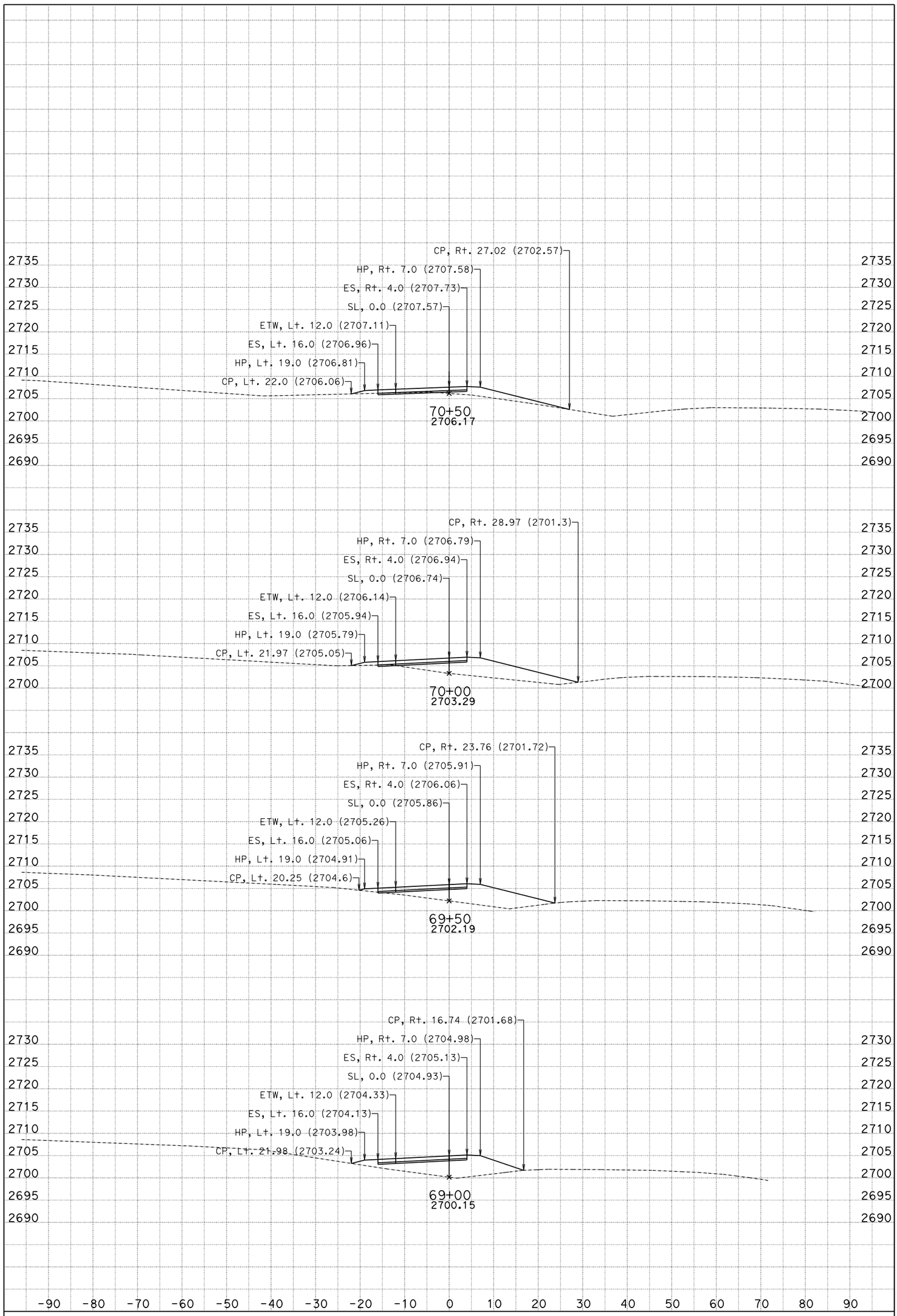

DATE: 10/18/2012

SCALE: 1" = 10' Horiz.
1" = 10' Vert.

PROJECT ID: 0800000533

CONTRACT: 08-0N5904

DIST/CO/RTE/PM: 08/SBd/40/R85.2

CREATED BY: BHN

KC Project: 10049

File: D:d49\WBDET2\EAR\wbdt2.ear

All Dimensions are U.S. Survey Feet

WB DETOUR LINE "WBDET2"

CROSS SECTIONS

SHEET 3 OF 8

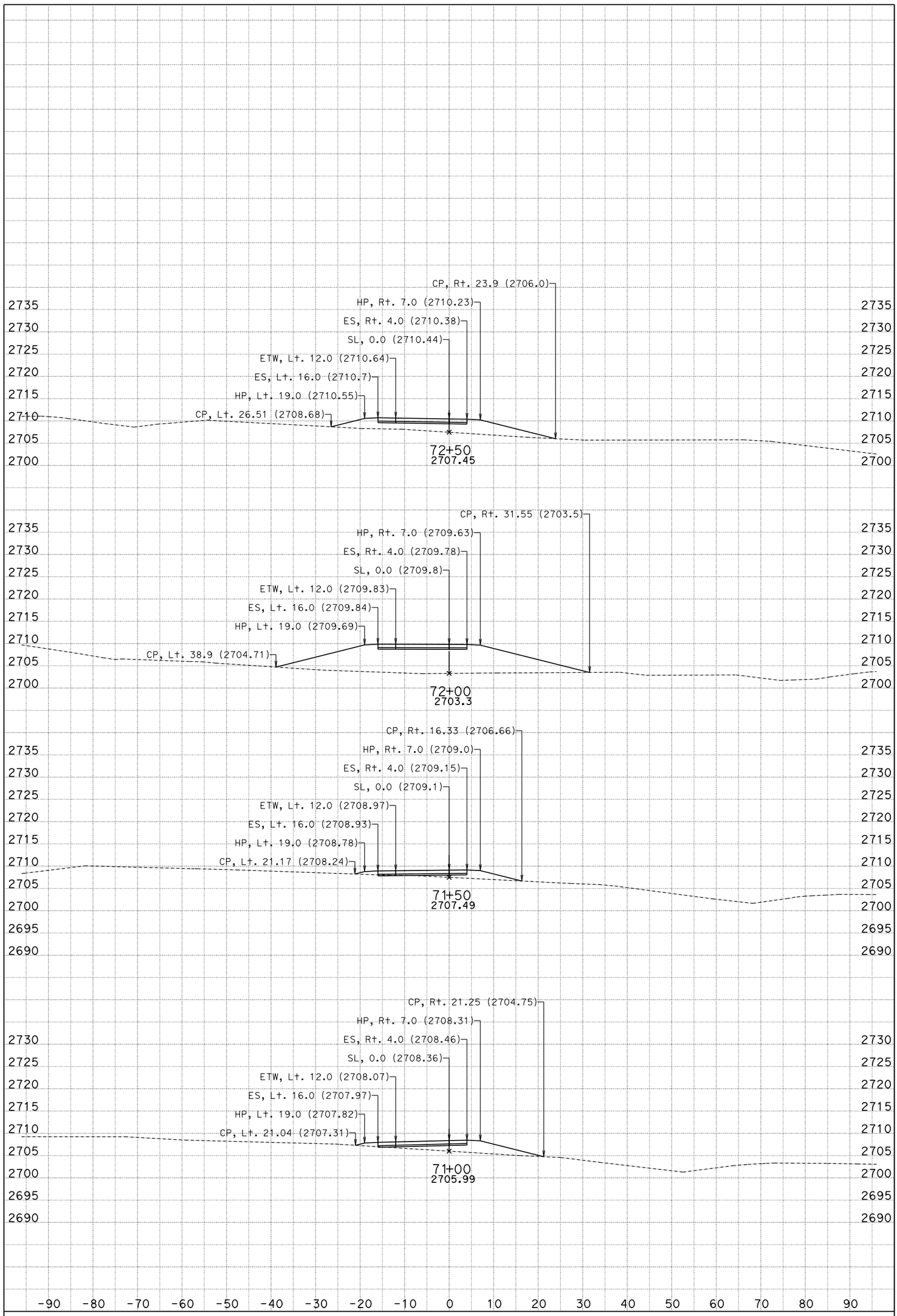

DATE: 10/18/2012

SCALE: 1" = 10' Horiz.
1" = 10' Vert.

PROJECT ID: 0800000533

CONTRACT: 08-0N5904

DIST/CO/RTE/PM: 08/SBd/40/R85.2

CREATED BY: BHN

KC Project: 10049

File: D:d49\WBDET2\EAR\wbdt2.ear

All Dimensions are U.S. Survey Feet

WB DETOUR LINE "WBDET2"

CROSS SECTIONS

SHEET 4 OF 8

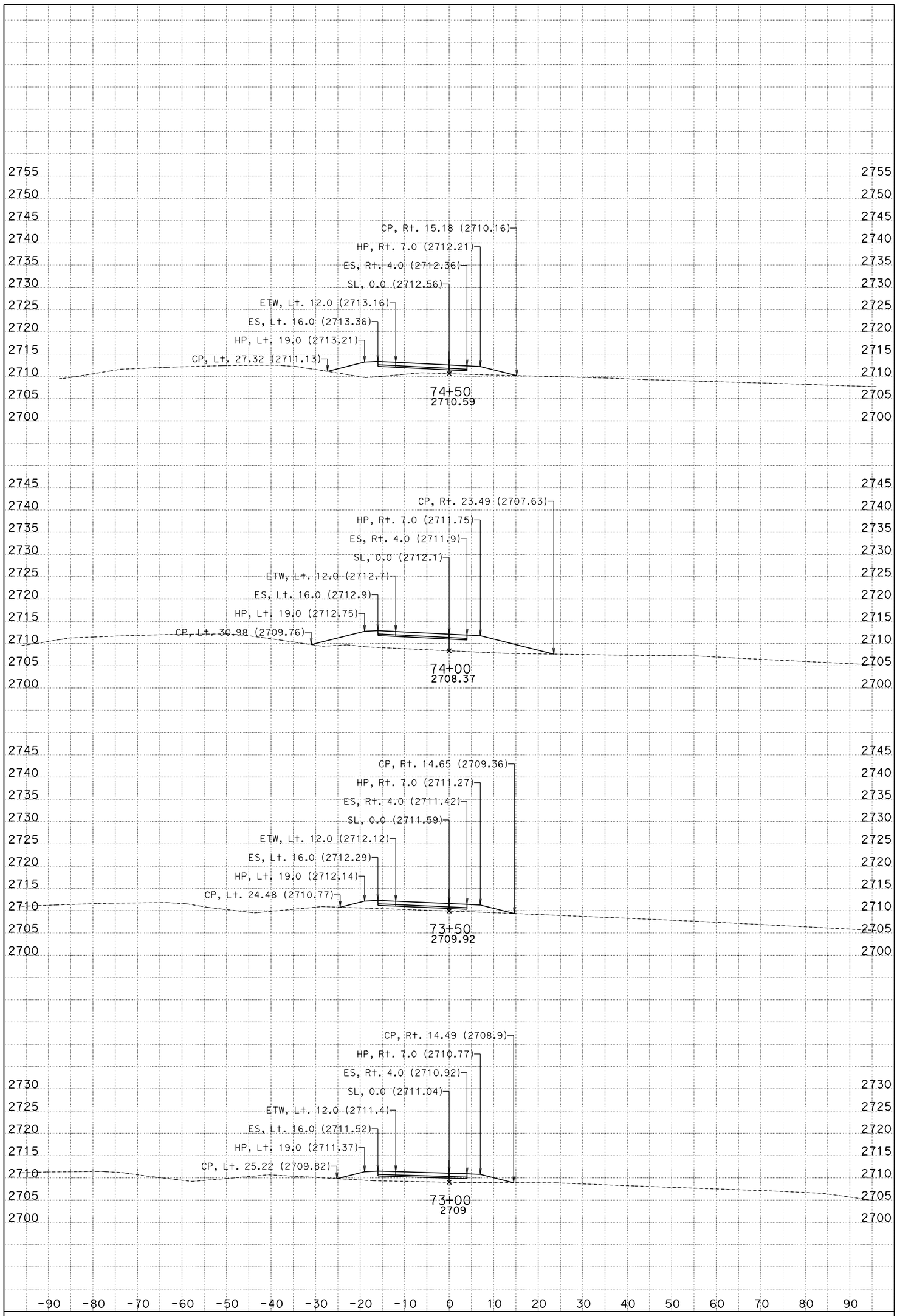

DATE: 10/18/2012

SCALE: 1" = 10' Horiz.
1" = 10' Vert.

PROJECT ID: 0800000533

CONTRACT: 08-0N5904

DIST/CO/RTE/PM: 08/SBd/40/R85.2

CREATED BY: BHN

KC Project: 10049

File: D:d49\WBDET2\EAR\wbdt2.ear

All Dimensions are U.S. Survey Feet

WB DETOUR LINE "WBDET2"

CROSS SECTIONS

SHEET 5 OF 8

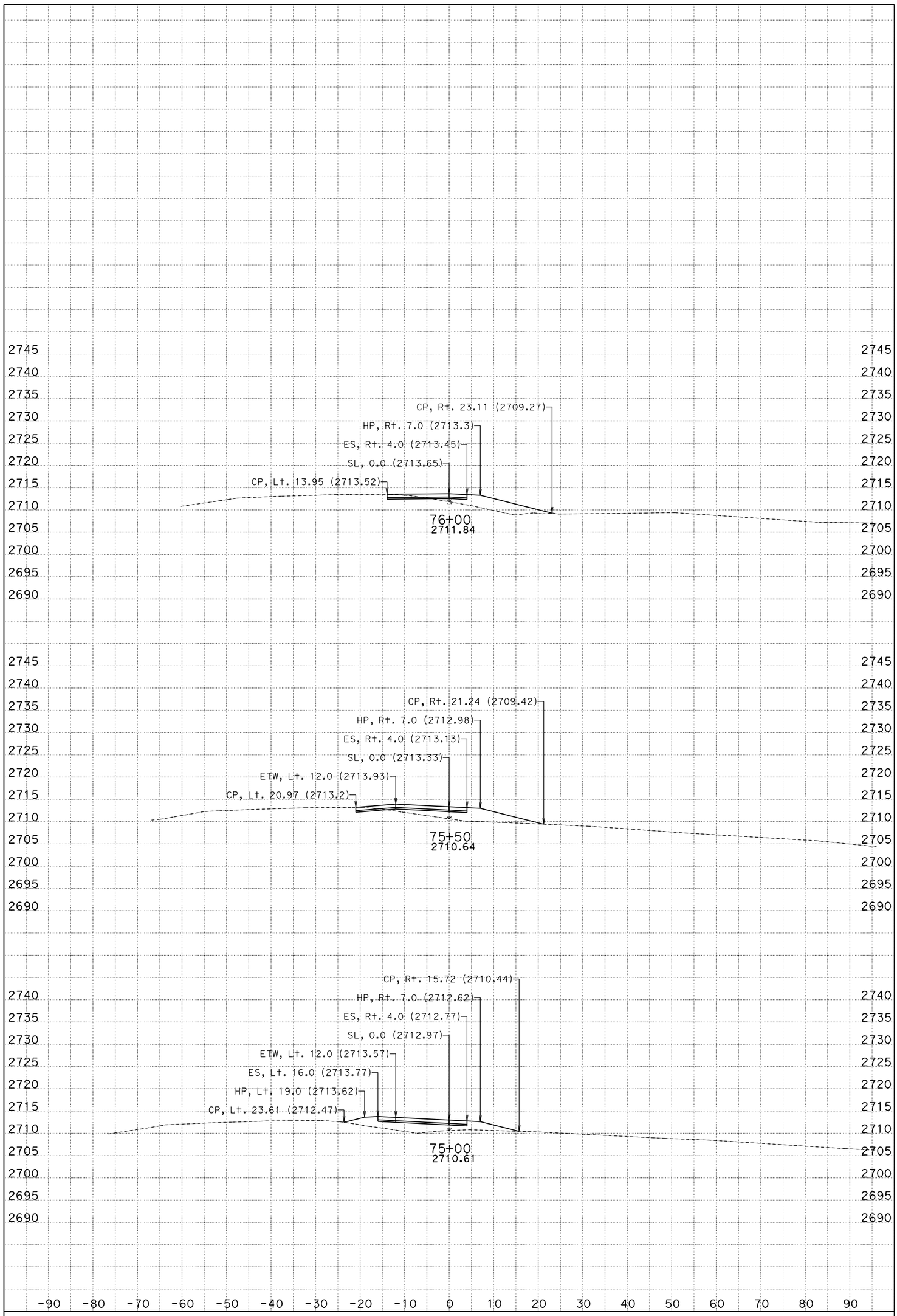

DATE: 10/18/2012

SCALE: 1" = 10' Horiz.
1" = 10' Vert.

PROJECT ID: 0800000533

CONTRACT: 08-0N5904

DIST/CO/RTE/PM: 08/SBd/40/R85.2

CREATED BY: BHN

KC Project: 10049

File: D:d49\WBDET2\EAR\wbdt2.ear

All Dimensions are U.S. Survey Feet

WB DETOUR LINE "WBDET2"

CROSS SECTIONS

SHEET 6 OF 8

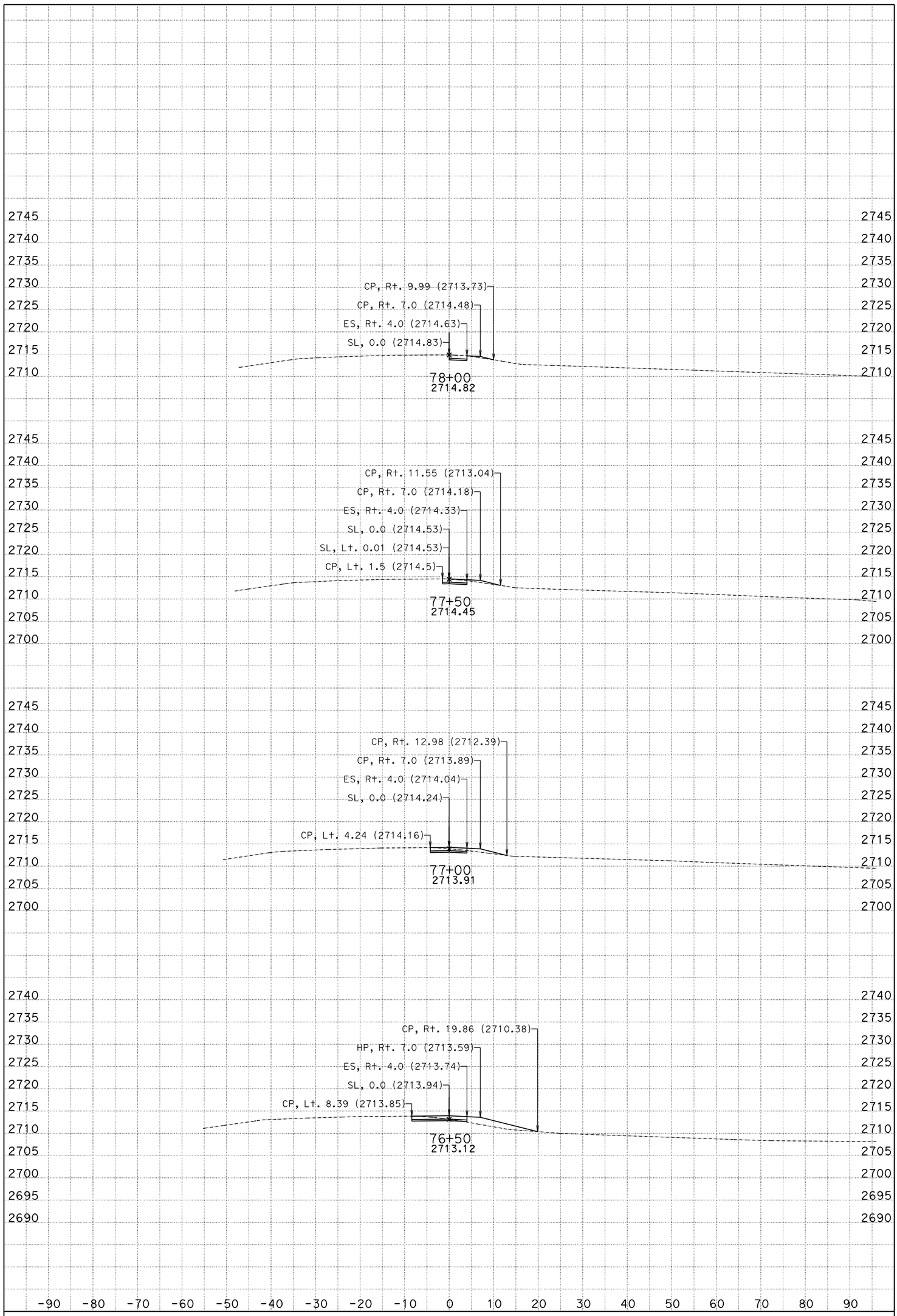

DATE: 10/18/2012

SCALE: 1" = 10' Horiz.
1" = 10' Vert.

PROJECT ID: 0800000533

CONTRACT: 08-0N5904

DIST/CO/RTE/PM: 08/SBd/40/R85.2

CREATED BY: BHN

KC Project: 10049

File: D:d49\WBDET2\EAR\wbdt2.ear

All Dimensions are U.S. Survey Feet

WB DETOUR LINE "WBDET2"

CROSS SECTIONS

SHEET 7 OF 8



DATE: 10/18/2012

SCALE: 1" = 10' Horiz.
1" = 10' Vert.

PROJECT ID: 0800000533

KC Project: 10049

CONTRACT: 08-0N5904

DIST/CO/RTE/PM: 08/SBd/40/R85.2

CREATED BY: BHN

File: D:d49\WBDET2\EAR\wbdt2.ear

All Dimensions are U.S. Survey Feet

WB DETOUR LINE "WBDET2"

CROSS SECTIONS

SHEET 8 OF 8