Dist	COUNTY	ROUTE	POST MILES TOTAL PROJECT	SHEET No.	TOTAL SHEETS
08	SBd	5714		1	5

INDEX OF PLANS

SHEET No.	DESCRIPTION
1	TITLE AND LOCATION MAP
2	LAYOUTS
3	CONTOUR GRADING
4	UTILITY PLANS
5	SUMMARY OF QUANTITIES

THE STANDARD PLANS LIST APPLICABLE TO THIS CONTRACT IS INCLUDED IN THE NOTICE TO BIDDERS AND SPECIAL PROVISIONS BOOK.

STATE OF CALIFORNIA

DEPARTMENT OF TRANSPORTATION

PROJECT PLANS FOR CONSTRUCTION ON

STATE HIGHWAY

IN SAN BERNARDINO COUNTY
NEAR FAWNSKIN
AT THE FAWNSKIN MAINTENANCE STATION

TO BE SUPPLEMENTED BY STANDARD PLANS DATED MAY 2006

LOCATION MAP

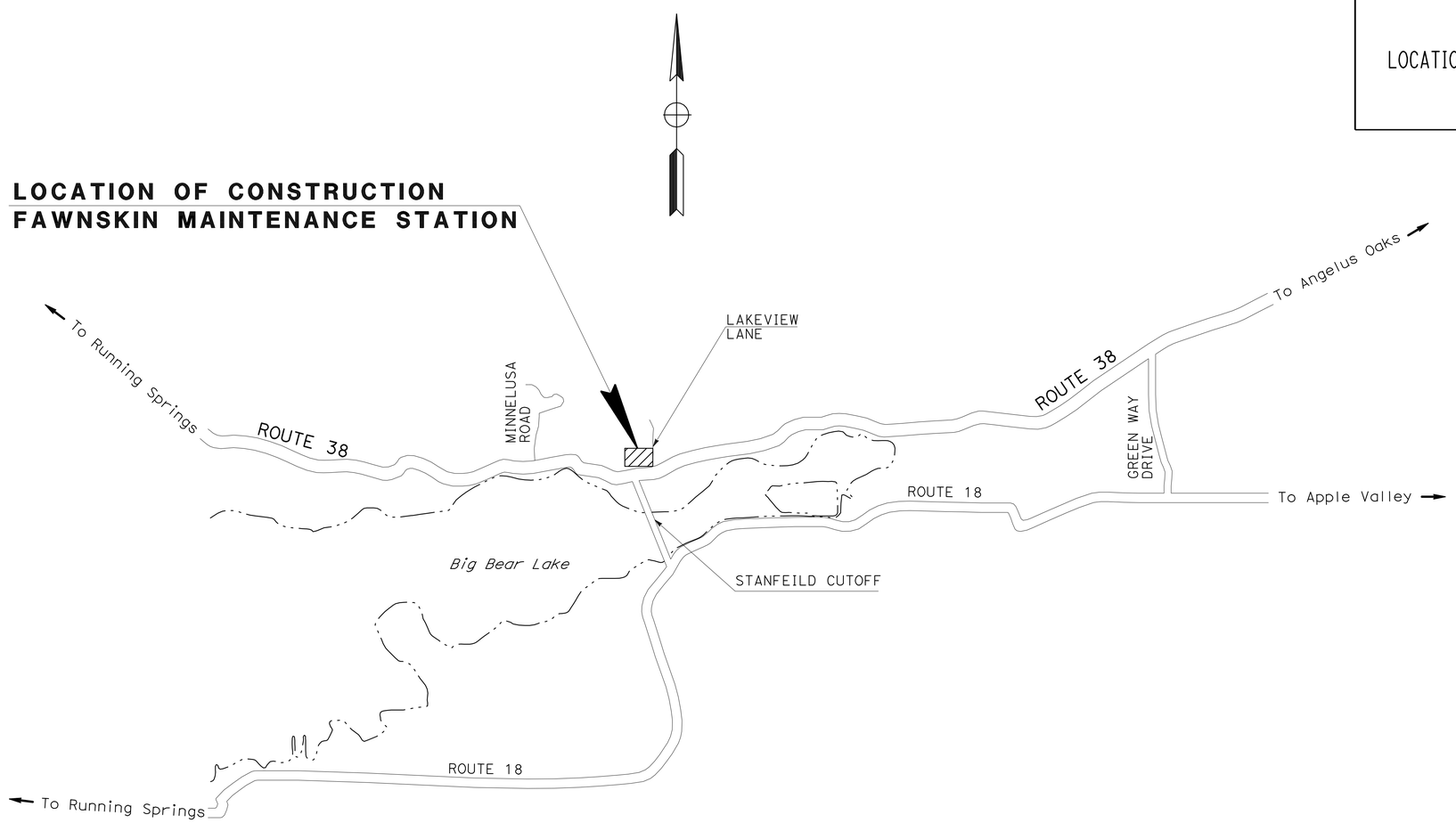

NO SCALE

THE CONTRACTOR SHALL POSSESS THE CLASS (OR CLASSES) OF LICENSE AS SPECIFIED IN THE "NOTICE TO BIDDERS."

PROJECT MANAGER: CATALINO PINING

DESIGN ENGINEER: NADER GOBRAN

11-12-08
PROJECT ENGINEER REGISTERED CIVIL ENGINEER — DATE

REGISTERED PROFESSIONAL ENGINEER — NADER GOBRAN — No. C 62170 — Exp. 9-30-09 — CIVIL — STATE OF CALIFORNIA

January 5, 2009
PLANS APPROVAL DATE

THE STATE OF CALIFORNIA OR ITS OFFICERS OR AGENTS SHALL NOT BE RESPONSIBLE FOR THE ACCURACY OR COMPLETENESS OF SCANNED COPIES OF THIS PLAN SHEET.

CONTRACT No. **08-0K7804**

LAST REVISION 11-12-08 | DATE PLOTTED => 07-JAN-2009 | TIME PLOTTED => 08:37

Dist	COUNTY	ROUTE	POST MILES TOTAL PROJECT	SHEET No.	TOTAL SHEETS
08	SBd	5714		2	5

REGISTERED CIVIL ENGINEER 11-12-08 DATE

1-5-09
PLANS APPROVAL DATE

REGISTERED PROFESSIONAL ENGINEER NADER GOBRAN No. C62170 Exp. 9/30/09 CIVIL STATE OF CALIFORNIA

THE STATE OF CALIFORNIA OR ITS OFFICERS OR AGENTS SHALL NOT BE RESPONSIBLE FOR THE ACCURACY OR COMPLETENESS OF SCANNED COPIES OF THIS PLAN SHEET.

NOTES:

1. FOR COMPLETE RIGHT OF WAY AND ACCURATE ACCESS DATA, SEE RIGHT OF WAY RECORD MAPS AT DISTRICT OFFICE.
2. CONFORM TO EXISTING ELEVATION
3. SAW CUT ASPHALT CONCRETE

CURVE DATA

No.	R	Δ	T	L
1	10.00	178°5'23"	599.85	31.08
2	15.00	90°32'7"	15.14	23.70

STRUCTURAL SECTION

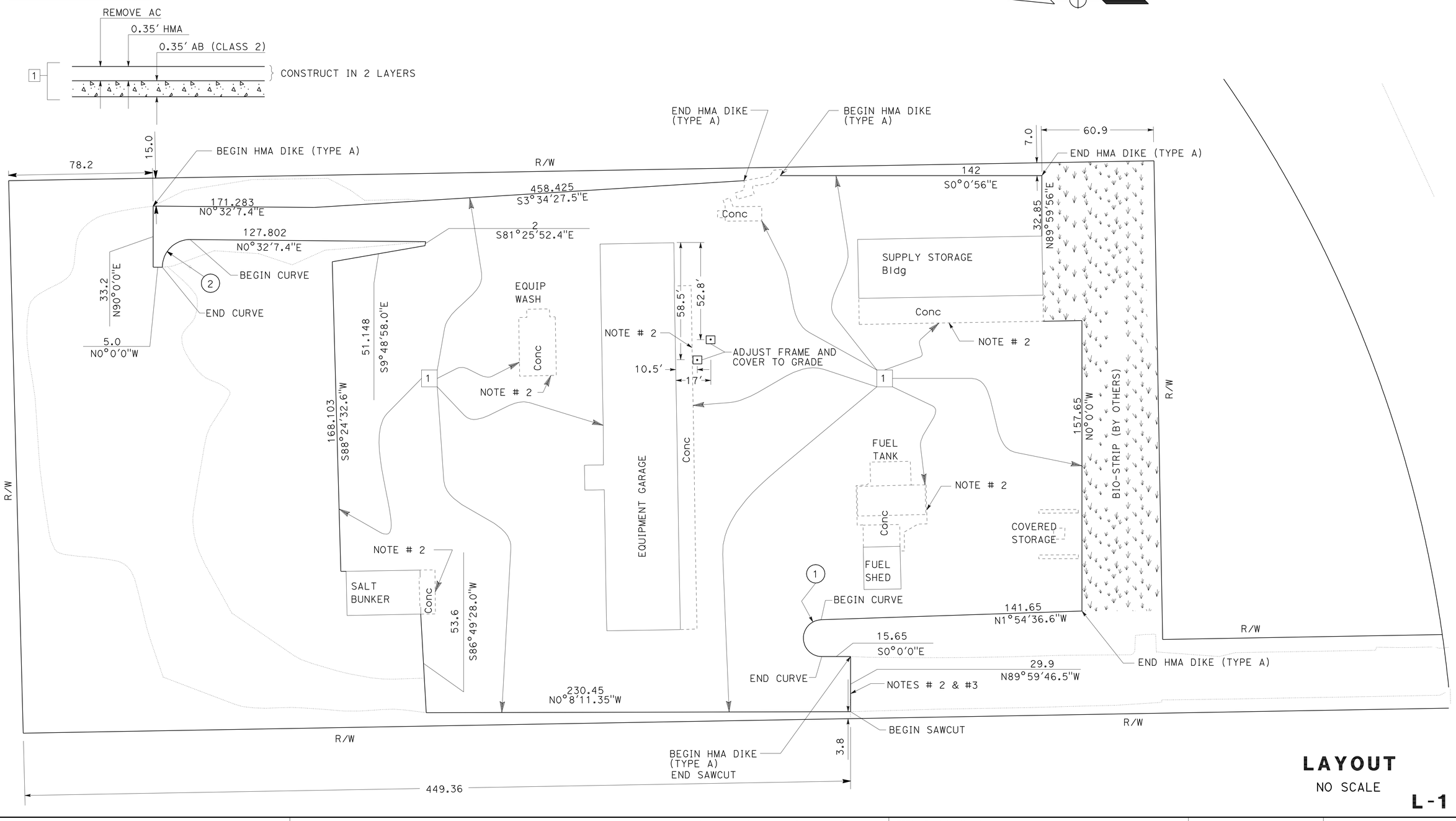

LAYOUT
NO SCALE

L-1

STATE OF CALIFORNIA - DEPARTMENT OF TRANSPORTATION
Caltrans® MAINTENANCE DESIGN

FUNCTIONAL SUPERVISOR: CATALINO PINING
CALCULATED-DESIGNED BY: NADER GOBRAN
CHECKED BY: CATALINO PINING
REVISED BY
DATE REVISED

LAST REVISION 11-12-08
DATE PLOTTED => 07-JAN-2009
TIME PLOTTED => 08:37

Dist	COUNTY	ROUTE	POST MILES TOTAL PROJECT	SHEET No.	TOTAL SHEETS
08	SBd	5714		3	5

REGISTERED CIVIL ENGINEER 11-12-08 DATE

1-5-09
PLANS APPROVAL DATE

REGISTERED PROFESSIONAL ENGINEER
NADER GOBRAN
No. C62170
Exp. 9/30/09
CIVIL
STATE OF CALIFORNIA

THE STATE OF CALIFORNIA OR ITS OFFICERS OR AGENTS SHALL NOT BE RESPONSIBLE FOR THE ACCURACY OR COMPLETENESS OF SCANNED COPIES OF THIS PLAN SHEET.

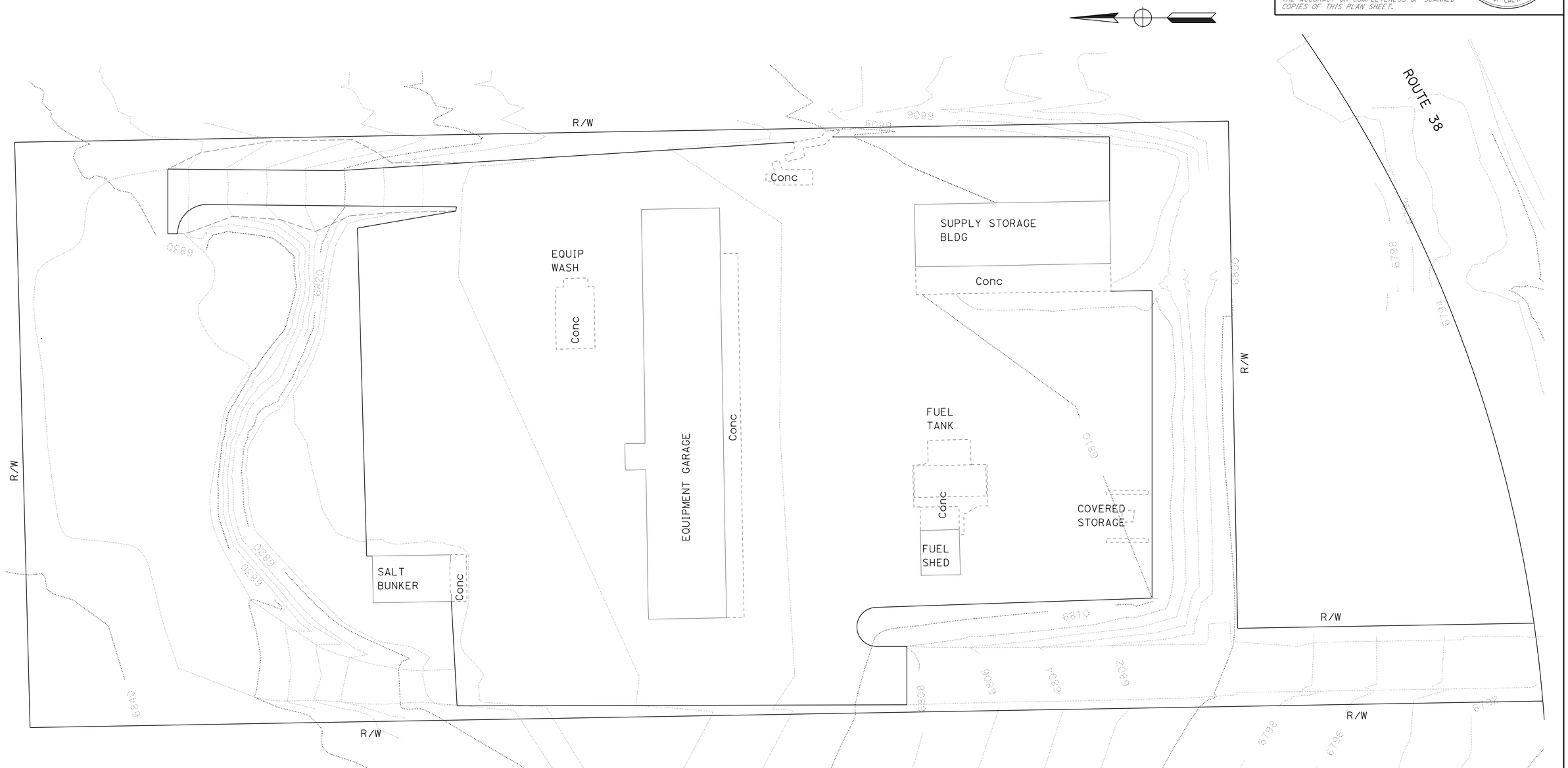

CONTOUR GRADING

NO SCALE

G-1

THIS PLAN ACCURATE FOR CONTOUR GRADING WORK ONLY.

STATE OF CALIFORNIA - DEPARTMENT OF TRANSPORTATION
Caltrans® **MAINTENANCE DESIGN**

FUNCTIONAL SUPERVISOR: CATALINO PINING
CALCULATED-DESIGNED BY: NADER GOBRAN
CHECKED BY:
REVISED BY:
DATE REVISED:
CATALINO PINING

LAST REVISION 11-12-08
DATE PLOTTED => 07-JAN-2009
TIME PLOTTED => 08:38

Dist	COUNTY	ROUTE	POST MILES TOTAL PROJECT	SHEET No.	TOTAL SHEETS
08	SBd	5714		4	5

11-12-08
REGISTERED CIVIL ENGINEER DATE

1-5-09
PLANS APPROVAL DATE

REGISTERED PROFESSIONAL ENGINEER
NADER GOBRAN
No. C62170
Exp. 9/30/09
CIVIL
STATE OF CALIFORNIA

THE STATE OF CALIFORNIA OR ITS OFFICERS OR AGENTS SHALL NOT BE RESPONSIBLE FOR THE ACCURACY OR COMPLETENESS OF SCANNED COPIES OF THIS PLAN SHEET.

LEGEND:

—— -e —— ELECTRIC
—— -g —— NATURAL GAS
- —— w —— — WATER

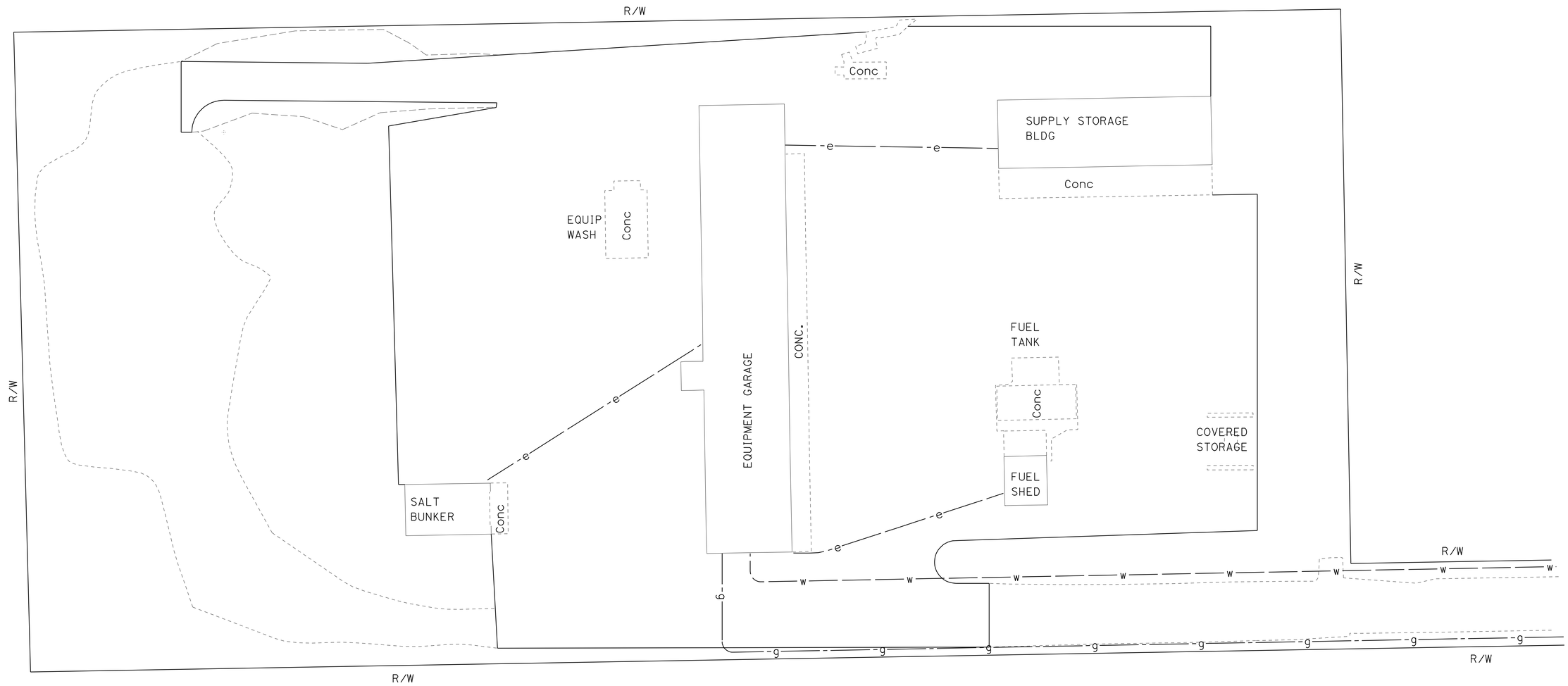

THIS PLAN ACCURATE FOR UTILITY WORK ONLY.

UTILITY PLAN

NO SCALE

U-1

STATE OF CALIFORNIA - DEPARTMENT OF TRANSPORTATION
Caltrans® MAINTENANCE DESIGN

FUNCTIONAL SUPERVISOR: CATALINO PINING
CALCULATED-DESIGNED BY: NADER GOBRAN
CHECKED BY: CATALINO PINING
REVISED BY
DATE REVISED

LAST REVISION 11-12-08
DATE PLOTTED => 07-JAN-2009
TIME PLOTTED => 08:38

Dist	COUNTY	ROUTE	POST MILES TOTAL PROJECT	SHEET No.	TOTAL SHEETS
08	SBd	5714		5	5

11-12-08
REGISTERED CIVIL ENGINEER DATE

1-5-09
PLANS APPROVAL DATE

REGISTERED PROFESSIONAL ENGINEER
NADER GOBRAN
No. C62170
Exp. 9/30/09
CIVIL
STATE OF CALIFORNIA

THE STATE OF CALIFORNIA OR ITS OFFICERS OR AGENTS SHALL NOT BE RESPONSIBLE FOR THE ACCURACY OR COMPLETENESS OF SCANNED COPIES OF THIS PLAN SHEET.

ROAD WORK QUANTITIES

PM	TEMPORARY SILT FENCE (LF)	HOT MIX ASPHALT (TYPE A) (TON)	ROADWAY EXCAVATION (CY)	AGGREGATE BASE (CLASS 2) (CY)	TEMPORARY CONSTRUCTION ENTRANCE (EA)	ADJUST FRAME & COVER TO GRADE (EA)	PLACE HOT MIX ASPHALT DIKE (TYPE A) (LF)
L5714	2200	2190	2193	1097	1	2	500

REVISED BY
DATE REVISED
NADER GOBRAN
CATALINO PINING
CALCULATED-DESIGNED BY
CHECKED BY
FUNCTIONAL SUPERVISOR
CATALINO PINING

STATE OF CALIFORNIA - DEPARTMENT OF TRANSPORTATION
Caltrans® MAINTENANCE DESIGN

SUMMARY OF QUANTITIES
Q-1

LAST REVISION 11-12-08
DATE PLOTTED => 07-JAN-2009
TIME PLOTTED => 08:38