DESIGN STUDY ONLY

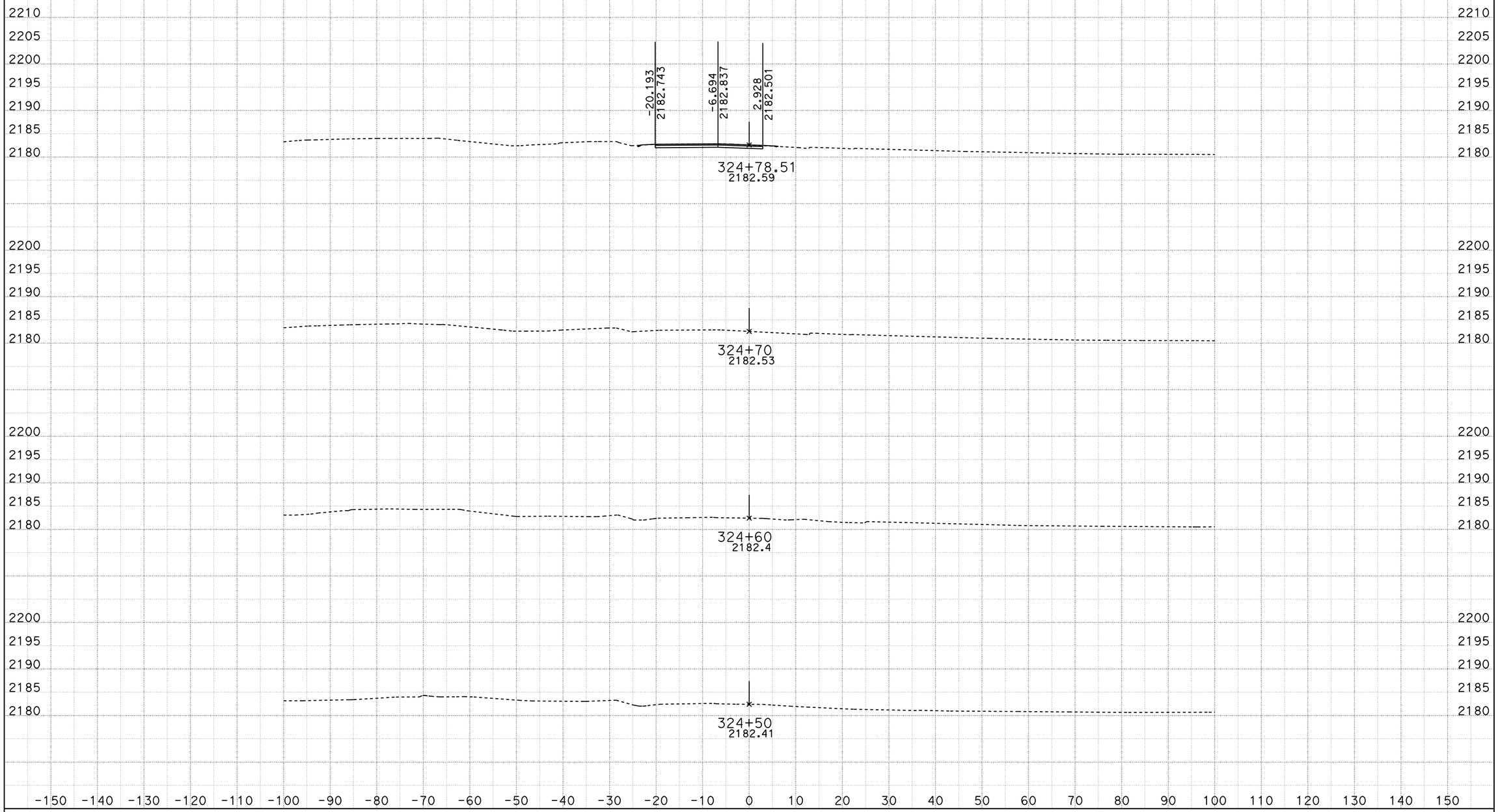

DATE: 10/29/2013

KC Project: 0806B File: D:\VTRUONG\04351\0806B\0806B\loc14_south_10102013.ear

SCALE: 1" = 10' Horiz.
1" = 10' Vert.

All Dimensions are US Survey Feet

LOC14
CROSS SECTIONS

SHEET 1 OF XXX

DESIGN STUDY ONLY

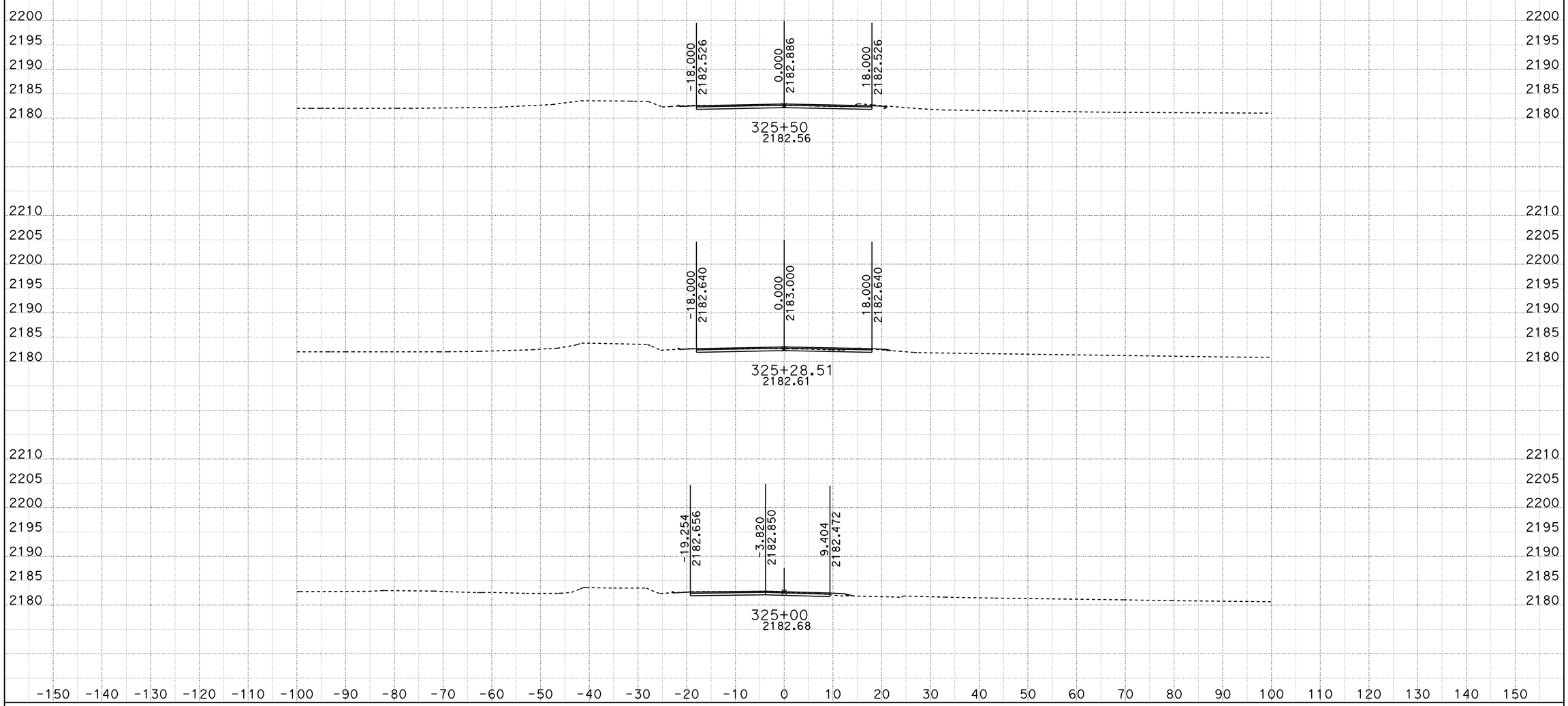

DATE: 10/29/2013

KC Project: 0806B File: D:\VTRUONG\04351\0806B\0806B\loc14_south_10102013.ear

SCALE: 1" = 10' Horiz.
1" = 10' Vert.

All Dimensions are US Survey Feet

LOC14
CROSS SECTIONS

SHEET 2 OF XXX

DESIGN STUDY ONLY

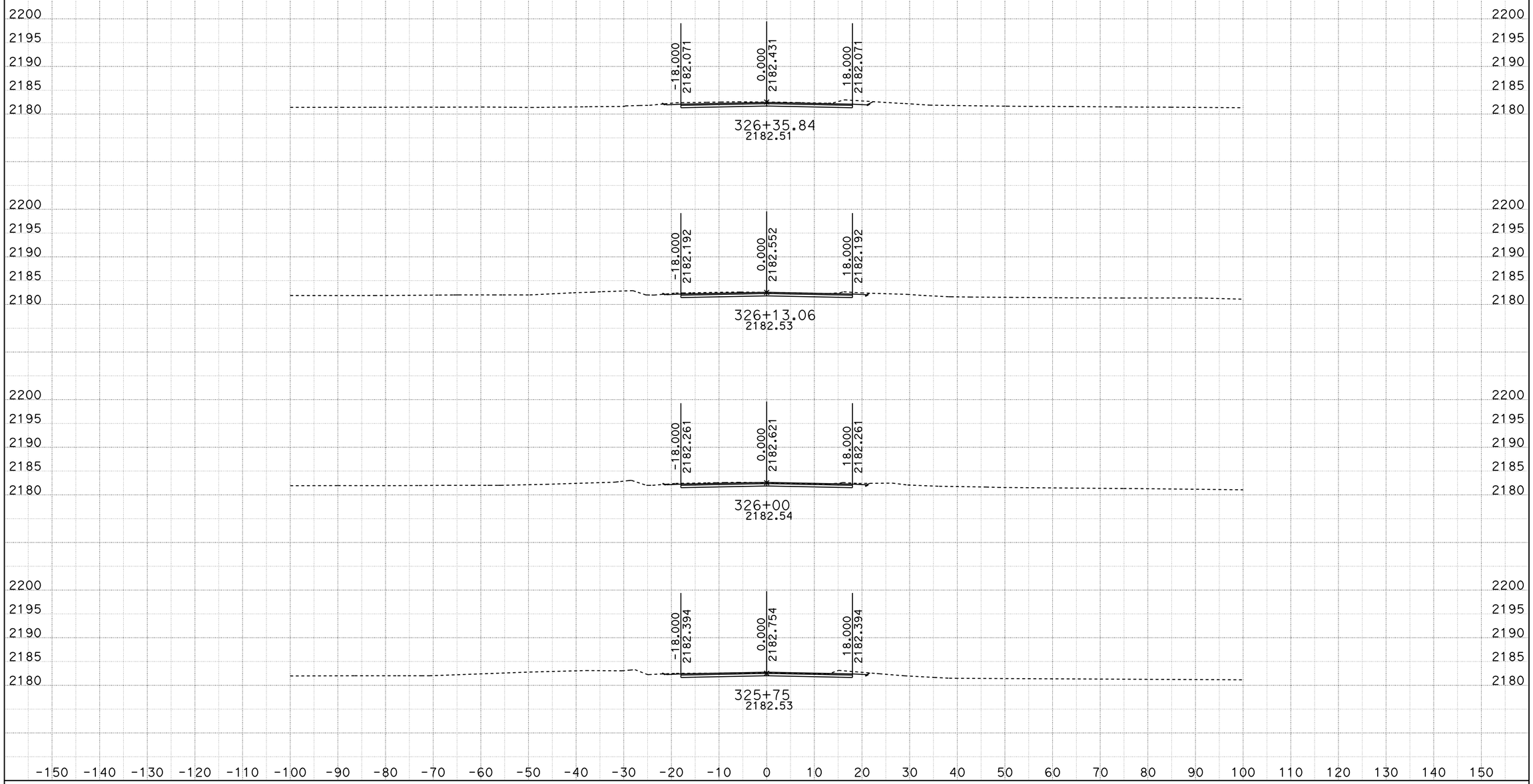

DATE: 10/29/2013

KC Project: 0806B File: D:\VTRUONG\04351\0806B\0806B\loc14_south_10102013.ear

SCALE: 1" = 10' Horiz.
1" = 10' Vert.

All Dimensions are US Survey Feet

LOC14
CROSS SECTIONS

SHEET 3 OF XXX

DESIGN STUDY ONLY

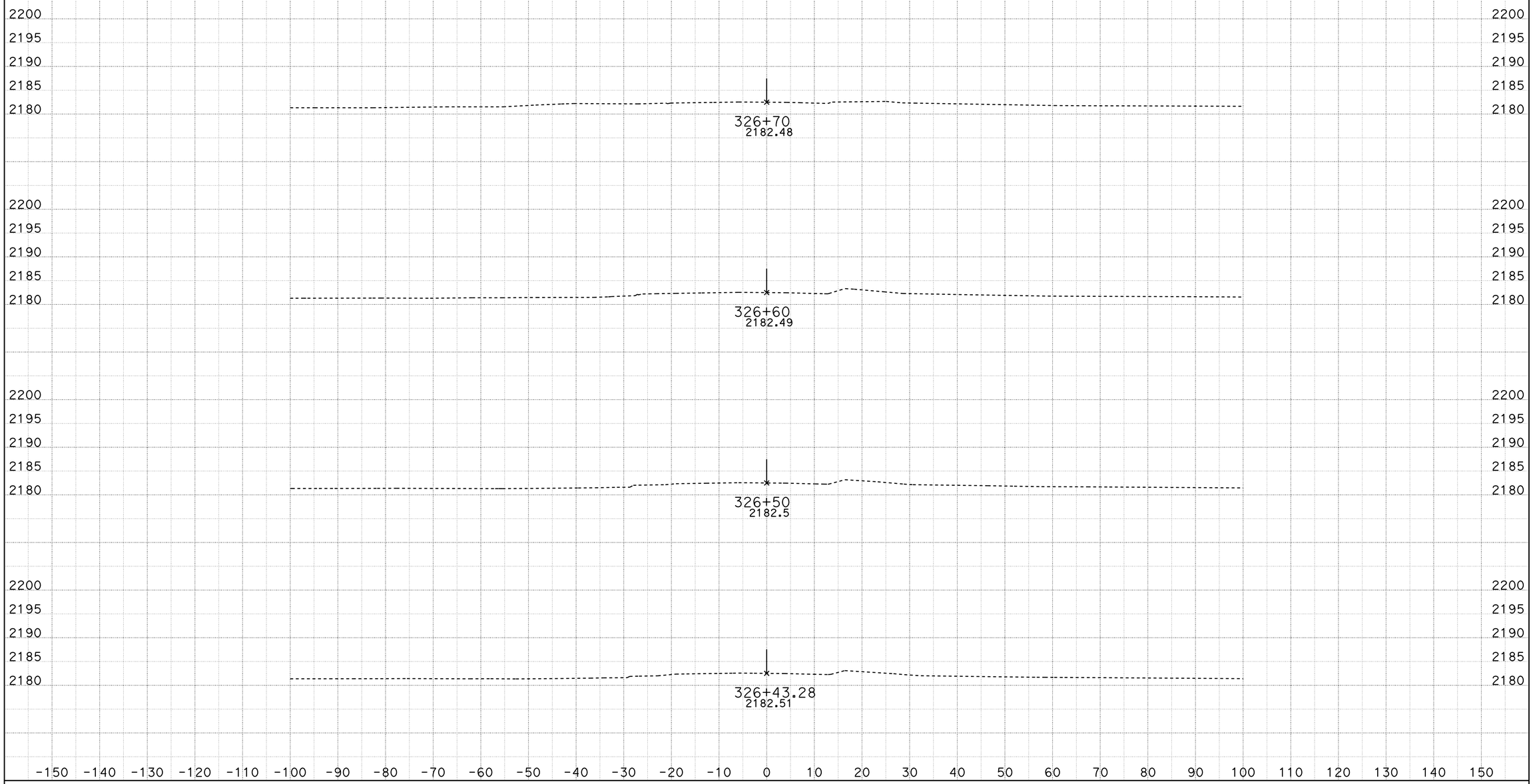

DATE: 10/29/2013

KC Project: 0806B File: D:\VTRUONG\04351\0806B\0806B\loc14_south_10102013.ear

SCALE: 1" = 10' Horiz.
1" = 10' Vert.

All Dimensions are US Survey Feet

LOC14
CROSS SECTIONS

SHEET 4 OF XXX

DESIGN STUDY ONLY

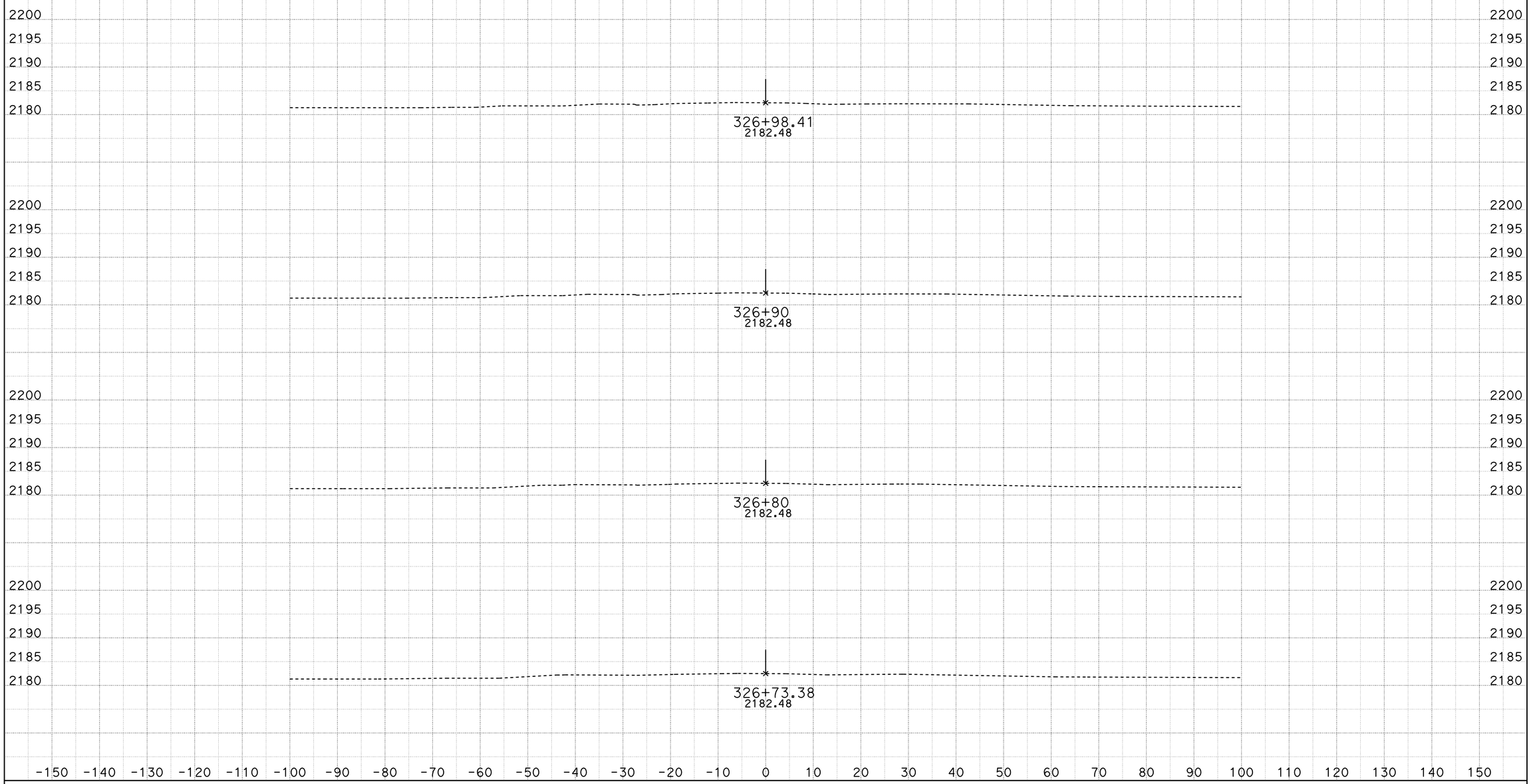

DATE: 10/29/2013

KC Project: 0806B File: D:\VTRUONG\04351\0806B\0806B\loc14_south_10102013.ear

SCALE: 1" = 10' Horiz.
1" = 10' Vert.

All Dimensions are US Survey Feet

LOC14
CROSS SECTIONS

SHEET 5 OF XXX

DESIGN STUDY ONLY

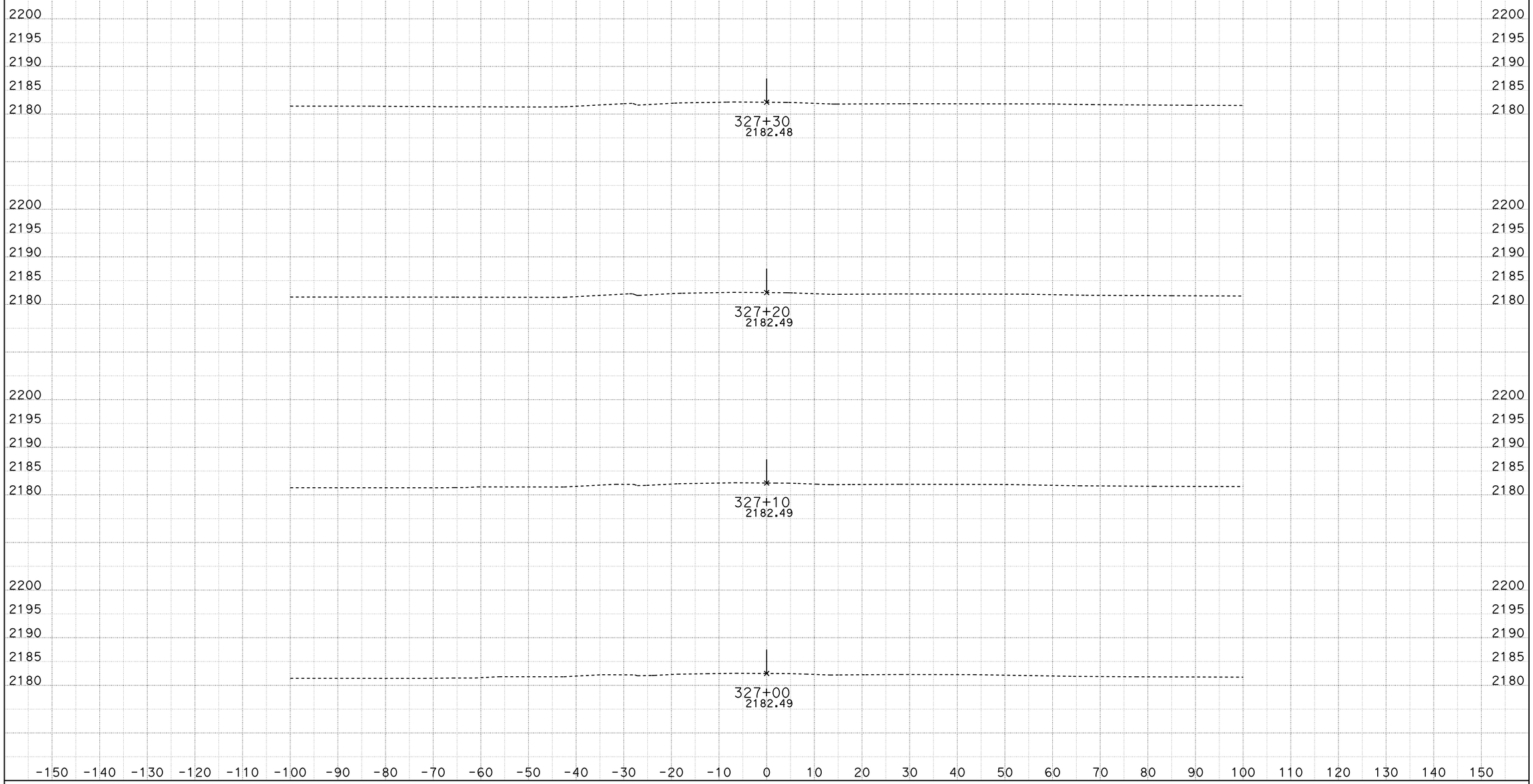

DATE: 10/29/2013

KC Project: 0806B File: D:\VTRUONG\04351\0806B\0806B\loc14_south_10102013.ear

SCALE: 1" = 10' Horiz.
1" = 10' Vert.

All Dimensions are US Survey Feet

LOC14
CROSS SECTIONS

SHEET 6 OF XXX

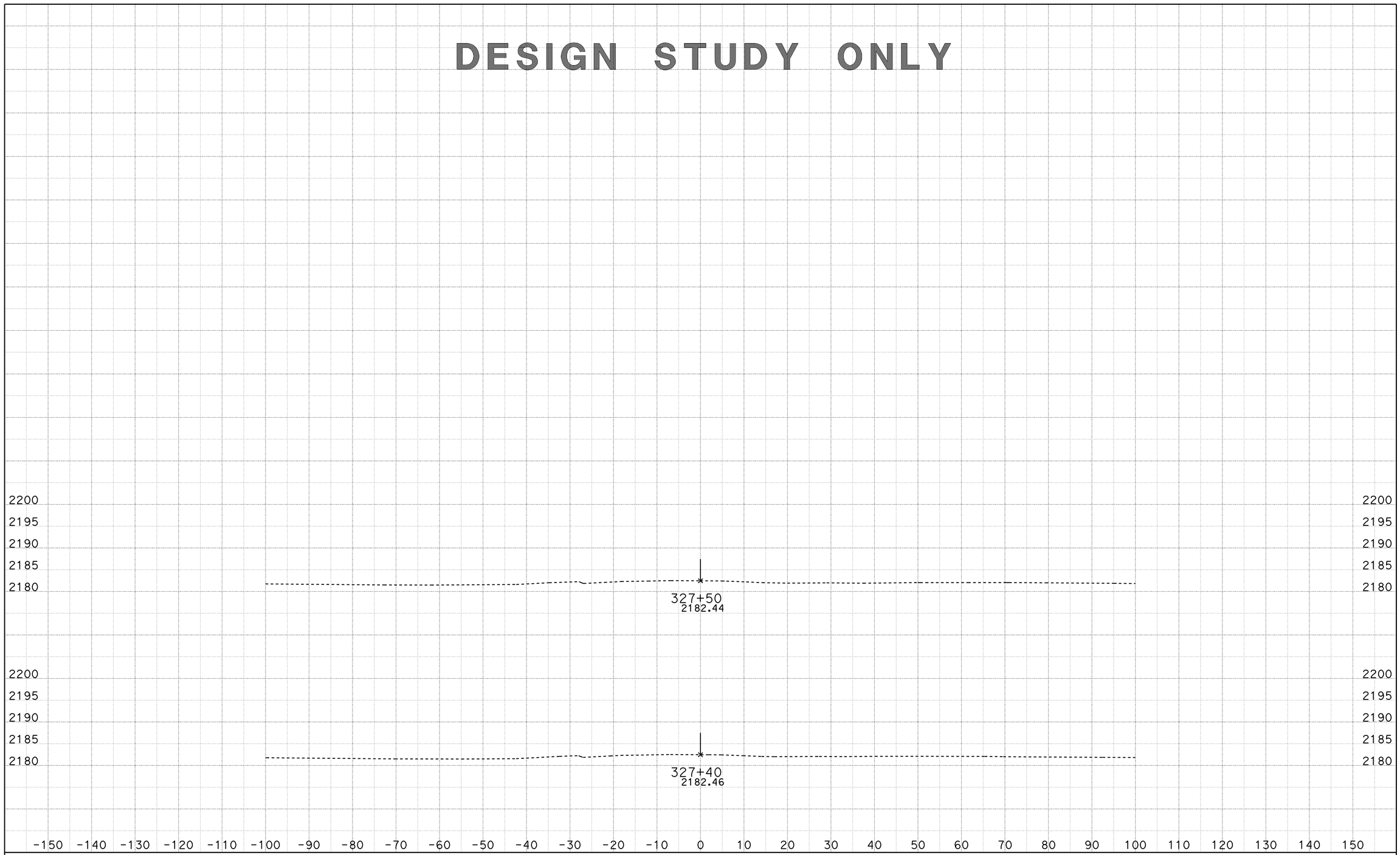

DATE: 10/29/2013

KC Project: 0806B File: D:\VTRUONG\04351\0806B\0806B\loc14_south_10102013.ear

SCALE: 1" = 10' Horiz.
1" = 10' Vert.

All Dimensions are US Survey Feet

LOC14
CROSS SECTIONS

SHEET 7 OF XXX

DESIGN STUDY ONLY

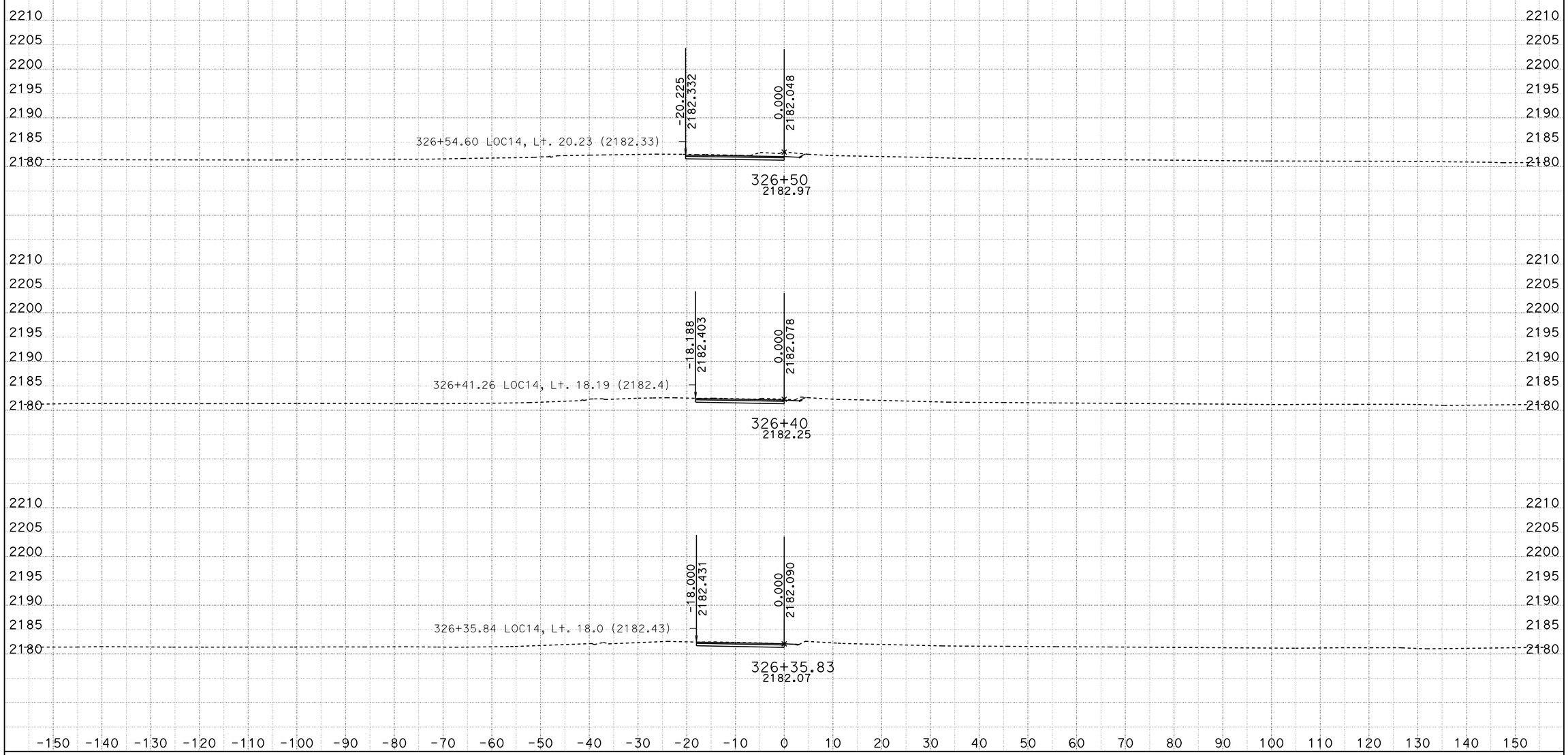

DATE: 10/29/2013

KC Project: 0806B File: D:\VTRUONG\04351\0806B\0806B\loc14fl1_10102013.ear

SCALE: 1" = 10' Horiz.
1" = 10' Vert.

All Dimensions are US Survey Feet

LOC14FL1
CROSS SECTIONS

SHEET 1 OF XXX

DESIGN STUDY ONLY

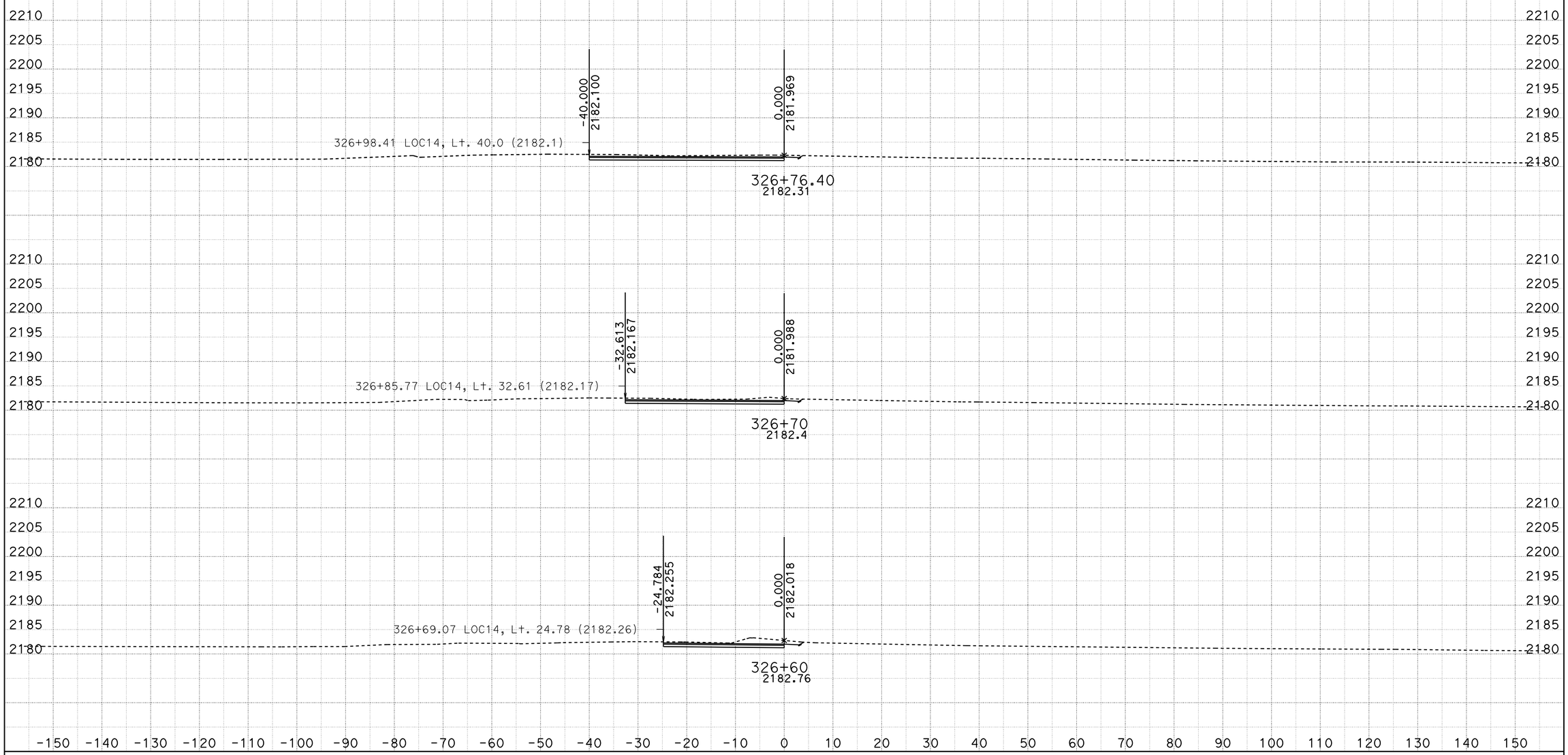

DATE: 10/29/2013

KC Project: 0806B File: D:\VTRUONG\04351\0806B\0806B\loc14fl1_10102013.ear

SCALE: 1" = 10' Horiz.
1" = 10' Vert.

All Dimensions are US Survey Feet

LOC14FL1
CROSS SECTIONS

SHEET 2 OF XXX

DESIGN STUDY ONLY

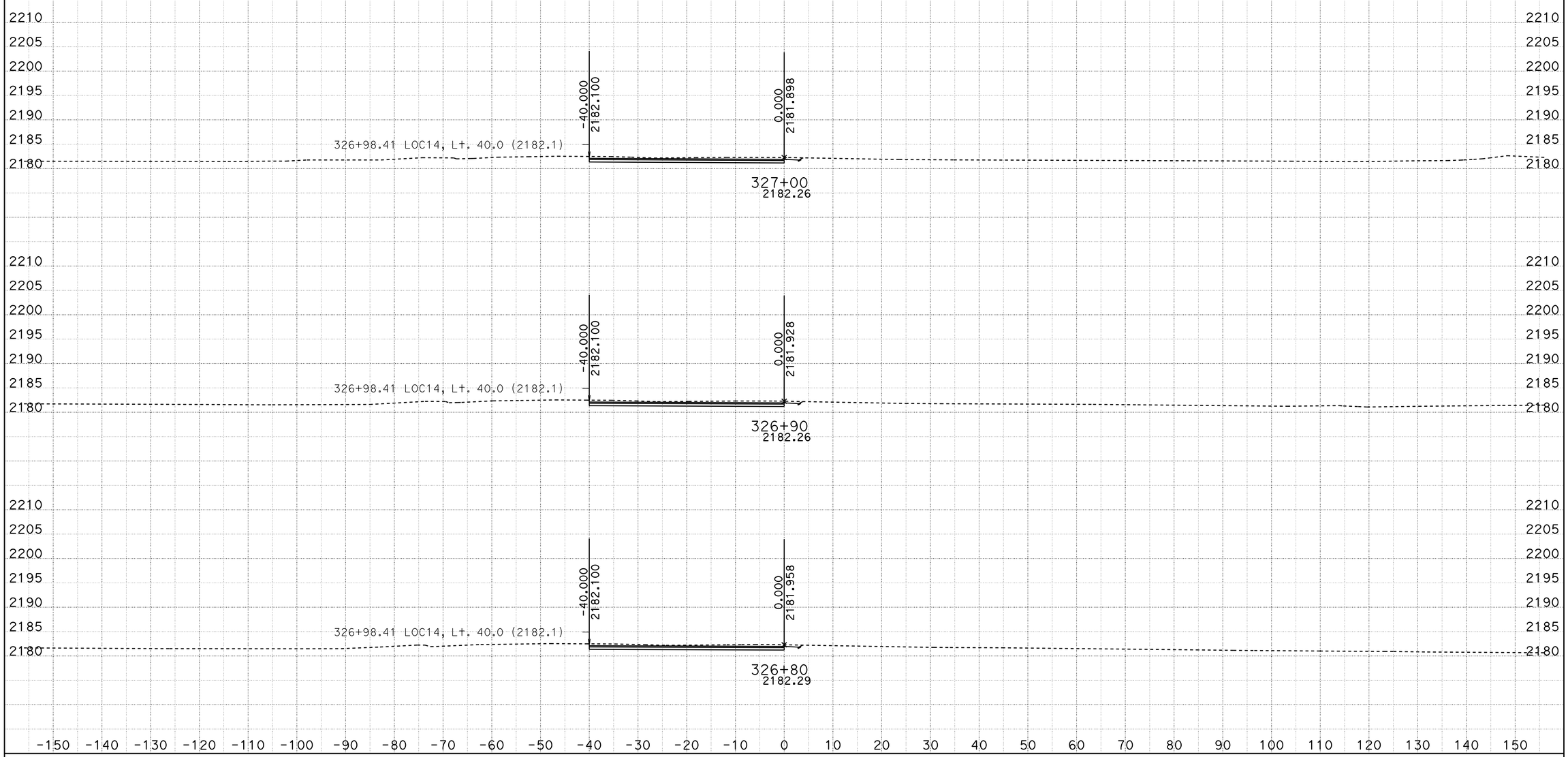

DATE: 10/29/2013

KC Project: 0806B File: D:\VTRUONG\04351\0806B\0806B\loc14fl1_10102013.ear

SCALE: 1" = 10' Horiz.
1" = 10' Vert.

All Dimensions are US Survey Feet

LOC14FL1
CROSS SECTIONS

SHEET 3 OF XXX

DESIGN STUDY ONLY

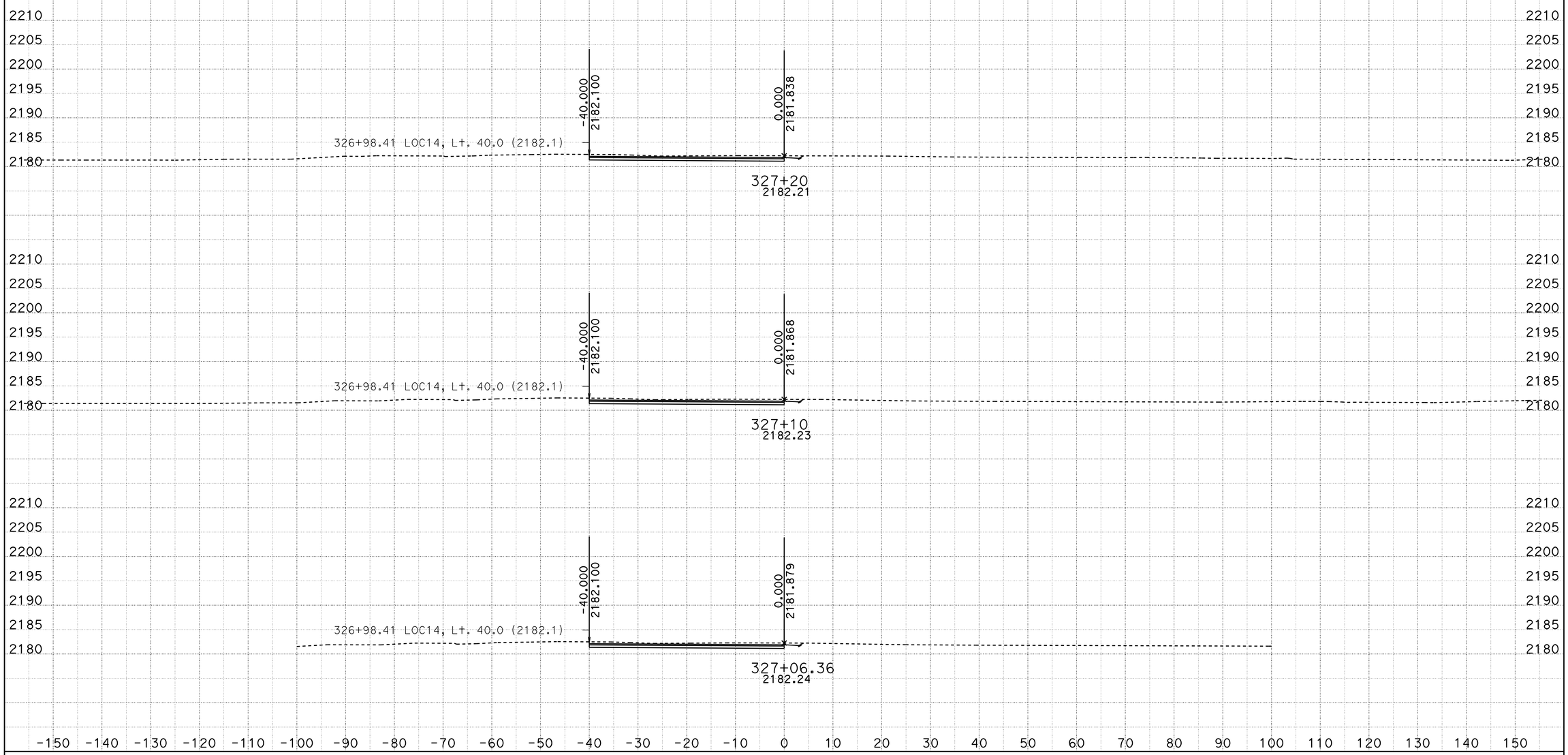

DATE: 10/29/2013

KC Project: 0806B File: D:\VTRUONG\04351\0806B\0806B\loc14fl1_10102013.ear

SCALE: 1" = 10' Horiz.
1" = 10' Vert.

All Dimensions are US Survey Feet

LOC14FL1
CROSS SECTIONS

SHEET 4 OF XXX

DESIGN STUDY ONLY

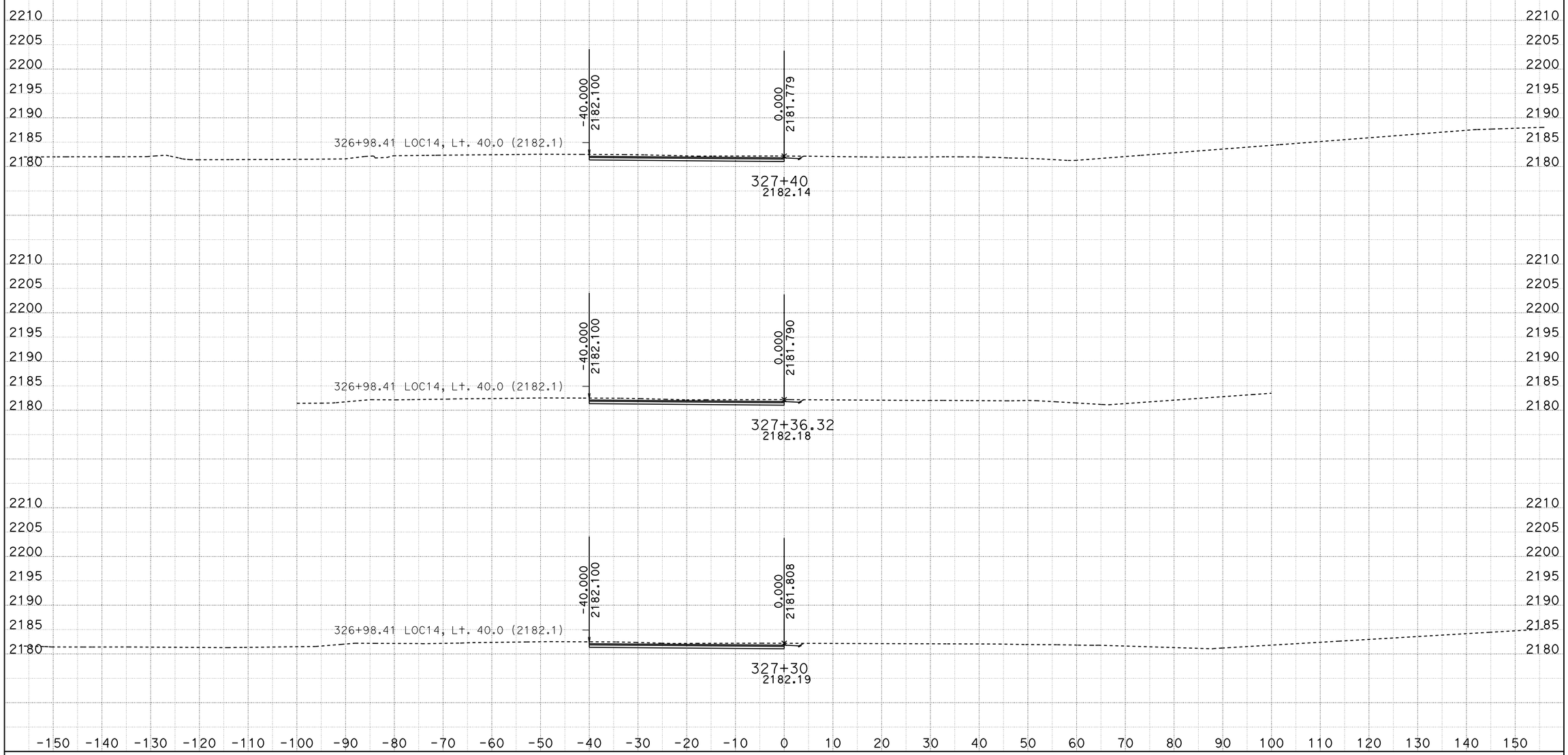

DATE: 10/29/2013

KC Project: 0806B File: D:\VTRUONG\04351\0806B\0806B\loc14fl1_10102013.ear

SCALE: 1" = 10' Horiz.
1" = 10' Vert.

All Dimensions are US Survey Feet

LOC14FL1
CROSS SECTIONS

SHEET 5 OF XXX

DESIGN STUDY ONLY

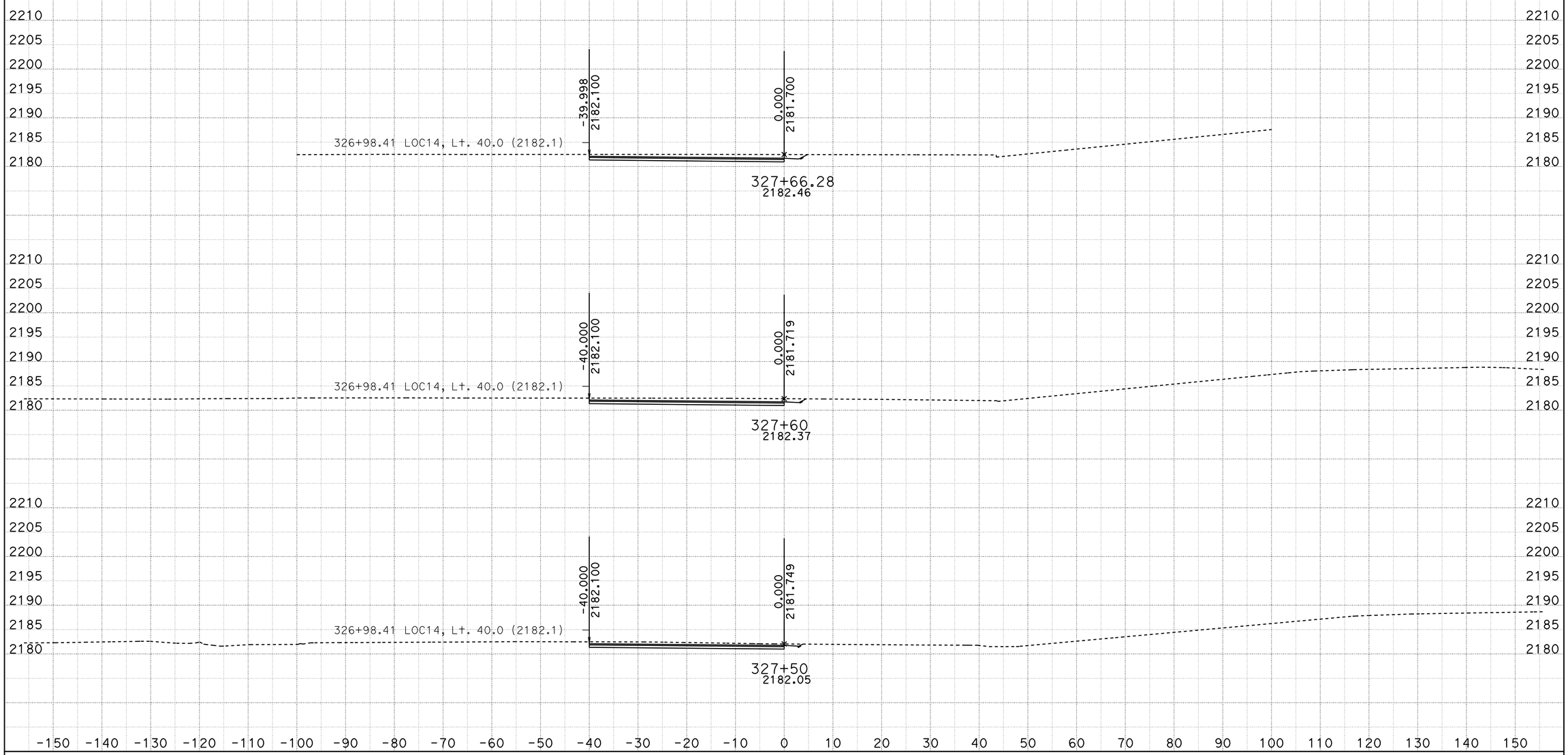

DATE: 10/29/2013

KC Project: 0806B File: D:\VTRUONG\04351\0806B\0806B\loc14fl1_10102013.ear

SCALE: 1" = 10' Horiz.
1" = 10' Vert.

All Dimensions are US Survey Feet

LOC14FL1
CROSS SECTIONS

SHEET 6 OF XXX

DESIGN STUDY ONLY

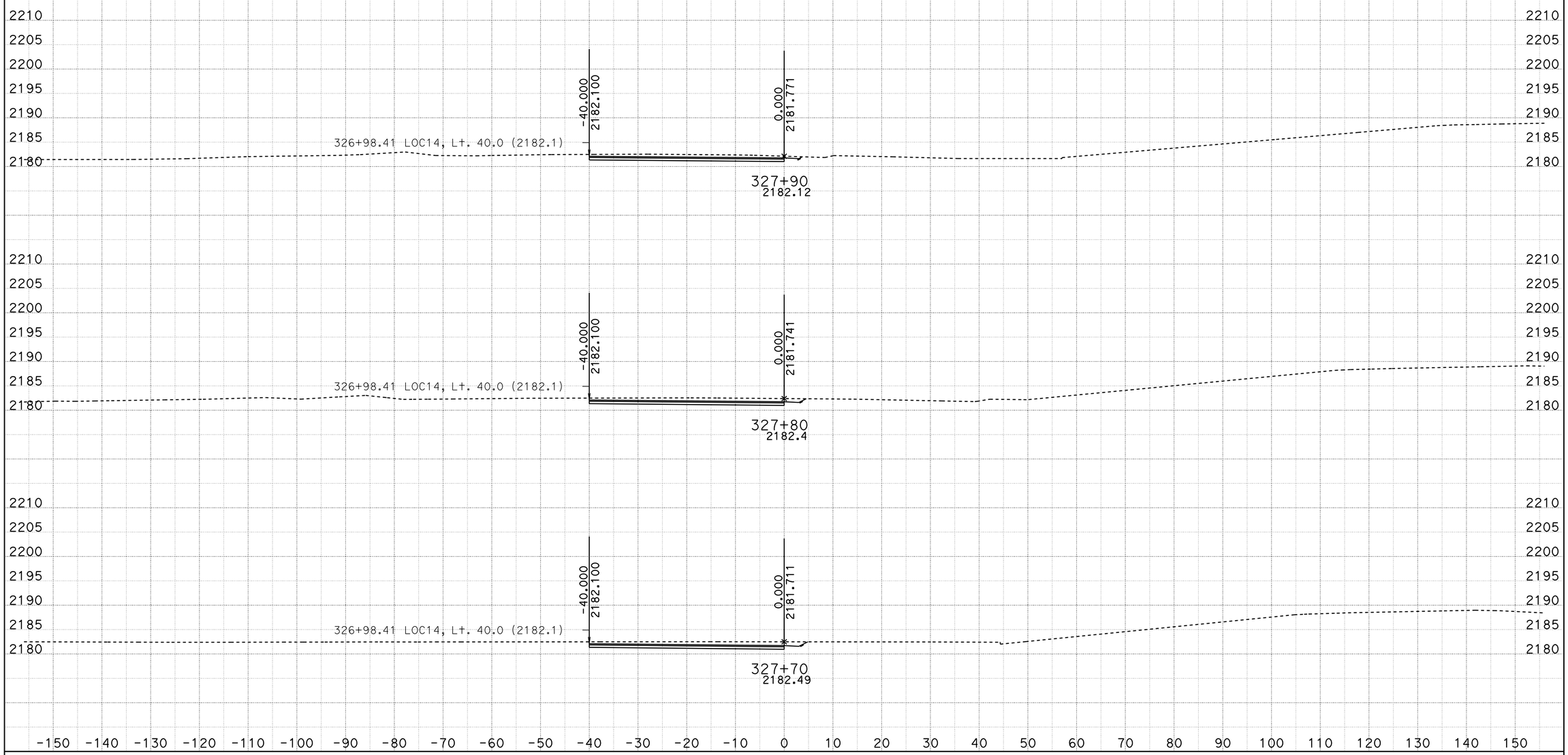

DATE: 10/29/2013

KC Project: 0806B File: D:\VTRUONG\04351\0806B\0806B\loc14fl1_10102013.ear

SCALE: 1" = 10' Horiz.
1" = 10' Vert.

All Dimensions are US Survey Feet

LOC14FL1
CROSS SECTIONS

SHEET 7 OF XXX

DESIGN STUDY ONLY

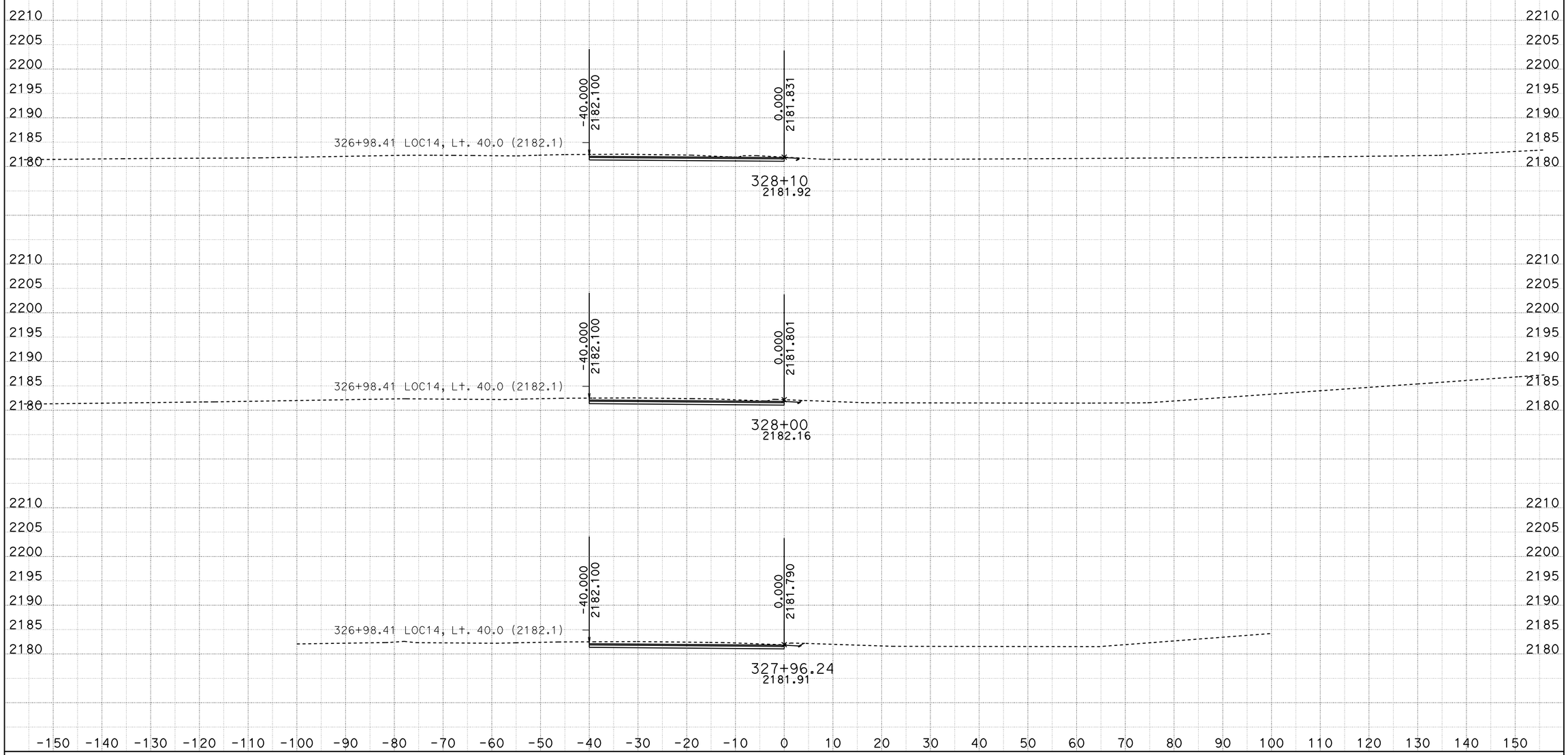

DATE: 10/29/2013

KC Project: 0806B File: D:\VTRUONG\04351\0806B\0806B\loc14fl1_10102013.ear

SCALE: 1" = 10' Horiz.
1" = 10' Vert.

All Dimensions are US Survey Feet

LOC14FL1
CROSS SECTIONS

SHEET 8 OF XXX

DESIGN STUDY ONLY

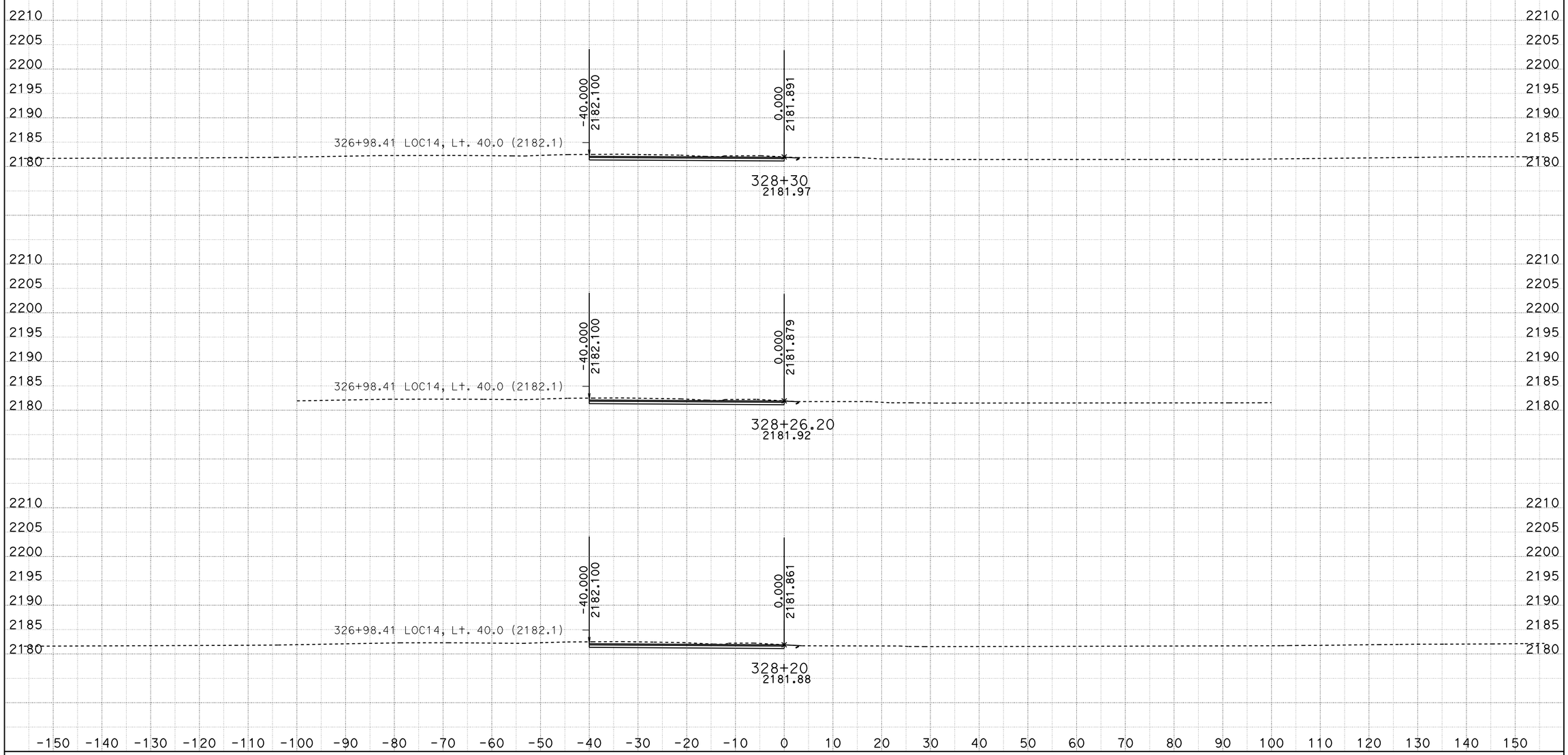

DATE: 10/29/2013

KC Project: 0806B File: D:\VTRUONG\04351\0806B\0806B\loc14fl1_10102013.ear

SCALE: 1" = 10' Horiz.
1" = 10' Vert.

All Dimensions are US Survey Feet

LOC14FL1
CROSS SECTIONS

SHEET 9 OF XXX

DESIGN STUDY ONLY

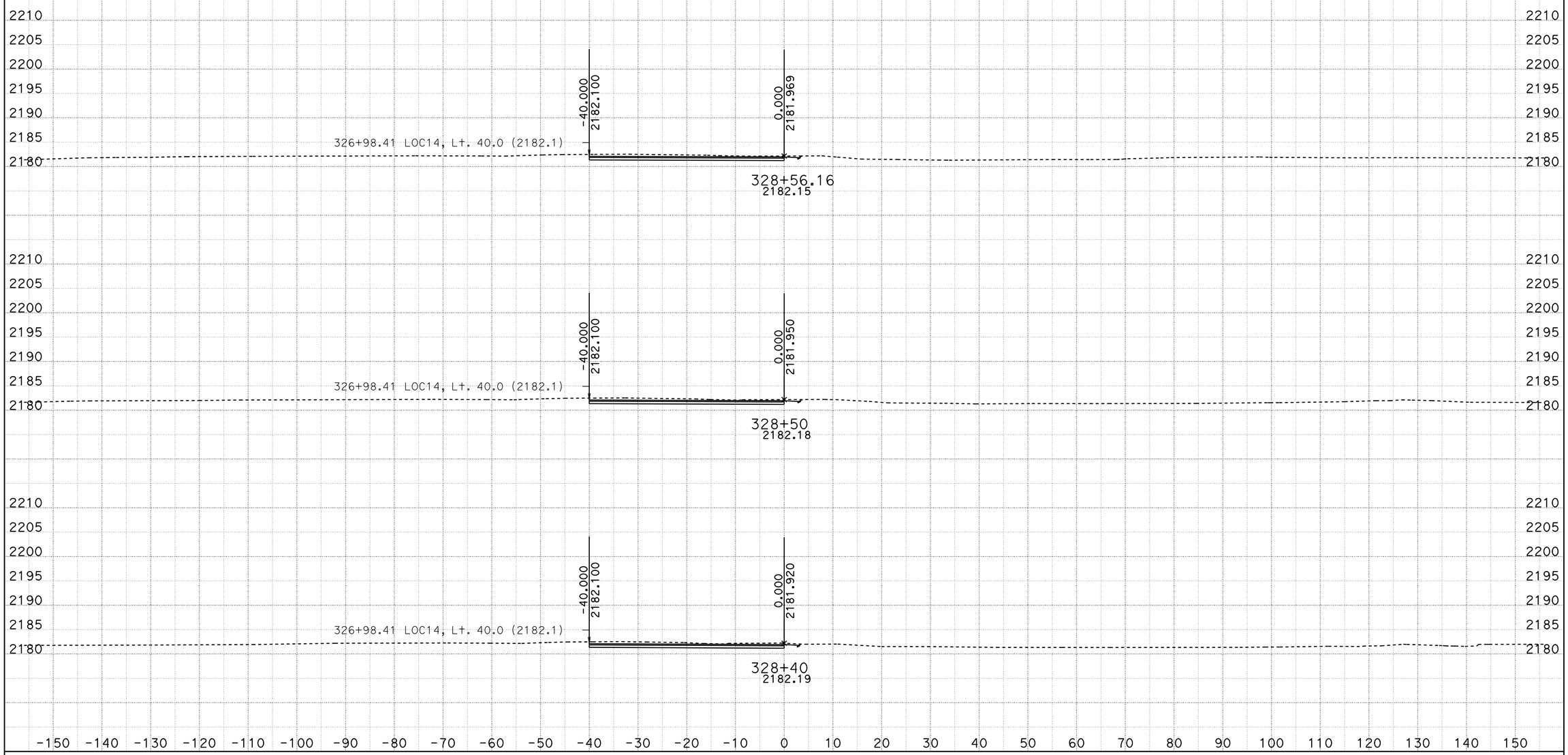

DATE: 10/29/2013

KC Project: 0806B File: D:\VTRUONG\04351\0806B\0806B\loc14fl1_10102013.ear

SCALE: 1" = 10' Horiz.
1" = 10' Vert.

All Dimensions are US Survey Feet

LOC14FL1
CROSS SECTIONS

SHEET 10 OF XXX

DESIGN STUDY ONLY

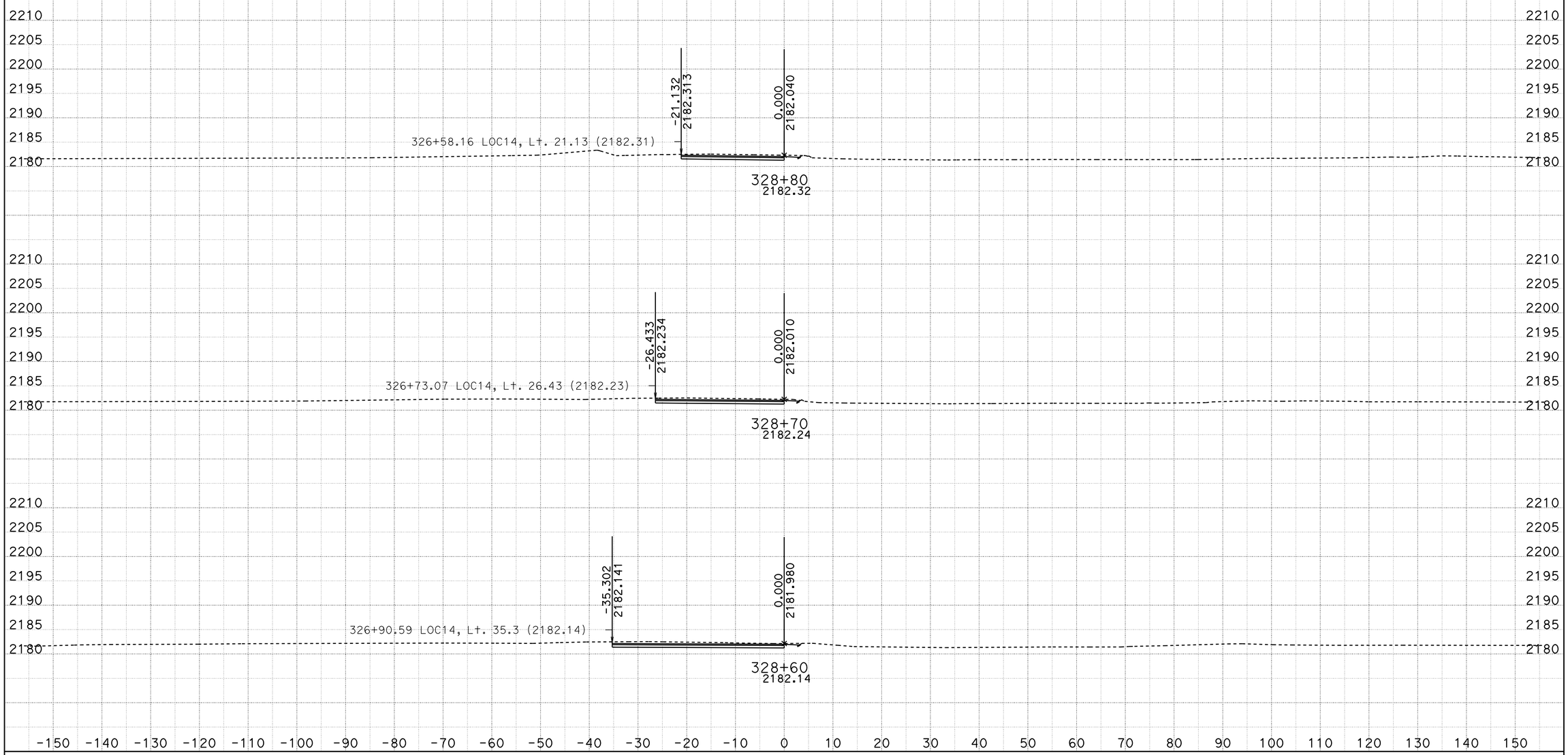

DATE: 10/29/2013

KC Project: 0806B File: D:\VTRUONG\04351\0806B\0806B\loc14fl1_10102013.ear

SCALE: 1" = 10' Horiz.
1" = 10' Vert.

All Dimensions are US Survey Feet

LOC14FL1
CROSS SECTIONS

SHEET 11 OF XXX

DESIGN STUDY ONLY

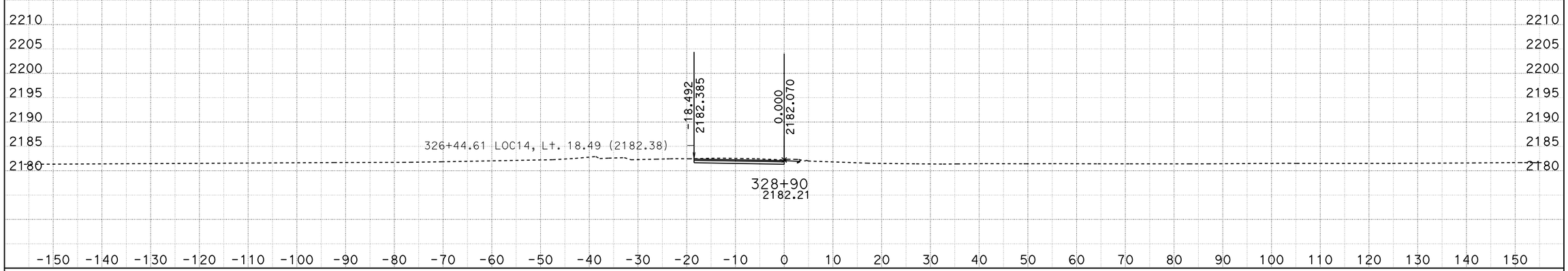

DATE: 10/29/2013

KC Project: 0806B File: D:\VTRUONG\04351\0806B\0806B\loc14fl1_10102013.ear

SCALE: 1" = 10' Horiz.
1" = 10' Vert.

All Dimensions are US Survey Feet

LOC14FL1
CROSS SECTIONS

SHEET 12 OF XXX

DESIGN STUDY ONLY

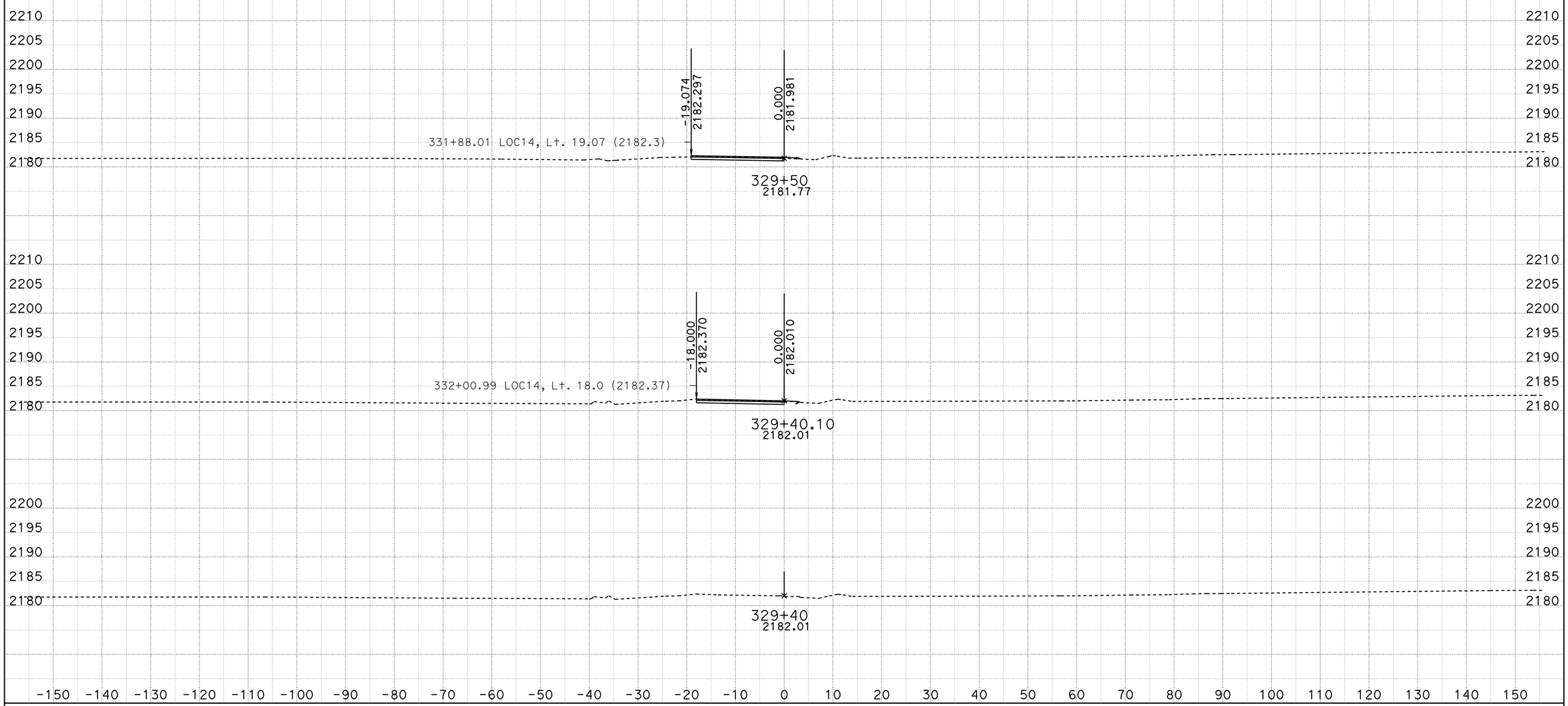

DATE: 10/29/2013

KC Project: 0806B File: D:\VTRUONG\04351\0806B\0806B\loc14fl2_10102013.ear

SCALE: 1" = 10' Horiz.
1" = 10' Vert.

All Dimensions are US Survey Feet

LOC14FL2
CROSS SECTIONS

SHEET 1 OF XXX

DESIGN STUDY ONLY

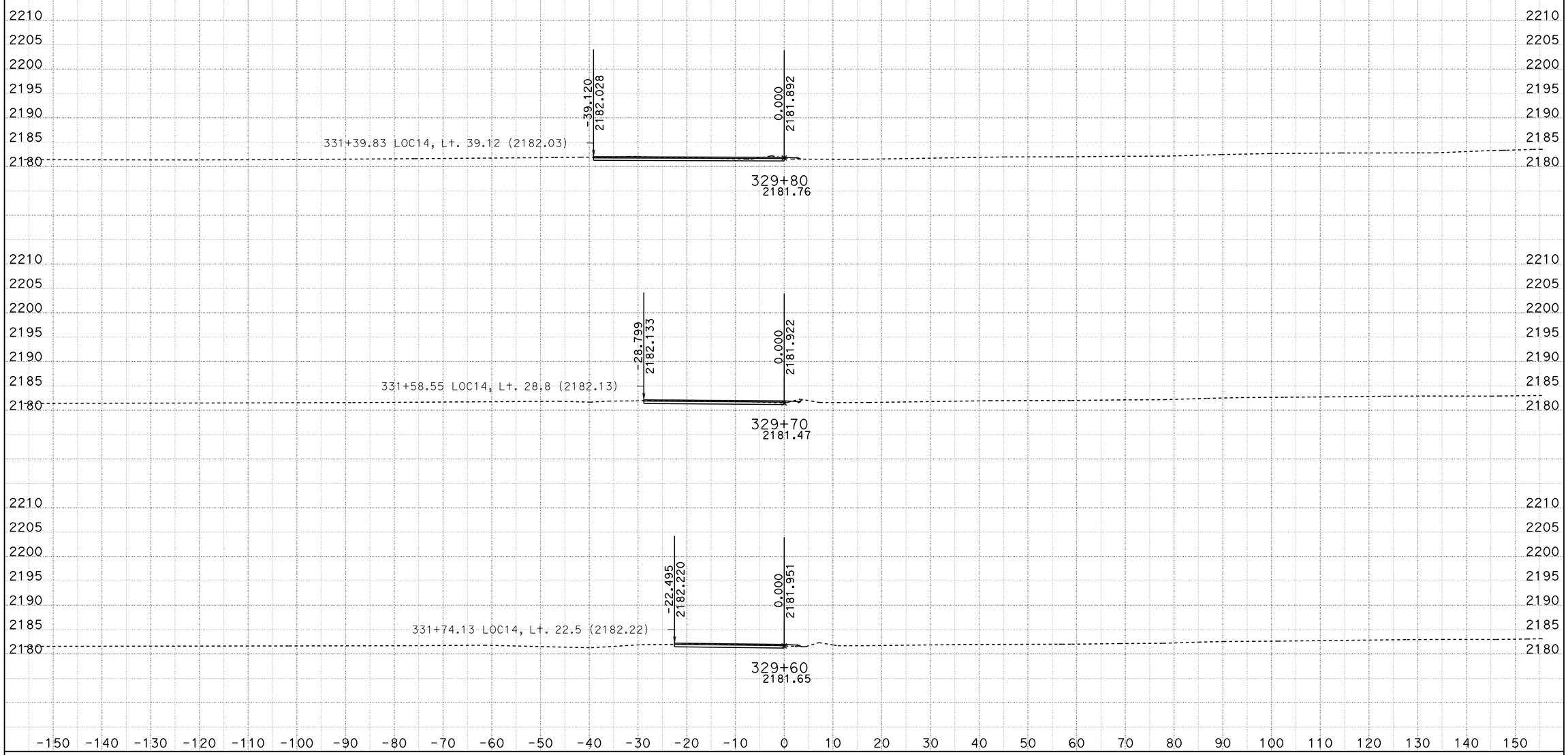

DATE: 10/29/2013

KC Project: 0806B File: D:\VTRUONG\04351\0806B\0806B\loc14fl2_10102013.ear

SCALE: 1" = 10' Horiz.
1" = 10' Vert.

All Dimensions are US Survey Feet

LOC14FL2
CROSS SECTIONS

SHEET 2 OF XXX

DESIGN STUDY ONLY

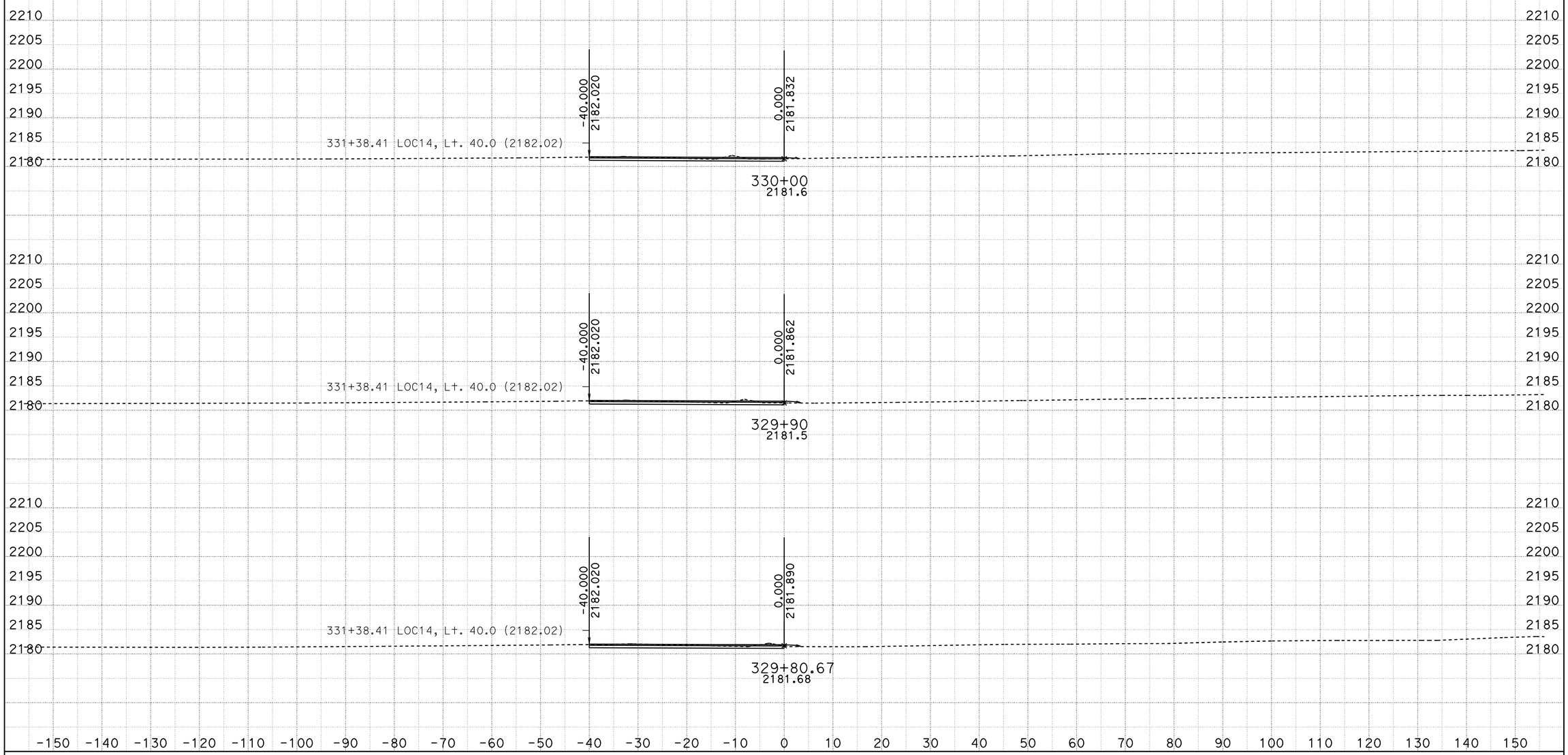

DATE: 10/29/2013

KC Project: 0806B File: D:\VTRUONG\04351\0806B\0806B\loc14fl2_10102013.ear

SCALE: 1" = 10' Horiz.
1" = 10' Vert.

All Dimensions are US Survey Feet

LOC14FL2
CROSS SECTIONS

SHEET 3 OF XXX

DESIGN STUDY ONLY

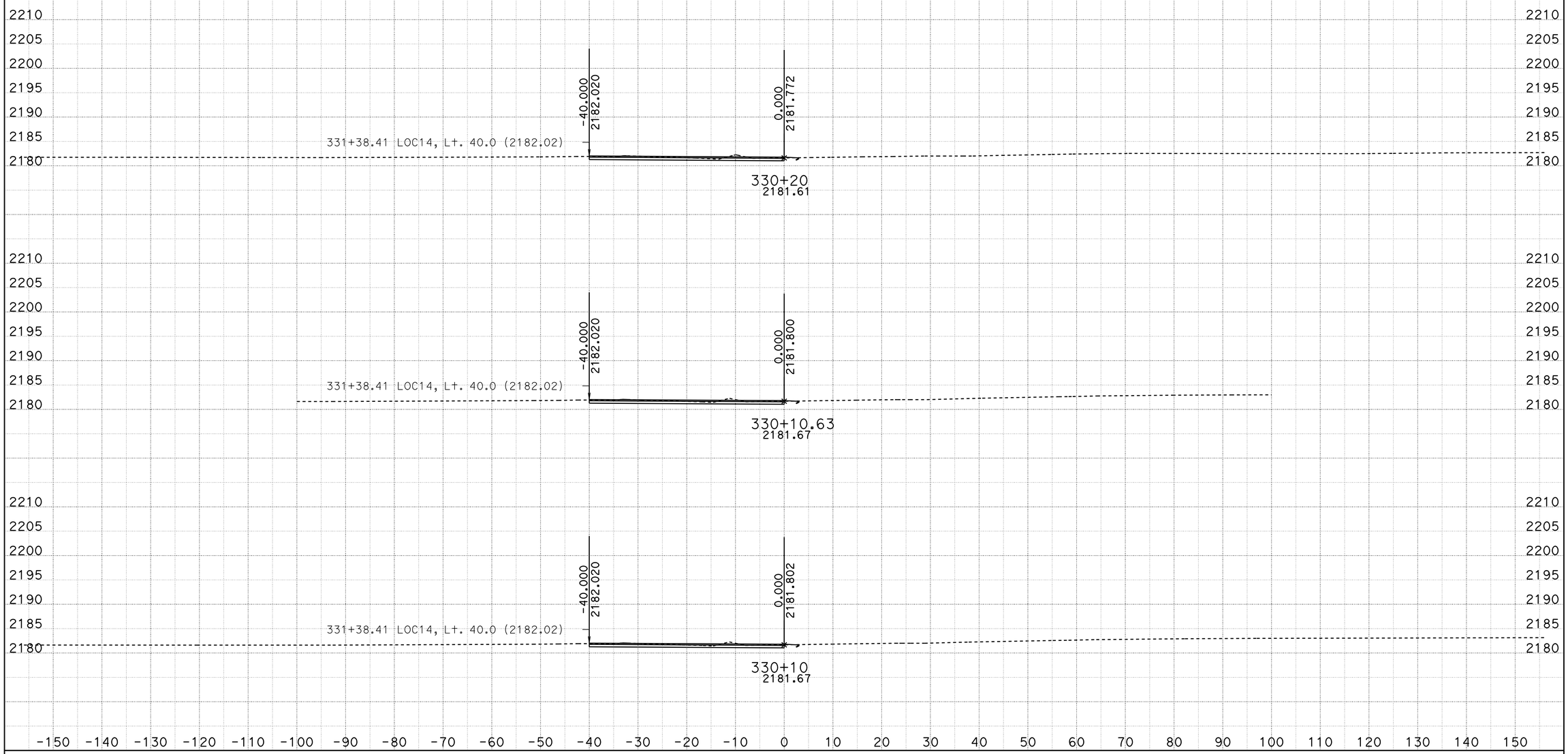

DATE: 10/29/2013

KC Project: 0806B File: D:\VTRUONG\04351\0806B\0806B\loc14fl2_10102013.ear

SCALE: 1" = 10' Horiz.
1" = 10' Vert.

All Dimensions are US Survey Feet

LOC14FL2
CROSS SECTIONS

SHEET 4 OF XXX

DESIGN STUDY ONLY

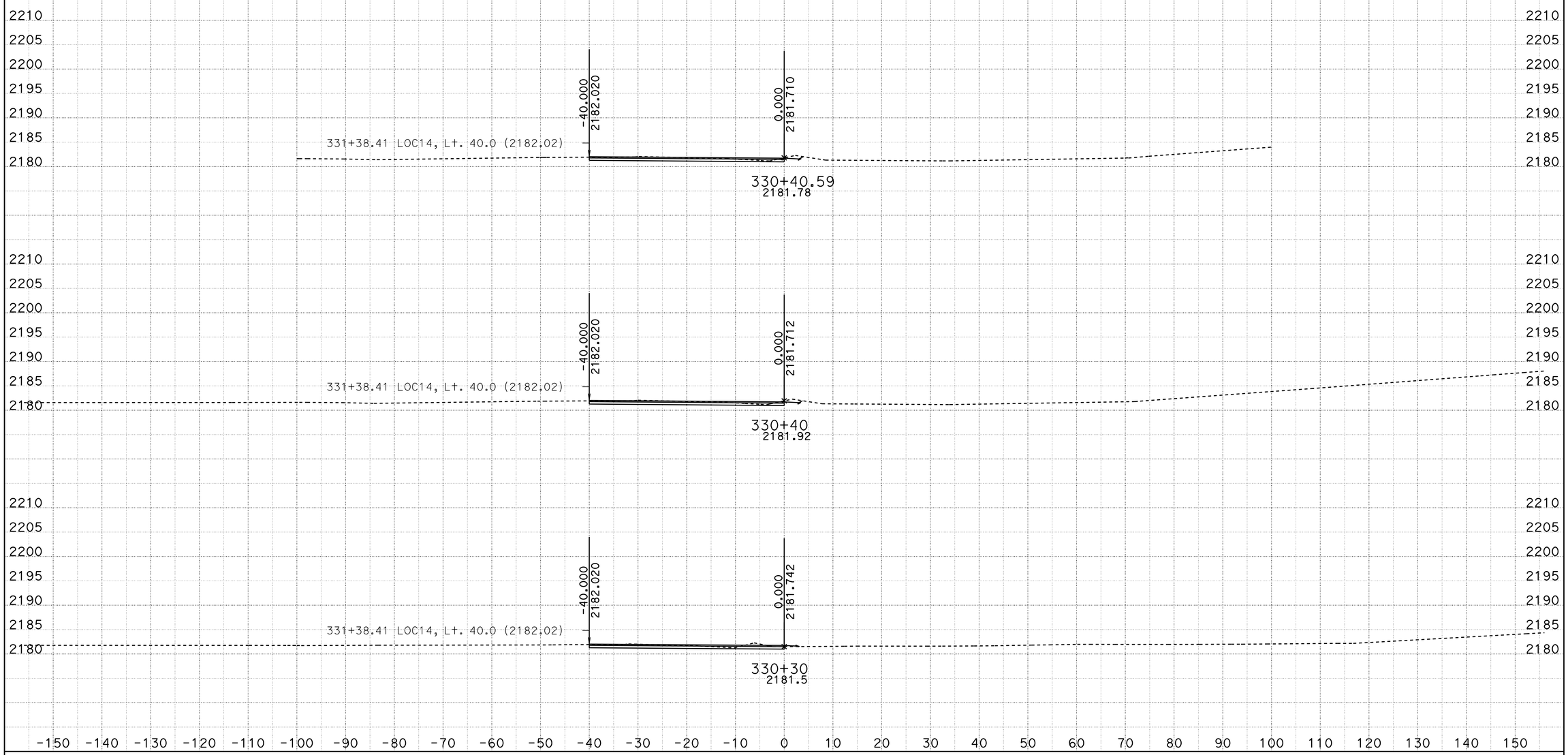

DATE: 10/29/2013

KC Project: 0806B File: D:\VTRUONG\04351\0806B\0806B\loc14fl2_10102013.ear

SCALE: 1" = 10' Horiz.
1" = 10' Vert.

All Dimensions are US Survey Feet

LOC14FL2
CROSS SECTIONS

SHEET 5 OF XXX

DESIGN STUDY ONLY

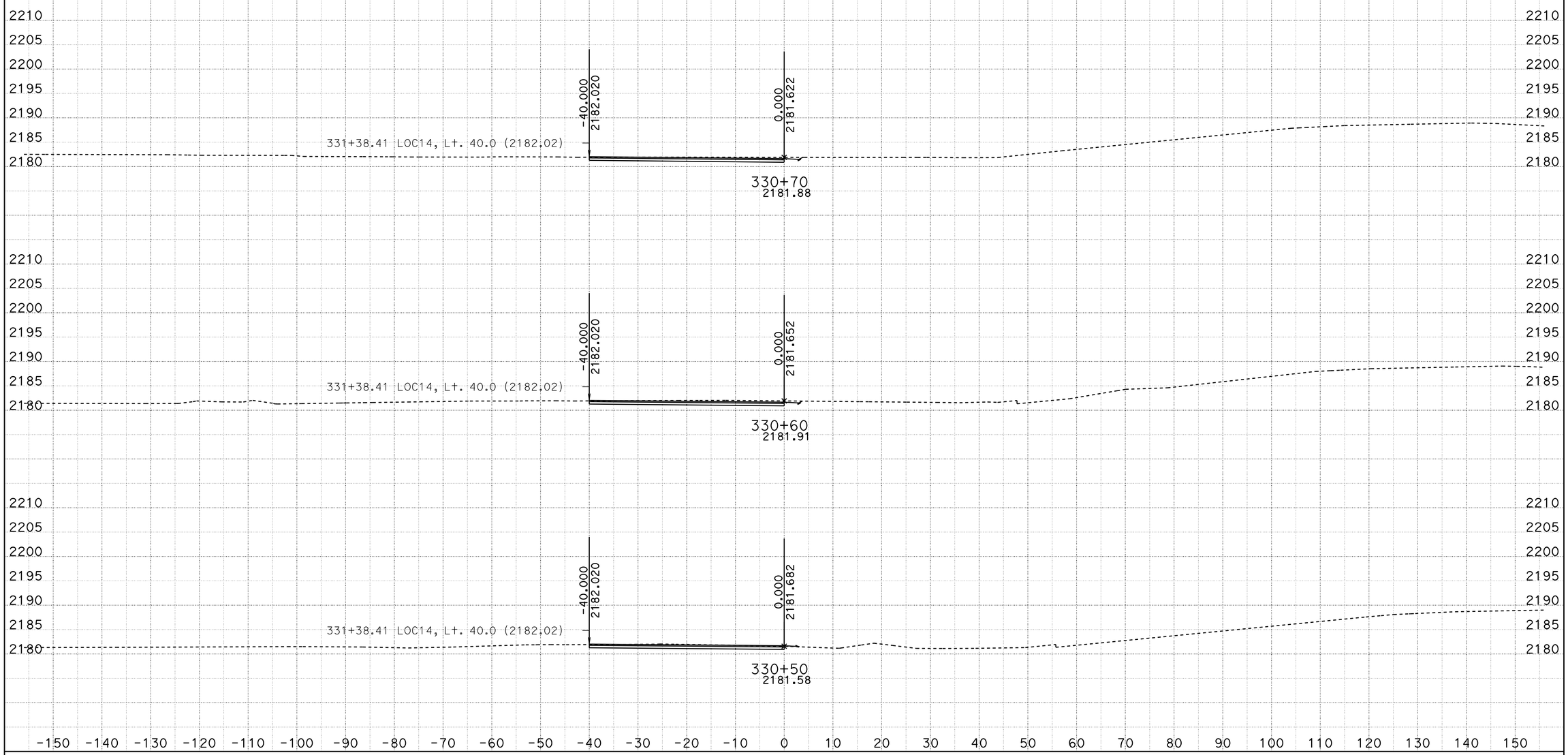

DATE: 10/29/2013

KC Project: 0806B File: D:\VTRUONG\04351\0806B\0806B\loc14fl2_10102013.ear

SCALE: 1" = 10' Horiz.
1" = 10' Vert.

All Dimensions are US Survey Feet

LOC14FL2
CROSS SECTIONS

SHEET 6 OF XXX

DESIGN STUDY ONLY

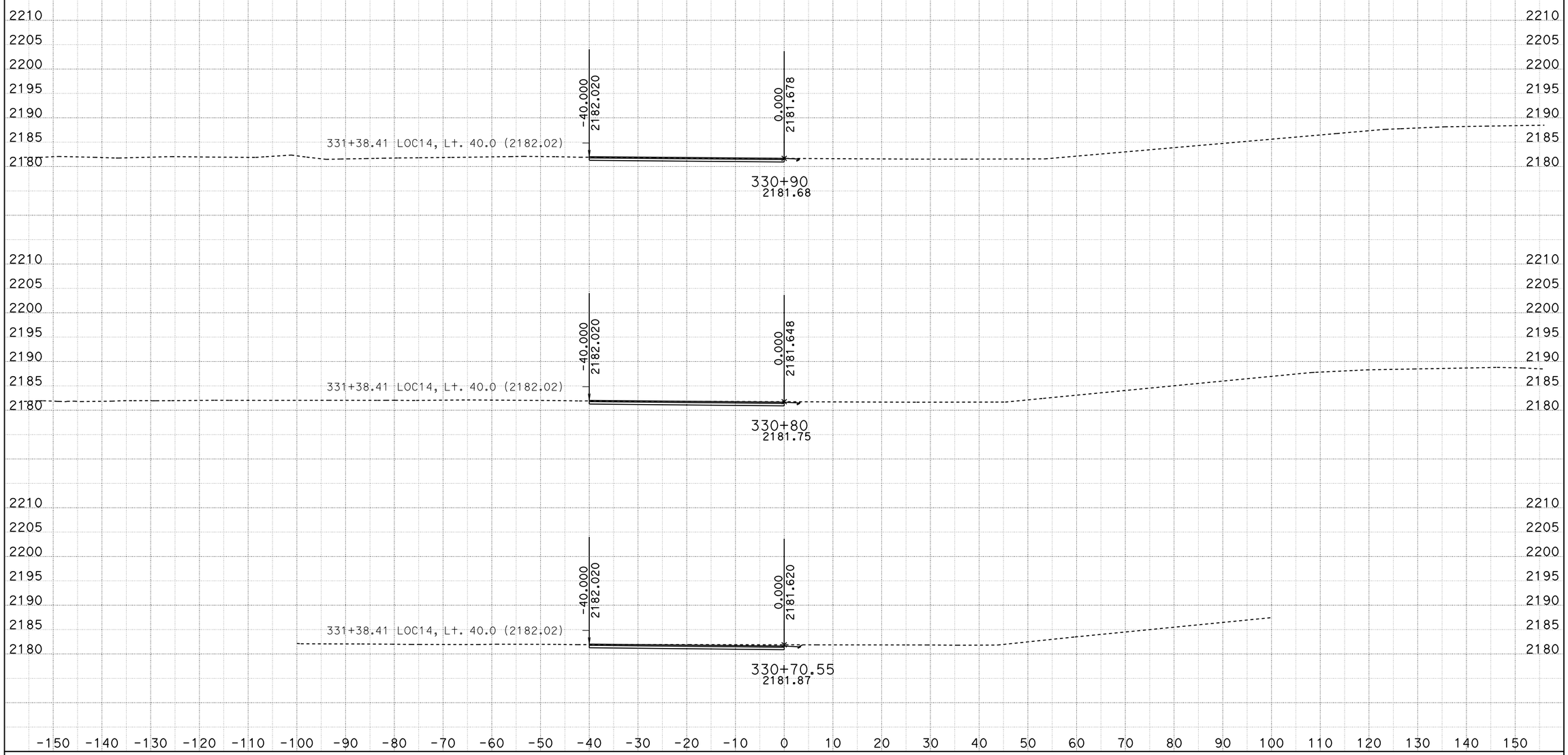

DATE: 10/29/2013

KC Project: 0806B File: D:\VTRUONG\04351\0806B\0806B\loc14fl2_10102013.ear

SCALE: 1" = 10' Horiz.
1" = 10' Vert.

All Dimensions are US Survey Feet

LOC14FL2
CROSS SECTIONS

SHEET 7 OF XXX

DESIGN STUDY ONLY

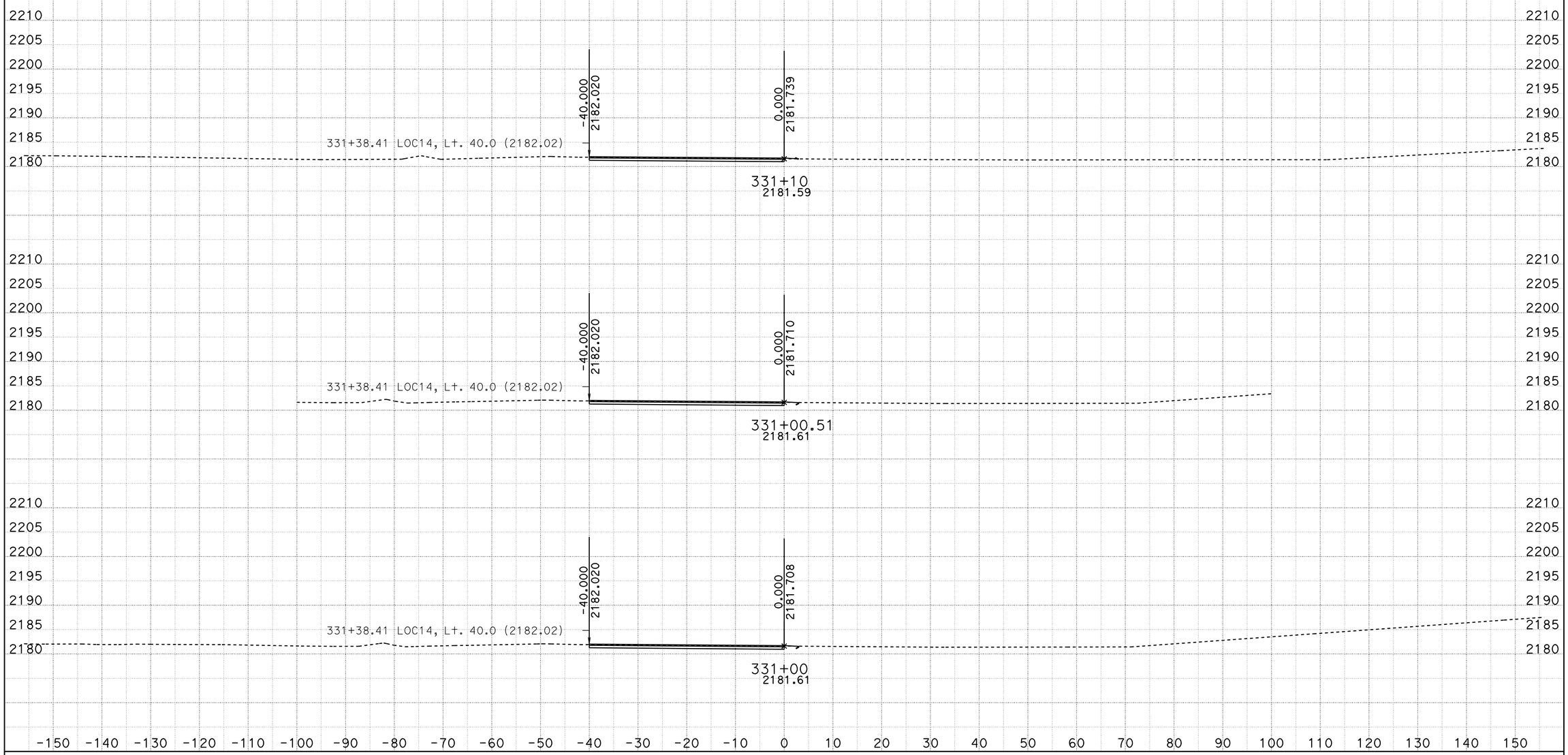

DATE: 10/29/2013

KC Project: 0806B File: D:\VTRUONG\04351\0806B\0806B\loc14fl2_10102013.ear

SCALE: 1" = 10' Horiz.
1" = 10' Vert.

All Dimensions are US Survey Feet

LOC14FL2
CROSS SECTIONS

SHEET 8 OF XXX

DESIGN STUDY ONLY

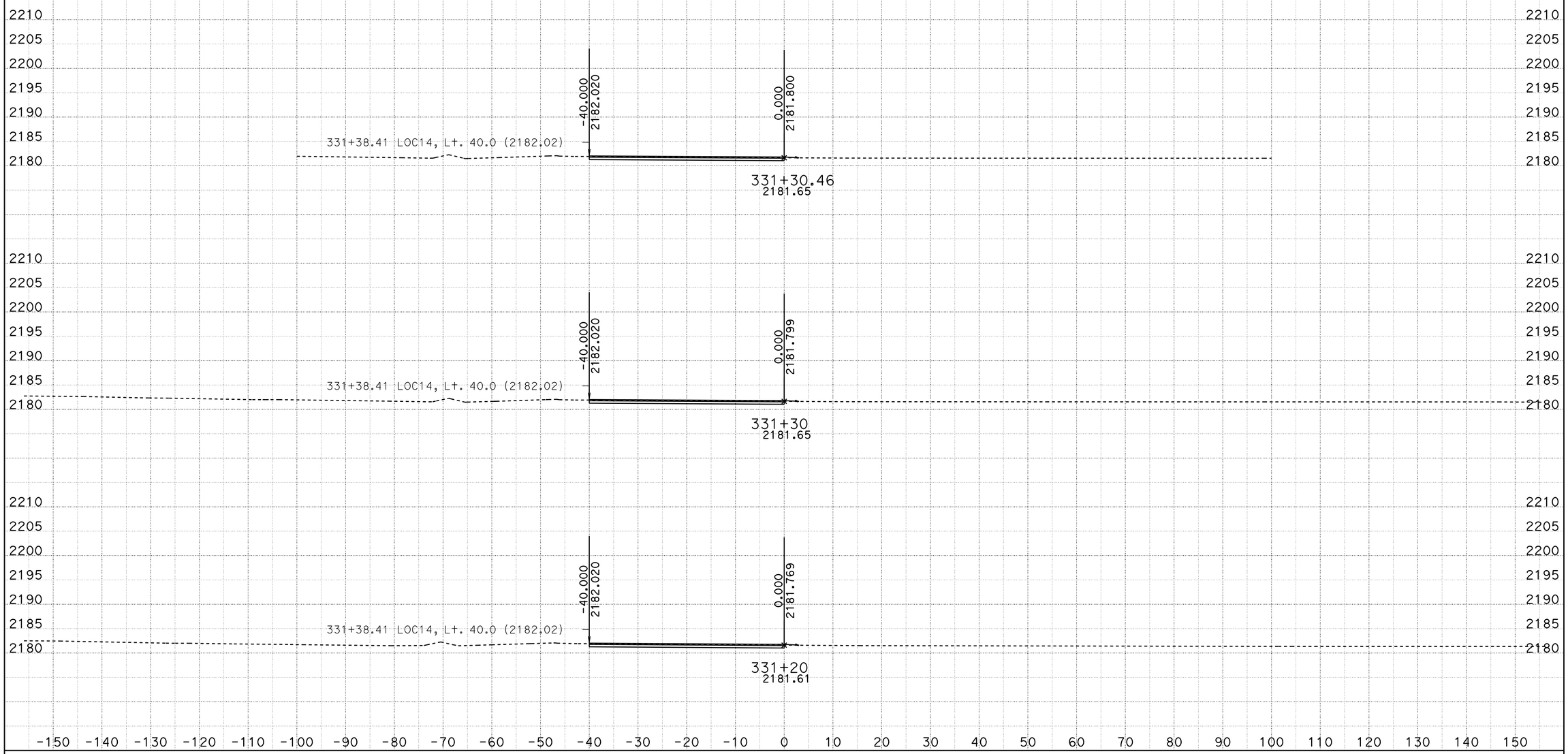

DATE: 10/29/2013

KC Project: 0806B File: D:\VTRUONG\04351\0806B\0806B\loc14fl2_10102013.ear

SCALE: 1" = 10' Horiz.
1" = 10' Vert.

All Dimensions are US Survey Feet

LOC14FL2
CROSS SECTIONS

SHEET 9 OF XXX

DESIGN STUDY ONLY

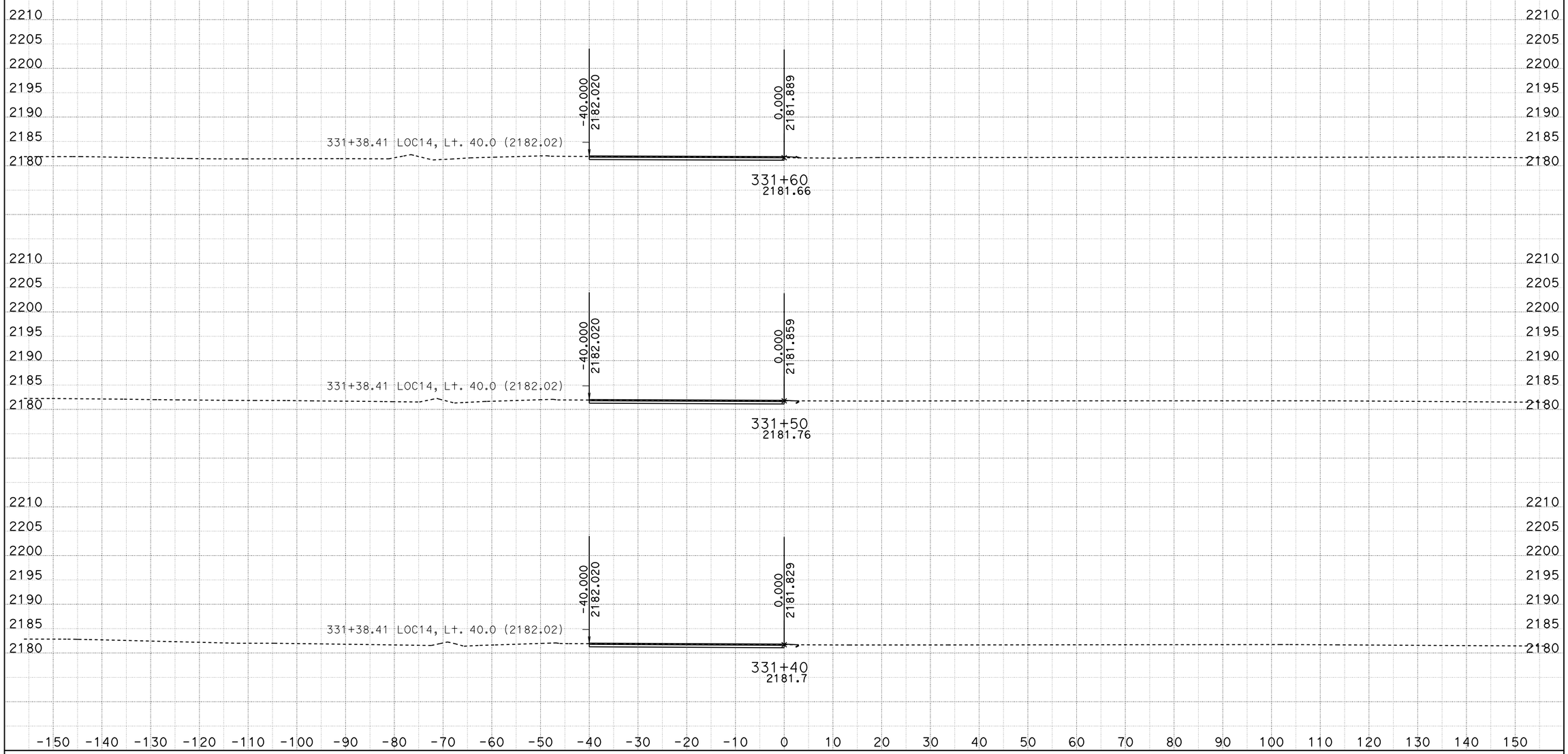

DATE: 10/29/2013

KC Project: 0806B File: D:\VTRUONG\04351\0806B\0806B\loc14fl2_10102013.ear

SCALE: 1" = 10' Horiz.
1" = 10' Vert.

All Dimensions are US Survey Feet

LOC14FL2
CROSS SECTIONS

SHEET 10 OF XXX

DESIGN STUDY ONLY

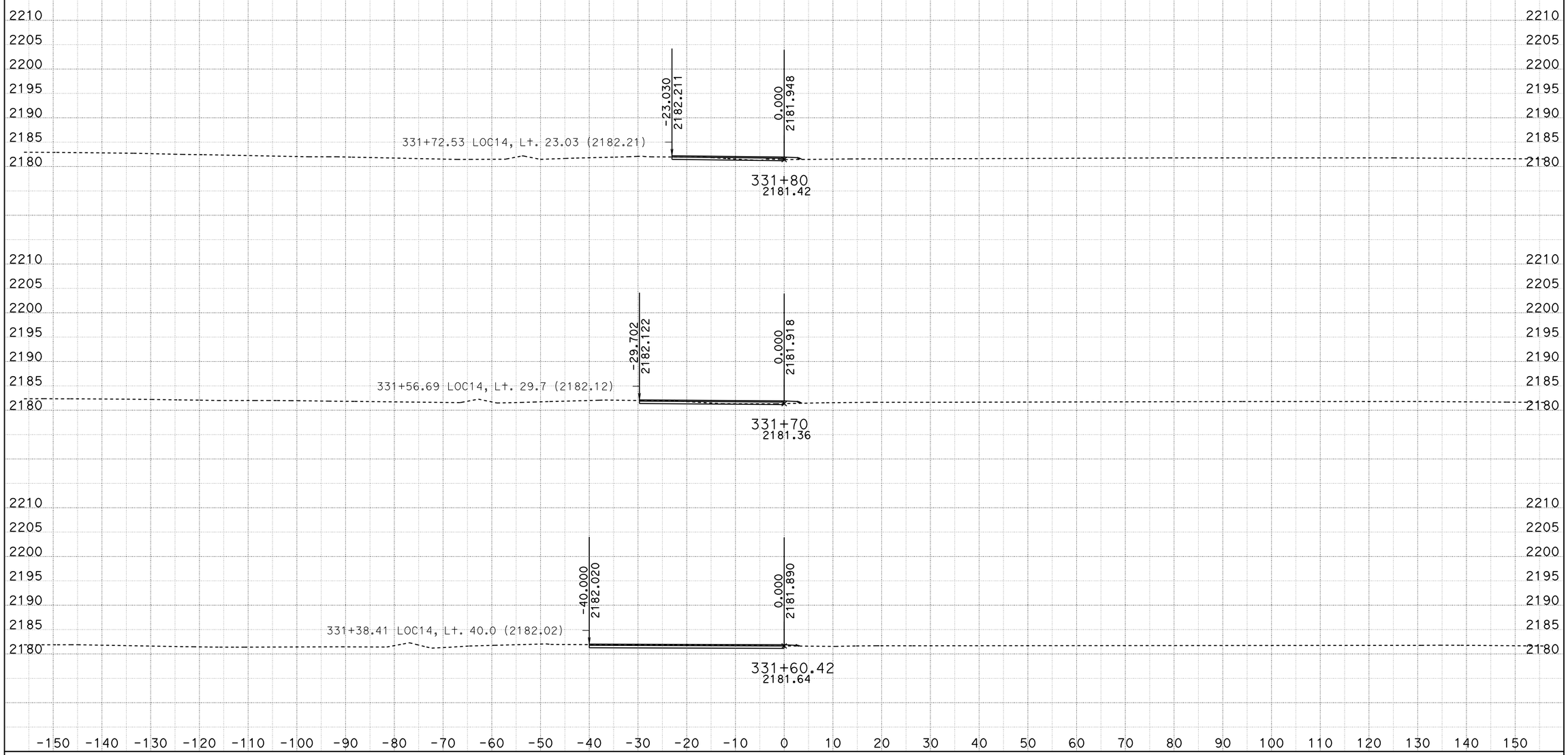

DATE: 10/29/2013

KC Project: 0806B File: D:\VTRUONG\04351\0806B\0806B\loc14fl2_10102013.ear

SCALE: 1" = 10' Horiz.
1" = 10' Vert.

All Dimensions are US Survey Feet

LOC14FL2
CROSS SECTIONS

SHEET 11 OF XXX

DESIGN STUDY ONLY

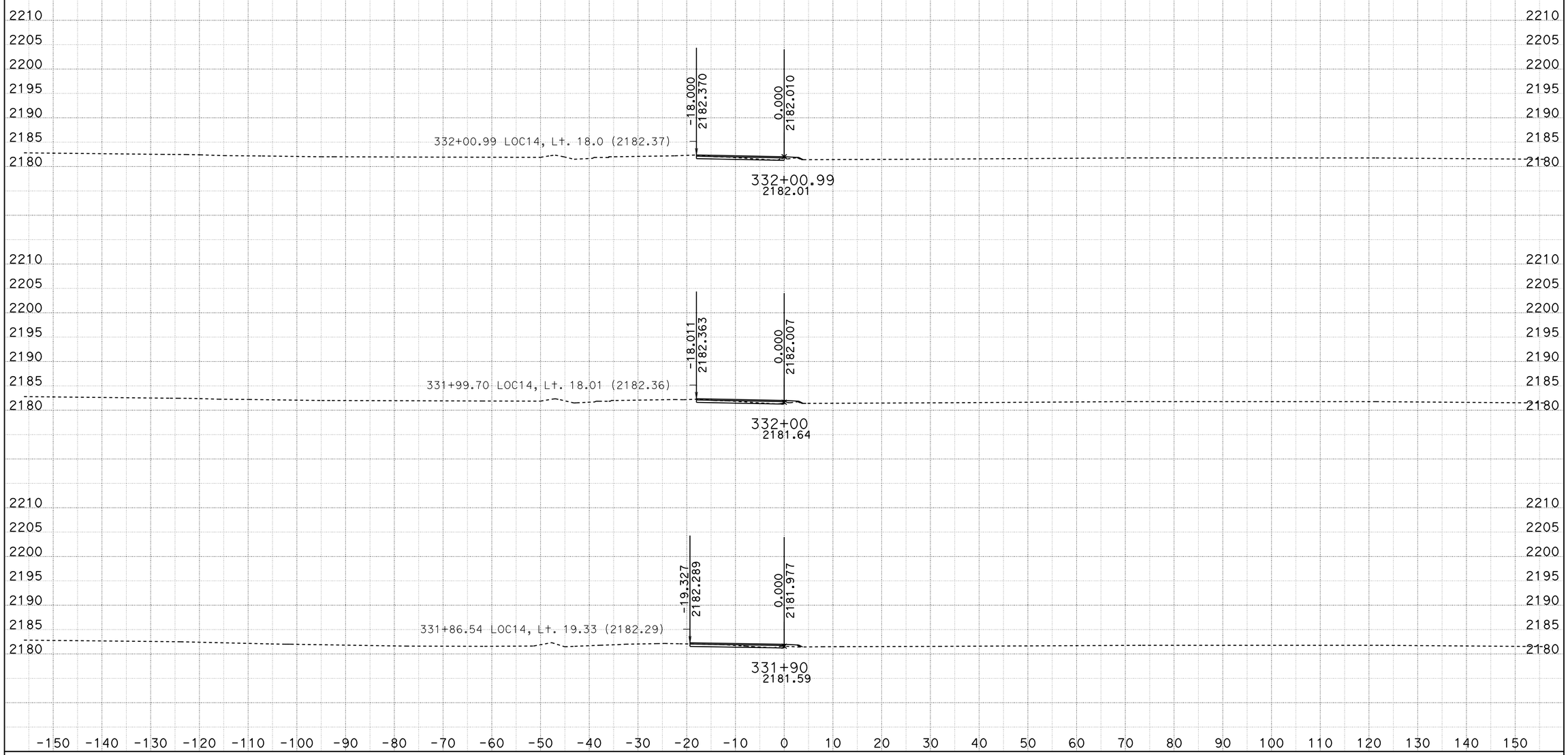

DATE: 10/29/2013

KC Project: 0806B File: D:\VTRUONG\04351\0806B\0806B\loc14fl2_10102013.ear

SCALE: 1" = 10' Horiz.
1" = 10' Vert.

All Dimensions are US Survey Feet

LOC14FL2
CROSS SECTIONS

SHEET 12 OF XXX

DESIGN STUDY ONLY

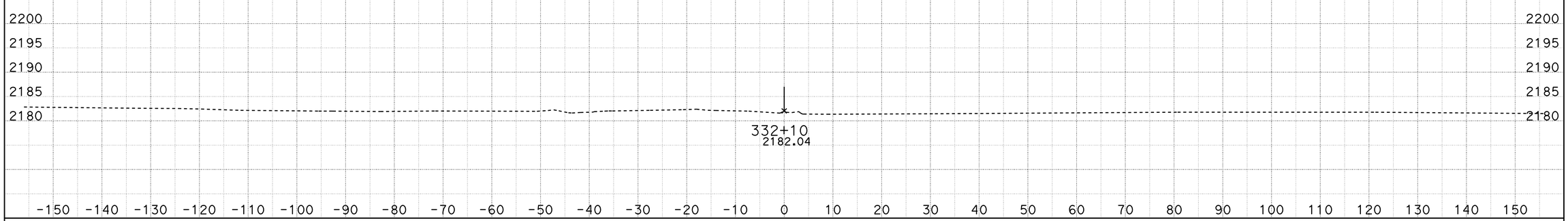

DATE: 10/29/2013

KC Project: 0806B File: D:\VTRUONG\04351\0806B\0806B\loc14fl2_10102013.ear

SCALE: 1" = 10' Horiz.
1" = 10' Vert.

All Dimensions are US Survey Feet

LOC14FL2
CROSS SECTIONS

SHEET 13 OF XXX

DESIGN STUDY ONLY

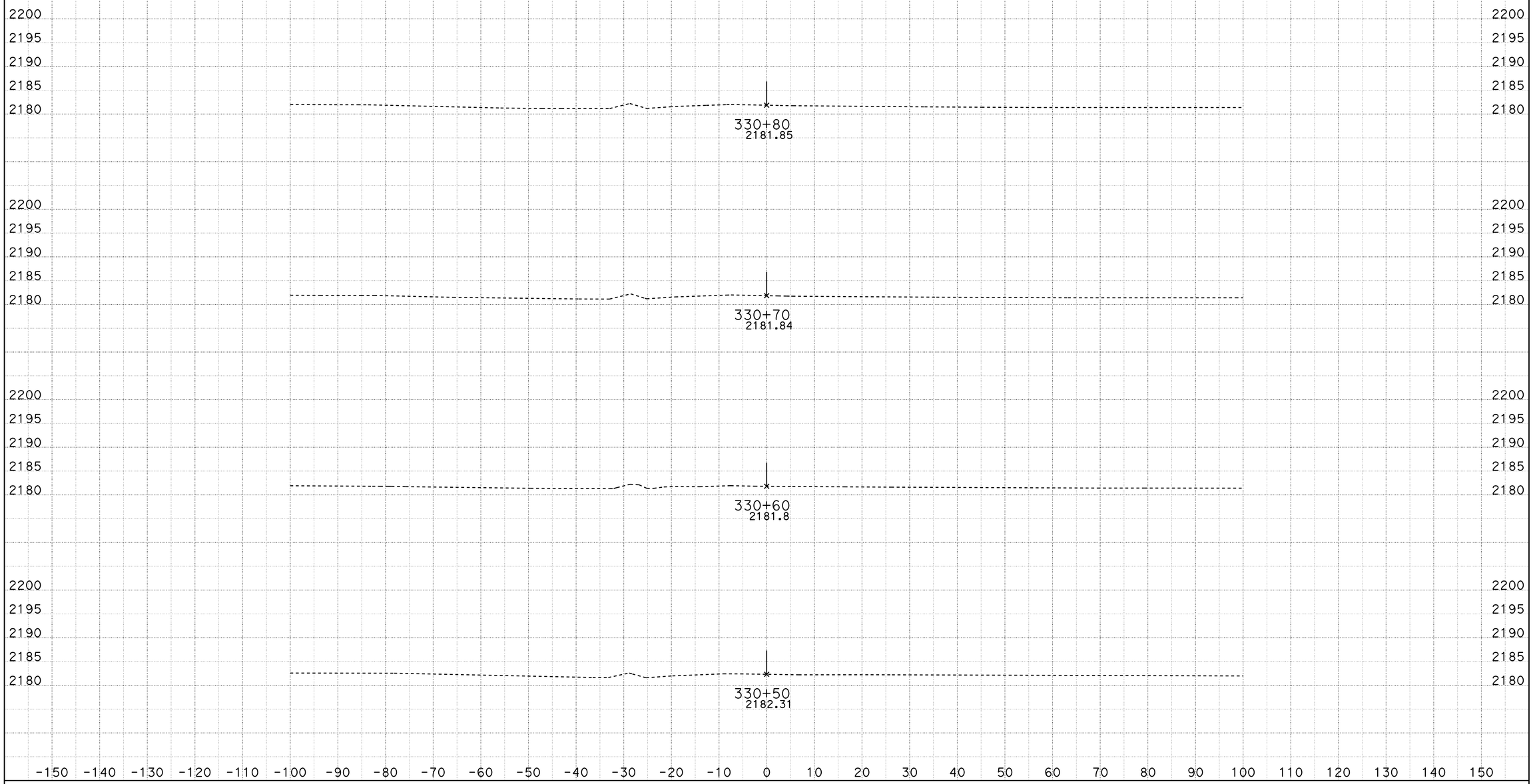

DATE: 10/29/2013

KC Project: 0806B File: D:\VTRUONG\04351\0806B\0806B\loc14_north_10102013.ear

SCALE: 1" = 10' Horiz.
1" = 10' Vert.

All Dimensions are US Survey Feet

LOC14
CROSS SECTIONS

SHEET 1 OF XXX

DESIGN STUDY ONLY

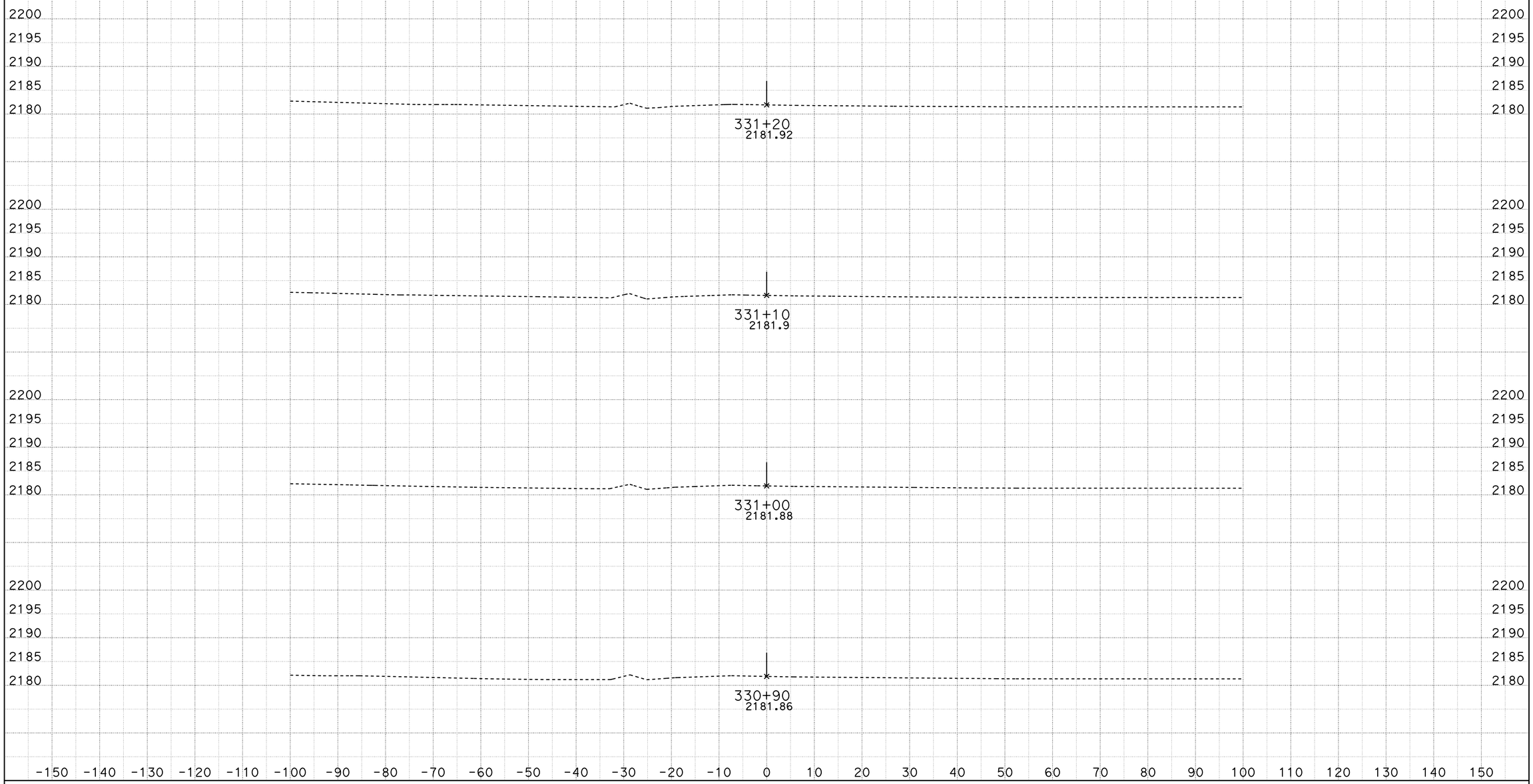

DATE: 10/29/2013

KC Project: 0806B File: D:\VTRUONG\04351\0806B\0806B\loc14_north_10102013.ear

SCALE: 1" = 10' Horiz.
1" = 10' Vert.

All Dimensions are US Survey Feet

LOC14
CROSS SECTIONS

SHEET 2 OF XXX

DESIGN STUDY ONLY

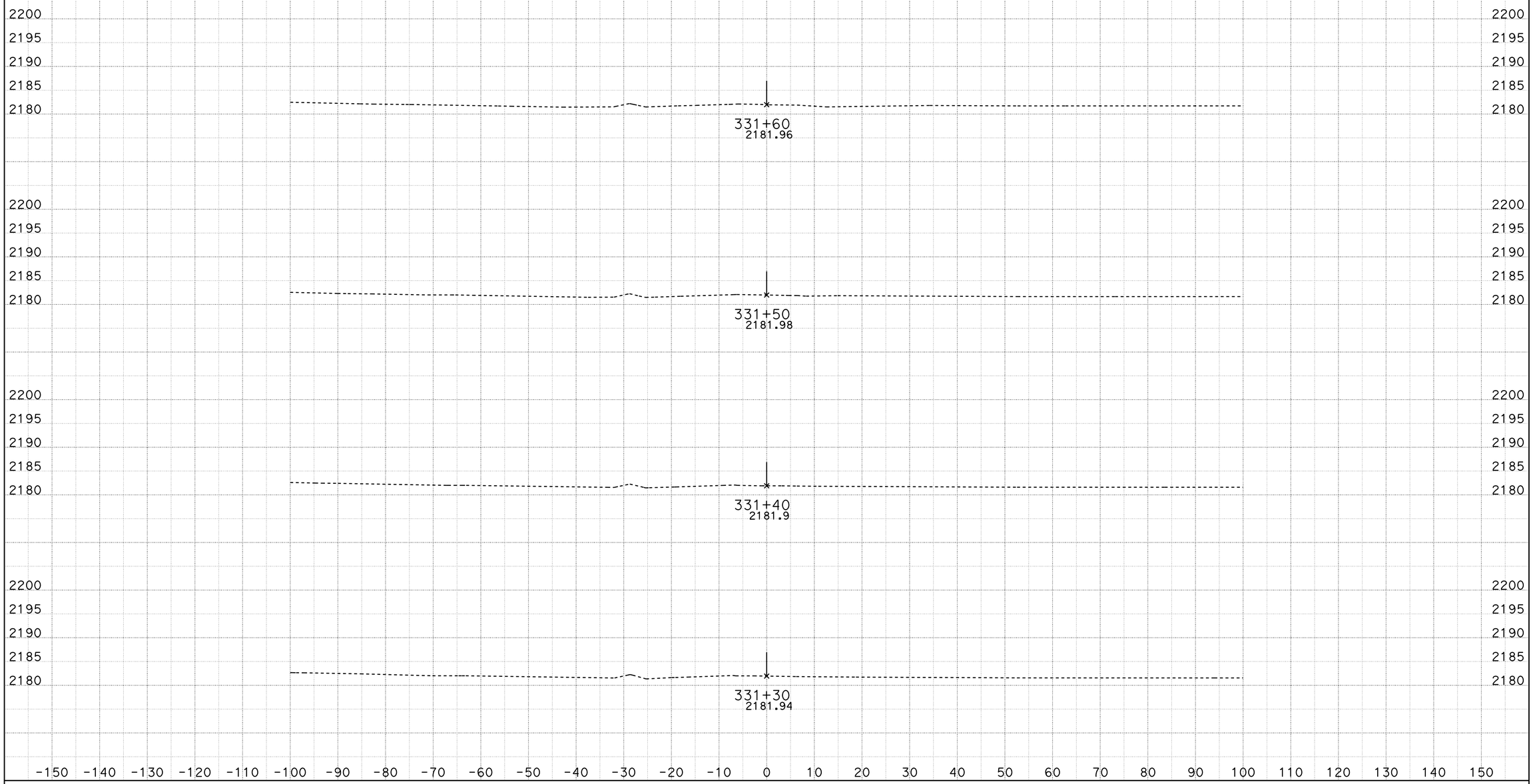

DATE: 10/29/2013

KC Project: 0806B File: D:\VTRUONG\04351\0806B\0806B\loc14_north_10102013.ear

SCALE: 1" = 10' Horiz.
1" = 10' Vert.

All Dimensions are US Survey Feet

LOC14
CROSS SECTIONS

SHEET 3 OF XXX

DESIGN STUDY ONLY

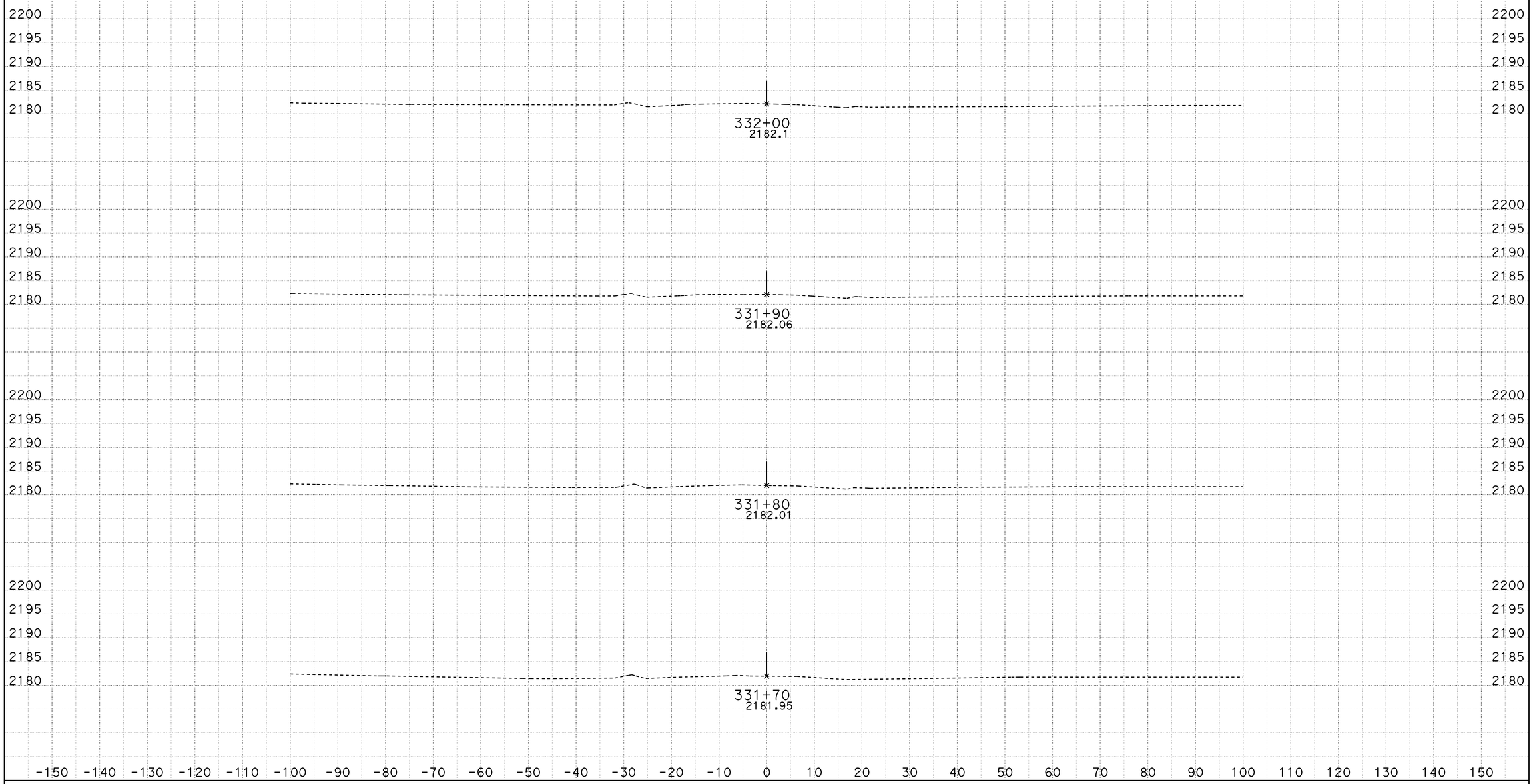

DATE: 10/29/2013

KC Project: 0806B File: D:\VTRUONG\04351\0806B\0806B\loc14_north_10102013.ear

SCALE: 1" = 10' Horiz.
1" = 10' Vert.

All Dimensions are US Survey Feet

LOC14
CROSS SECTIONS

SHEET 4 OF XXX

DESIGN STUDY ONLY

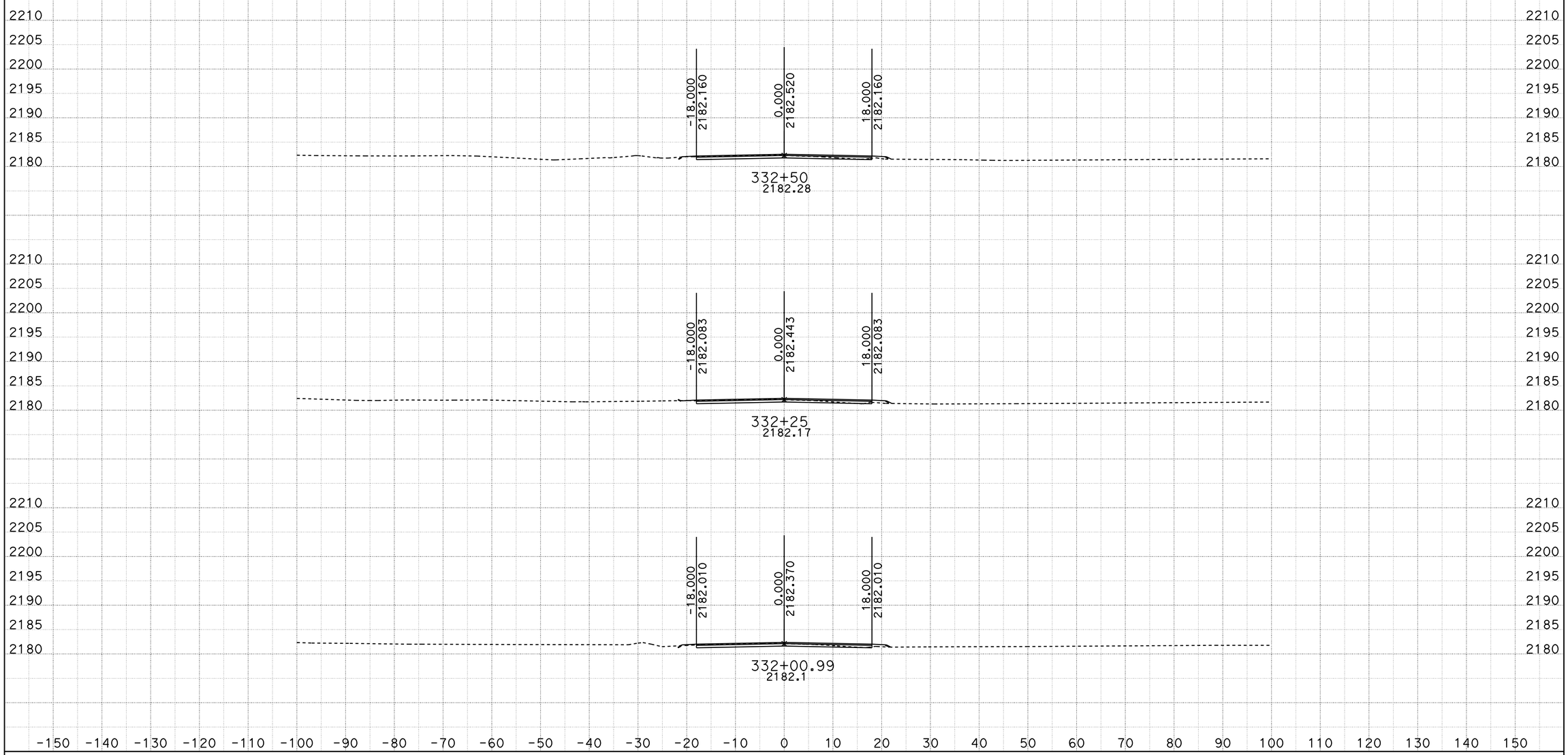

DATE: 10/29/2013

KC Project: 0806B File: D:\VTRUONG\04351\0806B\0806B\loc14_north_10102013.ear

SCALE: 1" = 10' Horiz.
1" = 10' Vert.

All Dimensions are US Survey Feet

LOC14
CROSS SECTIONS

SHEET 5 OF XXX

DESIGN STUDY ONLY

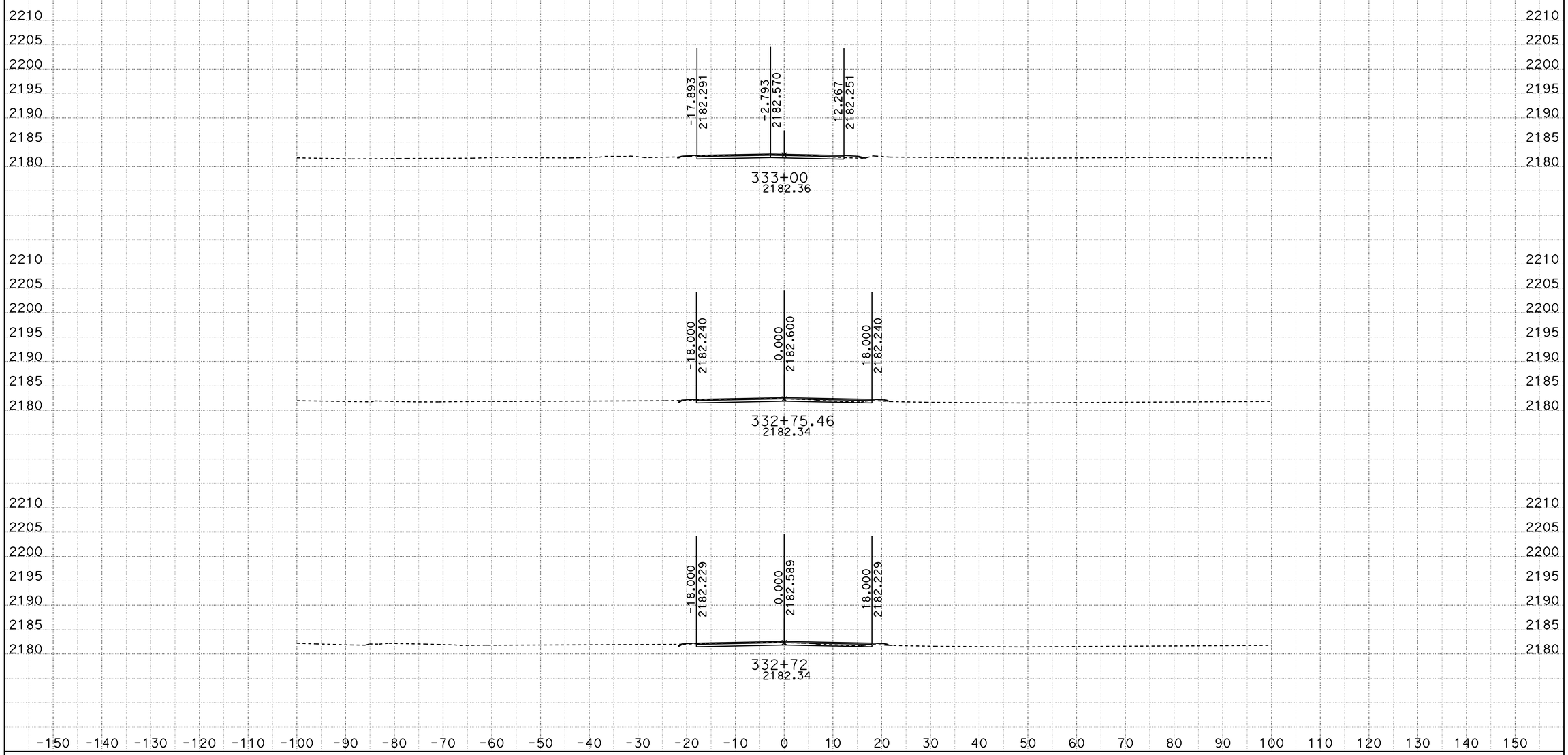

DATE: 10/29/2013

KC Project: 0806B File: D:\VTRUONG\04351\0806B\0806B\loc14_north_10102013.ear

SCALE: 1" = 10' Horiz.
1" = 10' Vert.

All Dimensions are US Survey Feet

LOC14
CROSS SECTIONS

SHEET 6 OF XXX

DESIGN STUDY ONLY

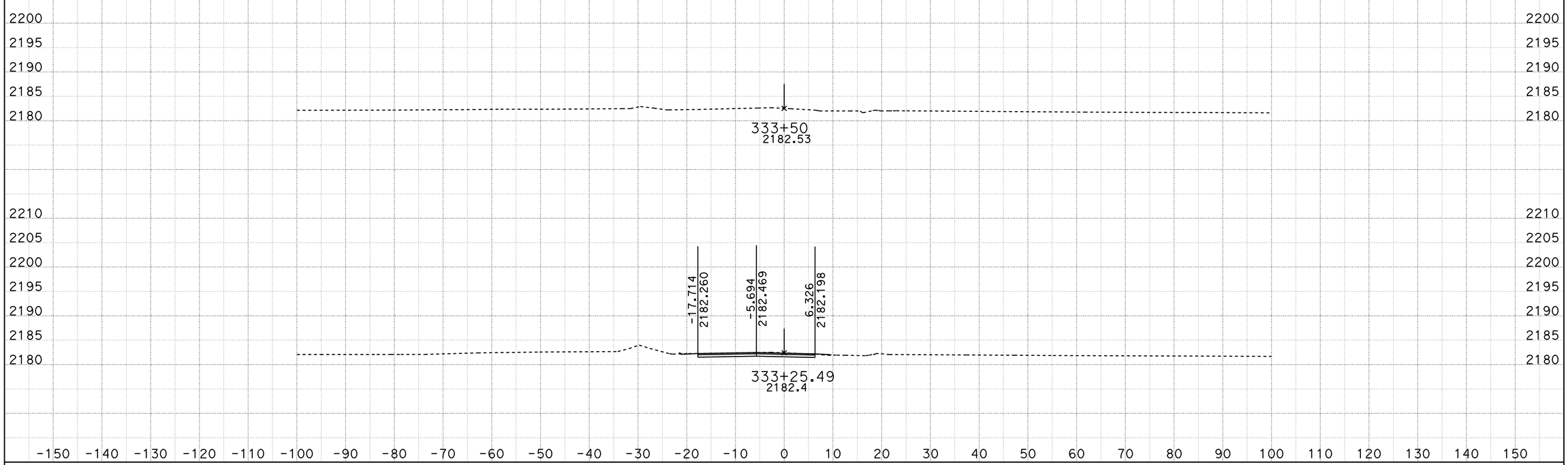

DATE: 10/29/2013

KC Project: 0806B File: D:\VTRUONG\04351\0806B\0806B\loc14_north_10102013.ear

SCALE: 1" = 10' Horiz.
1" = 10' Vert.

All Dimensions are US Survey Feet

LOC14
CROSS SECTIONS

SHEET 7 OF XXX