

CREATED BY: ATIF A
DATE: 4/28/2015
KC Project: 5130084 File: D:\Latest_1A870\5130084\Design Fragments\SB17_1\b1_finishnew.ear

CONTRACT: 1A8701
DIST/CO/RTE/PM: 5/SCr/16.9/17.2
PROJECT ID: 0512000034

SCALE: 1" = 5' Horiz.
1" = 5' Vert.

All Dimensions are US Survey Feet

B1
CROSS SECTIONS
SHEET 1 OF 18

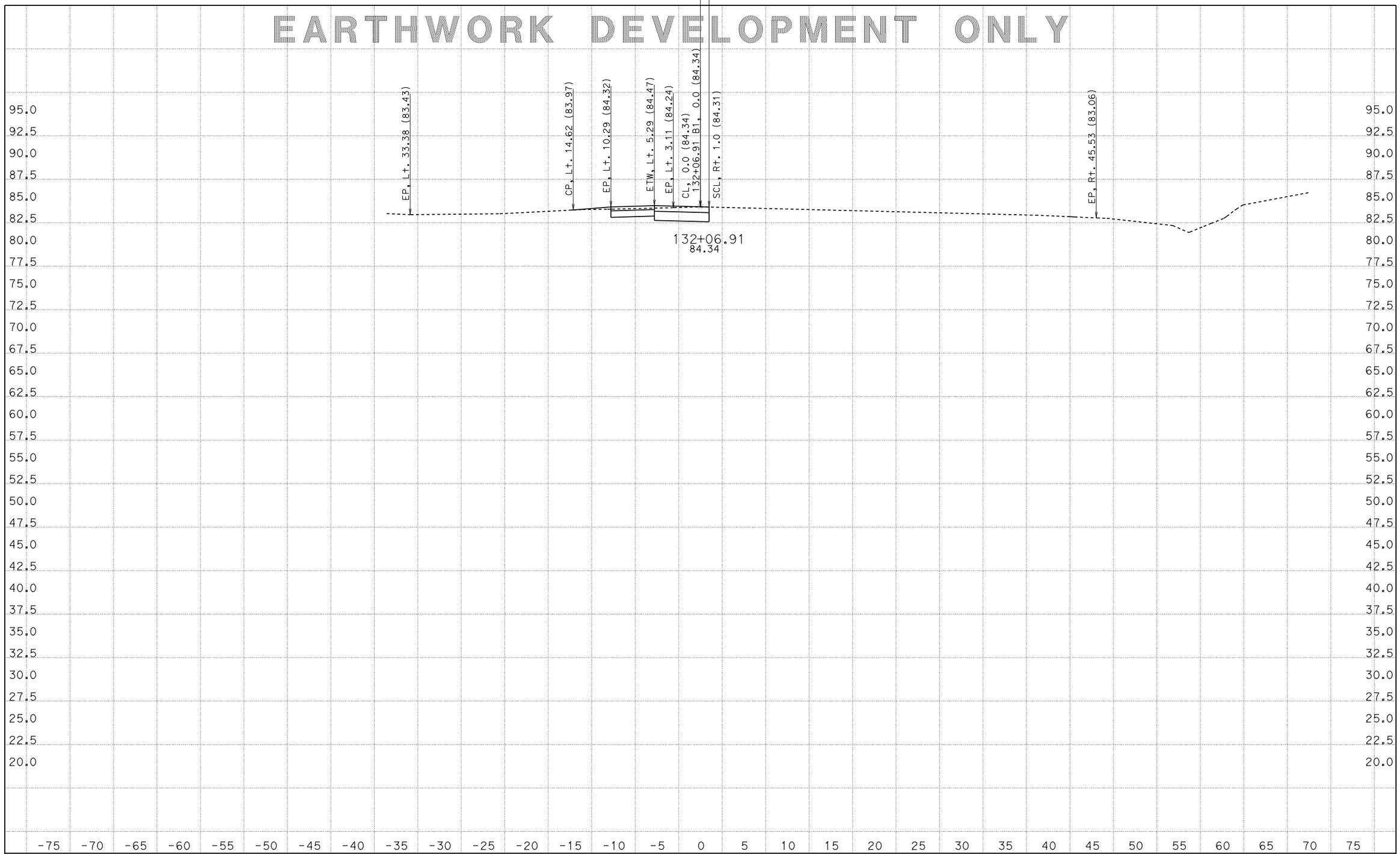

CREATED BY: ATIF A
DATE: 4/28/2015
KC Project: 5130084

CONTRACT: 1A8701
DIST/CO/RTE/PM: 5/SCr/16.9/17.2
File: D:\Latest_1A870\5130084\Design Fragments\SB17_1\b1_finishnew.ear PROJECT ID: 0512000034

SCALE: 1" = 5' Horiz.
1" = 5' Vert.

All Dimensions are US Survey Feet

B1
CROSS SECTIONS
SHEET 2 OF 18

EARTHWORK DEVELOPMENT ONLY

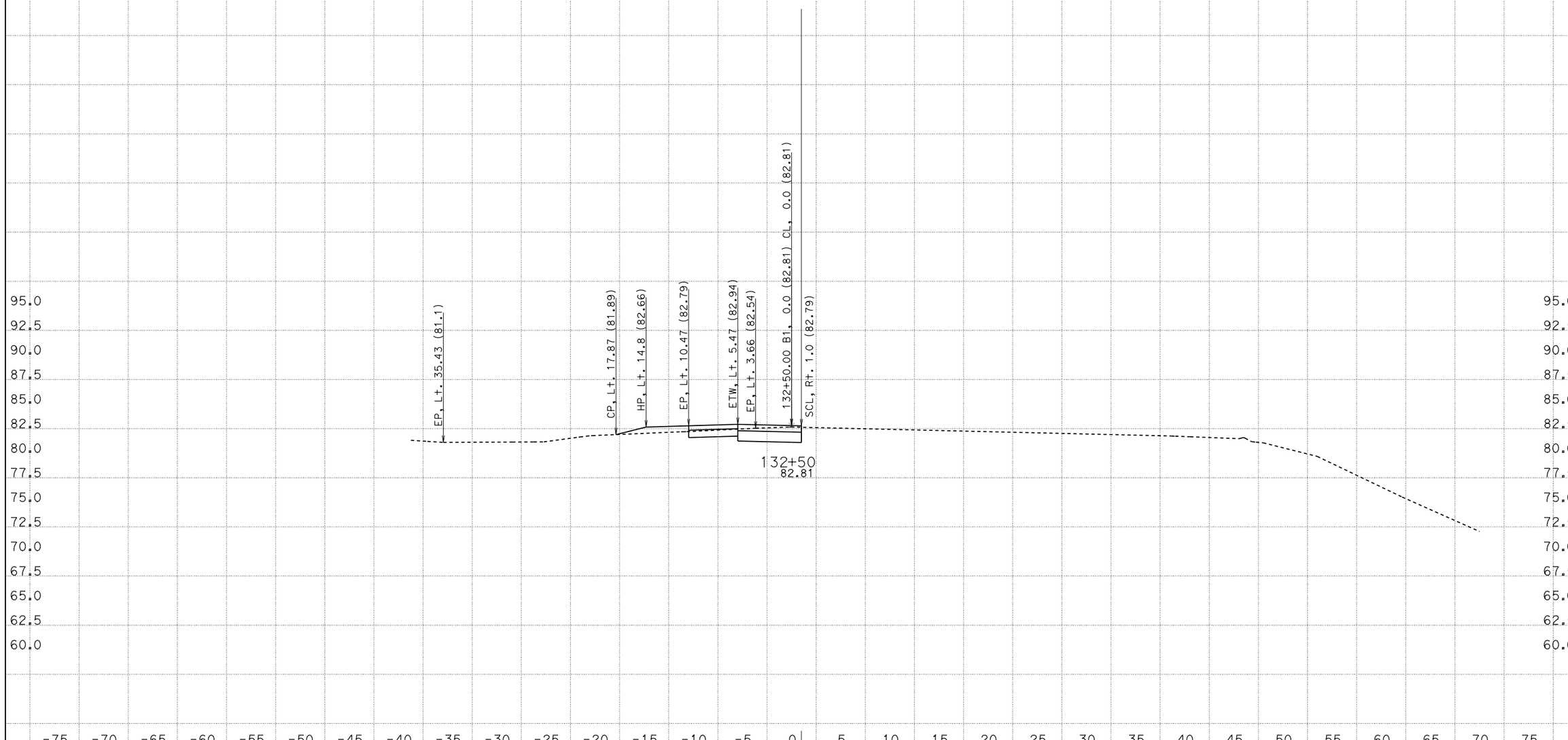

CREATED BY: ATIF A
DATE: 4/28/2015
KC Project: 5130084 File: D:\Latest_1A870\5130084\Design Fragments\SB17_1\b1_finishnew.ear

CONTRACT: 1A8701
DIST/CO/RTE/PM: 5/SCr/16.9/17.2
PROJECT ID: 0512000034

SCALE: 1" = 5' Horiz.
1" = 5' Vert.
All Dimensions are US Survey Feet

B1
CROSS SECTIONS
SHEET 3 OF 18

EARTHWORK DEVELOPMENT ONLY

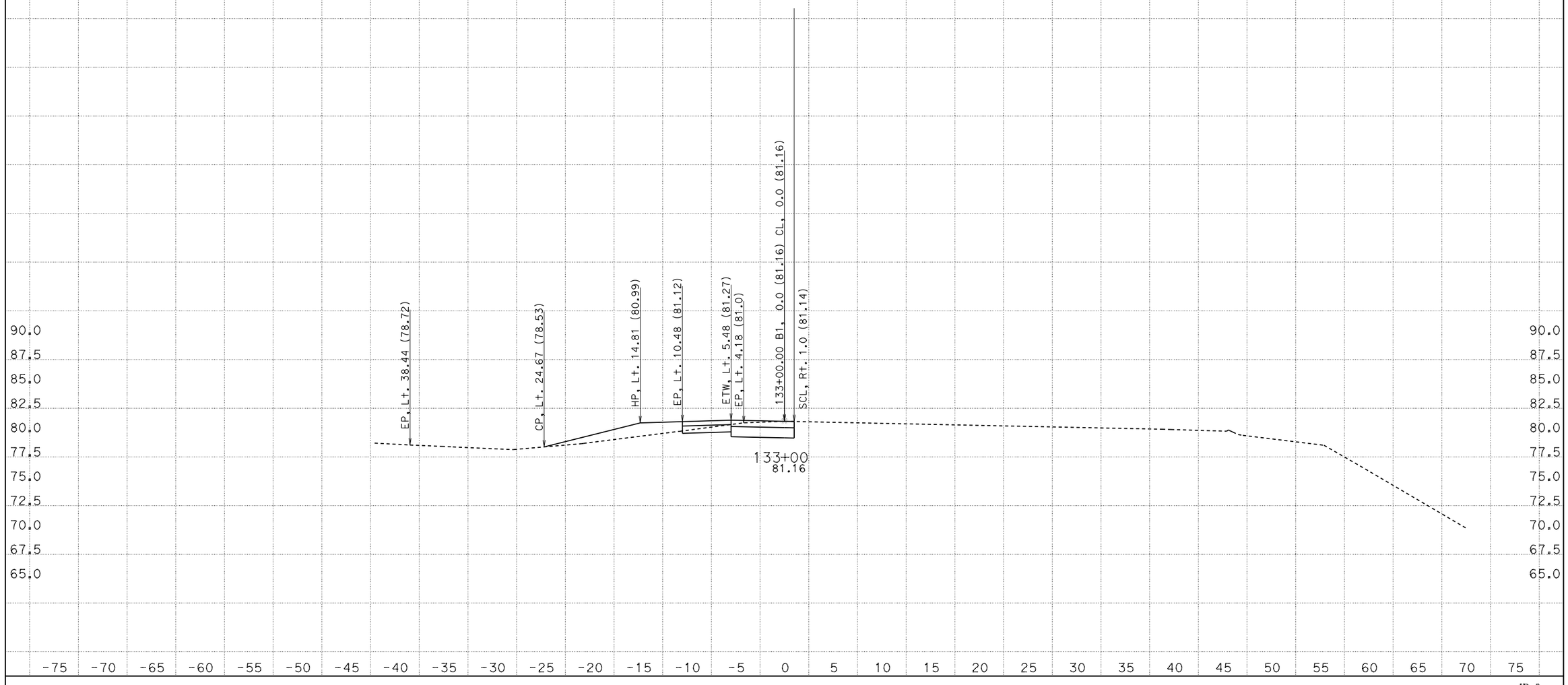

CREATED BY: ATIF A
DATE: 4/28/2015
KC Project: 5130084

CONTRACT: 1A8701
DIST/CO/RTE/PM: 5/SCr/16.9/17.2
File: D:\Latest_1A870\5130084\Design Fragments\SB17_1\b1_finishnew.ear PROJECT ID: 0512000034

SCALE: 1" = 5' Horiz.
1" = 5' Vert.
All Dimensions are US Survey Feet

B1
CROSS SECTIONS
SHEET 4 OF 18

EARTHWORK DEVELOPMENT ONLY

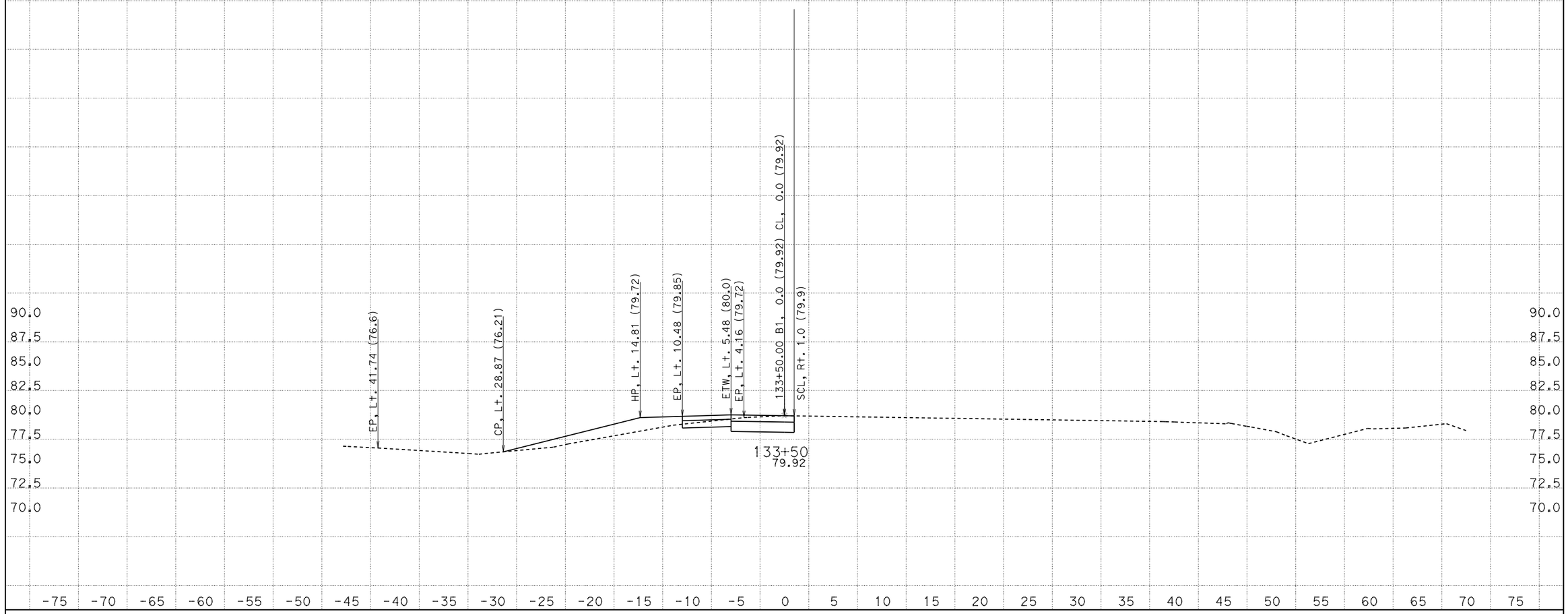

CREATED BY: ATIF A
DATE: 4/28/2015
KC Project: 5130084

CONTRACT: 1A8701
DIST/CO/RTE/PM: 5/SCr/16.9/17.2
File: D:\Latest_1A870\5130084\Design Fragments\SB17_1\b1_finishnew.ear PROJECT ID: 0512000034

SCALE: 1" = 5' Horiz.
1" = 5' Vert.

All Dimensions are US Survey Feet

B1
CROSS SECTIONS
SHEET 5 OF 18

EARTHWORK DEVELOPMENT ONLY

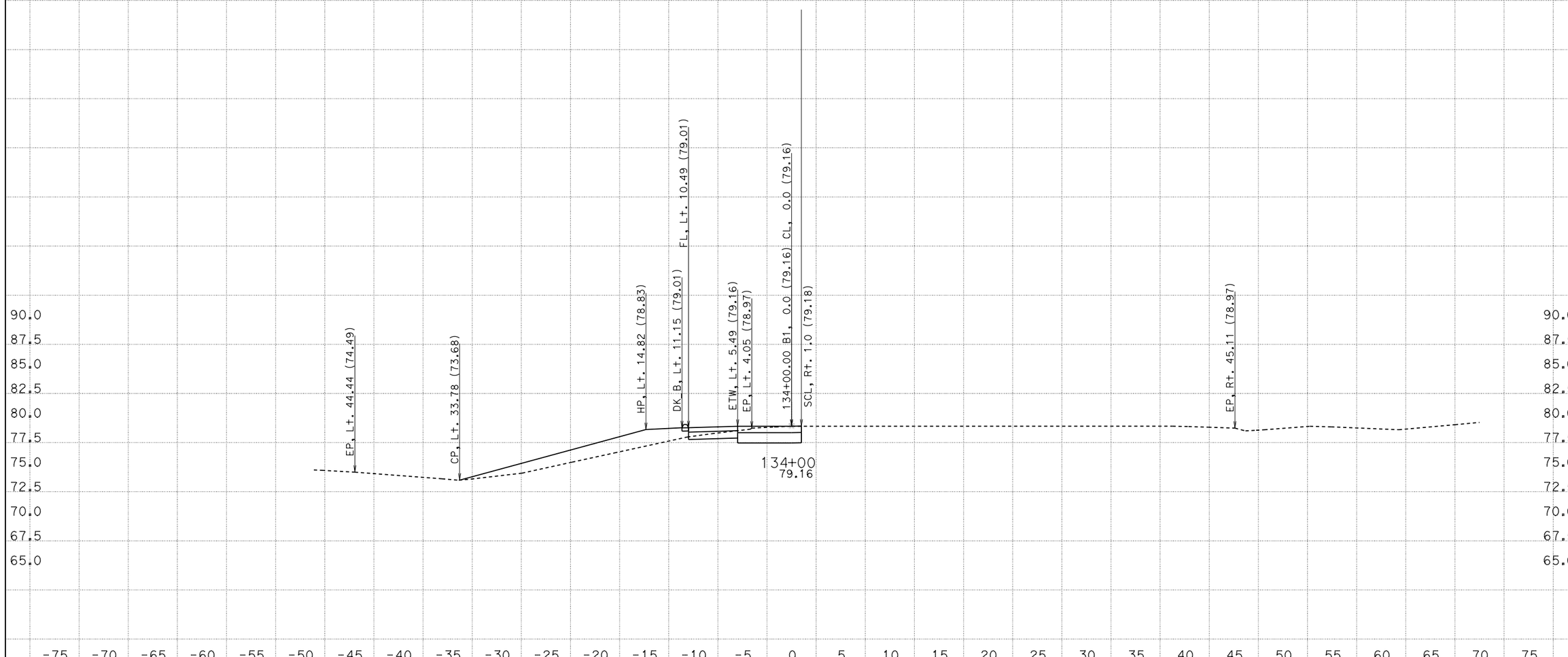

CREATED BY: ATIF A
DATE: 4/28/2015
KC Project: 5130084

CONTRACT: 1A8701
DIST/CO/RTE/PM: 5/SCr/16.9/17.2
File: D:\Latest_1A870\5130084\Design Fragments\SB17_1\b1_finishnew.ear PROJECT ID: 0512000034

SCALE: 1" = 5' Horiz.
1" = 5' Vert.
All Dimensions are US Survey Feet

B1
CROSS SECTIONS
SHEET 6 OF 18

EARTHWORK DEVELOPMENT ONLY

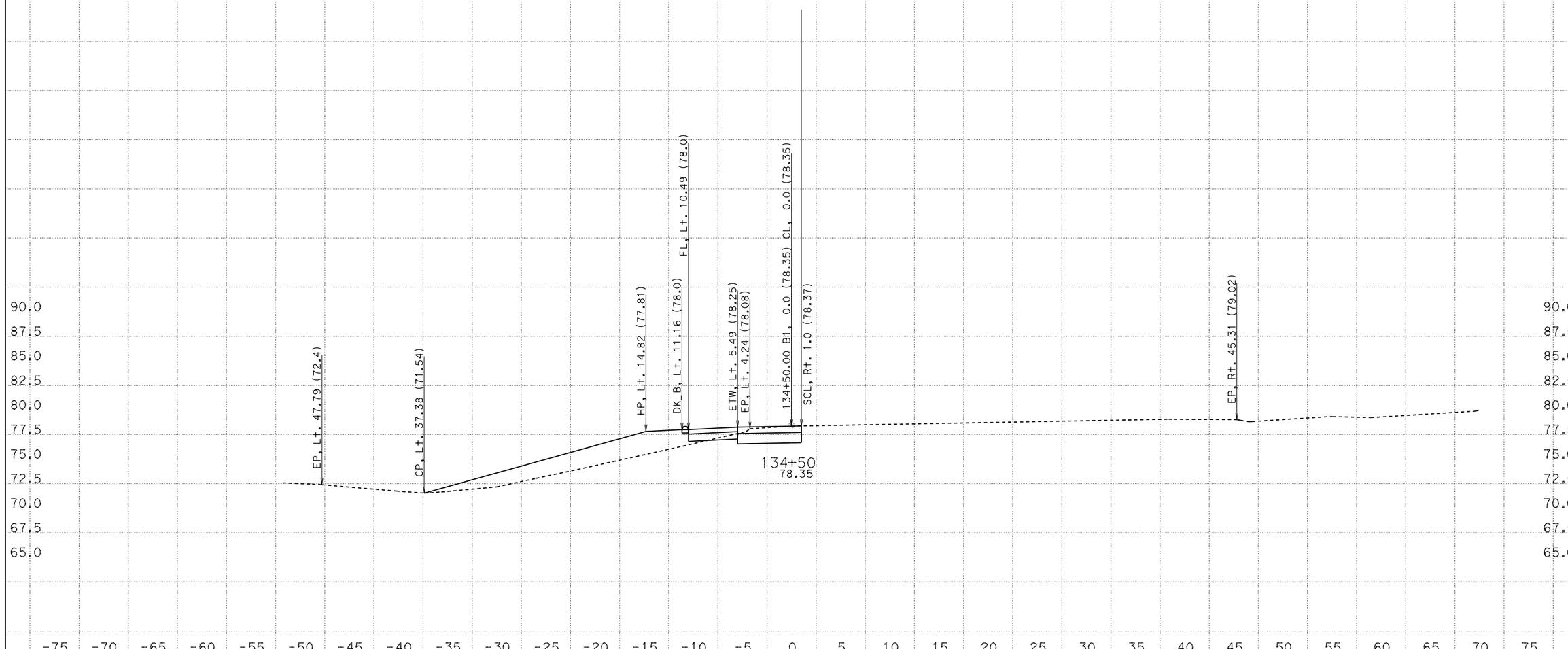

CREATED BY: ATIF A
DATE: 4/28/2015
KC Project: 5130084

CONTRACT: 1A8701
DIST/CO/RTE/PM: 5/SCr/16.9/17.2
File: D:\Latest_1A870\5130084\Design Fragments\SB17_1\b1_finishnew.ear PROJECT ID: 0512000034

SCALE: 1" = 5' Horiz.
1" = 5' Vert.
All Dimensions are US Survey Feet

B1
CROSS SECTIONS
SHEET 7 OF 18

EARTHWORK DEVELOPMENT ONLY

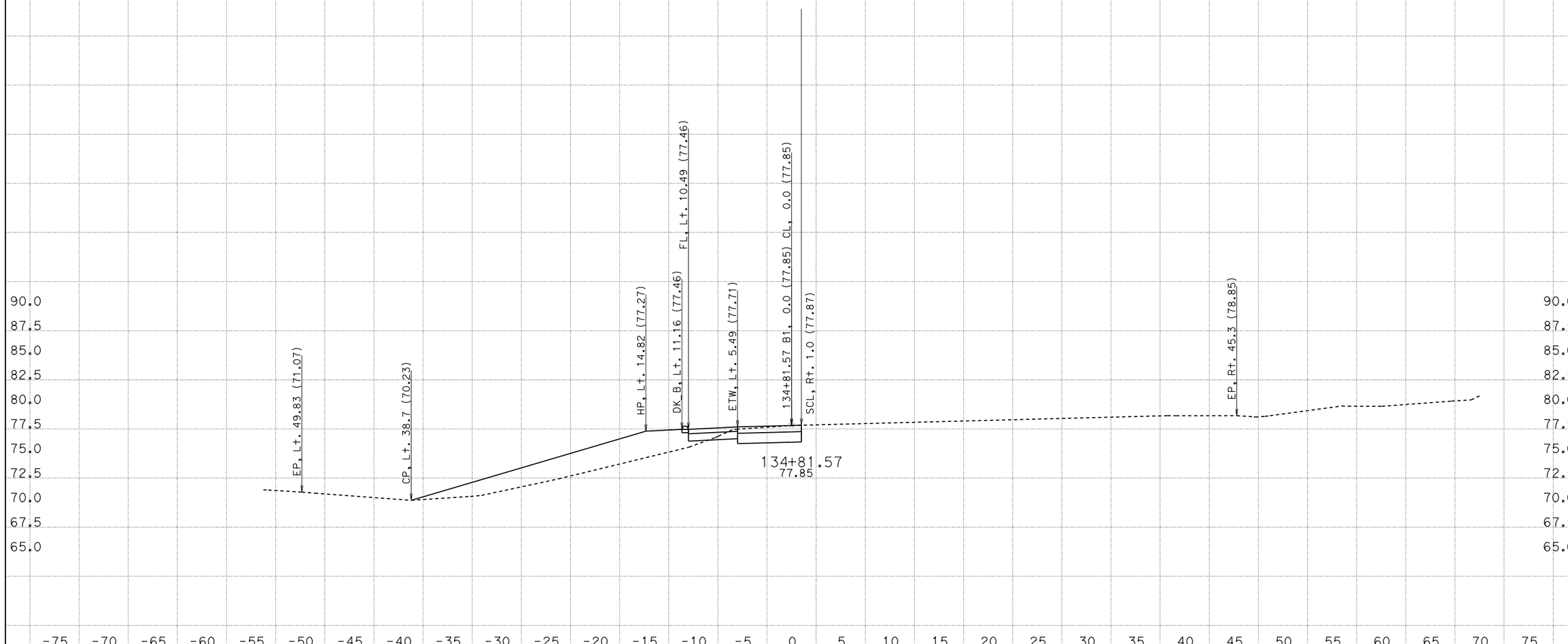

CREATED BY: ATIF A
DATE: 4/28/2015
KC Project: 5130084

CONTRACT: 1A8701
DIST/CO/RTE/PM: 5/SCr/16.9/17.2
File: D:\Latest_1A870\5130084\Design Fragments\SB17_1\b1_finishnew.ear PROJECT ID: 0512000034

SCALE: 1" = 5' Horiz.
1" = 5' Vert.

All Dimensions are US Survey Feet

B1
CROSS SECTIONS
SHEET 8 OF 18

EARTHWORK DEVELOPMENT ONLY

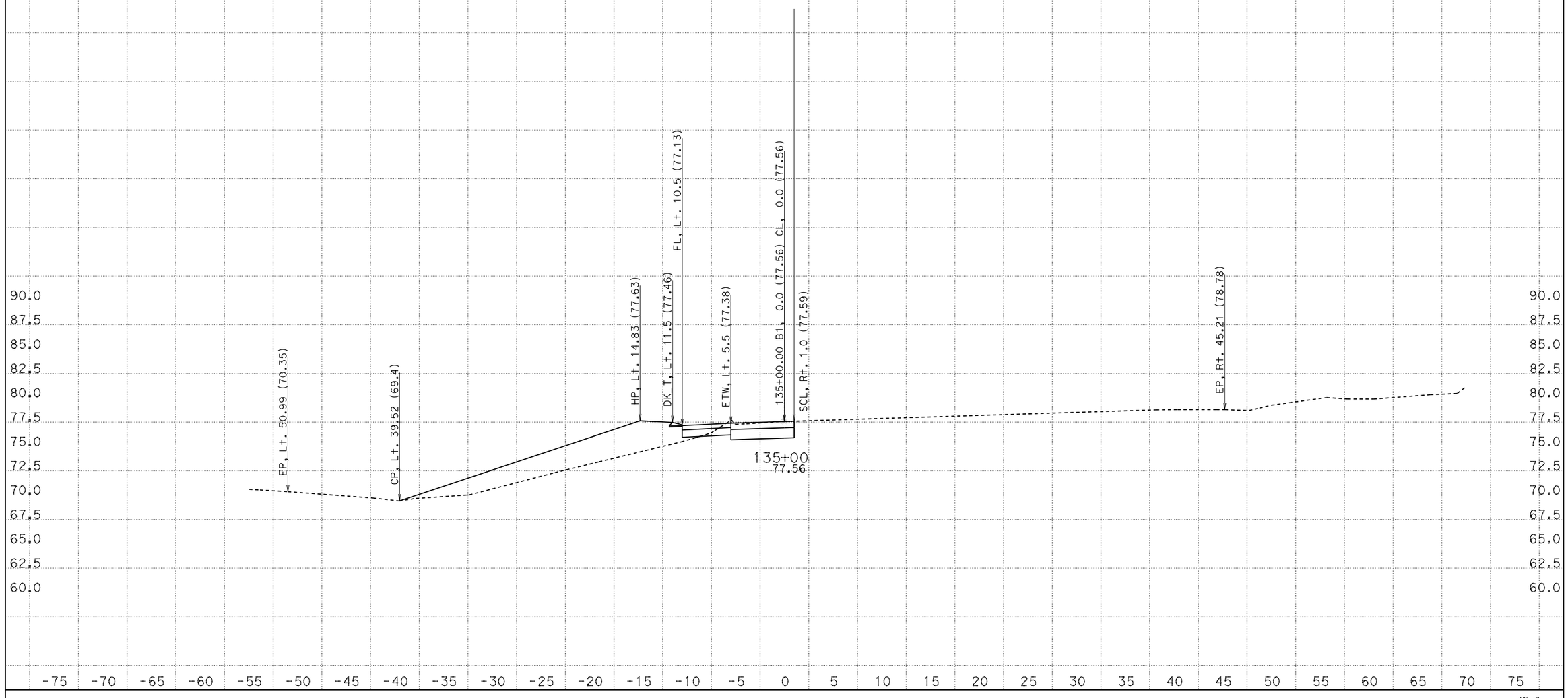

CREATED BY: ATIF A
DATE: 4/28/2015
KC Project: 5130084

CONTRACT: 1A8701
DIST/CO/RTE/PM: 5/SCr/16.9/17.2
File: D:\Latest_1A870\5130084\Design Fragments\SB17_1\b1_finishnew.ear PROJECT ID: 0512000034

SCALE: 1" = 5' Horiz.
1" = 5' Vert.

All Dimensions are US Survey Feet

B1
CROSS SECTIONS
SHEET 9 OF 18

EARTHWORK DEVELOPMENT ONLY

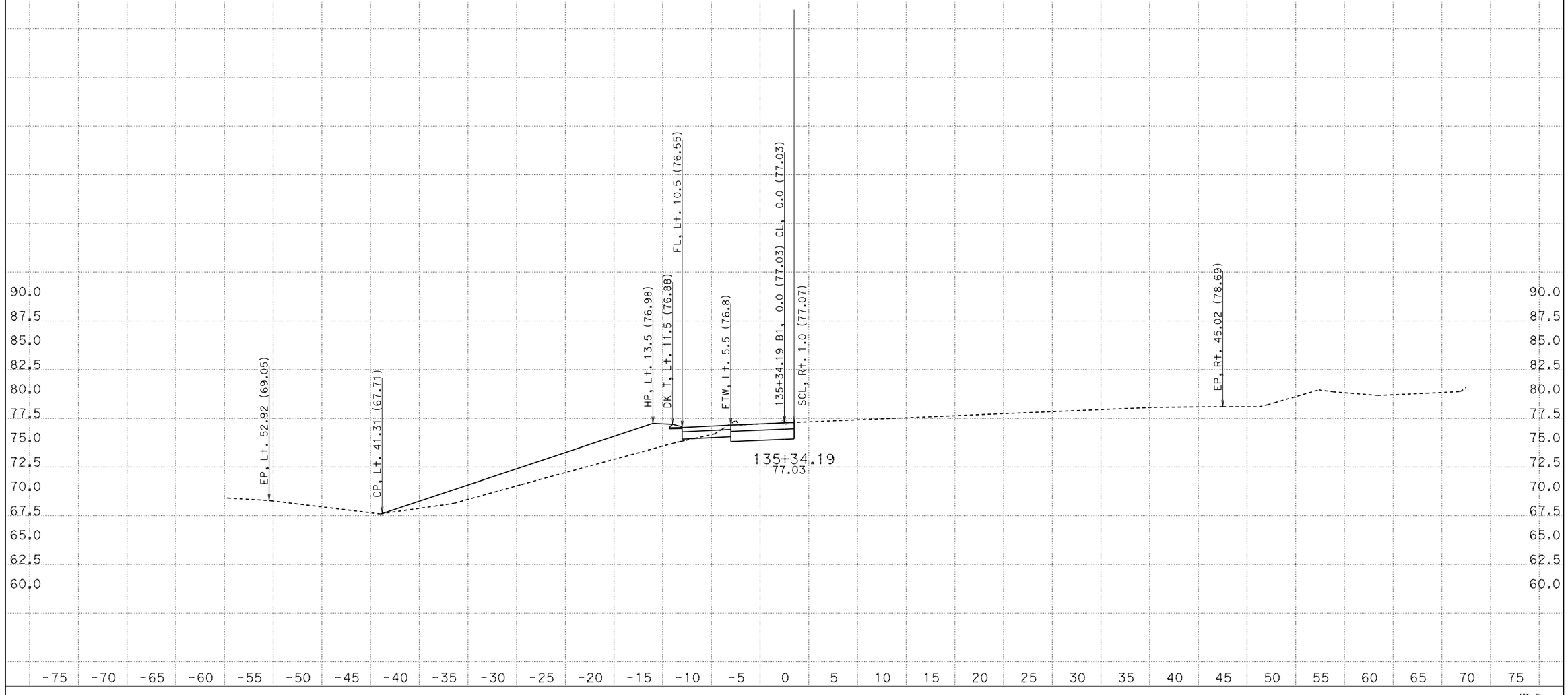

CREATED BY: ATIF A
DATE: 4/28/2015
KC Project: 5130084

CONTRACT: 1A8701
DIST/CO/RTE/PM: 5/SCr/16.9/17.2
File: D:\Latest_1A870\5130084\Design Fragments\SB17_1\b1_finishnew.ear PROJECT ID: 0512000034

SCALE: 1" = 5' Horiz.
1" = 5' Vert.
All Dimensions are US Survey Feet

B1
CROSS SECTIONS
SHEET 10 OF 18

EARTHWORK DEVELOPMENT ONLY

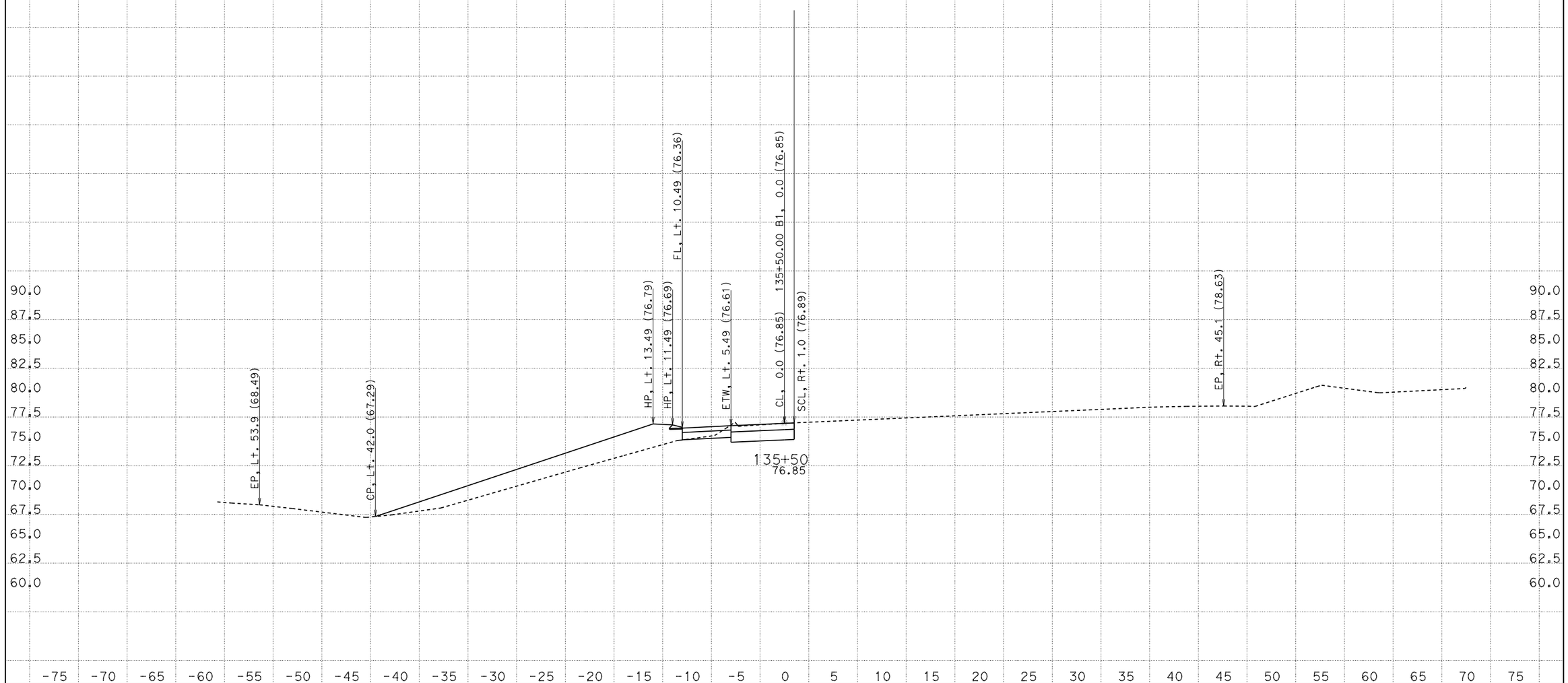

CREATED BY: ATIF A
DATE: 4/28/2015
KC Project: 5130084

CONTRACT: 1A8701
DIST/CO/RTE/PM: 5/SCr/16.9/17.2
File: D:\Latest_1A870\5130084\Design Fragments\SB17_1\b1_finishnew.ear PROJECT ID: 0512000034

SCALE: 1" = 5' Horiz.
1" = 5' Vert.
All Dimensions are US Survey Feet

B1
CROSS SECTIONS
SHEET 11 OF 18

EARTHWORK DEVELOPMENT ONLY

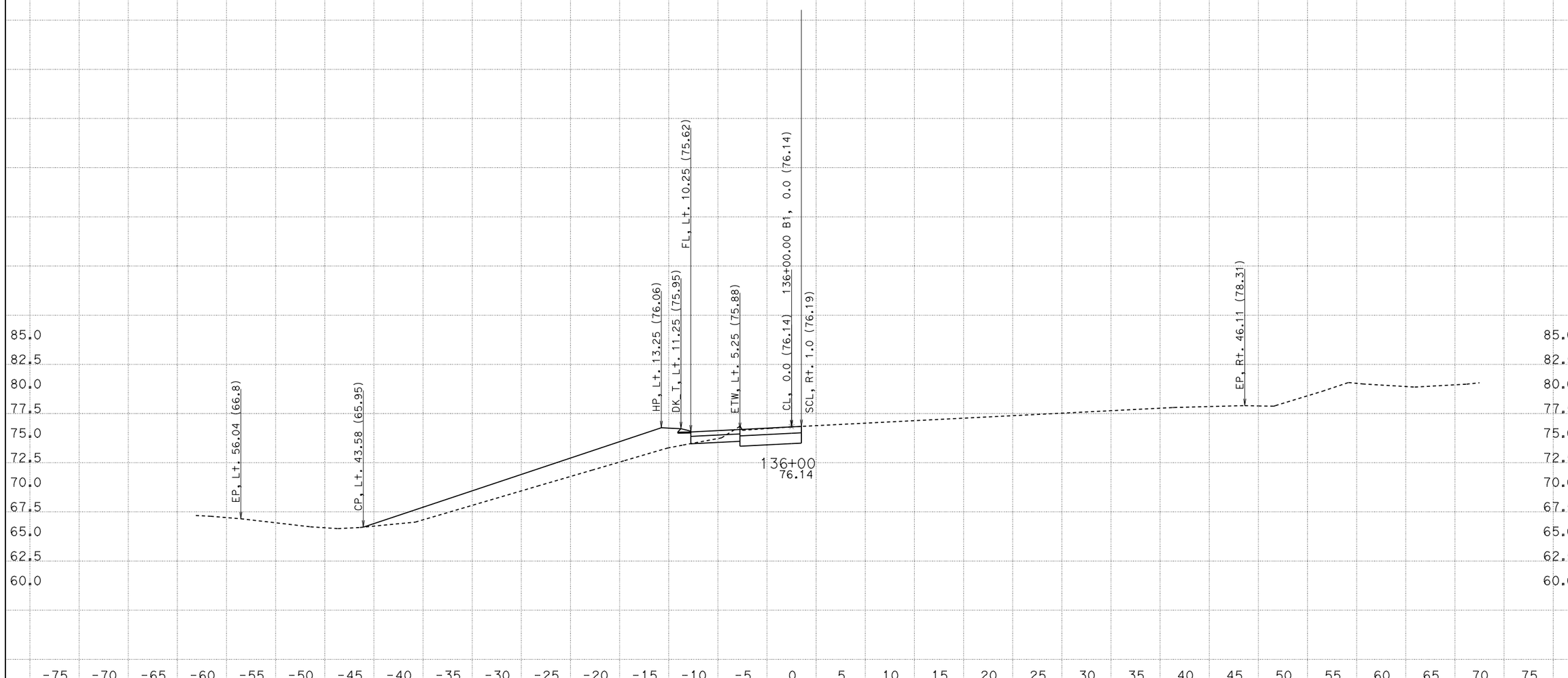

CREATED BY: ATIF A
DATE: 4/28/2015
KC Project: 5130084

CONTRACT: 1A8701
DIST/CO/RTE/PM: 5/SCr/16.9/17.2
File: D:\Latest_1A870\5130084\Design Fragments\SB17_1\b1_finishnew.ear PROJECT ID: 0512000034

SCALE: 1" = 5' Horiz.
1" = 5' Vert.
All Dimensions are US Survey Feet

B1
CROSS SECTIONS
SHEET 12 OF 18

EARTHWORK DEVELOPMENT ONLY

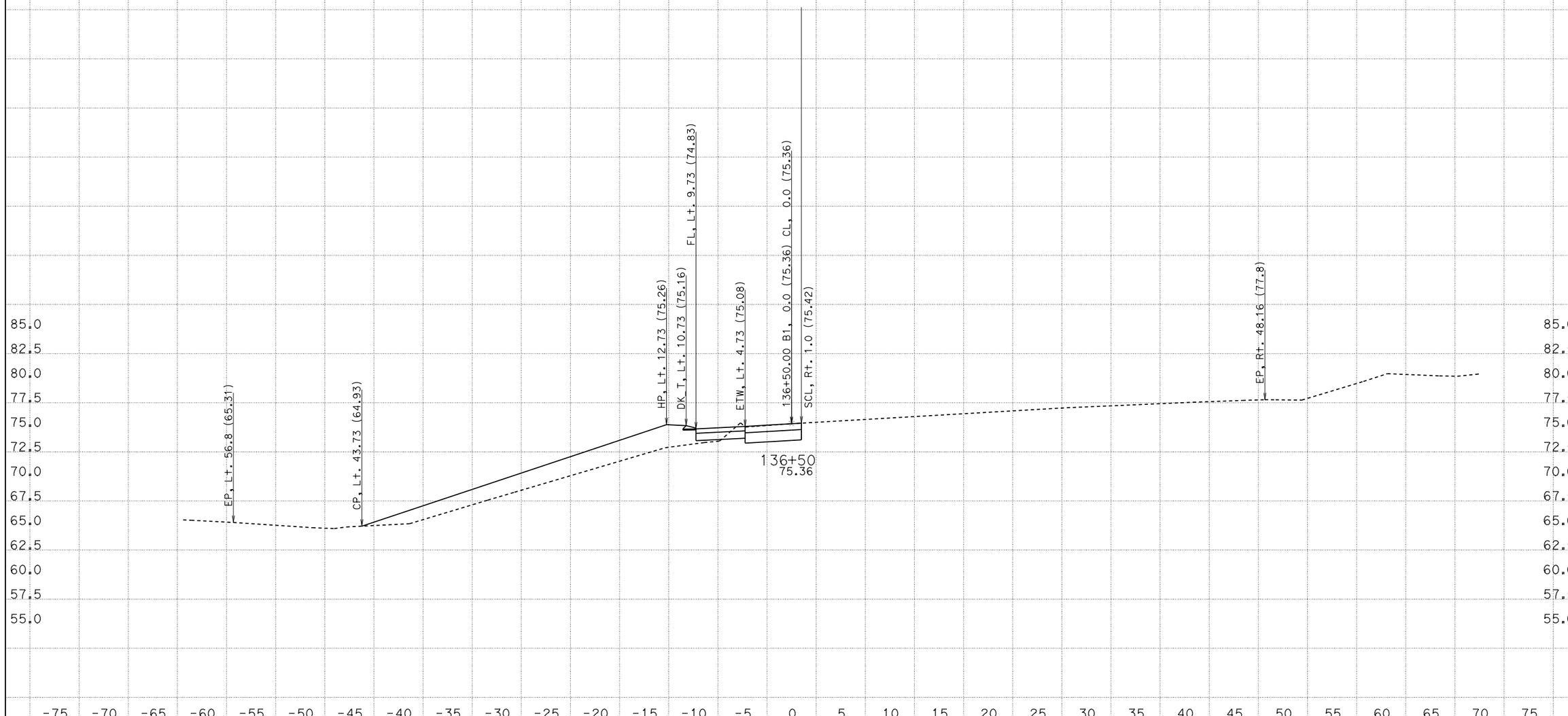

CREATED BY: ATIF A
DATE: 4/28/2015
KC Project: 5130084

CONTRACT: 1A8701
DIST/CO/RTE/PM: 5/SCr/16.9/17.2
File: D:\Latest_1A870\5130084\Design Fragments\SB17_1\b1_finishnew.ear PROJECT ID: 0512000034

SCALE: 1" = 5' Horiz.
1" = 5' Vert.
All Dimensions are US Survey Feet

B1
CROSS SECTIONS
SHEET 13 OF 18

EARTHWORK DEVELOPMENT ONLY

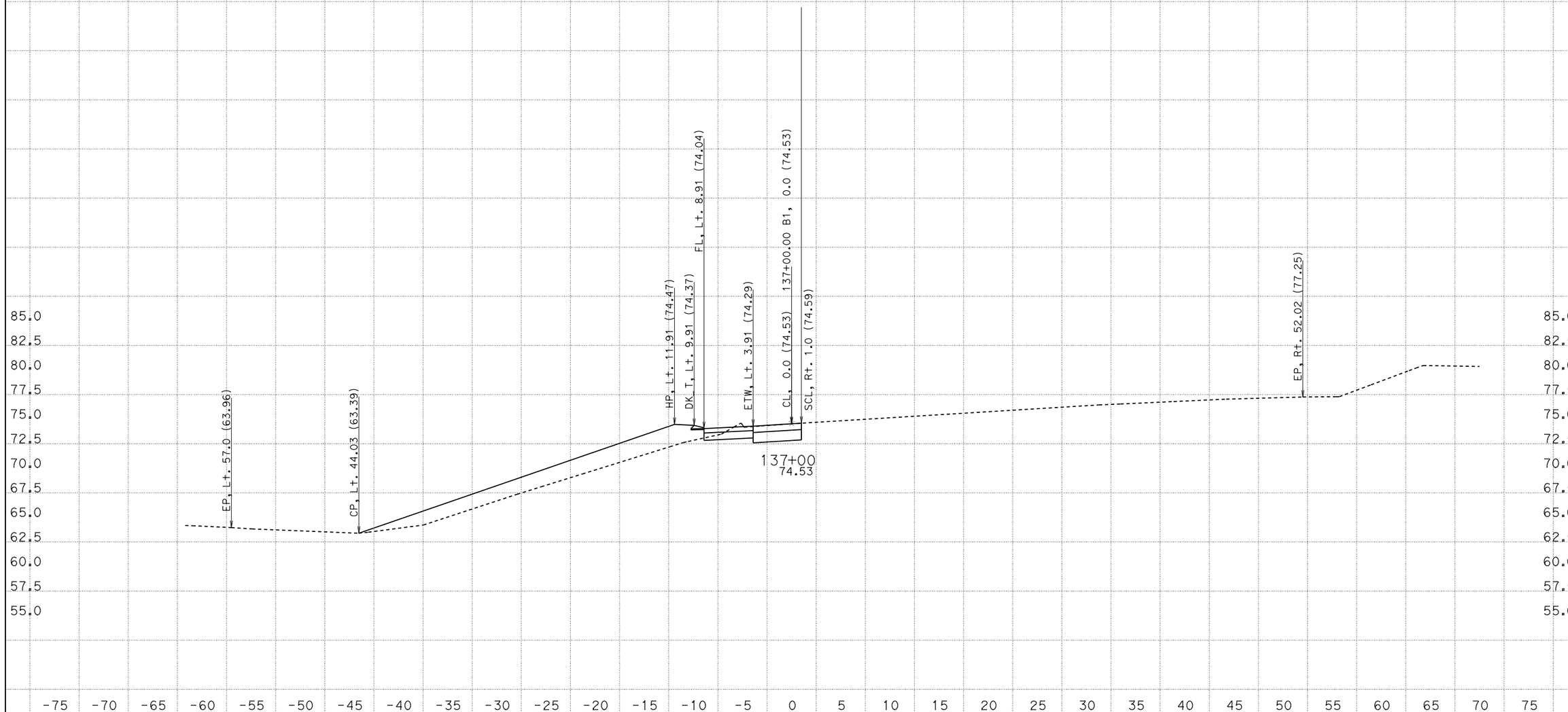

CREATED BY: ATIF A
DATE: 4/28/2015
KC Project: 5130084

CONTRACT: 1A8701
DIST/CO/RTE/PM: 5/SCr/16.9/17.2
File: D:\Latest_1A870\5130084\Design Fragments\SB17_1\b1_finishnew.ear PROJECT ID: 0512000034

SCALE: 1" = 5' Horiz.
1" = 5' Vert.

All Dimensions are US Survey Feet

B1
CROSS SECTIONS
SHEET 14 OF 18

EARTHWORK DEVELOPMENT ONLY

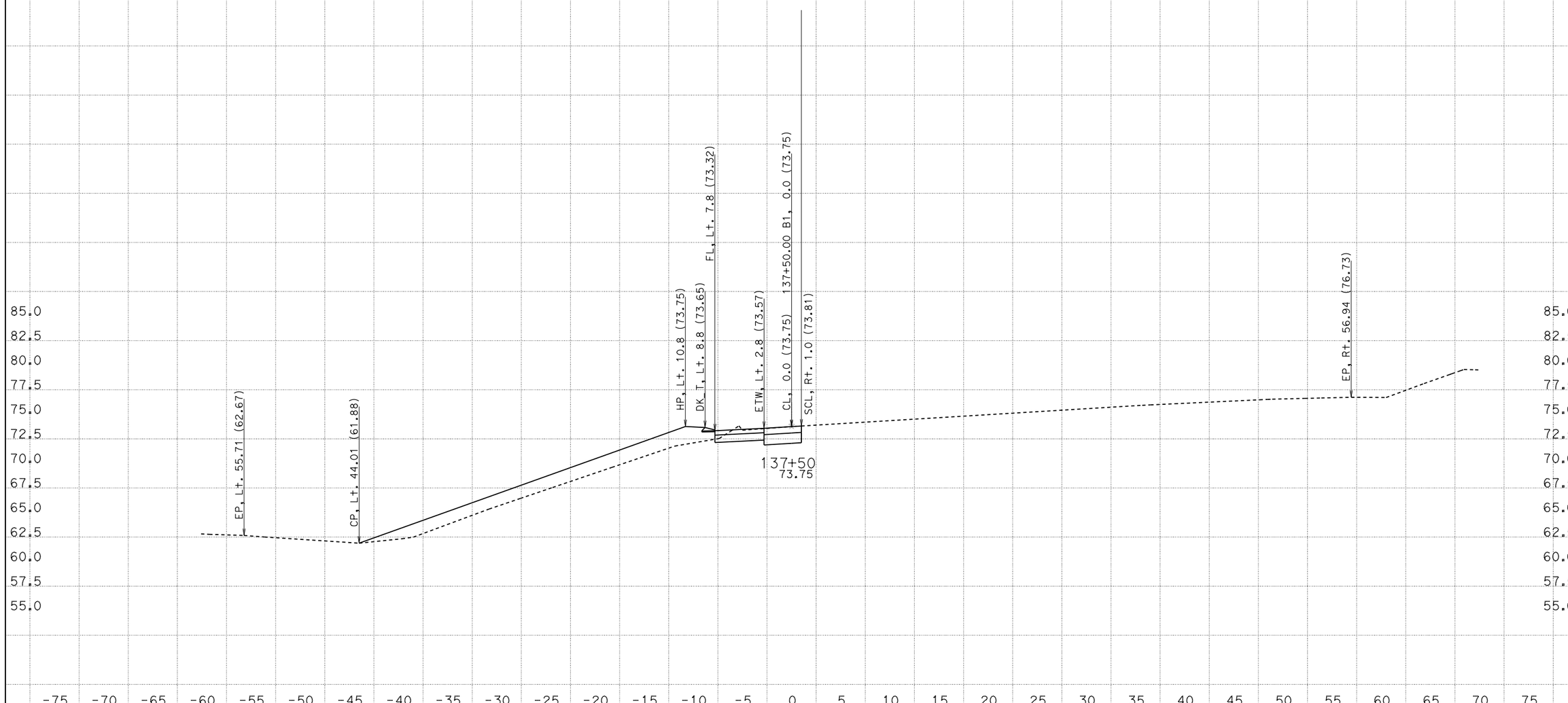

CREATED BY: ATIF A
DATE: 4/28/2015
KC Project: 5130084

CONTRACT: 1A8701
DIST/CO/RTE/PM: 5/SCr/16.9/17.2
File: D:\Latest_1A870\5130084\Design Fragments\SB17_1\b1_finishnew.ear PROJECT ID: 0512000034

SCALE: 1" = 5' Horiz.
1" = 5' Vert.

All Dimensions are US Survey Feet

B1
CROSS SECTIONS
SHEET 15 OF 18

EARTHWORK DEVELOPMENT ONLY

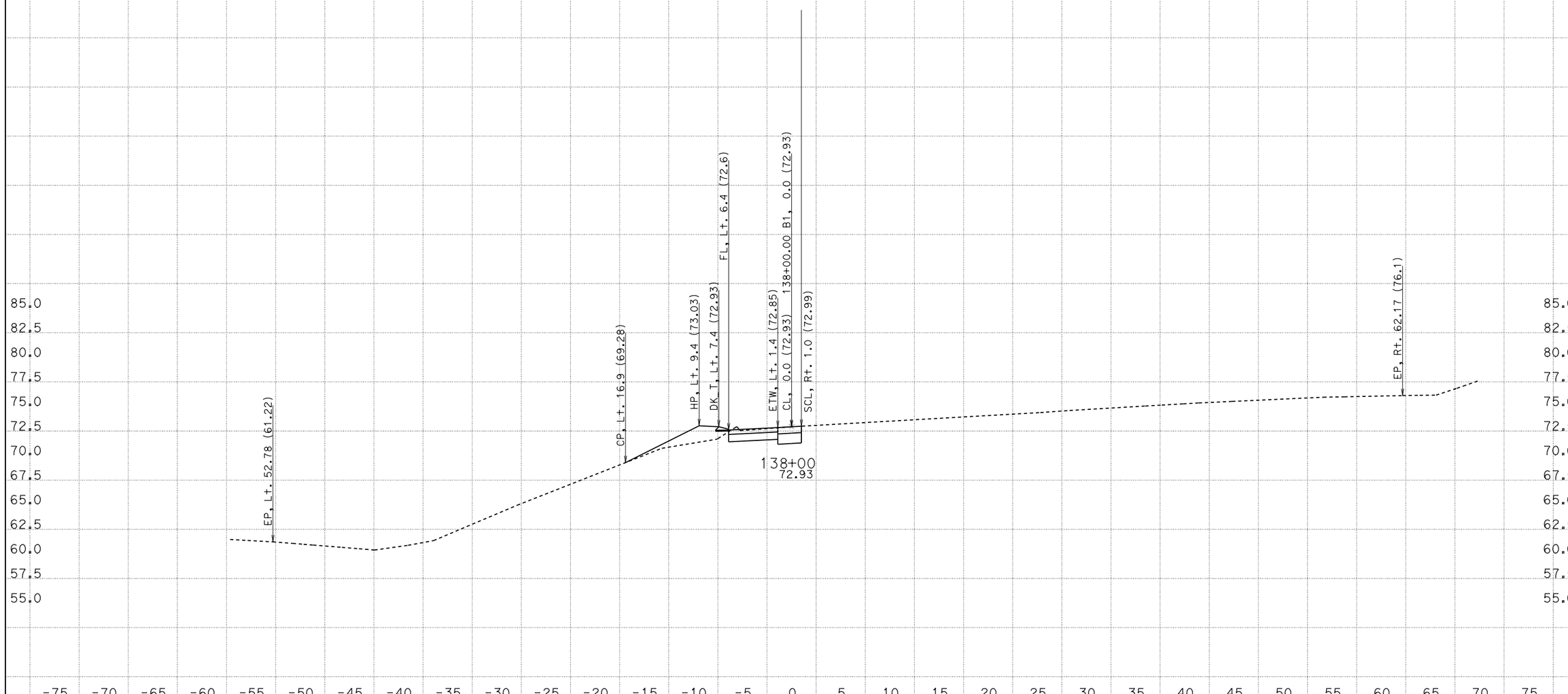

CREATED BY: ATIF A
DATE: 4/28/2015
KC Project: 5130084

CONTRACT: 1A8701
DIST/CO/RTE/PM: 5/SCr/16.9/17.2
File: D:\Latest_1A870\5130084\Design Fragments\SB17_1\b1_finishnew.ear PROJECT ID: 0512000034

SCALE: 1" = 5' Horiz.
1" = 5' Vert.
All Dimensions are US Survey Feet

B1
CROSS SECTIONS
SHEET 16 OF 18

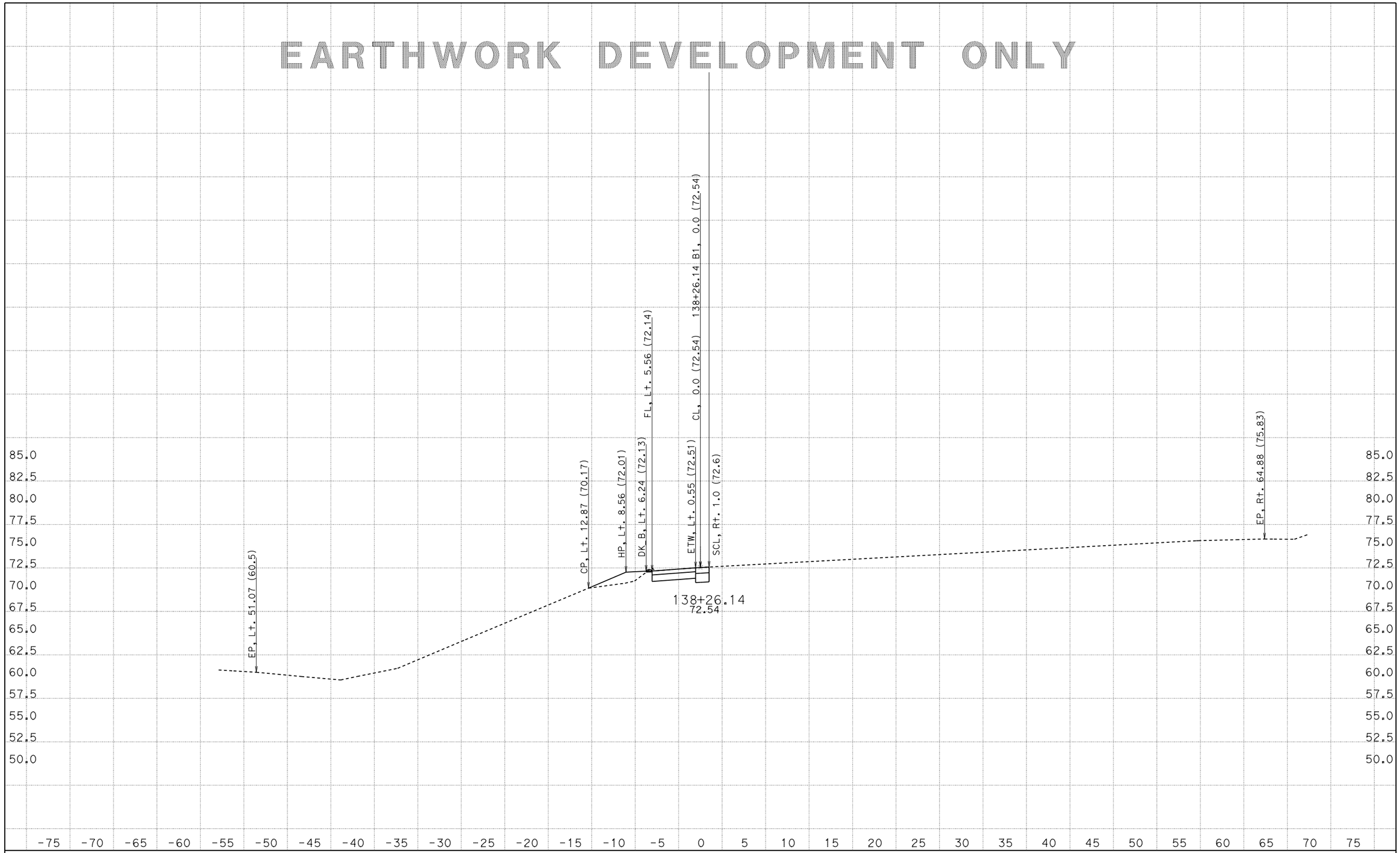

CREATED BY: ATIF A
DATE: 4/28/2015
KC Project: 5130084

CONTRACT: 1A8701
DIST/CO/RTE/PM: 5/SCr/16.9/17.2
File: D:\Latest_1A870\5130084\Design Fragments\SB17_1\b1_finishnew.ear PROJECT ID: 0512000034

SCALE: 1" = 5' Horiz.
1" = 5' Vert.

All Dimensions are US Survey Feet

B1
CROSS SECTIONS
SHEET 17 OF 18

EARTHWORK DEVELOPMENT ONLY

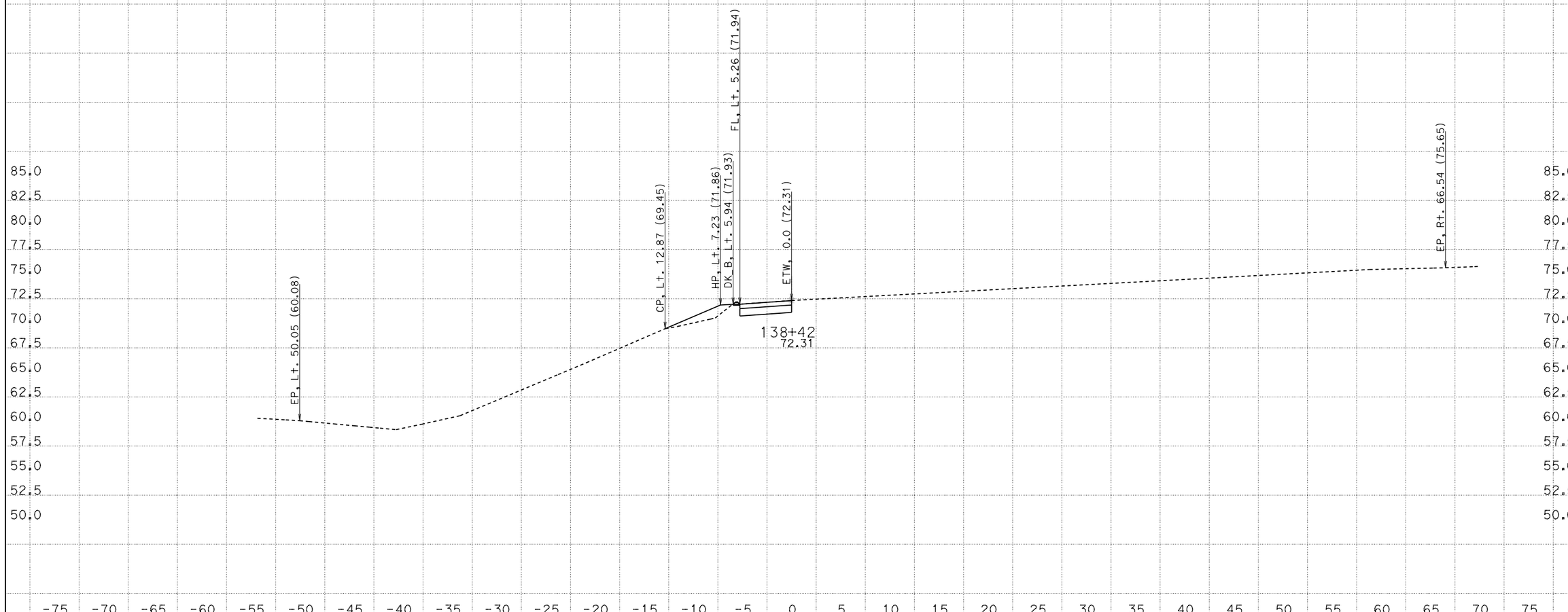

CREATED BY: ATIF A
DATE: 4/28/2015
KC Project: 5130084

CONTRACT: 1A8701
DIST/CO/RTE/PM: 5/SCr/16.9/17.2
File: D:\Latest_1A870\5130084\Design Fragments\SB17_1\b1_finishnew.ear PROJECT ID: 0512000034

SCALE: 1" = 5' Horiz.
1" = 5' Vert.

All Dimensions are US Survey Feet

B1
CROSS SECTIONS
SHEET 18 OF 18