EARTHWORK DEVELOPMENT ONLY

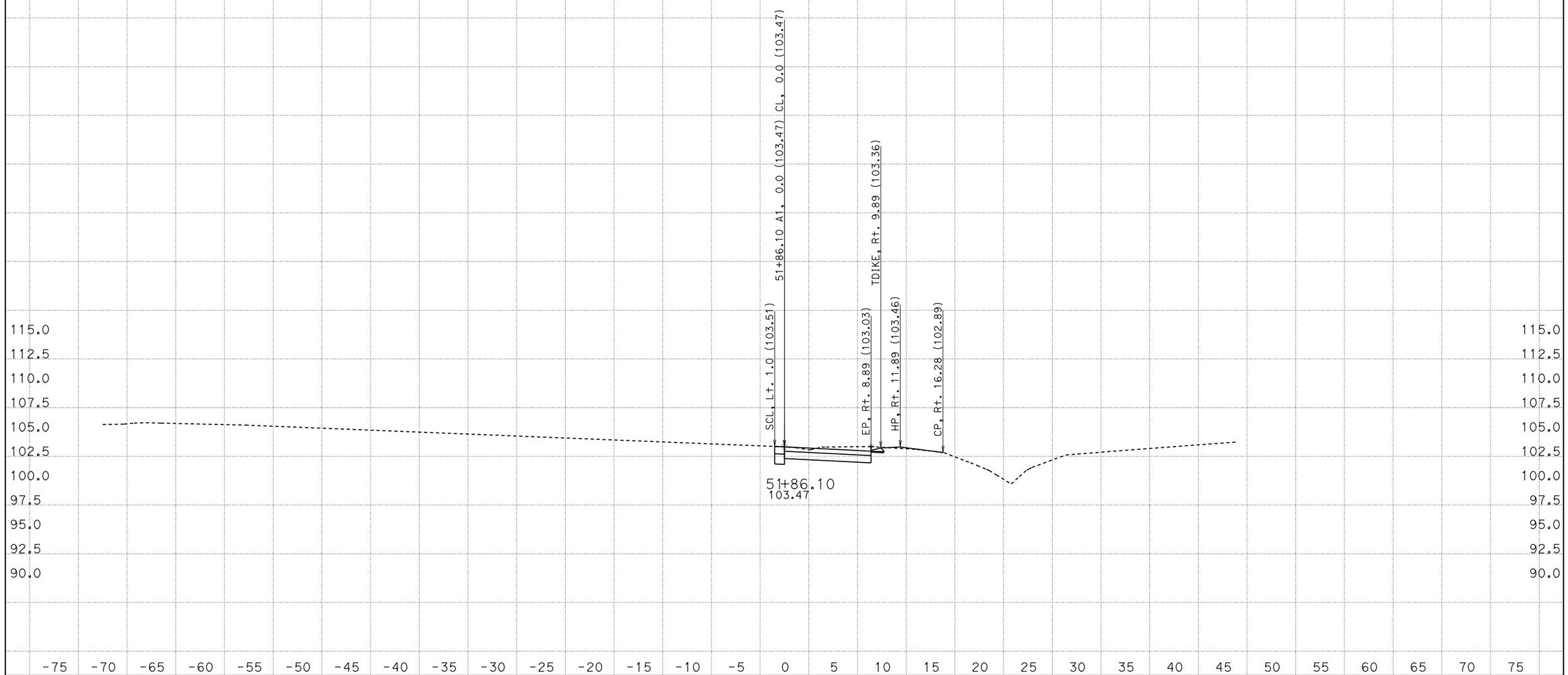

CREATED BY: AA
DATE: 4/28/2015
KC Project: 5130084

CONTRACT: A8701
DIST/CO/RTE/PM: 05/SCr/1/16.9-17.2
File: D:\Latest_1A870\5130084\Design Fragments\NB1\nb1_finishnew.ear PROJECT ID: 0512000034

SCALE: 1" = 5' Horiz.
1" = 5' Vert.
All Dimensions are US Survey Feet

A1
CROSS SECTIONS
SHEET 1 OF 59

EARTHWORK DEVELOPMENT ONLY

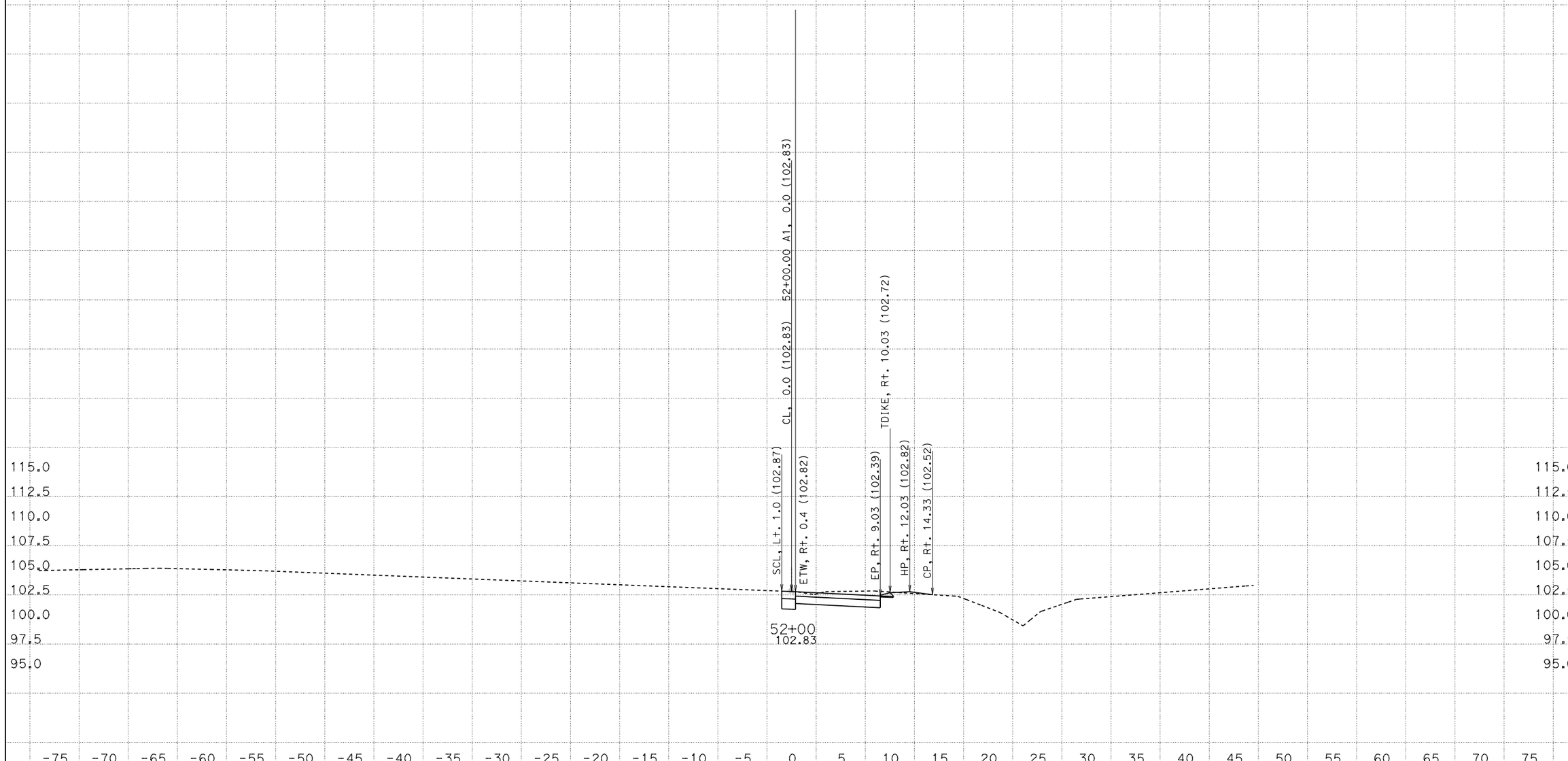

CREATED BY: AA
DATE: 4/28/2015
KC Project: 5130084

CONTRACT: A8701
DIST/CO/RTE/PM: 05/SCr/1/16.9-17.2
File: D:\Latest_1A870\5130084\Design Fragments\NB1\nb1_finishnew.ear PROJECT ID: 0512000034

SCALE: 1" = 5' Horiz.
1" = 5' Vert.
All Dimensions are US Survey Feet

A1
CROSS SECTIONS
SHEET 2 OF 59

EARTHWORK DEVELOPMENT ONLY

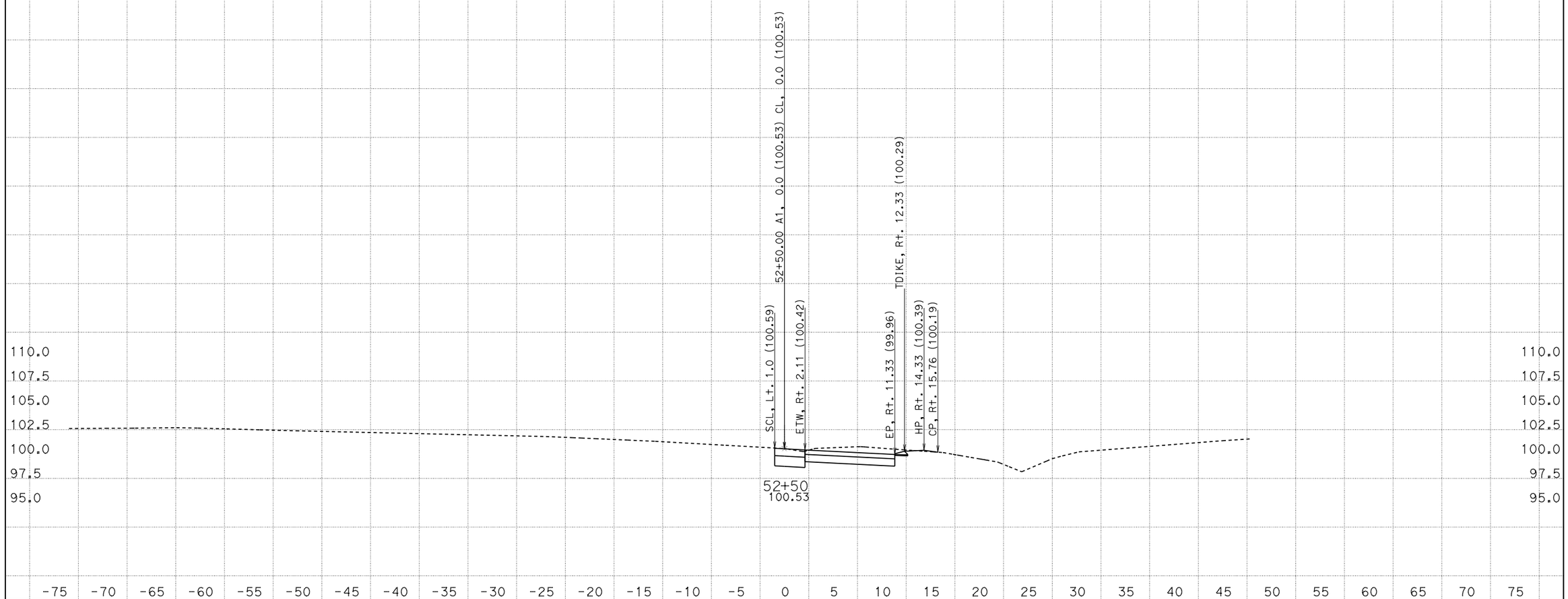

CREATED BY: AA
DATE: 4/28/2015
KC Project: 5130084 File: D:\Latest_1A870\5130084\Design Fragments\NB1\nb1_finishnew.ear

CONTRACT: A8701
DIST/CO/RTE/PM: 05/SCr/1/16.9-17.2
PROJECT ID: 0512000034

SCALE: 1" = 5' Horiz.
1" = 5' Vert.

All Dimensions are US Survey Feet

A1
CROSS SECTIONS
SHEET 3 OF 59

EARTHWORK DEVELOPMENT ONLY

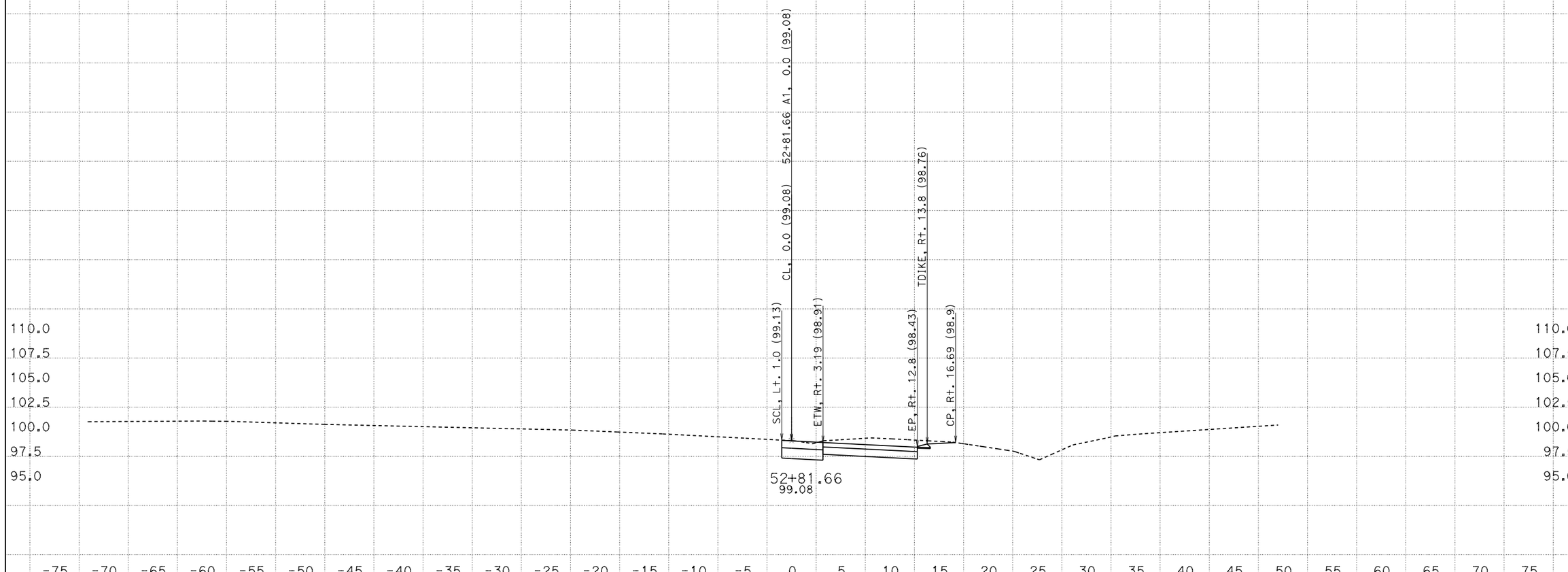

CREATED BY: AA
DATE: 4/28/2015
KC Project: 5130084

CONTRACT: A8701
DIST/CO/RTE/PM: 05/SCr/1/16.9-17.2
File: D:\Latest_1A870\5130084\Design Fragments\NB1\nb1_finishnew.ear PROJECT ID: 0512000034

SCALE: 1" = 5' Horiz.
1" = 5' Vert.
All Dimensions are US Survey Feet

A1
CROSS SECTIONS
SHEET 4 OF 59

EARTHWORK DEVELOPMENT ONLY

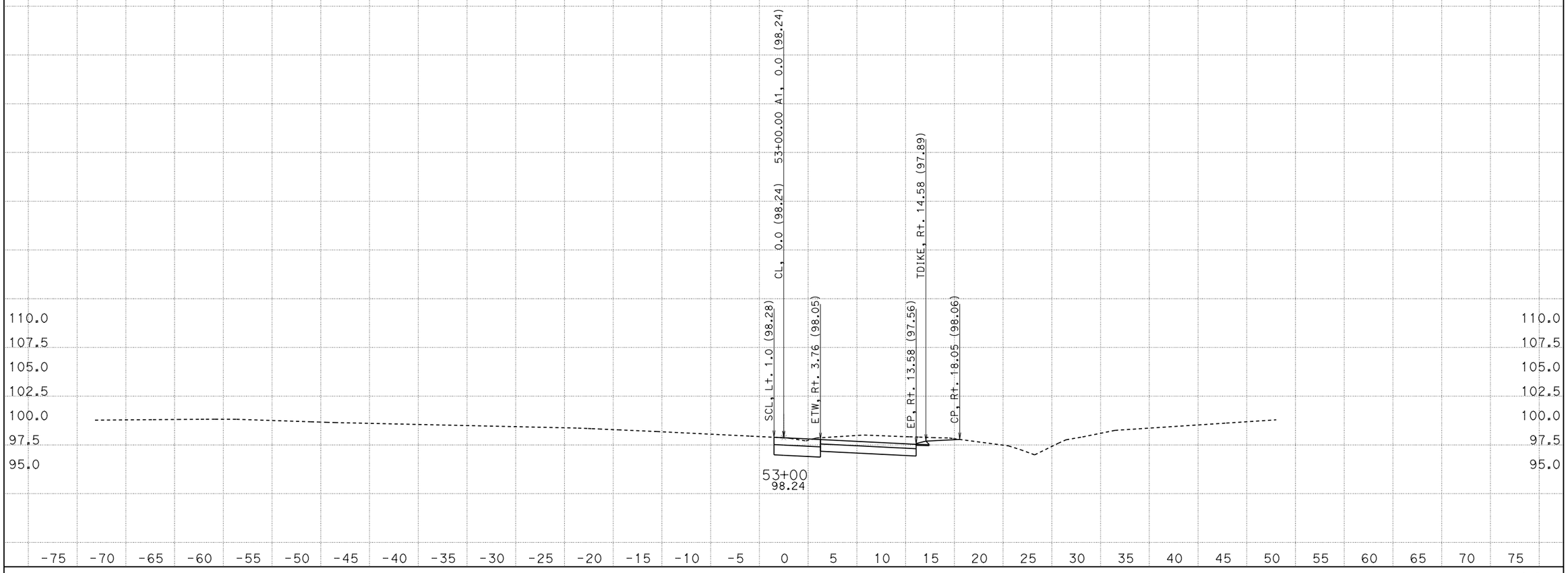

CREATED BY: AA
DATE: 4/28/2015
KC Project: 5130084

CONTRACT: A8701
DIST/CO/RTE/PM: 05/SCr/1/16.9-17.2
File: D:\Latest_1A870\5130084\Design Fragments\NB1\nb1_finishnew.ear PROJECT ID: 0512000034

SCALE: 1" = 5' Horiz.
1" = 5' Vert.
All Dimensions are US Survey Feet

A1
CROSS SECTIONS
SHEET 5 OF 59

EARTHWORK DEVELOPMENT ONLY

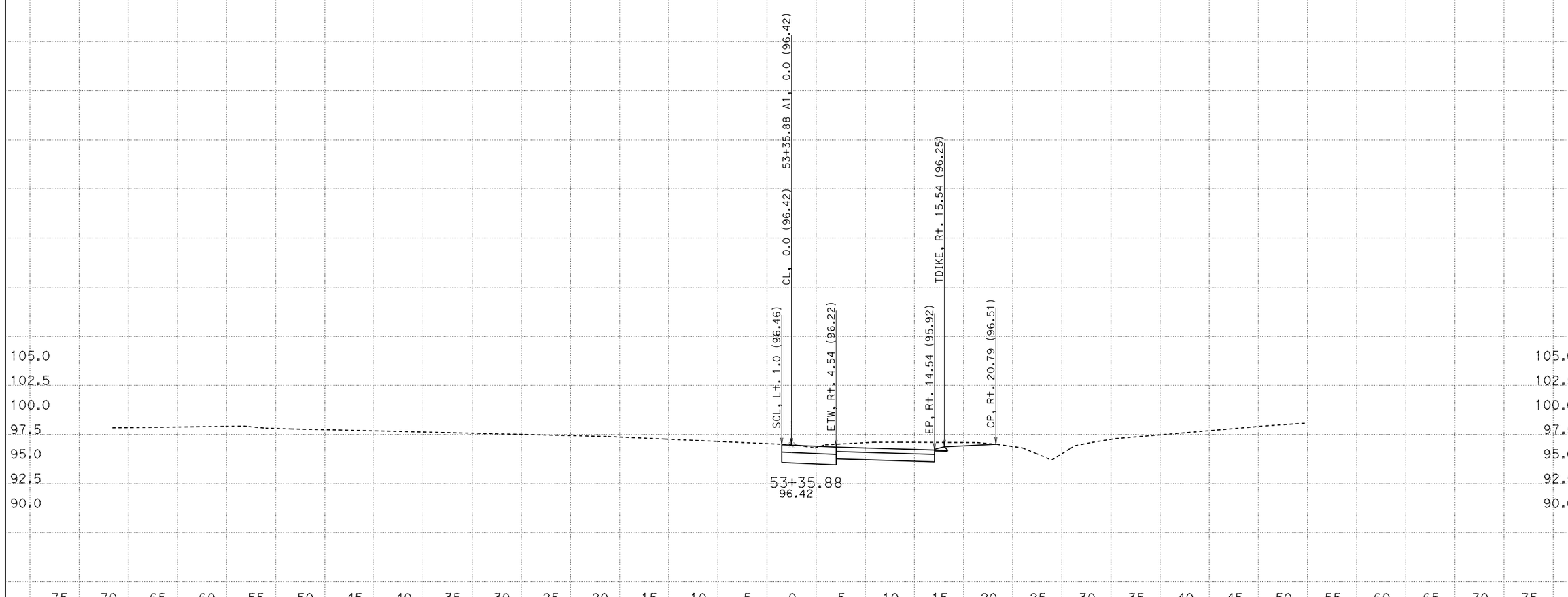

CREATED BY: AA
DATE: 4/28/2015
KC Project: 5130084

CONTRACT: A8701
DIST/CO/RTE/PM: 05/SCr/1/16.9-17.2
File: D:\Latest_1A870\5130084\Design Fragments\NB1\nb1_finishnew.ear PROJECT ID: 0512000034

SCALE: 1" = 5' Horiz.
1" = 5' Vert.
All Dimensions are US Survey Feet

A1
CROSS SECTIONS
SHEET 6 OF 59

EARTHWORK DEVELOPMENT ONLY

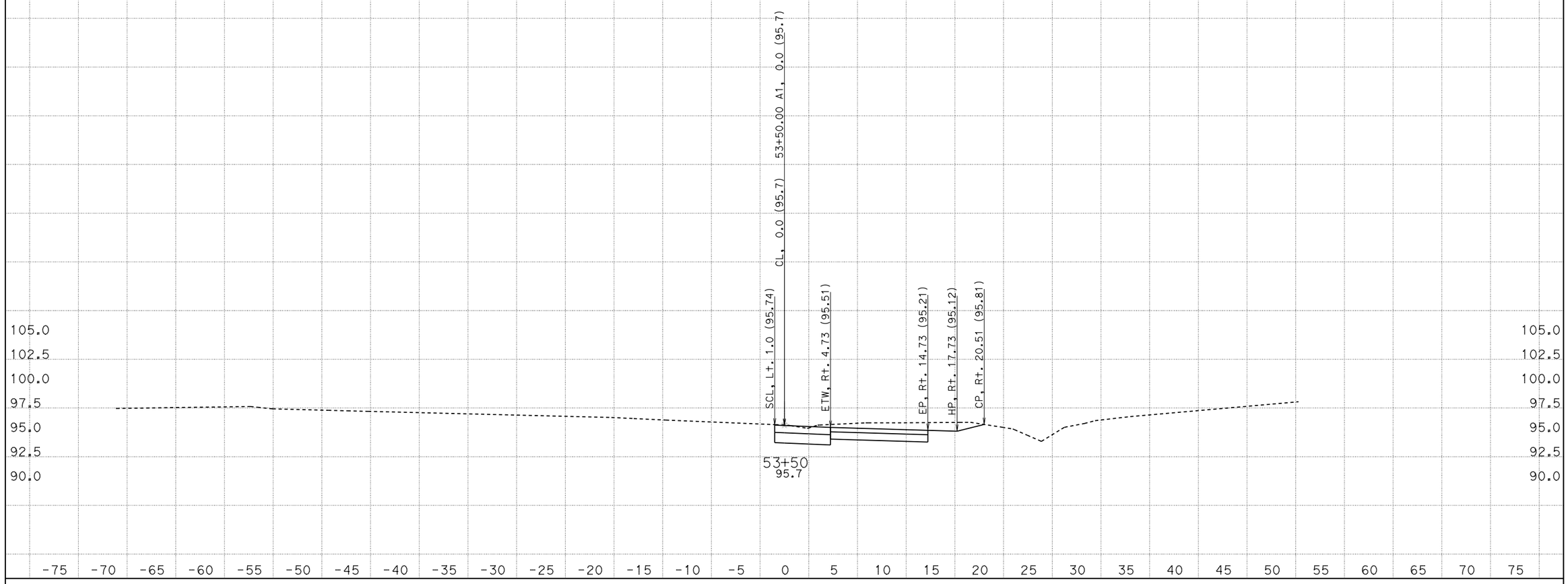

CREATED BY: AA
DATE: 4/28/2015
KC Project: 5130084

CONTRACT: A8701
DIST/CO/RTE/PM: 05/SCr/1/16.9-17.2
File: D:\Latest_1A870\5130084\Design Fragments\NB1\nb1_finishnew.ear PROJECT ID: 0512000034

SCALE: 1" = 5' Horiz.
1" = 5' Vert.

All Dimensions are US Survey Feet

A1
CROSS SECTIONS
SHEET 7 OF 59

EARTHWORK DEVELOPMENT ONLY

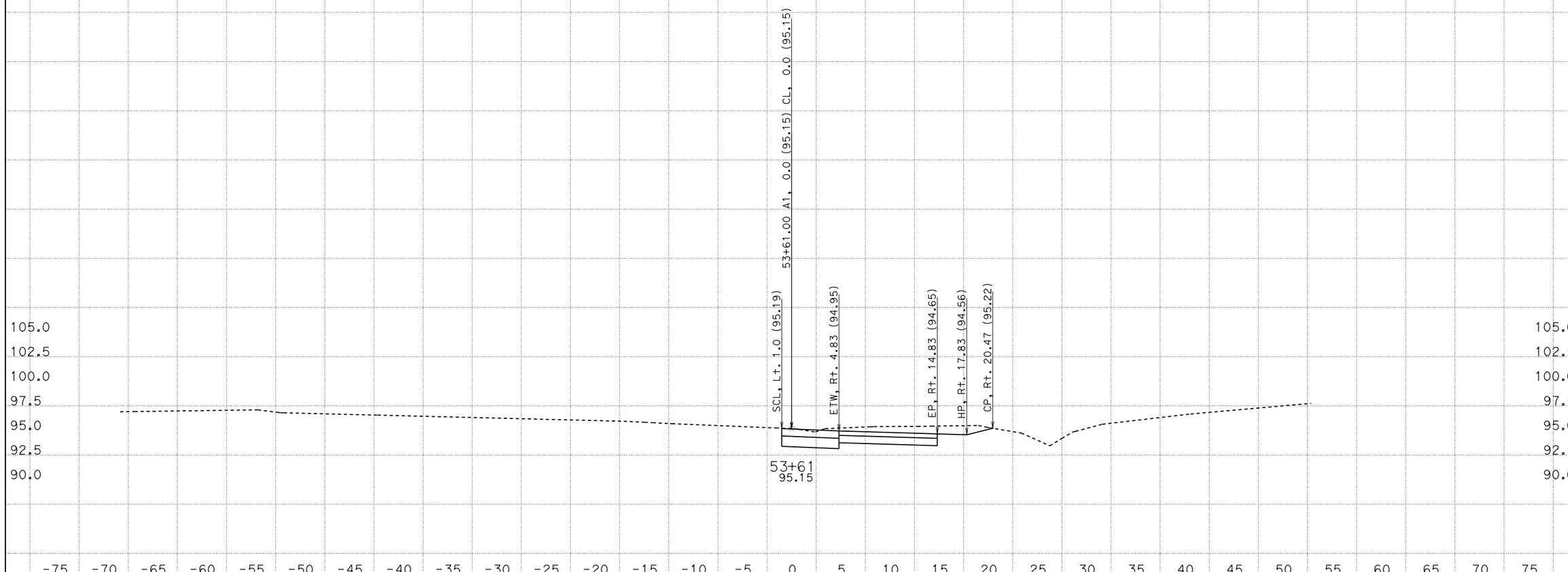

CREATED BY: AA
DATE: 4/28/2015
KC Project: 5130084 File: D:\Latest_1A870\5130084\Design Fragments\NB1\nb1_finishnew.ear

CONTRACT: A8701
DIST/CO/RTE/PM: 05/SCr/1/16.9-17.2
PROJECT ID: 0512000034

SCALE: 1" = 5' Horiz.
1" = 5' Vert.

All Dimensions are US Survey Feet

A1
CROSS SECTIONS
SHEET 8 OF 59

EARTHWORK DEVELOPMENT ONLY

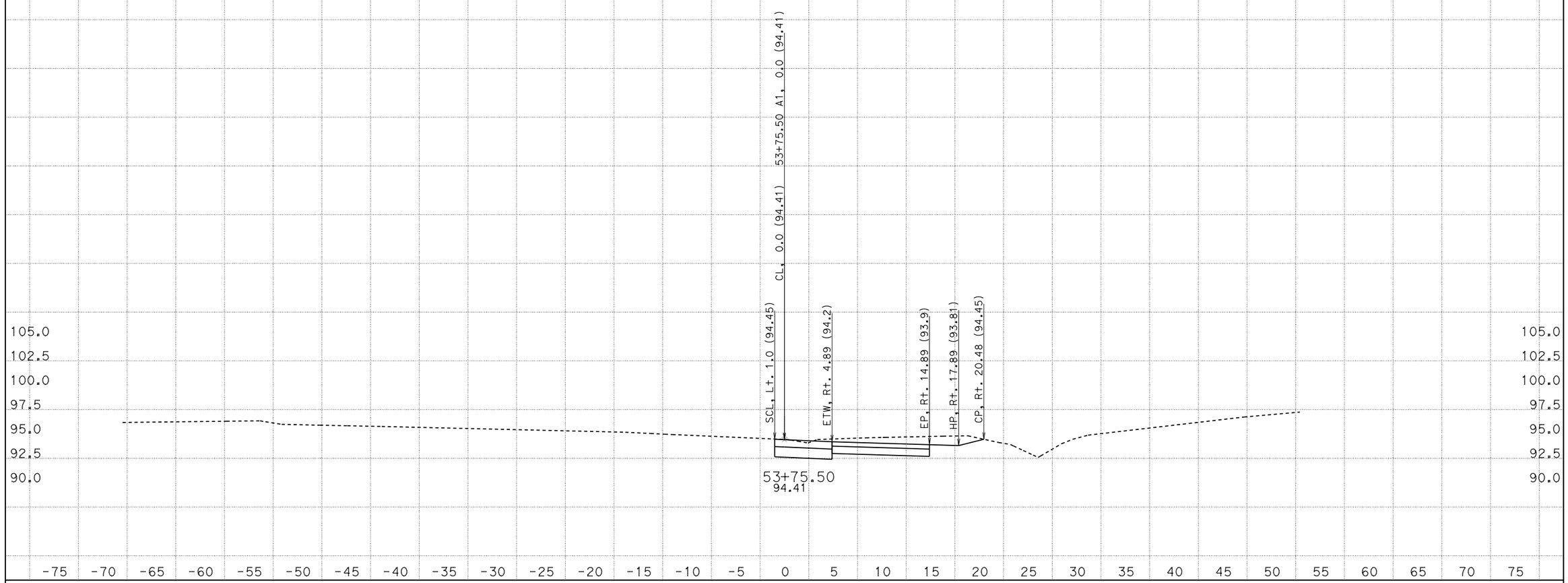

CREATED BY: AA
DATE: 4/28/2015
KC Project: 5130084 File: D:\Latest_1A870\5130084\Design Fragments\NB1\nb1_finishnew.ear

CONTRACT: A8701
DIST/CO/RTE/PM: 05/SCr/1/16.9-17.2
PROJECT ID: 0512000034

SCALE: 1" = 5' Horiz.
1" = 5' Vert.

All Dimensions are US Survey Feet

A1
CROSS SECTIONS
SHEET 9 OF 59

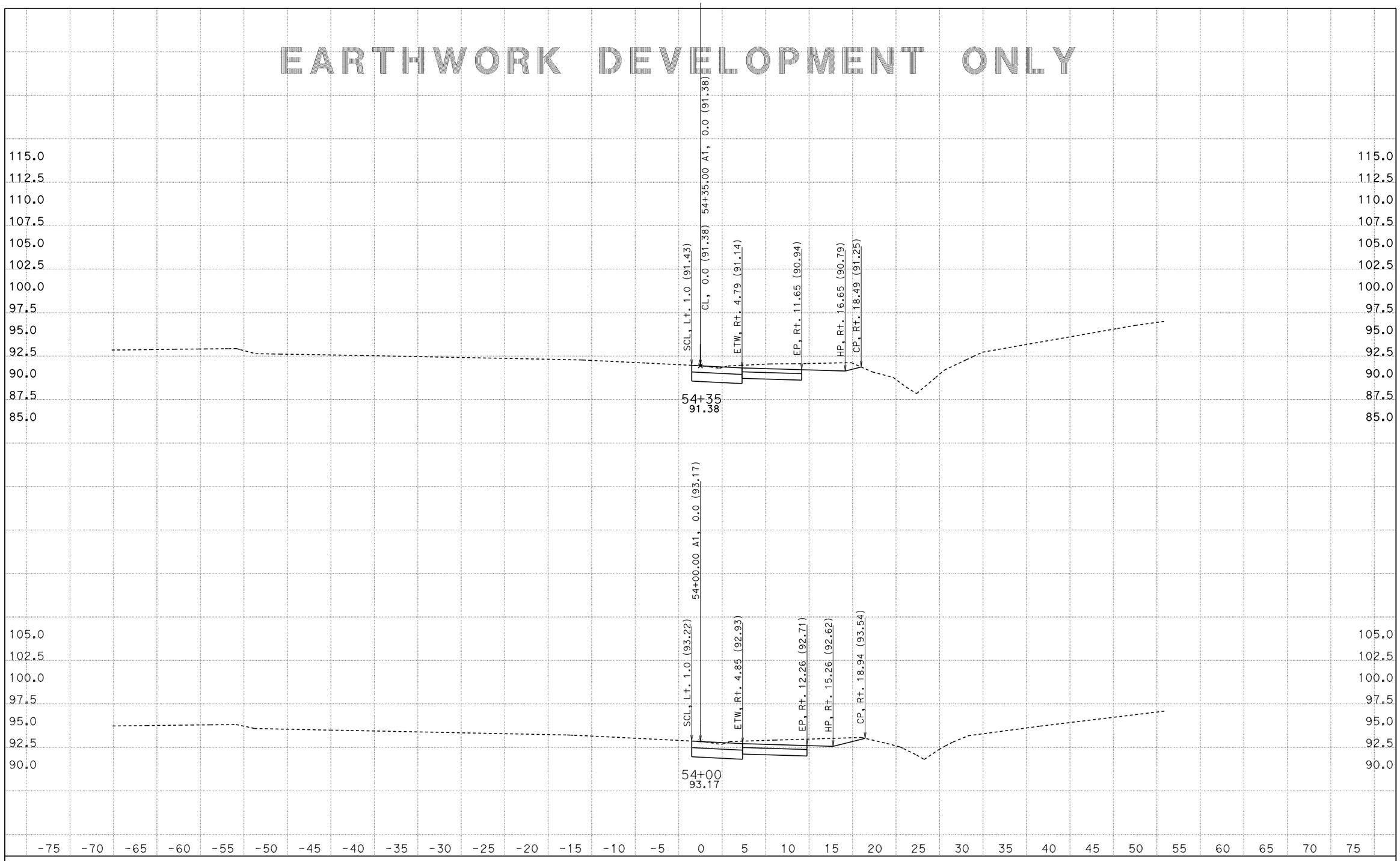

CREATED BY: AA
DATE: 4/28/2015
KC Project: 5130084

CONTRACT: A8701
DIST/CO/RTE/PM: 05/SCr/1/16.9-17.2
File: D:\Latest_1A870\5130084\Design Fragments\NB1\nb1_finishnew.ear PROJECT ID: 0512000034

SCALE: 1" = 5' Horiz.
1" = 5' Vert.
All Dimensions are US Survey Feet

A1
CROSS SECTIONS
SHEET 10 OF 59

EARTHWORK DEVELOPMENT ONLY

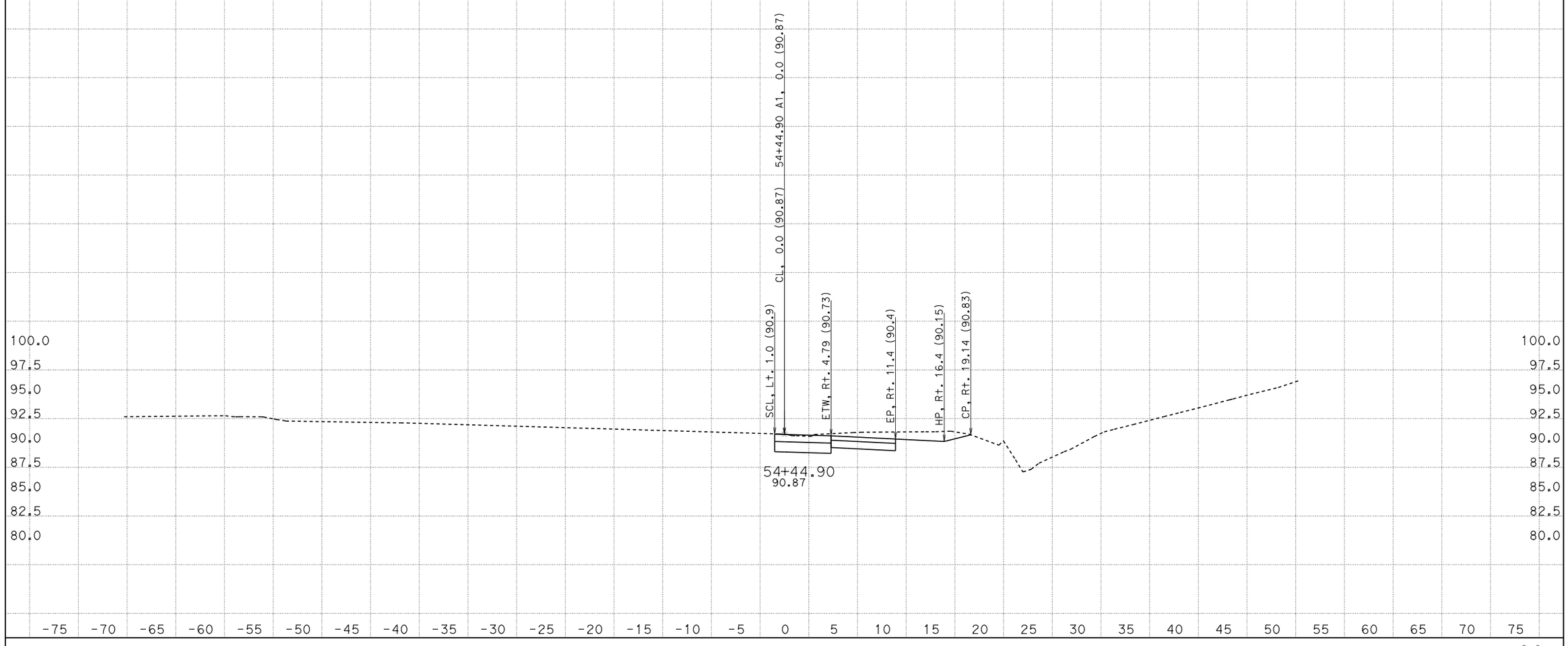

CREATED BY: AA
DATE: 4/28/2015
KC Project: 5130084

CONTRACT: A8701
DIST/CO/RTE/PM: 05/SCr/1/16.9-17.2
File: D:\Latest_1A870\5130084\Design Fragments\NB1\nb1_finishnew.ear PROJECT ID: 0512000034

SCALE: 1" = 5' Horiz.
1" = 5' Vert.
All Dimensions are US Survey Feet

A1
CROSS SECTIONS
SHEET 11 OF 59

EARTHWORK DEVELOPMENT ONLY

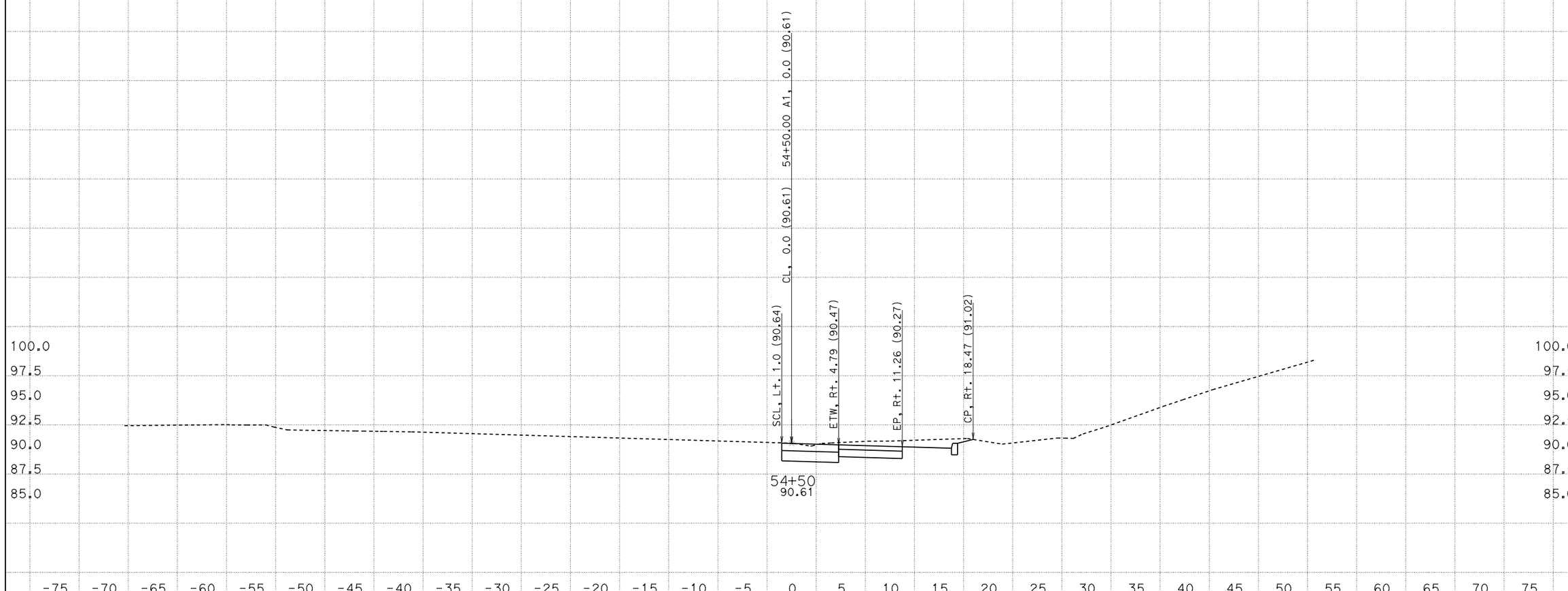

CREATED BY: AA
DATE: 4/28/2015
KC Project: 5130084

CONTRACT: A8701
DIST/CO/RTE/PM: 05/SCr/1/16.9-17.2
File: D:\Latest_1A870\5130084\Design Fragments\NB1\nb1_finishnew.ear PROJECT ID: 0512000034

SCALE: 1" = 5' Horiz.
1" = 5' Vert.
All Dimensions are US Survey Feet

A1
CROSS SECTIONS
SHEET 12 OF 59

EARTHWORK DEVELOPMENT ONLY

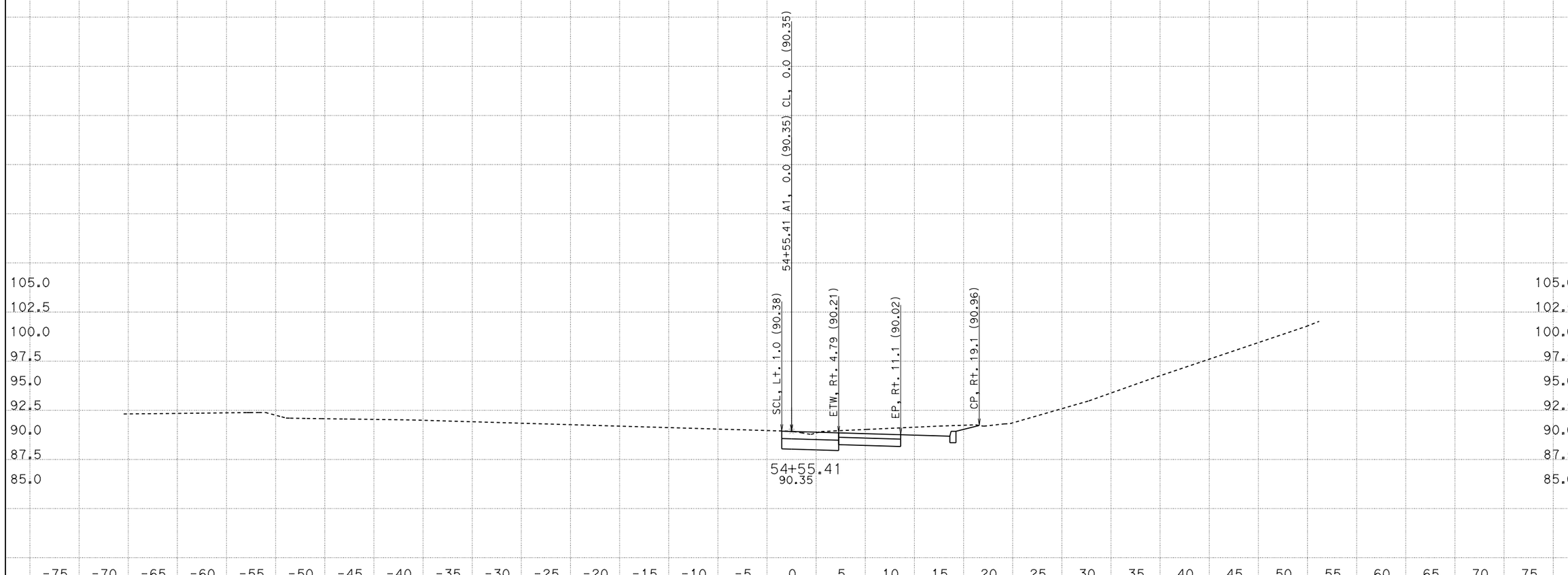

CREATED BY: AA
DATE: 4/28/2015
KC Project: 5130084

CONTRACT: A8701
DIST/CO/RTE/PM: 05/SCr/1/16.9-17.2
File: D:\Latest_1A870\5130084\Design Fragments\NB1\nb1_finishnew.ear PROJECT ID: 0512000034

SCALE: 1" = 5' Horiz.
1" = 5' Vert.
All Dimensions are US Survey Feet

A1
CROSS SECTIONS
SHEET 13 OF 59

EARTHWORK DEVELOPMENT ONLY

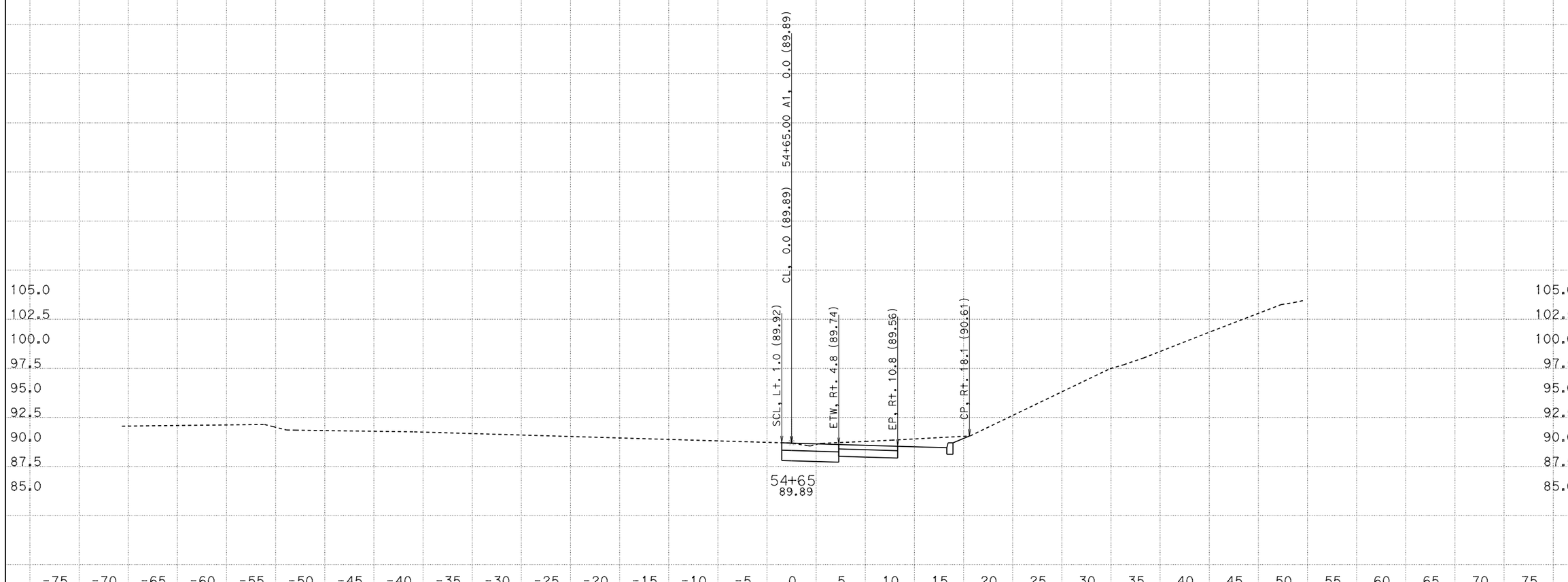

CREATED BY: AA
DATE: 4/28/2015
KC Project: 5130084

CONTRACT: A8701
DIST/CO/RTE/PM: 05/SCr/1/16.9-17.2
File: D:\Latest_1A870\5130084\Design Fragments\NB1\nb1_finishnew.ear PROJECT ID: 0512000034

SCALE: 1" = 5' Horiz.
1" = 5' Vert.
All Dimensions are US Survey Feet

A1
CROSS SECTIONS
SHEET 14 OF 59

EARTHWORK DEVELOPMENT ONLY

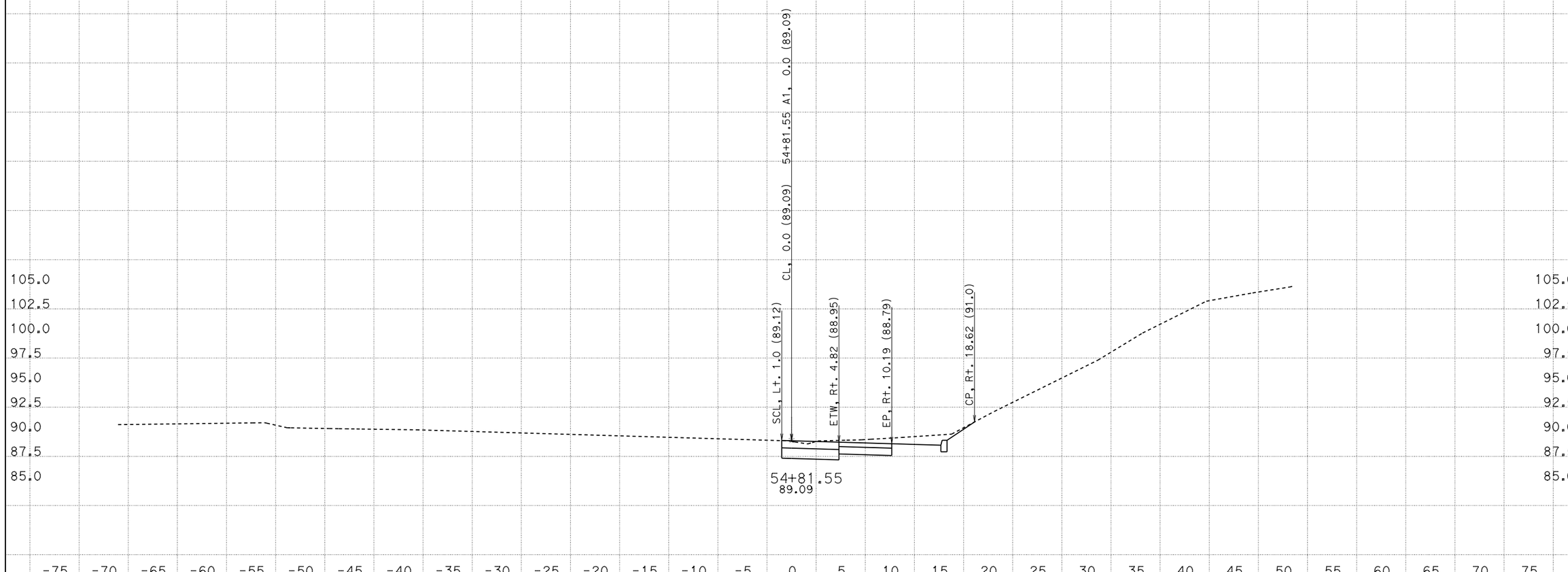

CREATED BY: AA
DATE: 4/28/2015
KC Project: 5130084 File: D:\Latest_1A870\5130084\Design Fragments\NB1\nb1_finishnew.ear

CONTRACT: A8701
DIST/CO/RTE/PM: 05/SCr/1/16.9-17.2
PROJECT ID: 0512000034

SCALE: 1" = 5' Horiz.
1" = 5' Vert.

All Dimensions are US Survey Feet

A1
CROSS SECTIONS
SHEET 15 OF 59

EARTHWORK DEVELOPMENT ONLY

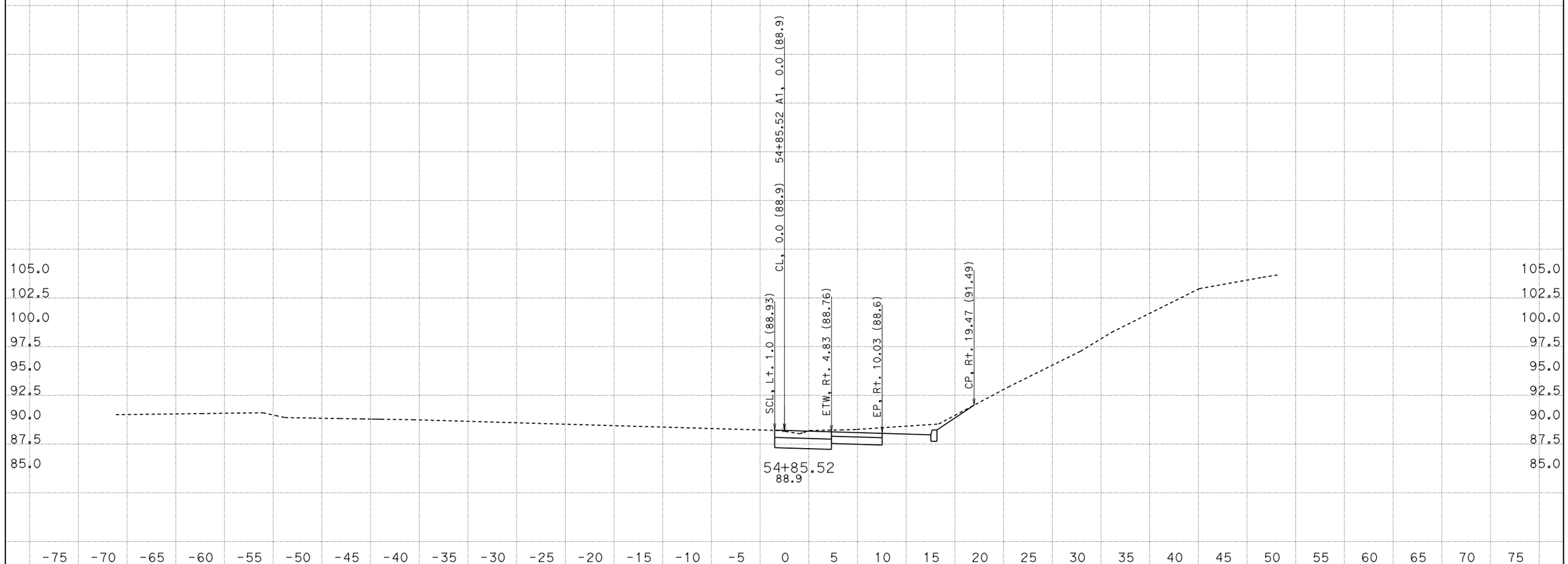

CREATED BY: AA
DATE: 4/28/2015
KC Project: 5130084

CONTRACT: A8701
DIST/CO/RTE/PM: 05/SCr/1/16.9-17.2
File: D:\Latest_1A870\5130084\Design Fragments\NB1\nb1_finishnew.ear PROJECT ID: 0512000034

SCALE: 1" = 5' Horiz.
1" = 5' Vert.
All Dimensions are US Survey Feet

A1
CROSS SECTIONS
SHEET 16 OF 59

EARTHWORK DEVELOPMENT ONLY

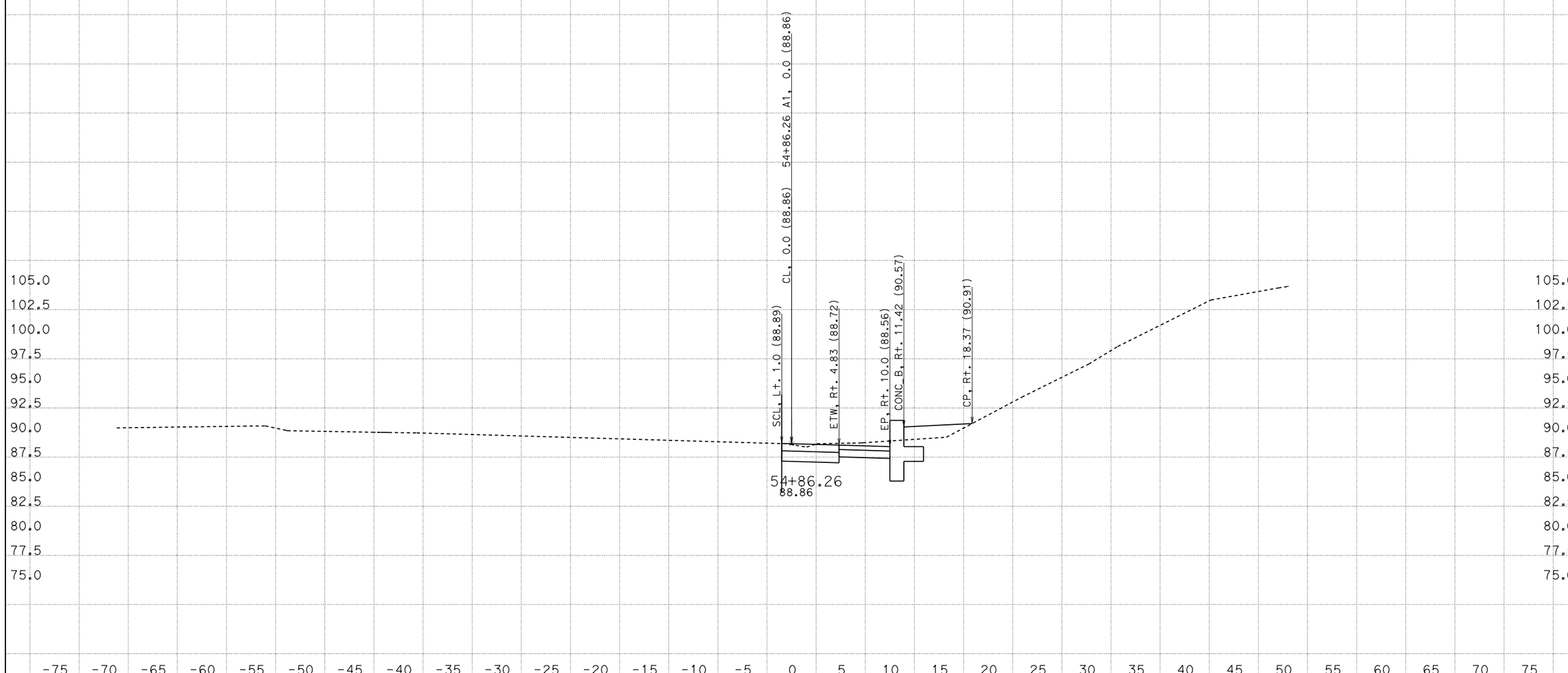

CREATED BY: AA
DATE: 4/28/2015
KC Project: 5130084

CONTRACT: A8701
DIST/CO/RTE/PM: 05/SCr/1/16.9-17.2
File: D:\Latest_1A870\5130084\Design Fragments\NB1\nb1_finishnew.ear PROJECT ID: 0512000034

SCALE: 1" = 5' Horiz.
1" = 5' Vert.
All Dimensions are US Survey Feet

A1
CROSS SECTIONS
SHEET 17 OF 59

EARTHWORK DEVELOPMENT ONLY

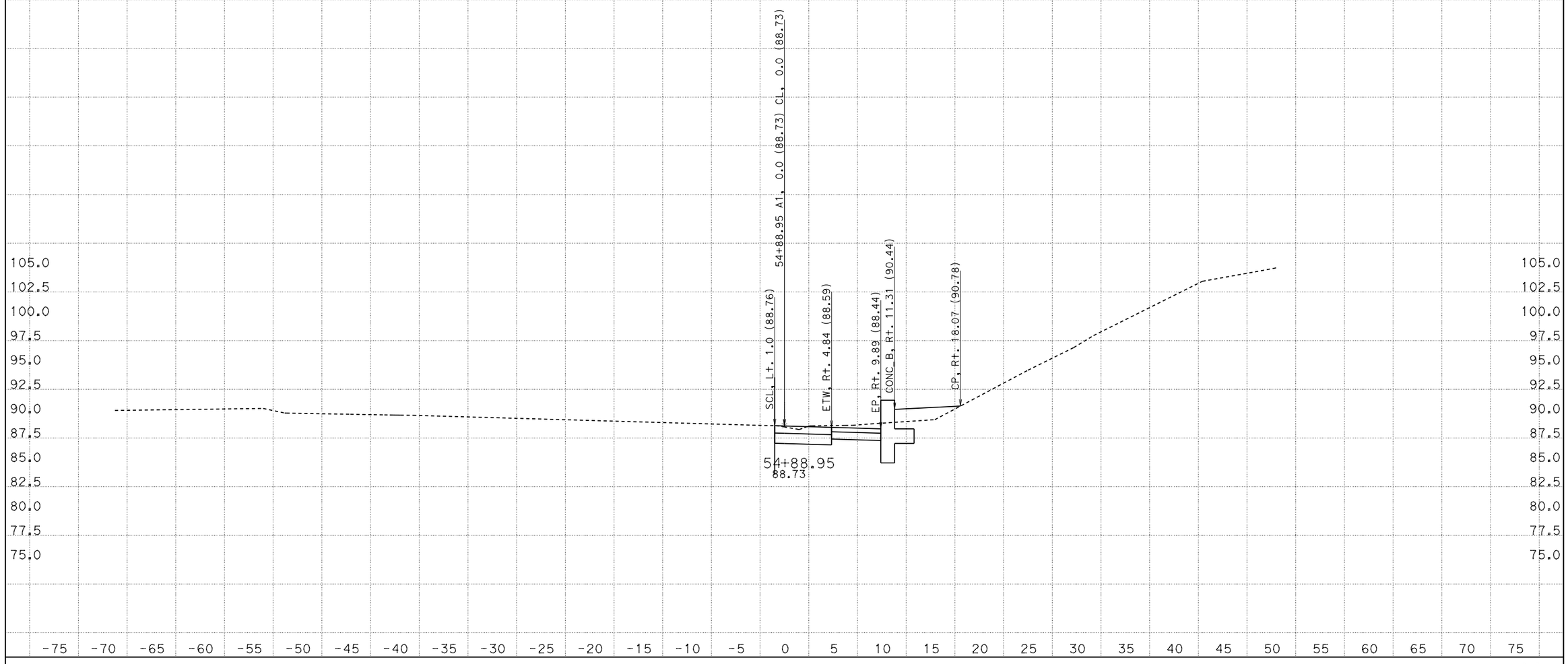

CREATED BY: AA
DATE: 4/28/2015
KC Project: 5130084

CONTRACT: A8701
DIST/CO/RTE/PM: 05/SCr/1/16.9-17.2
File: D:\Latest_1A870\5130084\Design Fragments\NB1\nb1_finishnew.ear
PROJECT ID: 0512000034

SCALE: 1" = 5' Horiz.
1" = 5' Vert.
All Dimensions are US Survey Feet

A1
CROSS SECTIONS
SHEET 18 OF 59

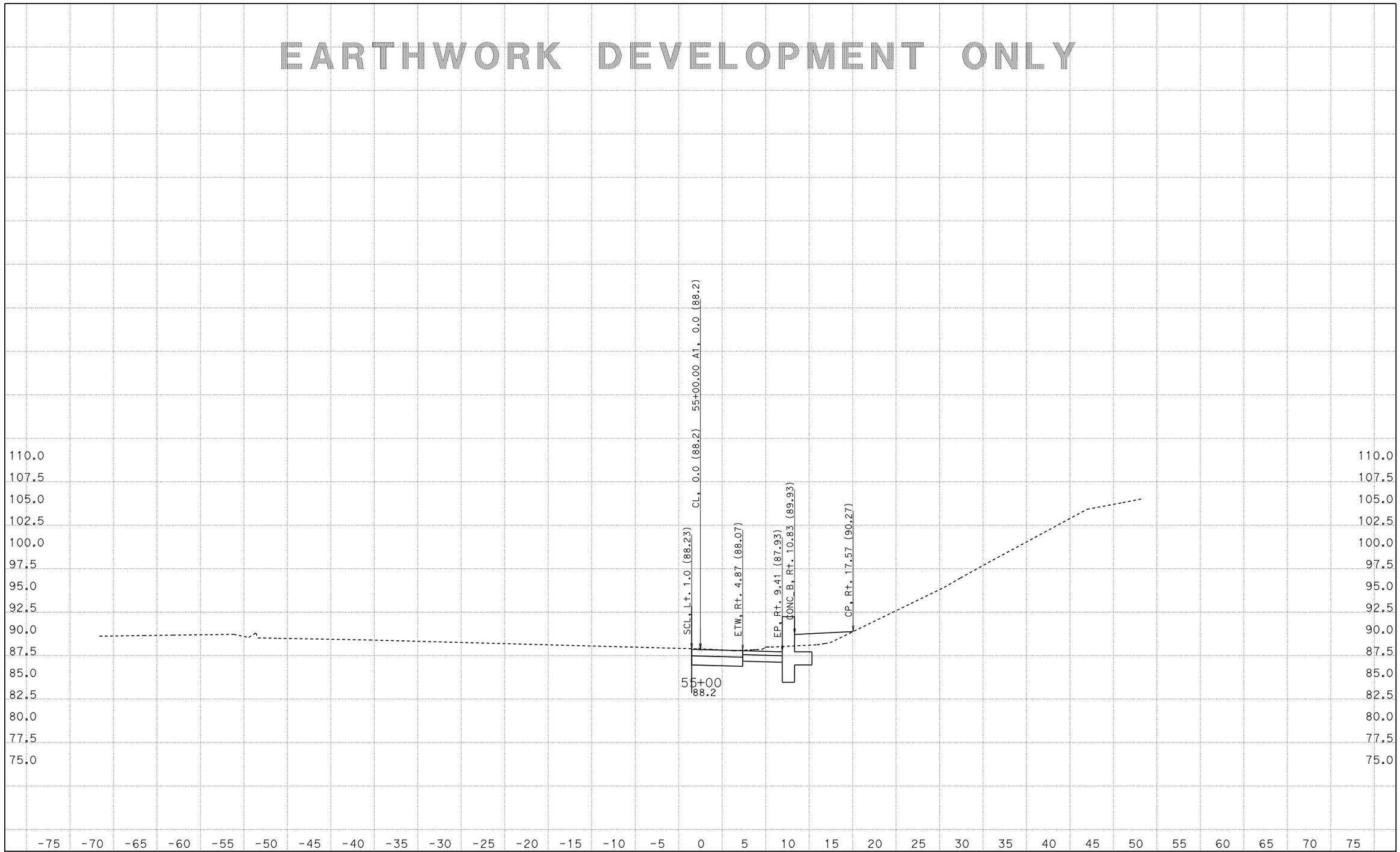

CREATED BY: AA
DATE: 4/28/2015
KC Project: 5130084

CONTRACT: A8701
DIST/CO/RTE/PM: 05/SCr/1/16.9-17.2
File: D:\Latest_1A870\5130084\Design Fragments\NB1\nb1_finishnew.ear PROJECT ID: 0512000034

SCALE: 1" = 5' Horiz.
1" = 5' Vert.
All Dimensions are US Survey Feet

A1
CROSS SECTIONS
SHEET 19 OF 59

EARTHWORK DEVELOPMENT ONLY

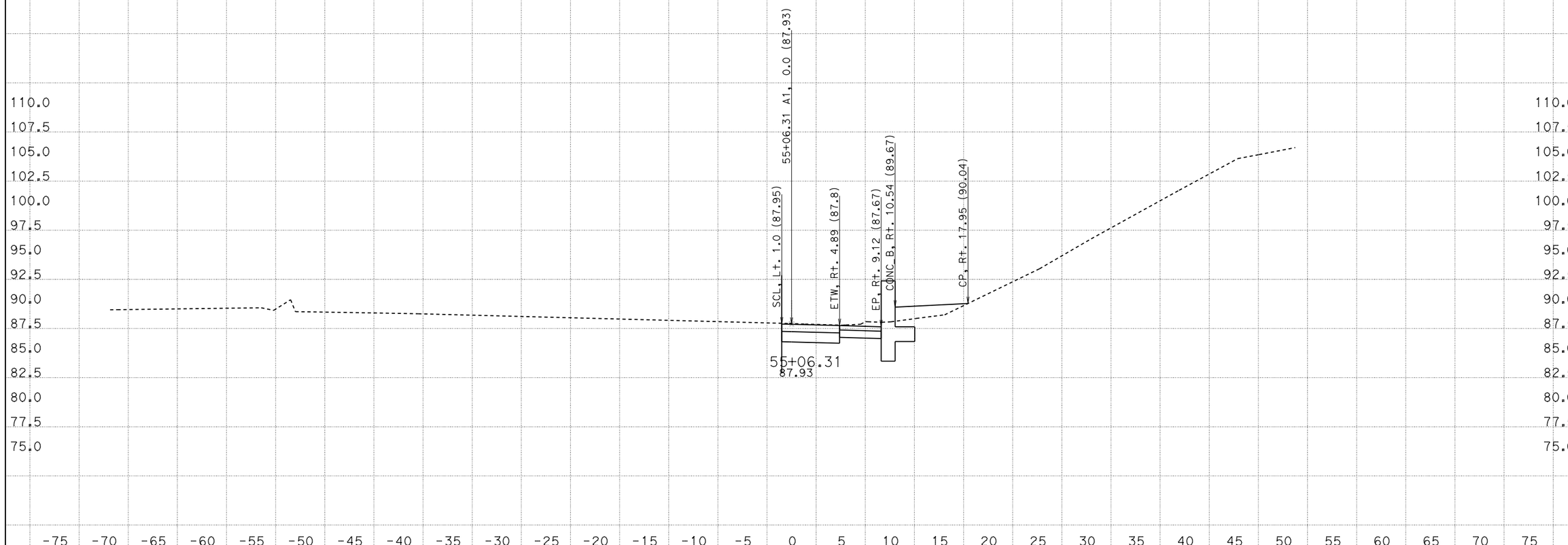

CREATED BY: AA
DATE: 4/28/2015
KC Project: 5130084

CONTRACT: A8701
DIST/CO/RTE/PM: 05/SCr/1/16.9-17.2
File: D:\Latest_1A870\5130084\Design Fragments\NB1\nb1_finishnew.ear PROJECT ID: 0512000034

SCALE: 1" = 5' Horiz.
1" = 5' Vert.
All Dimensions are US Survey Feet

A1
CROSS SECTIONS
SHEET 20 OF 59

EARTHWORK DEVELOPMENT ONLY

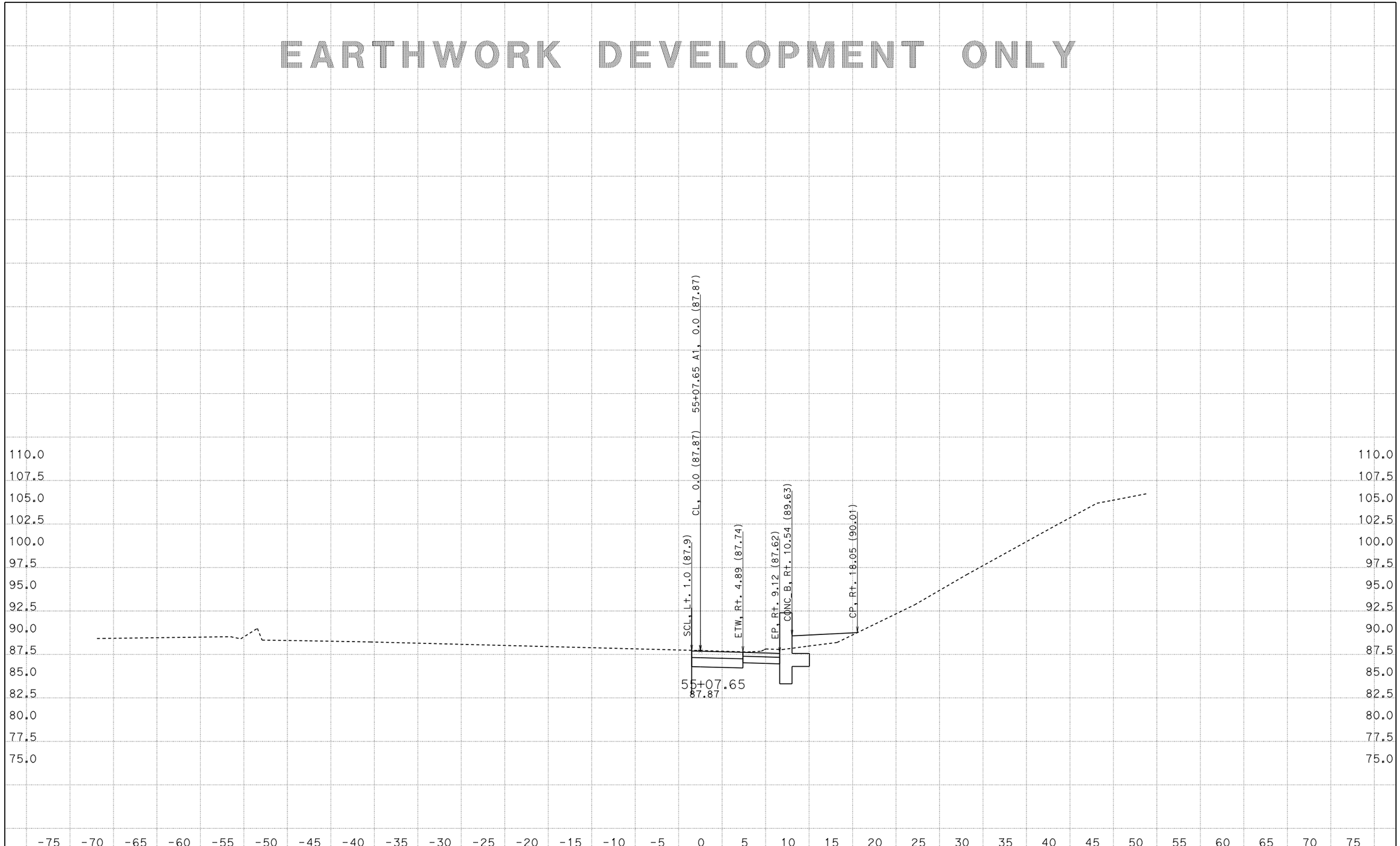

CREATED BY: AA
DATE: 4/28/2015
KC Project: 5130084

CONTRACT: A8701
DIST/CO/RTE/PM: 05/SCr/1/16.9-17.2
File: D:\Latest_1A870\5130084\Design Fragments\NB1\nb1_finishnew.ear PROJECT ID: 0512000034

SCALE: 1" = 5' Horiz.
1" = 5' Vert.

All Dimensions are US Survey Feet

A1
CROSS SECTIONS
SHEET 21 OF 59

EARTHWORK DEVELOPMENT ONLY

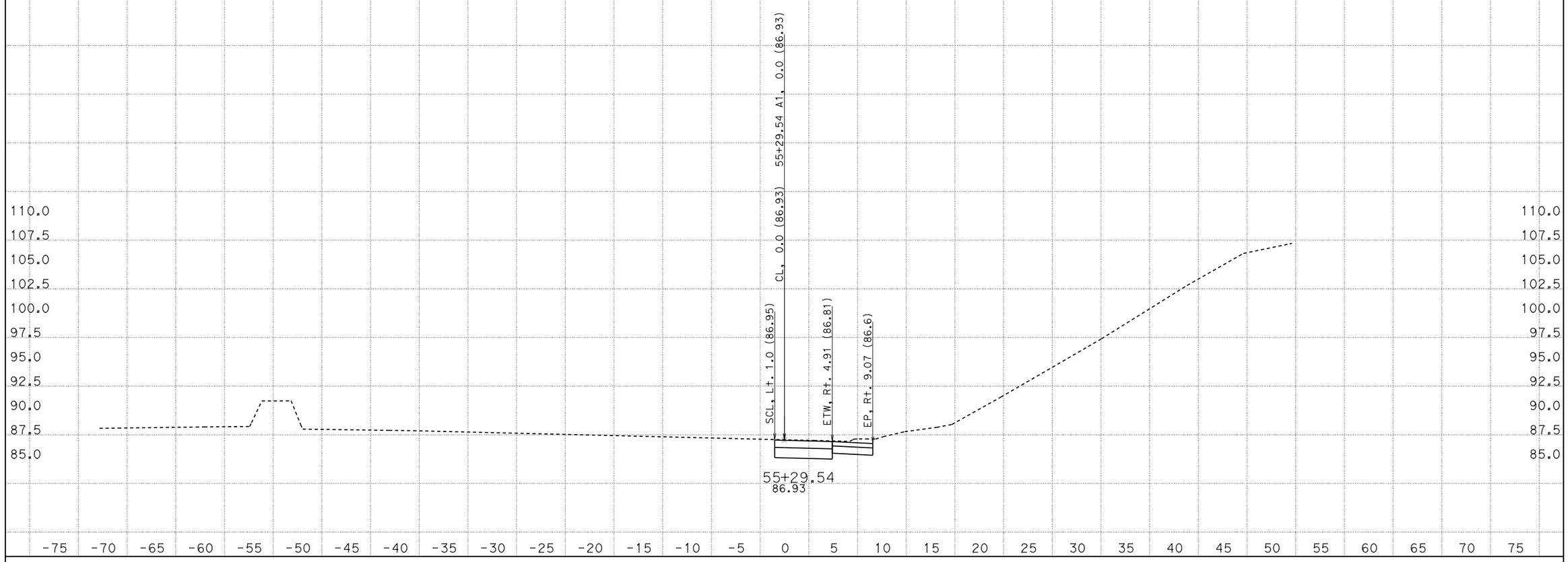

CREATED BY: AA
DATE: 4/28/2015
KC Project: 5130084

CONTRACT: A8701
DIST/CO/RTE/PM: 05/SCr/1/16.9-17.2
File: D:\Latest_1A870\5130084\Design Fragments\NB1\nb1_finishnew.ear PROJECT ID: 0512000034

SCALE: 1" = 5' Horiz.
1" = 5' Vert.
All Dimensions are US Survey Feet

A1
CROSS SECTIONS
SHEET 22 OF 59

EARTHWORK DEVELOPMENT ONLY

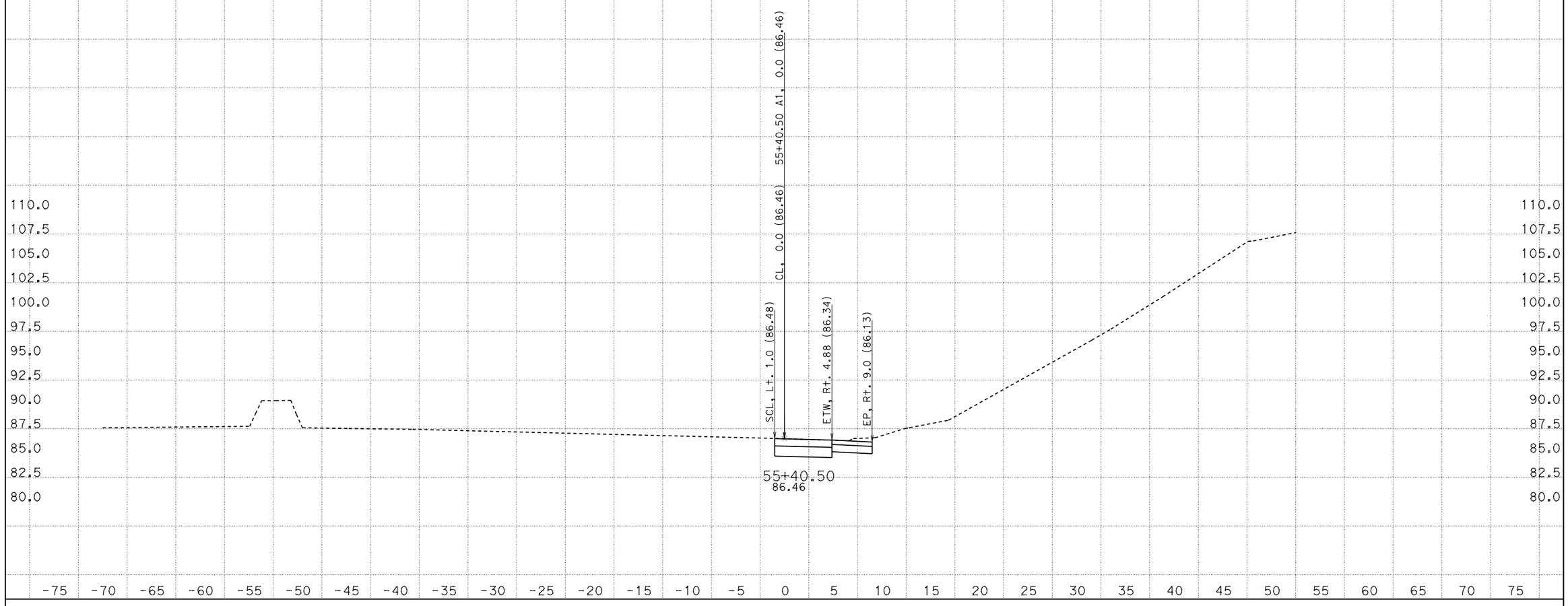

CREATED BY: AA
DATE: 4/28/2015
KC Project: 5130084

CONTRACT: A8701
DIST/CO/RTE/PM: 05/SCr/1/16.9-17.2
File: D:\Latest_1A870\5130084\Design Fragments\NB1\nb1_finishnew.ear PROJECT ID: 0512000034

SCALE: 1" = 5' Horiz.
1" = 5' Vert.
All Dimensions are US Survey Feet

A1
CROSS SECTIONS
SHEET 23 OF 59

EARTHWORK DEVELOPMENT ONLY

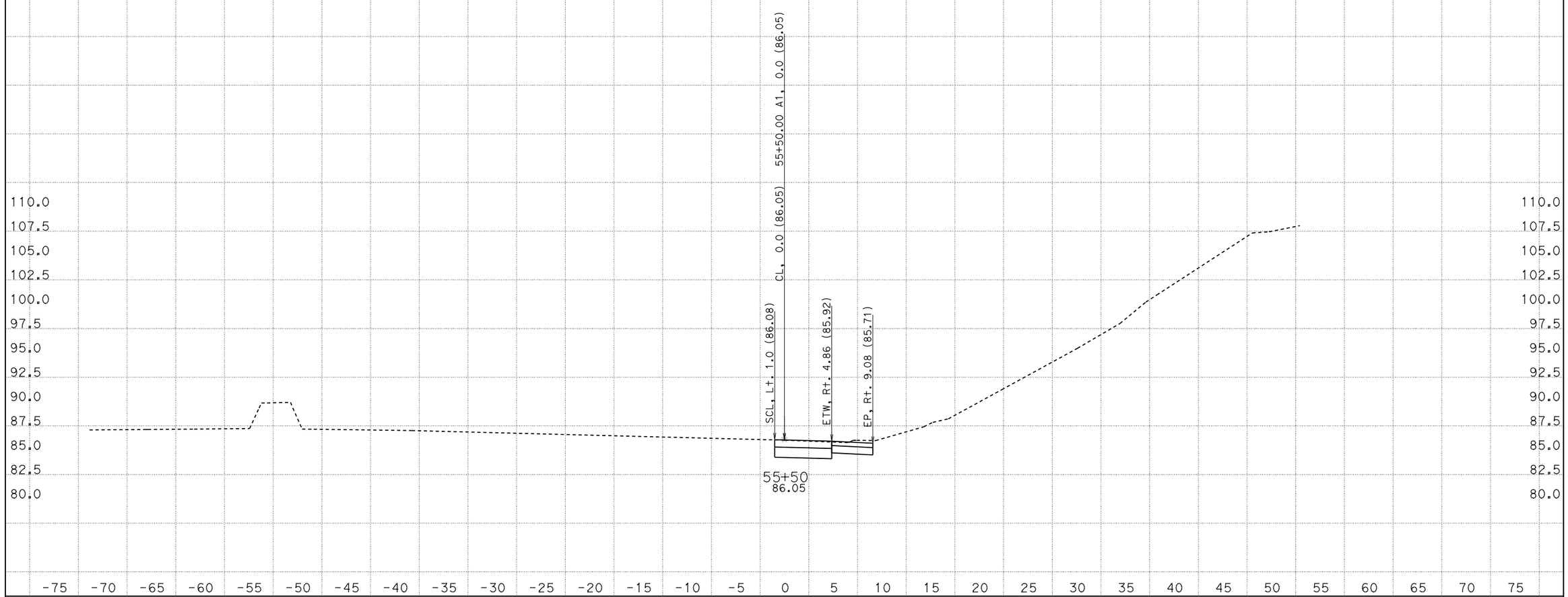

CREATED BY: AA
DATE: 4/28/2015
KC Project: 5130084

CONTRACT: A8701
DIST/CO/RTE/PM: 05/SCr/1/16.9-17.2
File: D:\Latest_1A870\5130084\Design Fragments\NB1\nb1_finishnew.ear PROJECT ID: 0512000034

SCALE: 1" = 5' Horiz.
1" = 5' Vert.
All Dimensions are US Survey Feet

A1
CROSS SECTIONS
SHEET 24 OF 59

EARTHWORK DEVELOPMENT ONLY

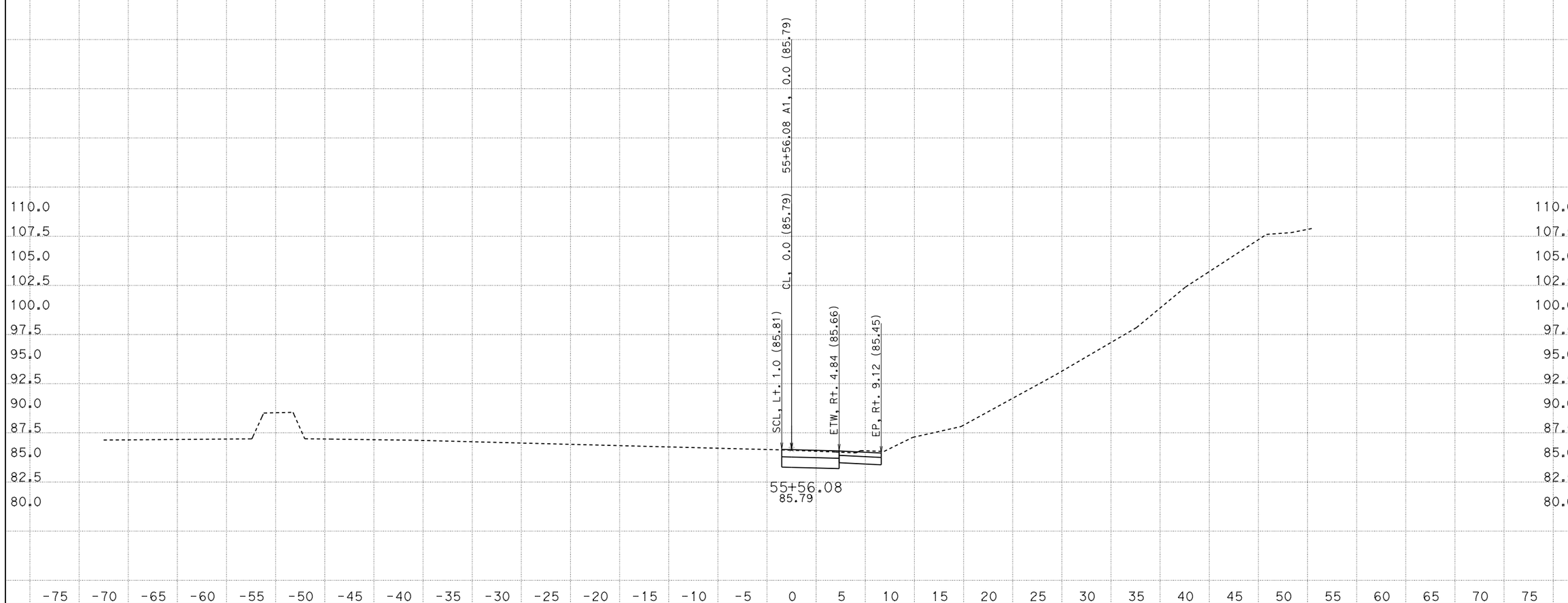

CREATED BY: AA
DATE: 4/28/2015
KC Project: 5130084

CONTRACT: A8701
DIST/CO/RTE/PM: 05/SCr/1/16.9-17.2
File: D:\Latest_1A870\5130084\Design Fragments\NB1\nb1_finishnew.ear PROJECT ID: 0512000034

SCALE: 1" = 5' Horiz.
1" = 5' Vert.
All Dimensions are US Survey Feet

A1
CROSS SECTIONS
SHEET 25 OF 59

EARTHWORK DEVELOPMENT ONLY

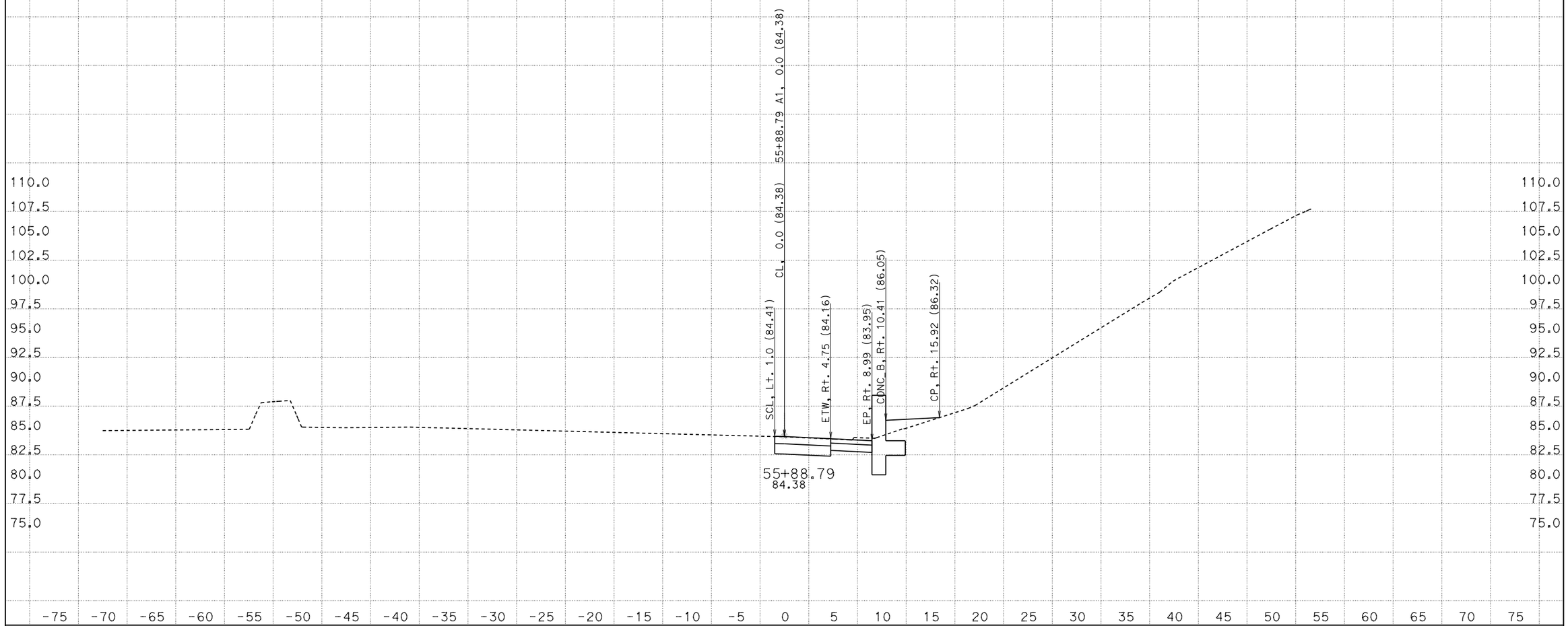

CREATED BY: AA
DATE: 4/28/2015
KC Project: 5130084

CONTRACT: A8701
DIST/CO/RTE/PM: 05/SCr/1/16.9-17.2
File: D:\Latest_1A870\5130084\Design Fragments\NB1\nb1_finishnew.ear PROJECT ID: 0512000034

SCALE: 1" = 5' Horiz.
1" = 5' Vert.
All Dimensions are US Survey Feet

A1
CROSS SECTIONS
SHEET 26 OF 59

EARTHWORK DEVELOPMENT ONLY

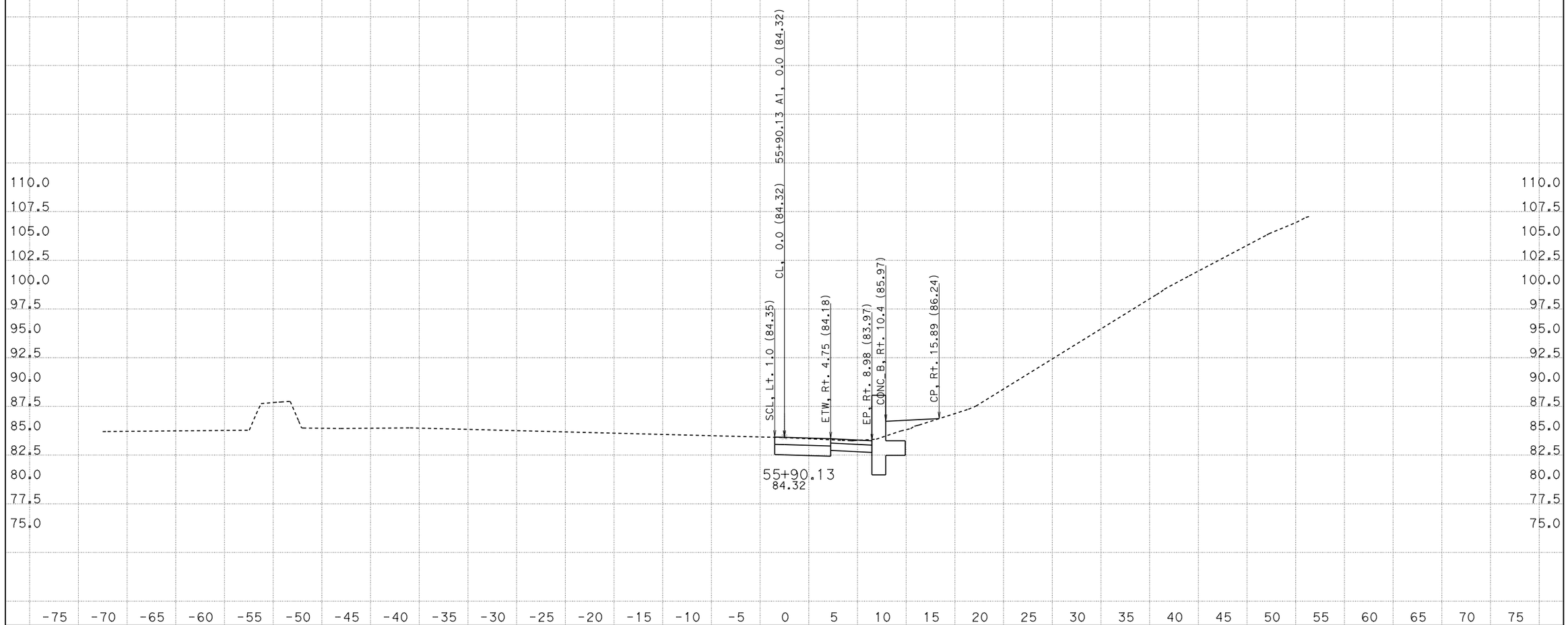

CREATED BY: AA
DATE: 4/28/2015
KC Project: 5130084

CONTRACT: A8701
DIST/CO/RTE/PM: 05/SCr/1/16.9-17.2
File: D:\Latest_1A870\5130084\Design Fragments\NB1\nb1_finishnew.ear PROJECT ID: 0512000034

SCALE: 1" = 5' Horiz.
1" = 5' Vert.
All Dimensions are US Survey Feet

A1
CROSS SECTIONS
SHEET 27 OF 59

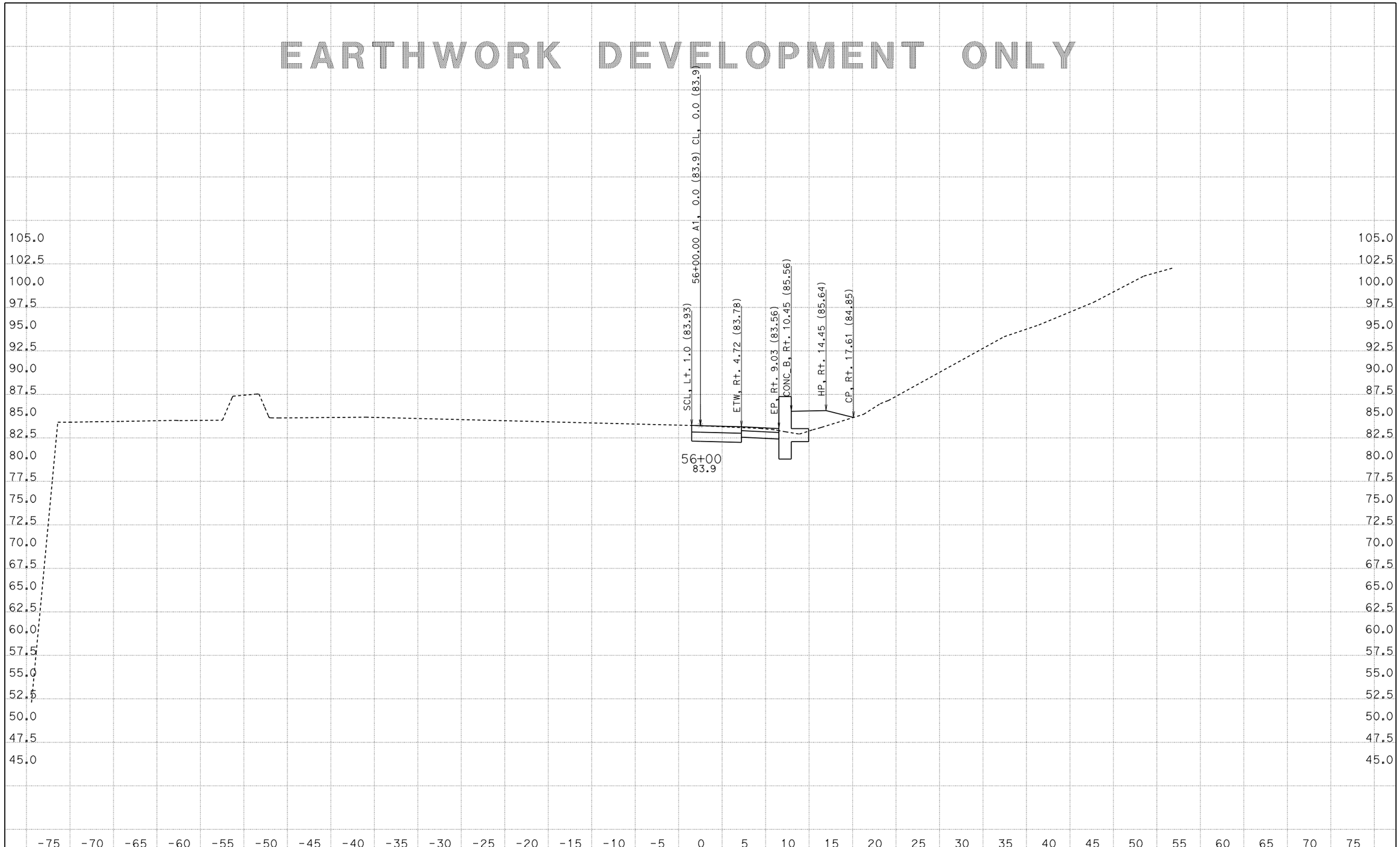

CREATED BY: AA
DATE: 4/28/2015
KC Project: 5130084

CONTRACT: A8701
DIST/CO/RTE/PM: 05/SCr/1/16.9-17.2
File: D:\Latest_1A870\5130084\Design Fragments\NB1\nb1_finishnew.ear PROJECT ID: 0512000034

SCALE: 1" = 5' Horiz.
1" = 5' Vert.
All Dimensions are US Survey Feet

A1
CROSS SECTIONS
SHEET 28 OF 59

EARTHWORK DEVELOPMENT ONLY

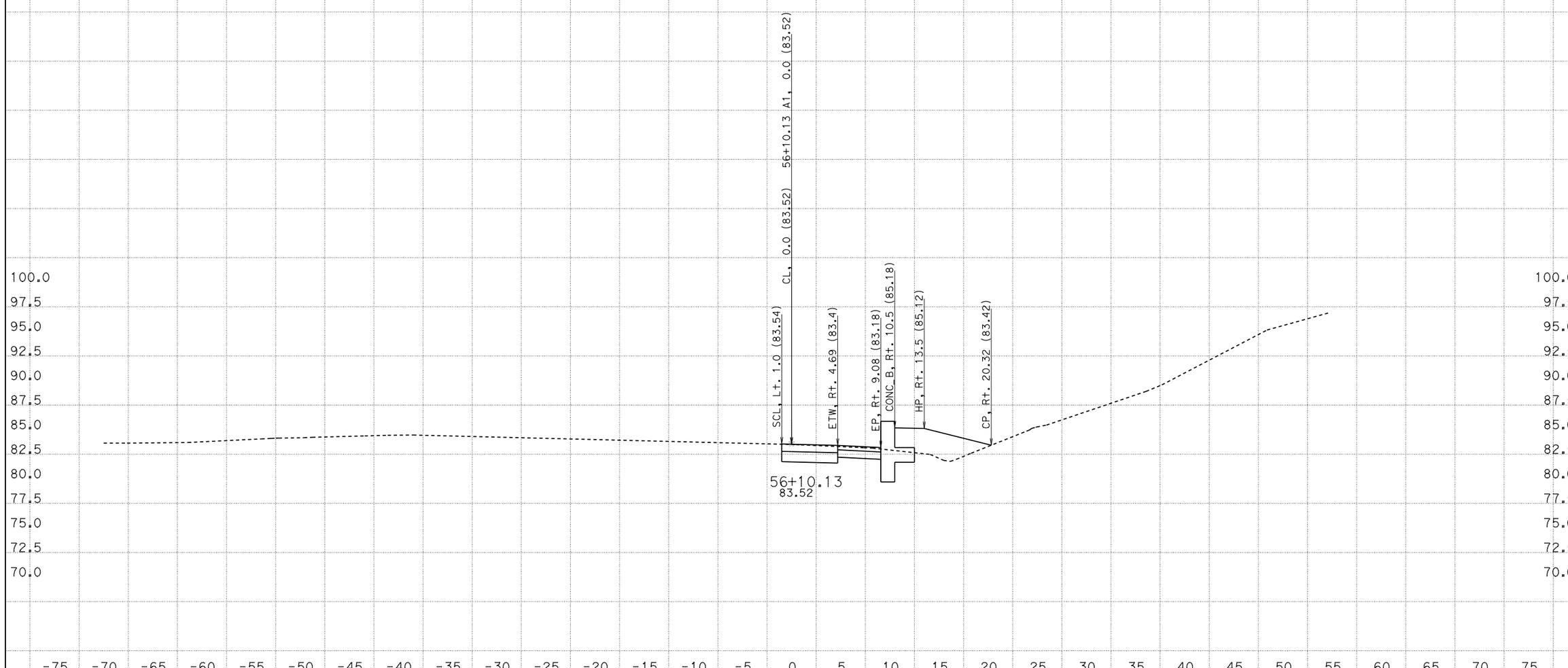

CREATED BY: AA
DATE: 4/28/2015
KC Project: 5130084

CONTRACT: A8701
DIST/CO/RTE/PM: 05/SCr/1/16.9-17.2
File: D:\Latest_1A870\5130084\Design Fragments\NB1\nb1_finishnew.ear
PROJECT ID: 0512000034

SCALE: 1" = 5' Horiz.
1" = 5' Vert.

All Dimensions are US Survey Feet

A1
CROSS SECTIONS
SHEET 29 OF 59

EARTHWORK DEVELOPMENT ONLY

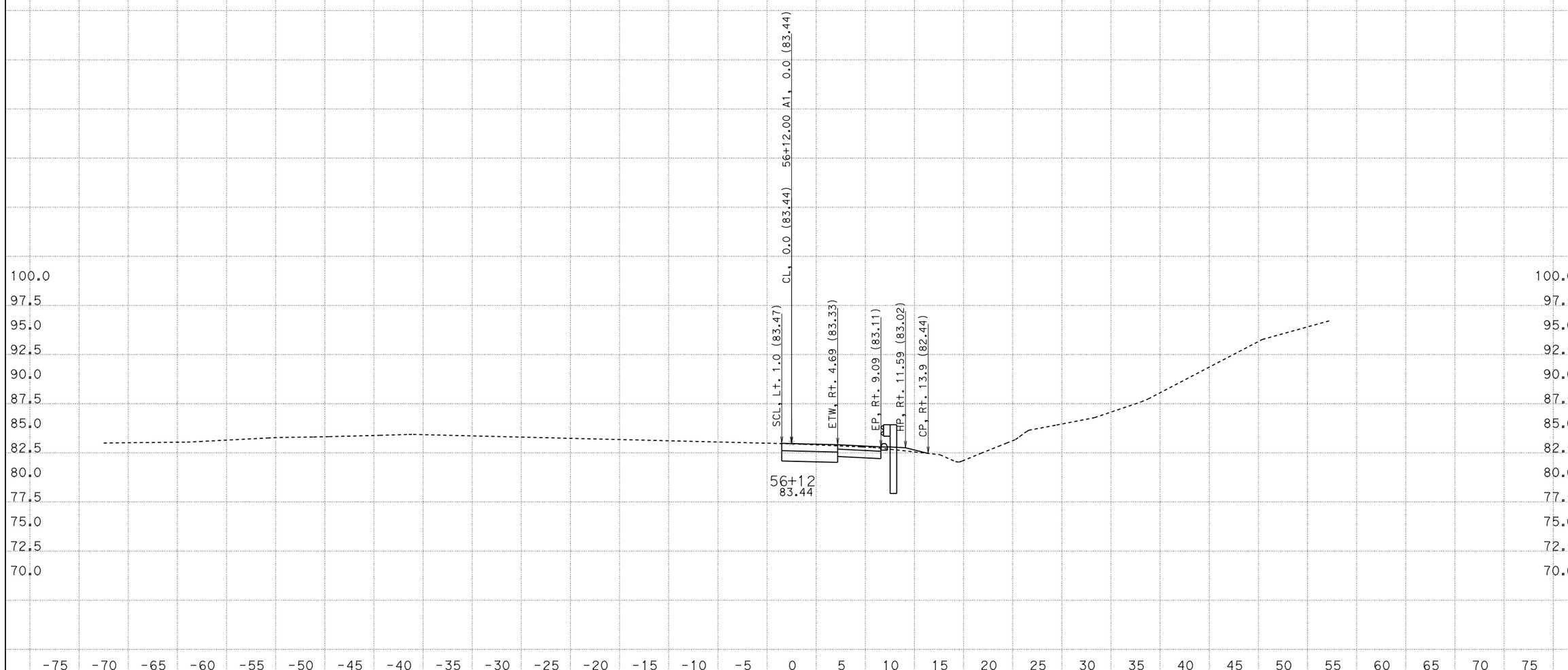

CREATED BY: AA
DATE: 4/28/2015
KC Project: 5130084

CONTRACT: A8701
DIST/CO/RTE/PM: 05/SCr/1/16.9-17.2
File: D:\Latest_1A870\5130084\Design Fragments\NB1\nb1_finishnew.ear PROJECT ID: 0512000034

SCALE: 1" = 5' Horiz.
1" = 5' Vert.

All Dimensions are US Survey Feet

A1
CROSS SECTIONS
SHEET 30 OF 59

EARTHWORK DEVELOPMENT ONLY

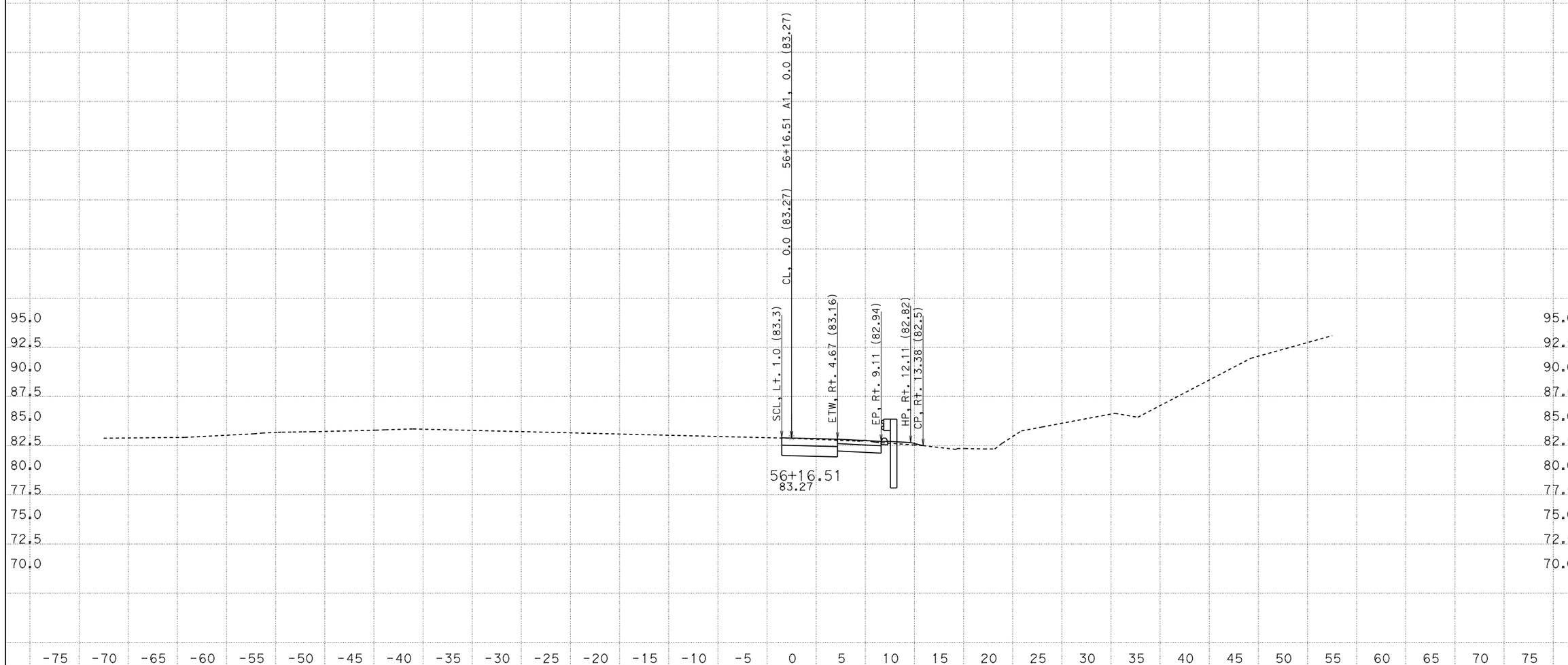

CREATED BY: AA
DATE: 4/28/2015
KC Project: 5130084

CONTRACT: A8701
DIST/CO/RTE/PM: 05/SCr/1/16.9-17.2
File: D:\Latest_1A870\5130084\Design Fragments\NB1\nb1_finishnew.ear
PROJECT ID: 0512000034

SCALE: 1" = 5' Horiz.
1" = 5' Vert.

All Dimensions are US Survey Feet

A1
CROSS SECTIONS
SHEET 31 OF 59

EARTHWORK DEVELOPMENT ONLY

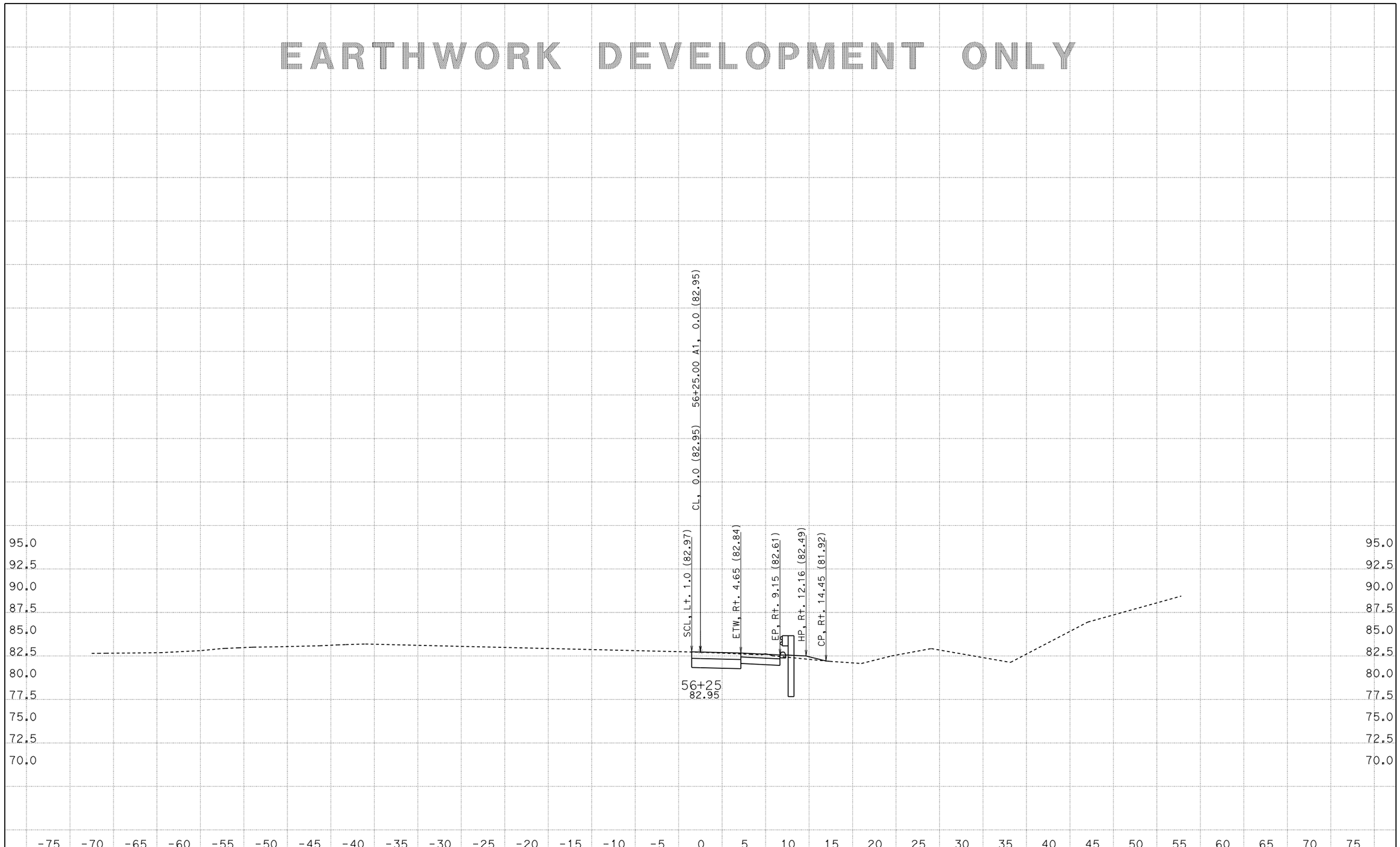

CREATED BY: AA
DATE: 4/28/2015
KC Project: 5130084

CONTRACT: A8701
DIST/CO/RTE/PM: 05/SCr/1/16.9-17.2
File: D:\Latest_1A870\5130084\Design Fragments\NB1\nb1_finishnew.ear PROJECT ID: 0512000034

SCALE: 1" = 5' Horiz.
1" = 5' Vert.
All Dimensions are US Survey Feet

A1
CROSS SECTIONS
SHEET 32 OF 59

EARTHWORK DEVELOPMENT ONLY

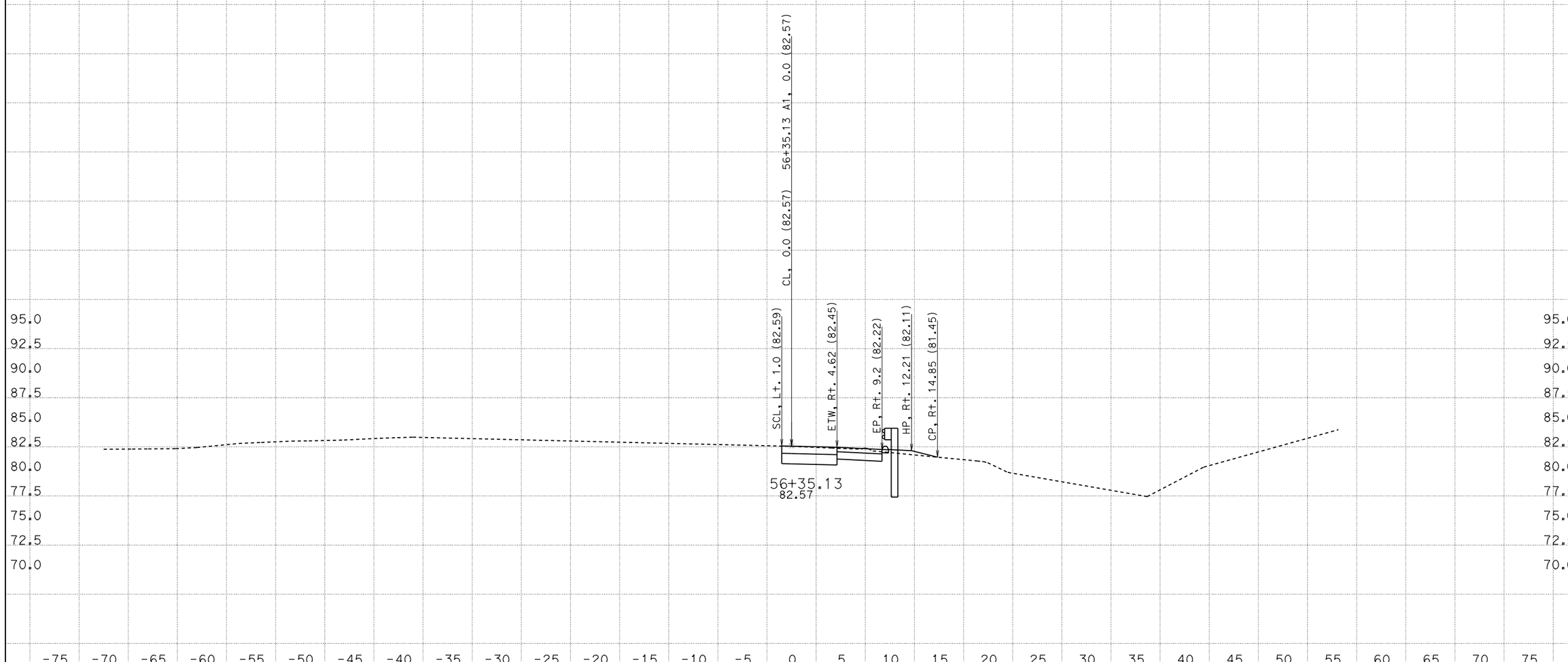

CREATED BY: AA
DATE: 4/28/2015
KC Project: 5130084 File: D:\Latest_1A870\5130084\Design Fragments\NB1\nb1_finishnew.ear

CONTRACT: A8701
DIST/CO/RTE/PM: 05/SCr/1/16.9-17.2
PROJECT ID: 0512000034

SCALE: 1" = 5' Horiz.
1" = 5' Vert.

All Dimensions are US Survey Feet

A1
CROSS SECTIONS
SHEET 33 OF 59

EARTHWORK DEVELOPMENT ONLY

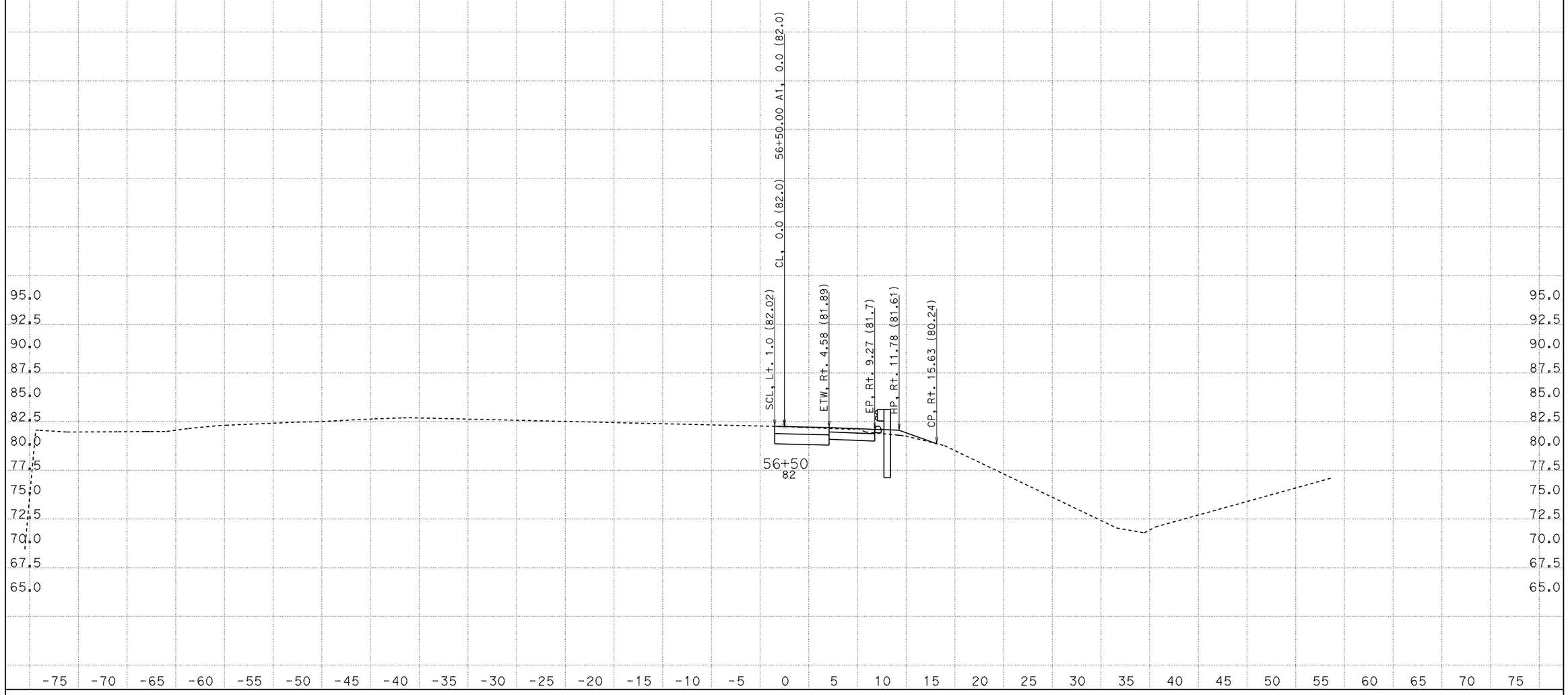

CREATED BY: AA
DATE: 4/28/2015
KC Project: 5130084

CONTRACT: A8701
DIST/CO/RTE/PM: 05/SCr/1/16.9-17.2
File: D:\Latest_1A870\5130084\Design Fragments\NB1\nb1_finishnew.ear PROJECT ID: 0512000034

SCALE: 1" = 5' Horiz.
1" = 5' Vert.
All Dimensions are US Survey Feet

A1
CROSS SECTIONS
SHEET 34 OF 59

EARTHWORK DEVELOPMENT ONLY

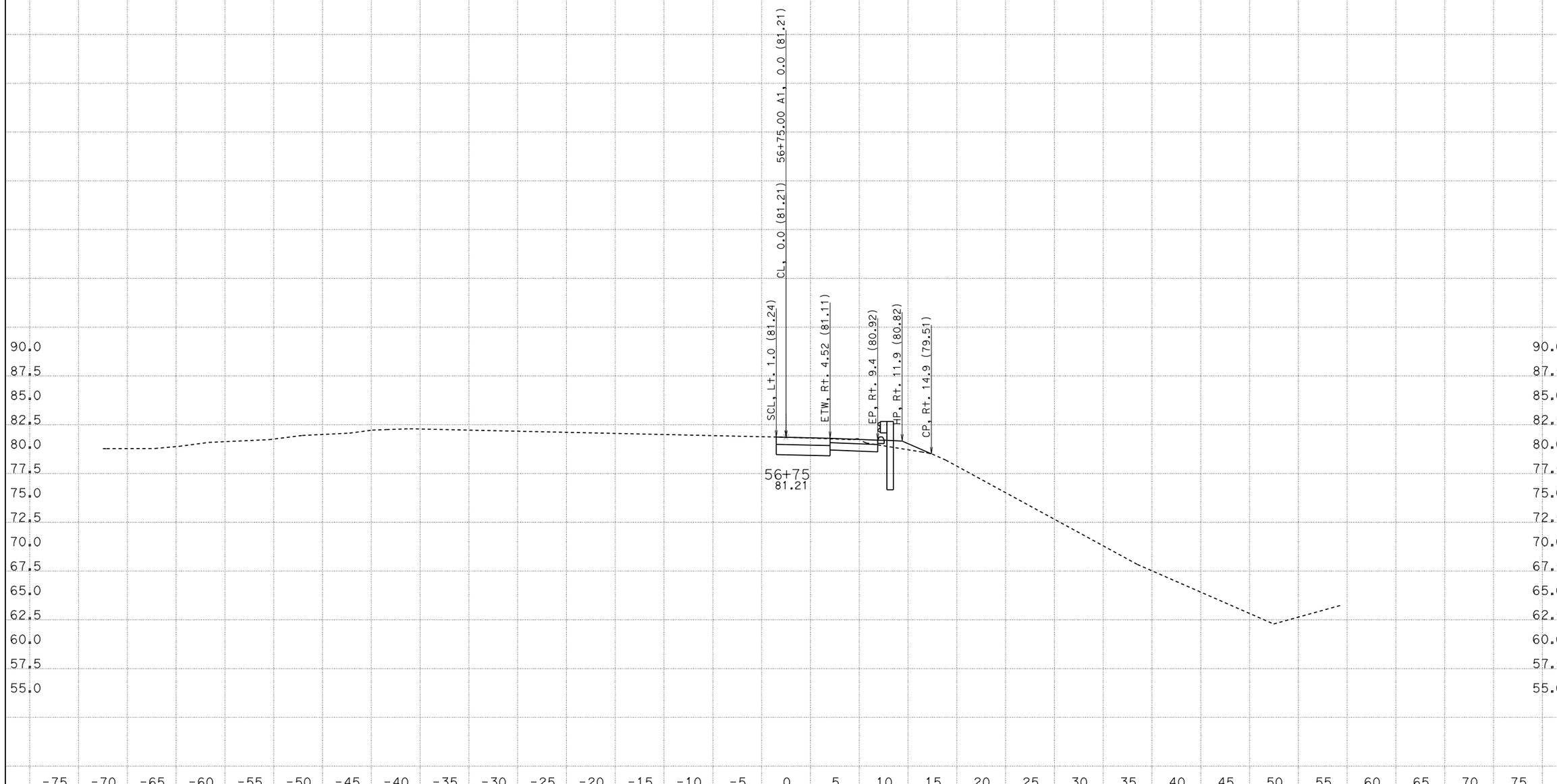

CREATED BY: AA
DATE: 4/28/2015
KC Project: 5130084

CONTRACT: A8701
DIST/CO/RTE/PM: 05/SCr/1/16.9-17.2
File: D:\Latest_1A870\5130084\Design Fragments\NB1\nb1_finishnew.ear PROJECT ID: 0512000034

SCALE: 1" = 5' Horiz.
1" = 5' Vert.

All Dimensions are US Survey Feet

A1
CROSS SECTIONS
SHEET 35 OF 59

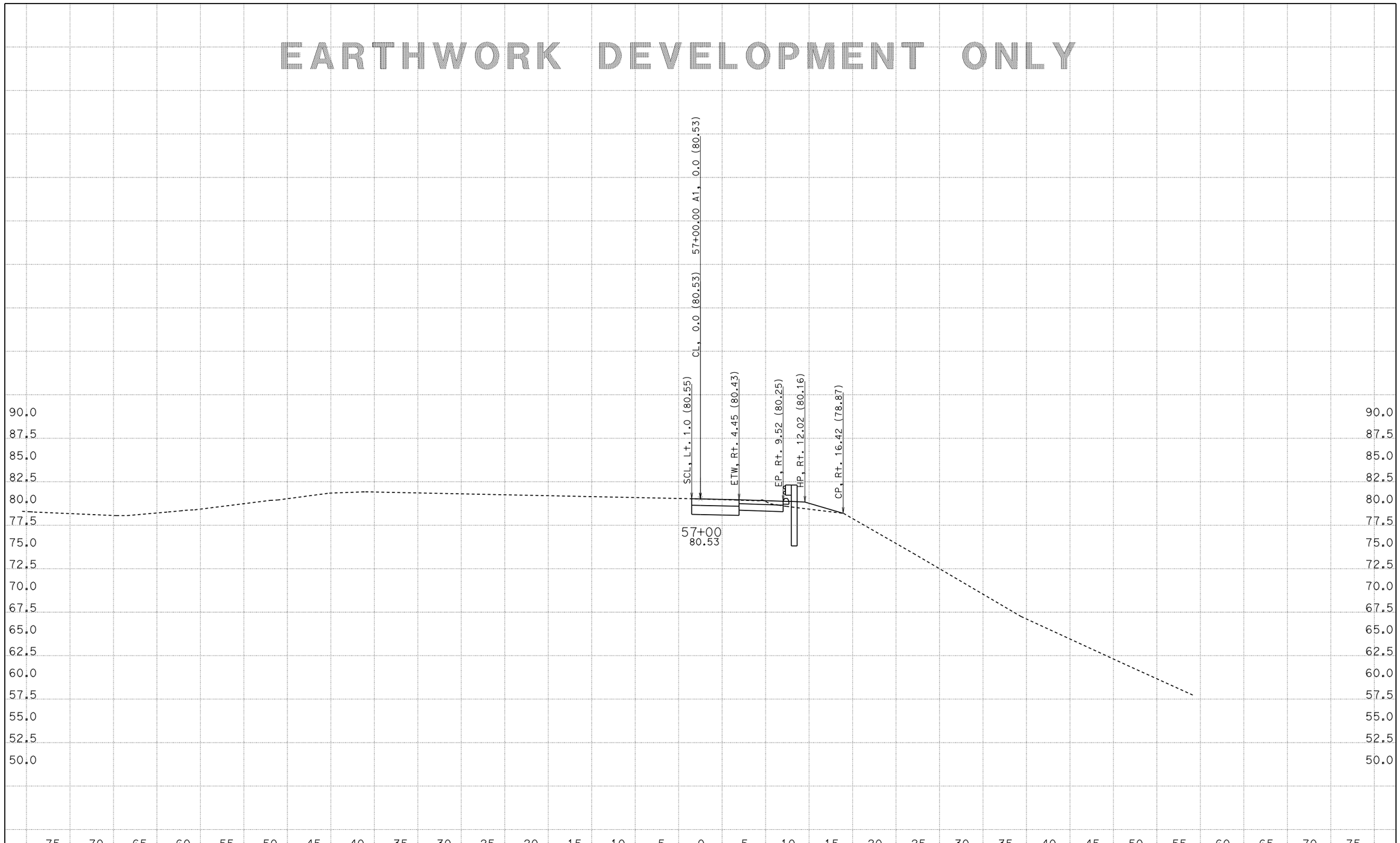

CREATED BY: AA
DATE: 4/28/2015
KC Project: 5130084 File: D:\Latest_1A870\5130084\Design Fragments\NB1\nb1_finishnew.ear

CONTRACT: A8701
DIST/CO/RTE/PM: 05/SCr/1/16.9-17.2
PROJECT ID: 0512000034

SCALE: 1" = 5' Horiz.
1" = 5' Vert.

All Dimensions are US Survey Feet

A1
CROSS SECTIONS
SHEET 36 OF 59

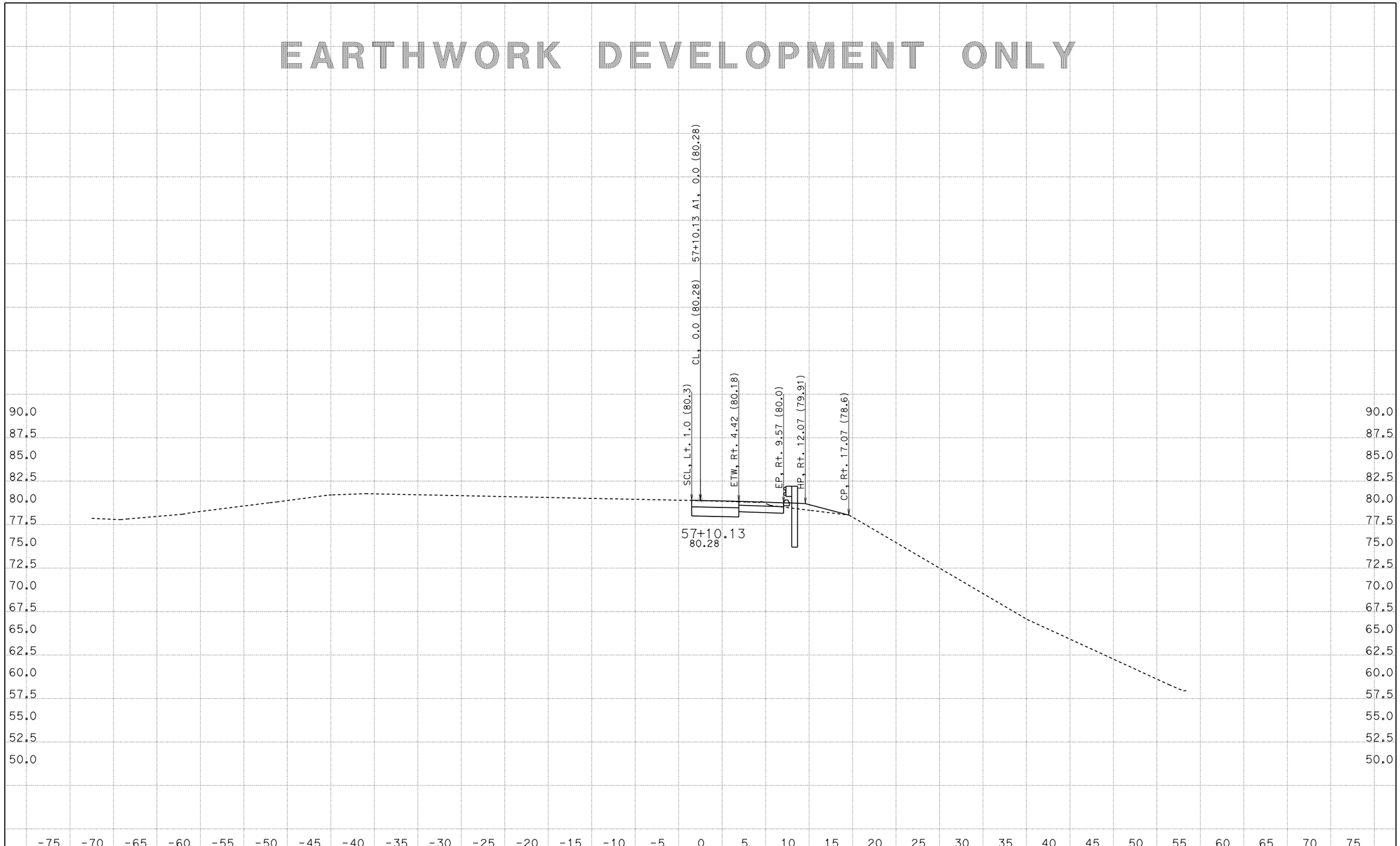

CREATED BY: AA
DATE: 4/28/2015
KC Project: 5130084

CONTRACT: A8701
DIST/CO/RTE/PM: 05/SCr/1/16.9-17.2
File: D:\Latest_1A870\5130084\Design Fragments\NB1\nb1_finishnew.ear PROJECT ID: 0512000034

SCALE: 1" = 5' Horiz.
1" = 5' Vert.

All Dimensions are US Survey Feet

A1
CROSS SECTIONS
SHEET 37 OF 59

EARTHWORK DEVELOPMENT ONLY

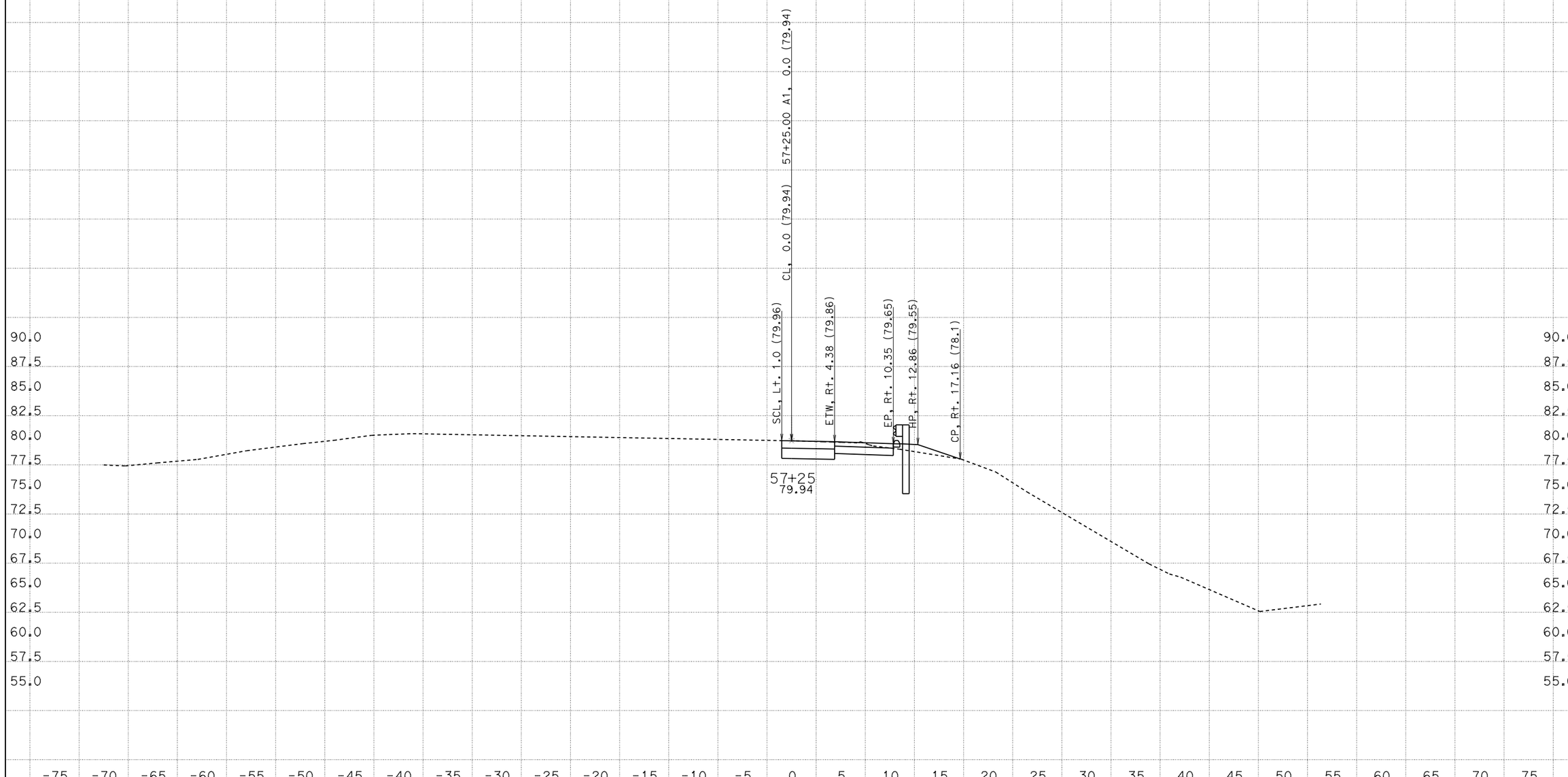

CREATED BY: AA
DATE: 4/28/2015
KC Project: 5130084

CONTRACT: A8701
DIST/CO/RTE/PM: 05/SCr/1/16.9-17.2
File: D:\Latest_1A870\5130084\Design Fragments\NB1\nb1_finishnew.ear PROJECT ID: 0512000034

SCALE: 1" = 5' Horiz.
1" = 5' Vert.
All Dimensions are US Survey Feet

A1
CROSS SECTIONS
SHEET 38 OF 59

EARTHWORK DEVELOPMENT ONLY

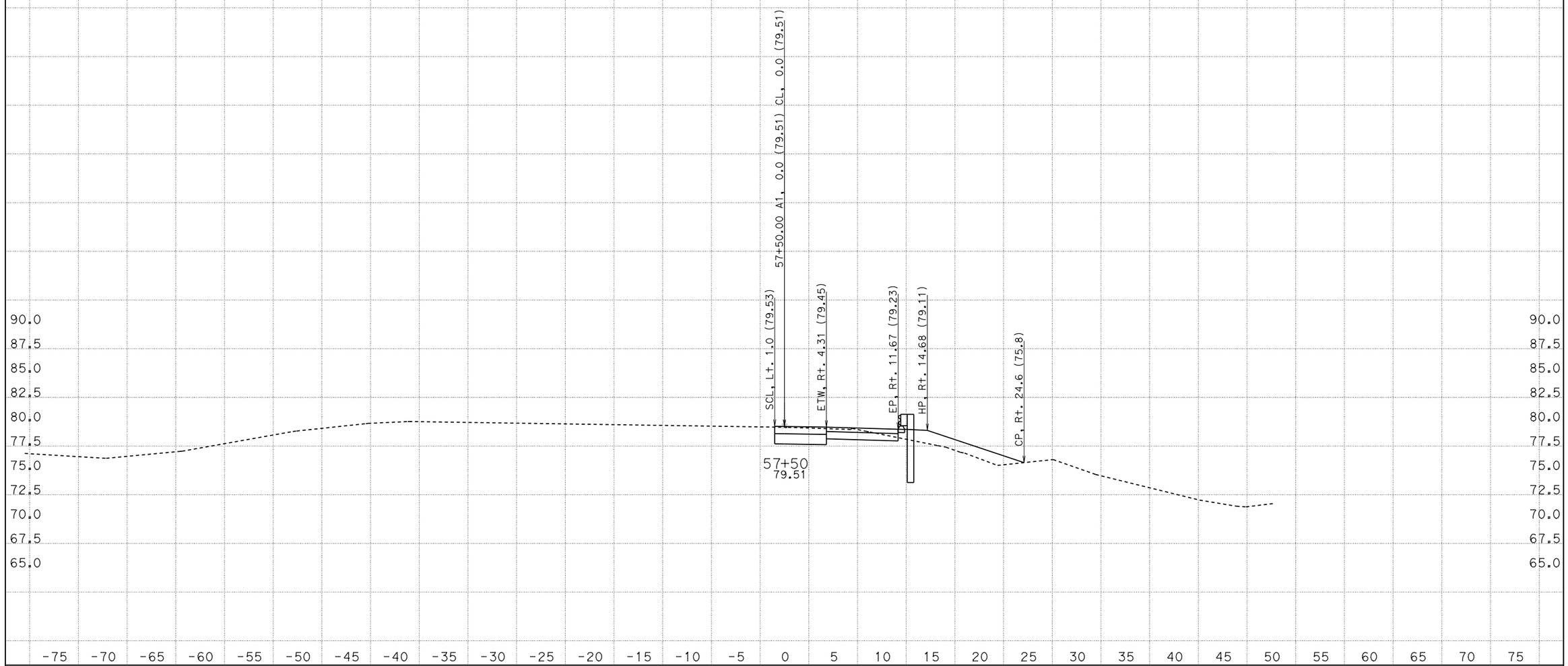

CREATED BY: AA
DATE: 4/28/2015
KC Project: 5130084

CONTRACT: A8701
DIST/CO/RTE/PM: 05/SCr/1/16.9-17.2
File: D:\Latest_1A870\5130084\Design Fragments\NB1\nb1_finishnew.ear PROJECT ID: 0512000034

SCALE: 1" = 5' Horiz.
1" = 5' Vert.

All Dimensions are US Survey Feet

A1
CROSS SECTIONS
SHEET 39 OF 59

EARTHWORK DEVELOPMENT ONLY

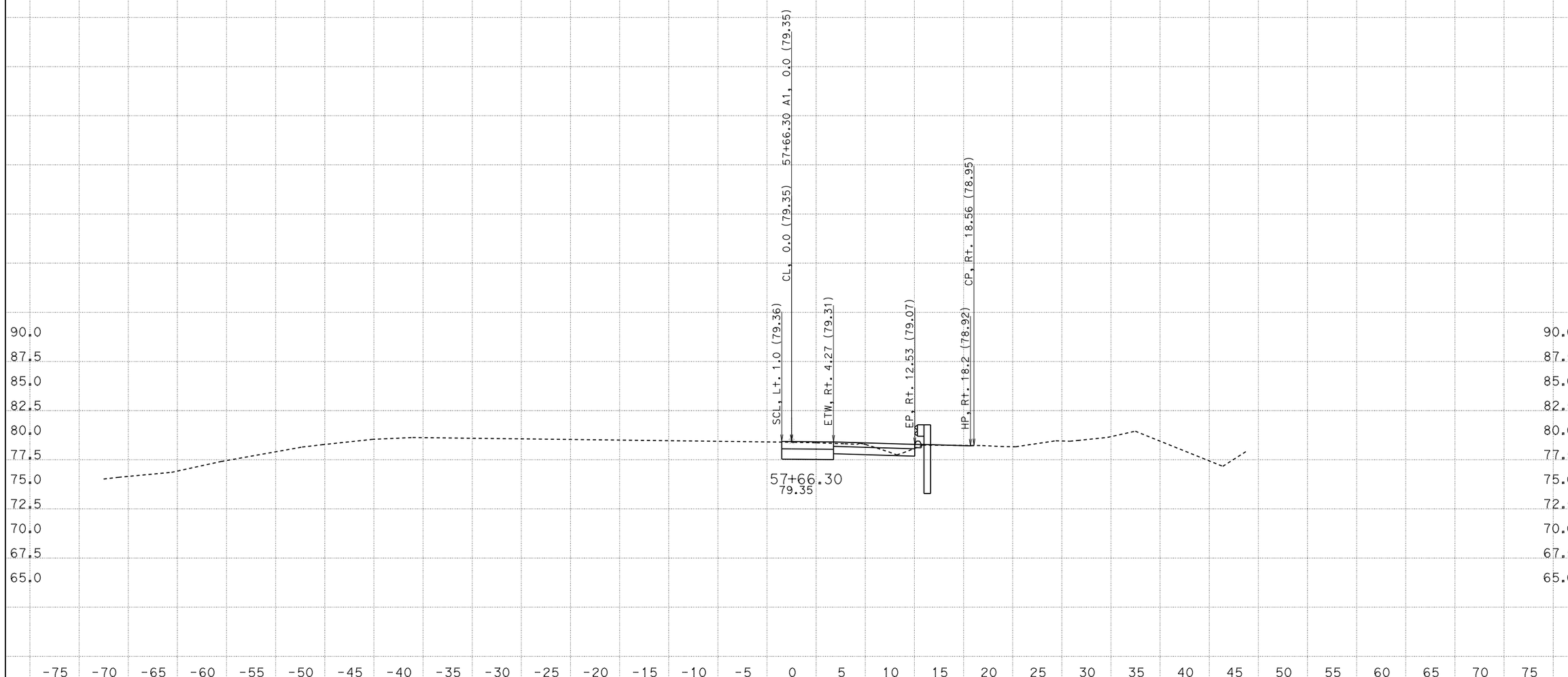

CREATED BY: AA
DATE: 4/28/2015
KC Project: 5130084

CONTRACT: A8701
DIST/CO/RTE/PM: 05/SCr/1/16.9-17.2
File: D:\Latest_1A870\5130084\Design Fragments\NB1\nb1_finishnew.ear PROJECT ID: 0512000034

SCALE: 1" = 5' Horiz.
1" = 5' Vert.
All Dimensions are US Survey Feet

A1
CROSS SECTIONS
SHEET 40 OF 59

EARTHWORK DEVELOPMENT ONLY

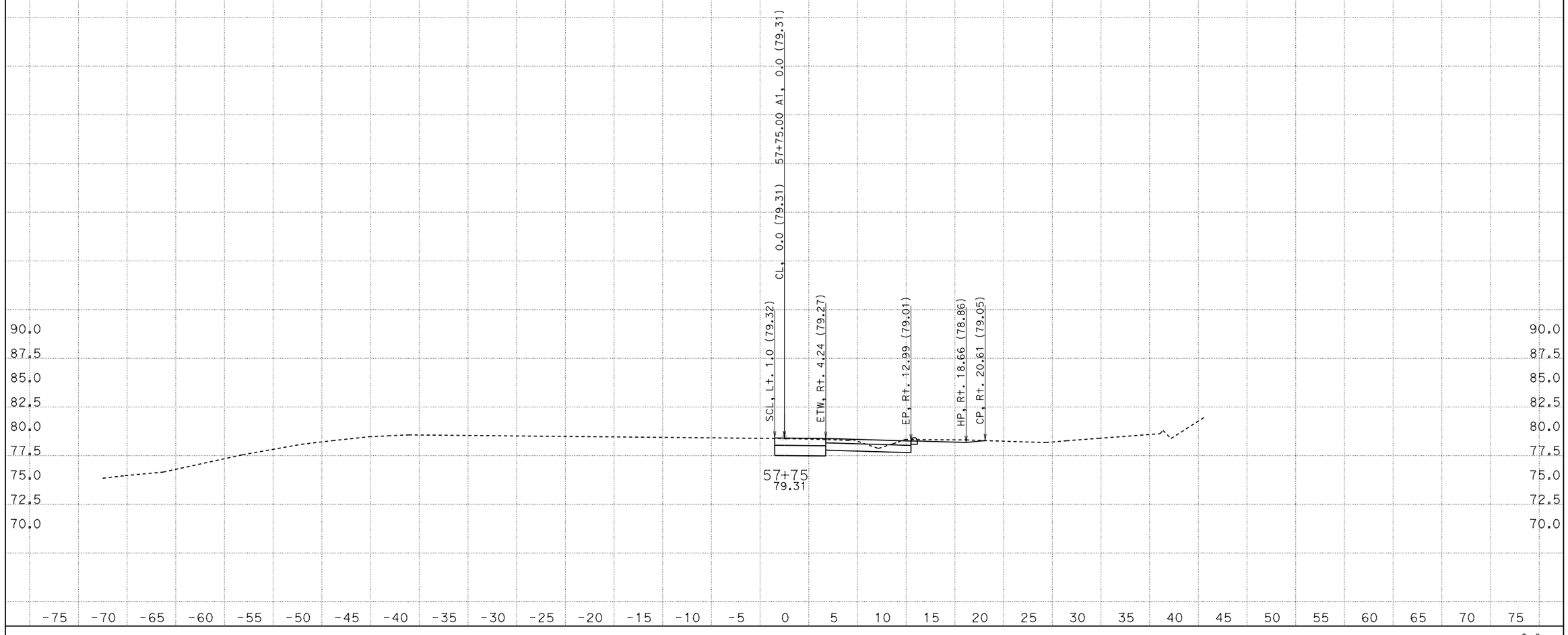

CREATED BY: AA
DATE: 4/28/2015
KC Project: 5130084

CONTRACT: A8701
DIST/CO/RTE/PM: 05/SCr/1/16.9-17.2
File: D:\Latest_1A870\5130084\Design Fragments\NB1\nb1_finishnew.ear PROJECT ID: 0512000034

SCALE: 1" = 5' Horiz.
1" = 5' Vert.
All Dimensions are US Survey Feet

A1
CROSS SECTIONS
SHEET 41 OF 59

EARTHWORK DEVELOPMENT ONLY

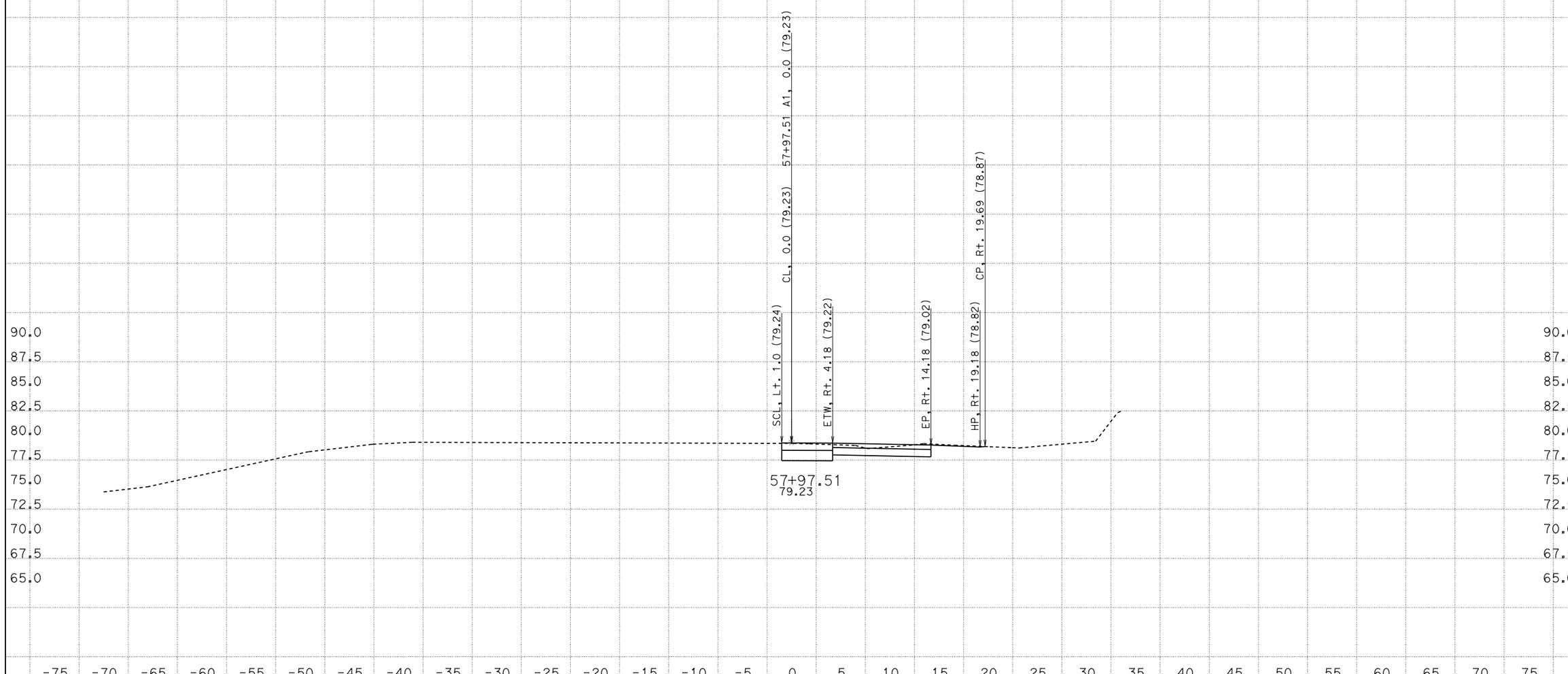

CREATED BY: AA
DATE: 4/28/2015
KC Project: 5130084

CONTRACT: A8701
DIST/CO/RTE/PM: 05/SCr/1/16.9-17.2
File: D:\Latest_1A870\5130084\Design Fragments\NB1\nb1_finishnew.ear PROJECT ID: 0512000034

SCALE: 1" = 5' Horiz.
1" = 5' Vert.
All Dimensions are US Survey Feet

A1
CROSS SECTIONS
SHEET 42 OF 59

EARTHWORK DEVELOPMENT ONLY

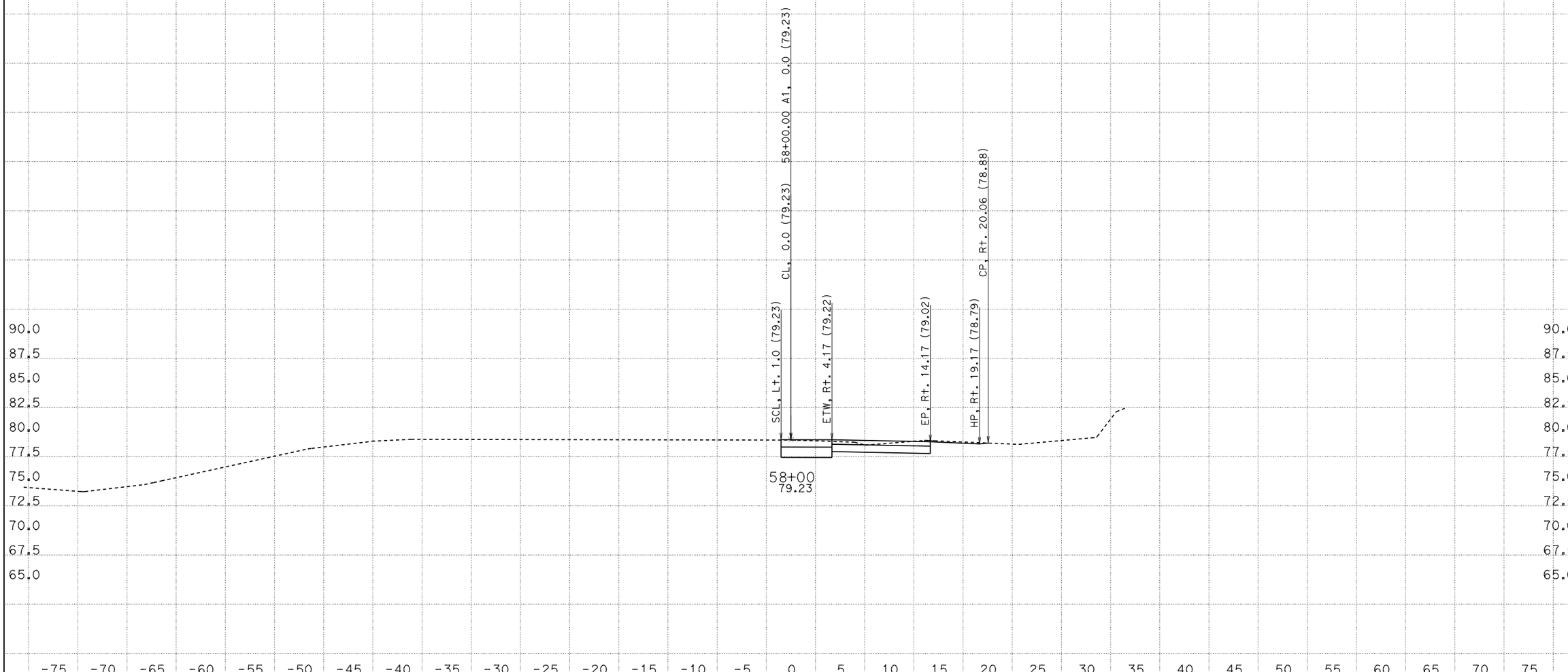

CREATED BY: AA
DATE: 4/28/2015
KC Project: 5130084

CONTRACT: A8701
DIST/CO/RTE/PM: 05/SCr/1/16.9-17.2
File: D:\Latest_1A870\5130084\Design Fragments\NB1\nb1_finishnew.ear
PROJECT ID: 0512000034

SCALE: 1" = 5' Horiz.
1" = 5' Vert.
All Dimensions are US Survey Feet

A1
CROSS SECTIONS
SHEET 43 OF 59

EARTHWORK DEVELOPMENT ONLY

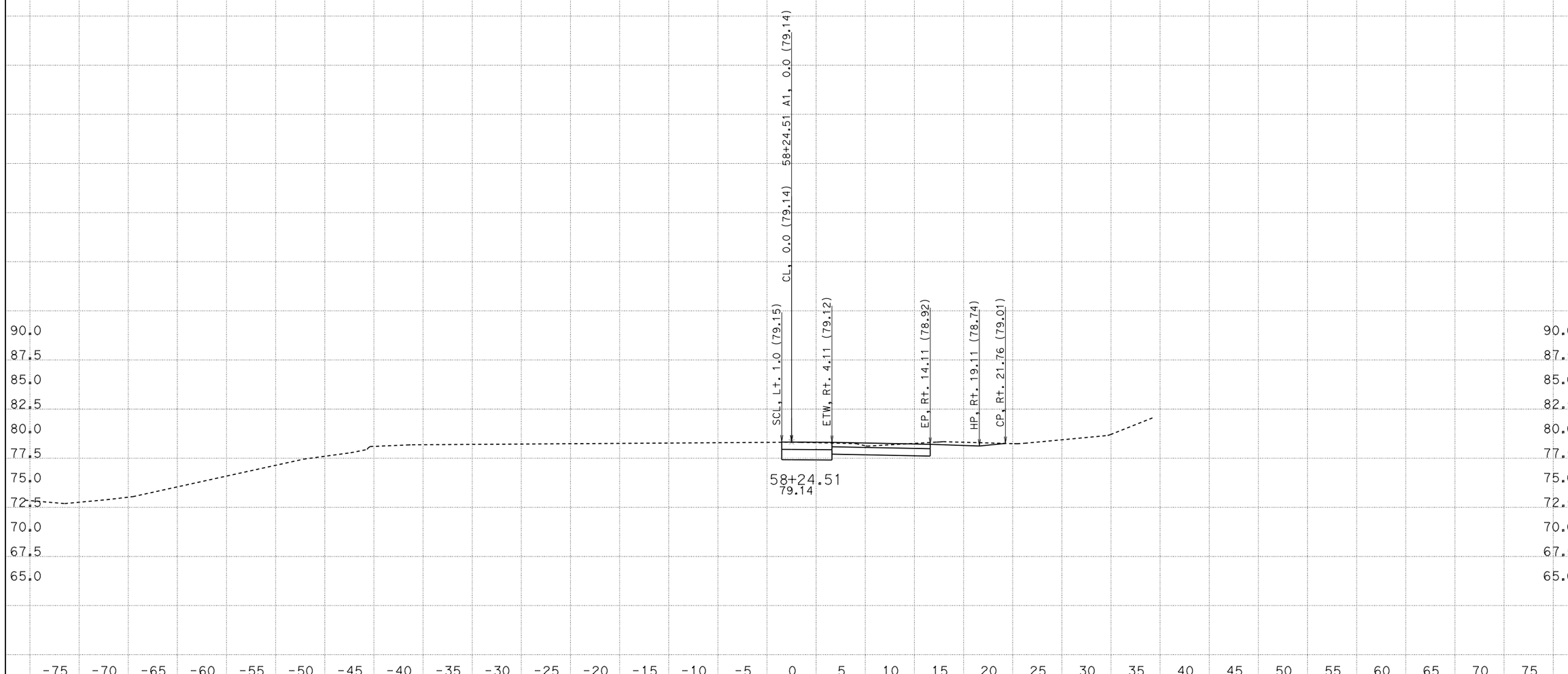

CREATED BY: AA
DATE: 4/28/2015
KC Project: 5130084

CONTRACT: A8701
DIST/CO/RTE/PM: 05/SCr/1/16.9-17.2
File: D:\Latest_1A870\5130084\Design Fragments\NB1\nb1_finishnew.ear PROJECT ID: 0512000034

SCALE: 1" = 5' Horiz.
1" = 5' Vert.
All Dimensions are US Survey Feet

A1
CROSS SECTIONS
SHEET 44 OF 59

EARTHWORK DEVELOPMENT ONLY

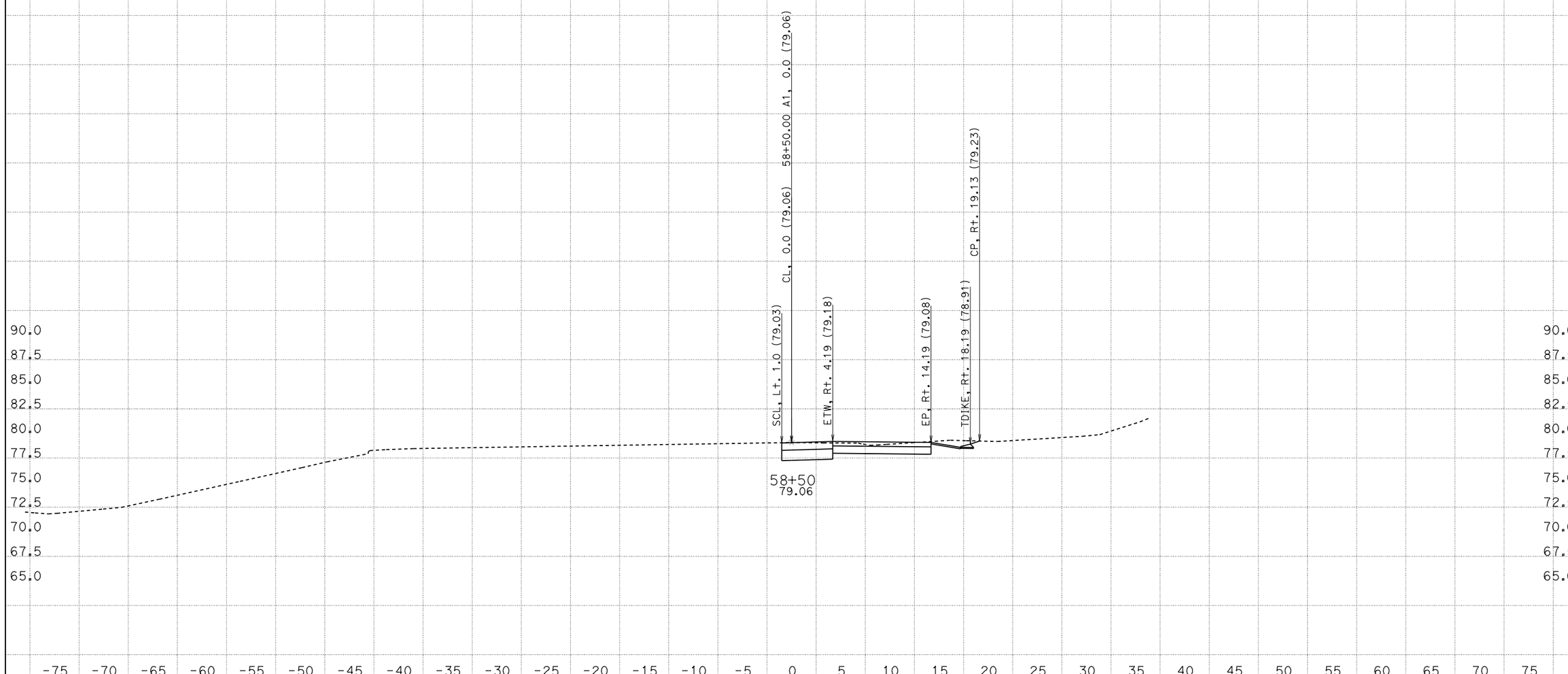

CREATED BY: AA
DATE: 4/28/2015
KC Project: 5130084

CONTRACT: A8701
DIST/CO/RTE/PM: 05/SCr/1/16.9-17.2
File: D:\Latest_1A870\5130084\Design Fragments\NB1\nb1_finishnew.ear PROJECT ID: 0512000034

SCALE: 1" = 5' Horiz.
1" = 5' Vert.
All Dimensions are US Survey Feet

A1
CROSS SECTIONS
SHEET 45 OF 59

EARTHWORK DEVELOPMENT ONLY

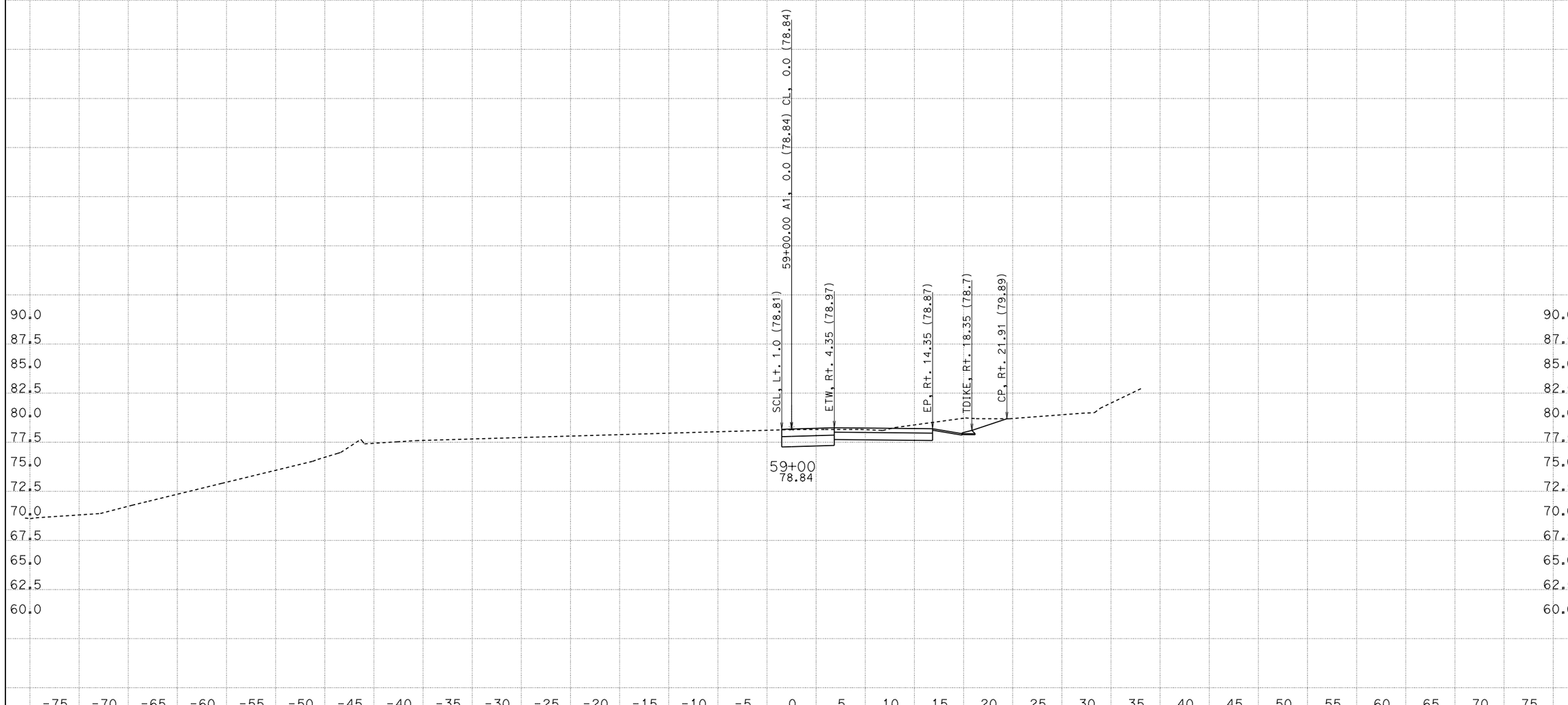

CREATED BY: AA
DATE: 4/28/2015
KC Project: 5130084

CONTRACT: A8701
DIST/CO/RTE/PM: 05/SCr/1/16.9-17.2
File: D:\Latest_1A870\5130084\Design Fragments\NB1\nb1_finishnew.ear PROJECT ID: 0512000034

SCALE: 1" = 5' Horiz.
1" = 5' Vert.
All Dimensions are US Survey Feet

A1
CROSS SECTIONS
SHEET 46 OF 59

EARTHWORK DEVELOPMENT ONLY

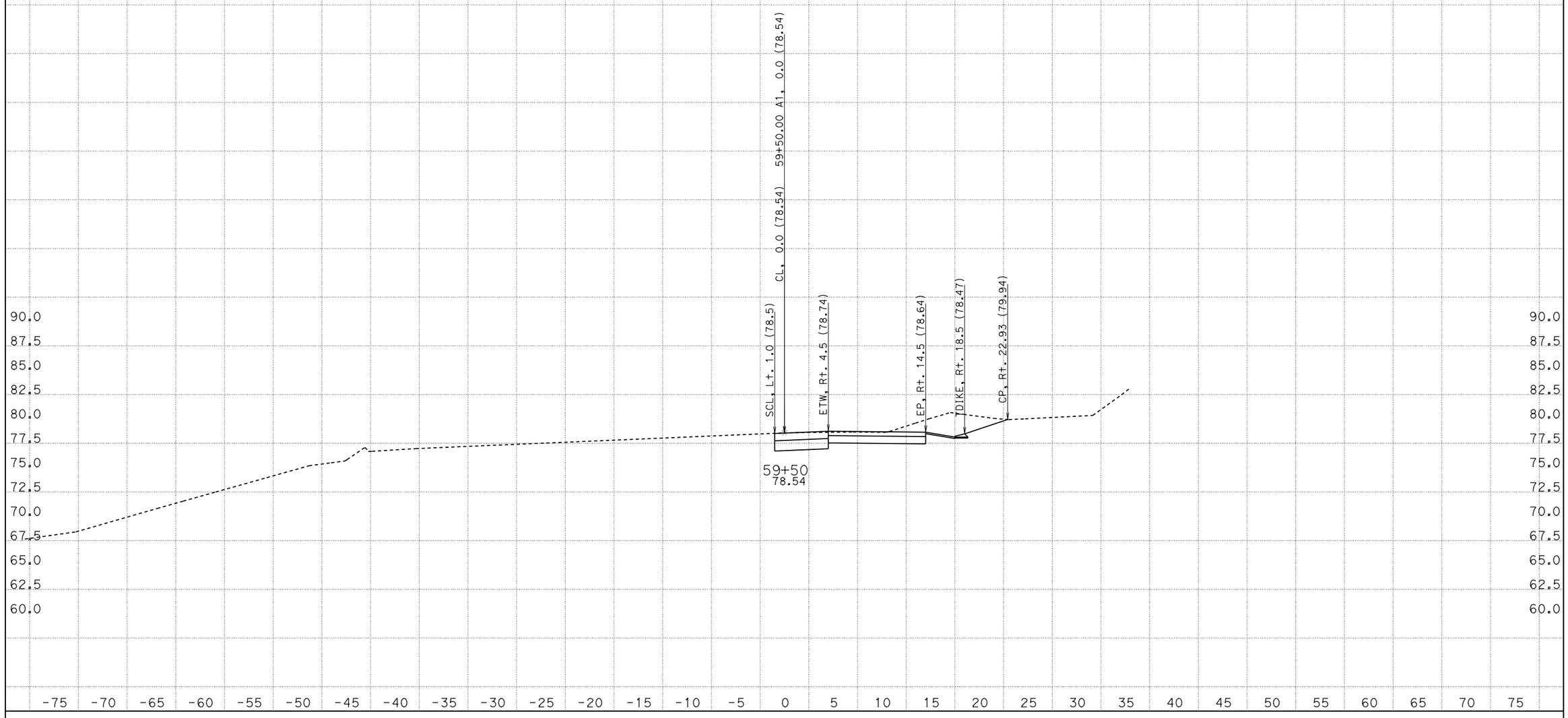

CREATED BY: AA
DATE: 4/28/2015
KC Project: 5130084

CONTRACT: A8701
DIST/CO/RTE/PM: 05/SCr/1/16.9-17.2
File: D:\Latest_1A870\5130084\Design Fragments\NB1\nb1_finishnew.ear PROJECT ID: 0512000034

SCALE: 1" = 5' Horiz.
1" = 5' Vert.
All Dimensions are US Survey Feet

A1
CROSS SECTIONS
SHEET 47 OF 59

EARTHWORK DEVELOPMENT ONLY

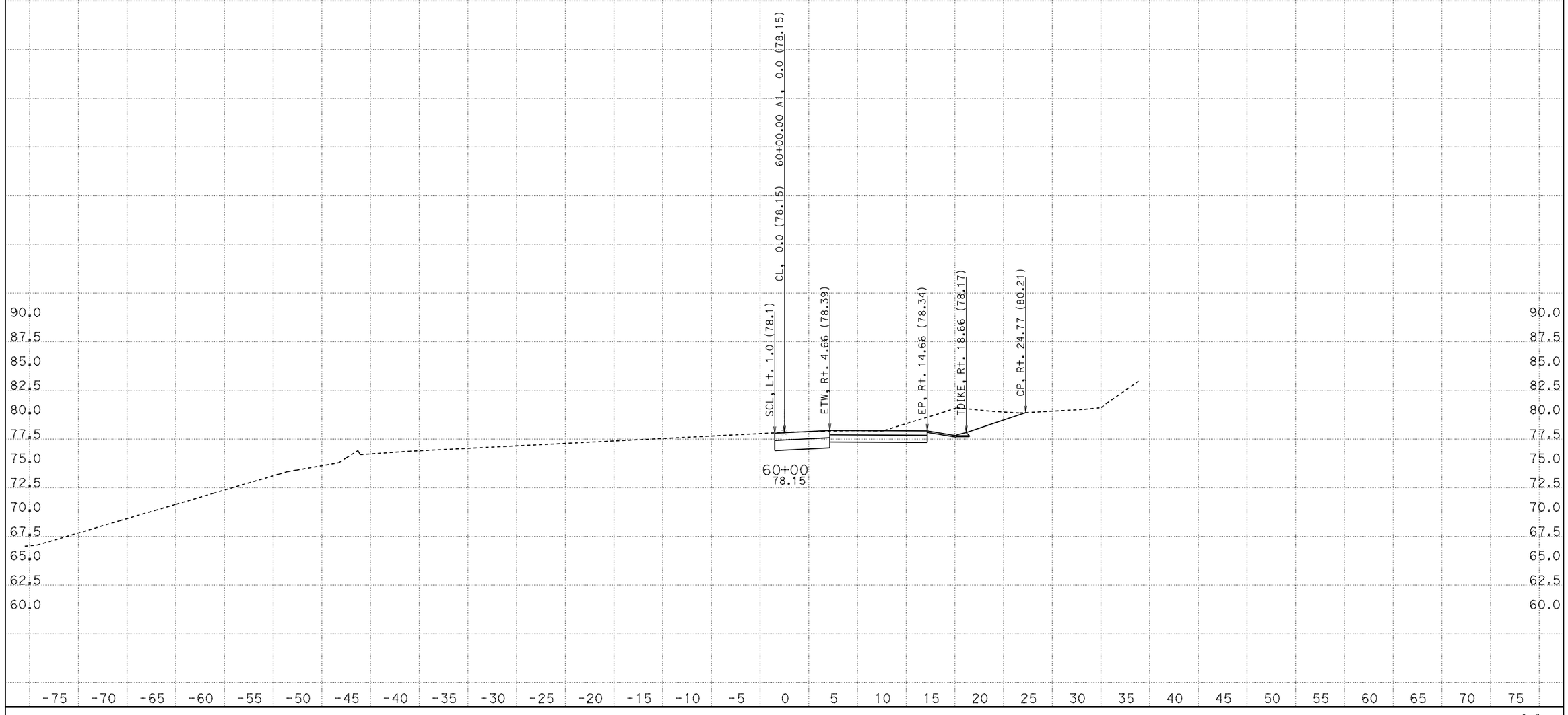

CREATED BY: AA
DATE: 4/28/2015
KC Project: 5130084

CONTRACT: A8701
DIST/CO/RTE/PM: 05/SCr/1/16.9-17.2
File: D:\Latest_1A870\5130084\Design Fragments\NB1\nb1_finishnew.ear PROJECT ID: 0512000034

SCALE: 1" = 5' Horiz.
1" = 5' Vert.
All Dimensions are US Survey Feet

A1
CROSS SECTIONS
SHEET 48 OF 59

EARTHWORK DEVELOPMENT ONLY

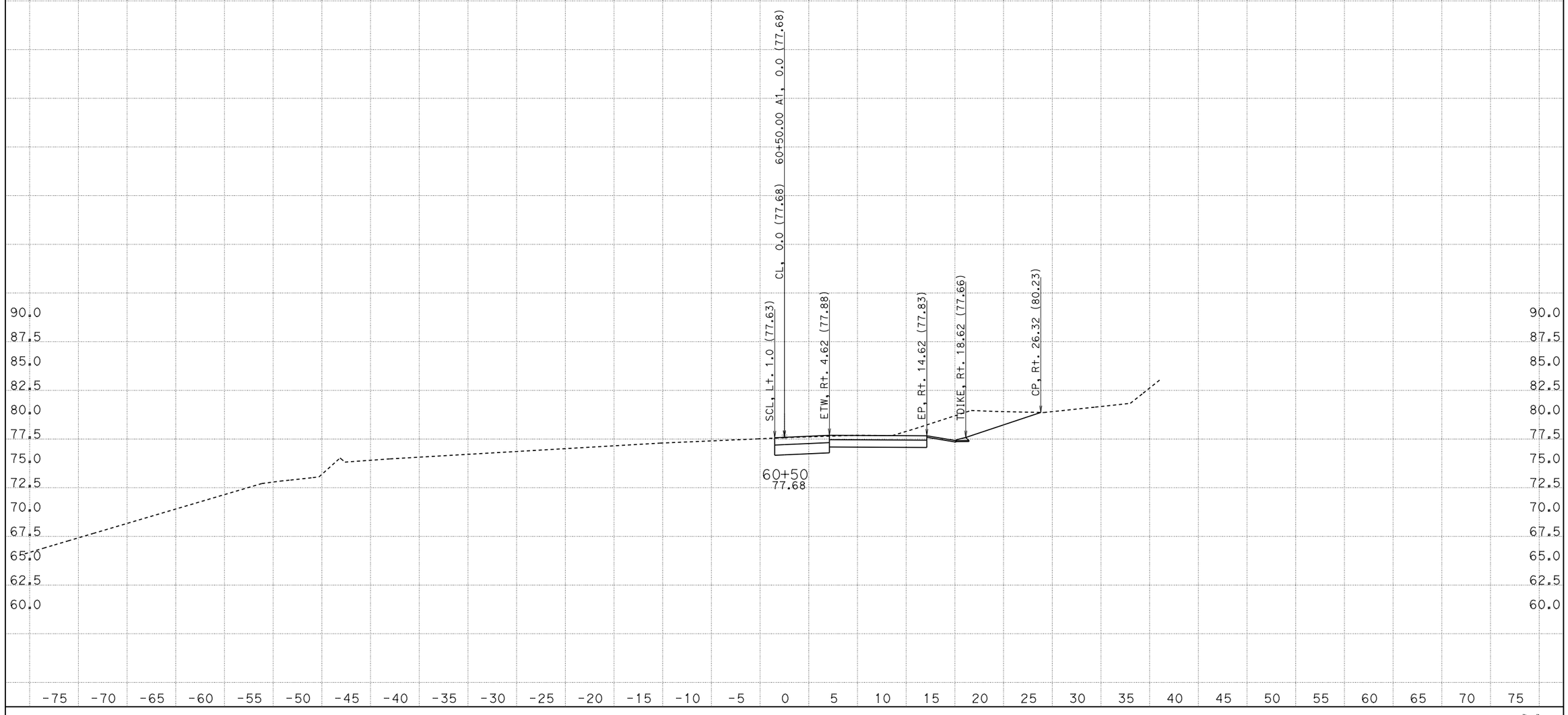

CREATED BY: AA
DATE: 4/28/2015
KC Project: 5130084

CONTRACT: A8701
DIST/CO/RTE/PM: 05/SCr/1/16.9-17.2
File: D:\Latest_1A870\5130084\Design Fragments\NB1\nb1_finishnew.ear PROJECT ID: 0512000034

SCALE: 1" = 5' Horiz.
1" = 5' Vert.
All Dimensions are US Survey Feet

A1
CROSS SECTIONS
SHEET 49 OF 59

EARTHWORK DEVELOPMENT ONLY

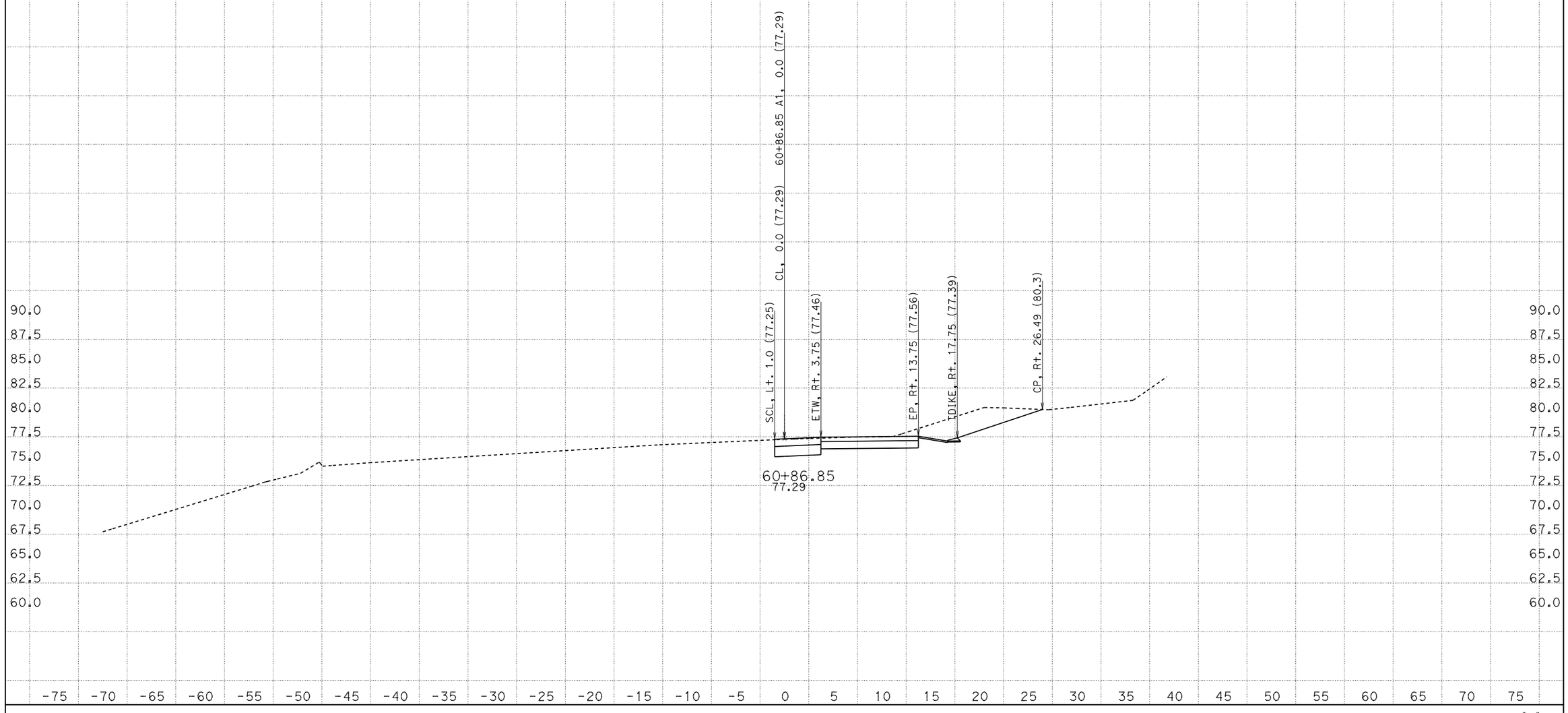

CREATED BY: AA
DATE: 4/28/2015
KC Project: 5130084

CONTRACT: A8701
DIST/CO/RTE/PM: 05/SCr/1/16.9-17.2
File: D:\Latest_1A870\5130084\Design Fragments\NB1\nb1_finishnew.ear PROJECT ID: 0512000034

SCALE: 1" = 5' Horiz.
1" = 5' Vert.
All Dimensions are US Survey Feet

A1
CROSS SECTIONS
SHEET 50 OF 59

EARTHWORK DEVELOPMENT ONLY

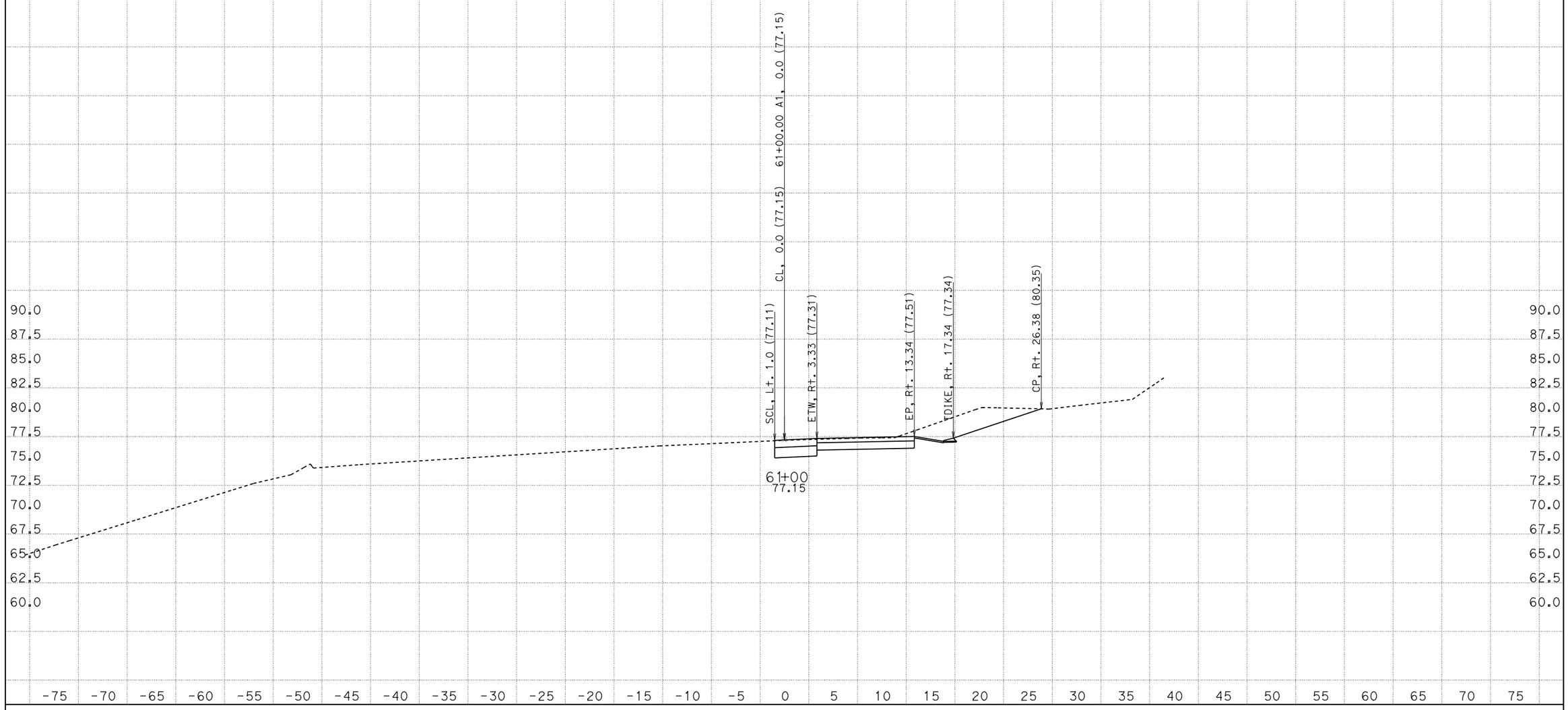

CREATED BY: AA
DATE: 4/28/2015
KC Project: 5130084

CONTRACT: A8701
DIST/CO/RTE/PM: 05/SCr/1/16.9-17.2
File: D:\Latest_1A870\5130084\Design Fragments\NB1\nb1_finishnew.ear
PROJECT ID: 0512000034

SCALE: 1" = 5' Horiz.
1" = 5' Vert.

All Dimensions are US Survey Feet

A1
CROSS SECTIONS
SHEET 51 OF 59

EARTHWORK DEVELOPMENT ONLY

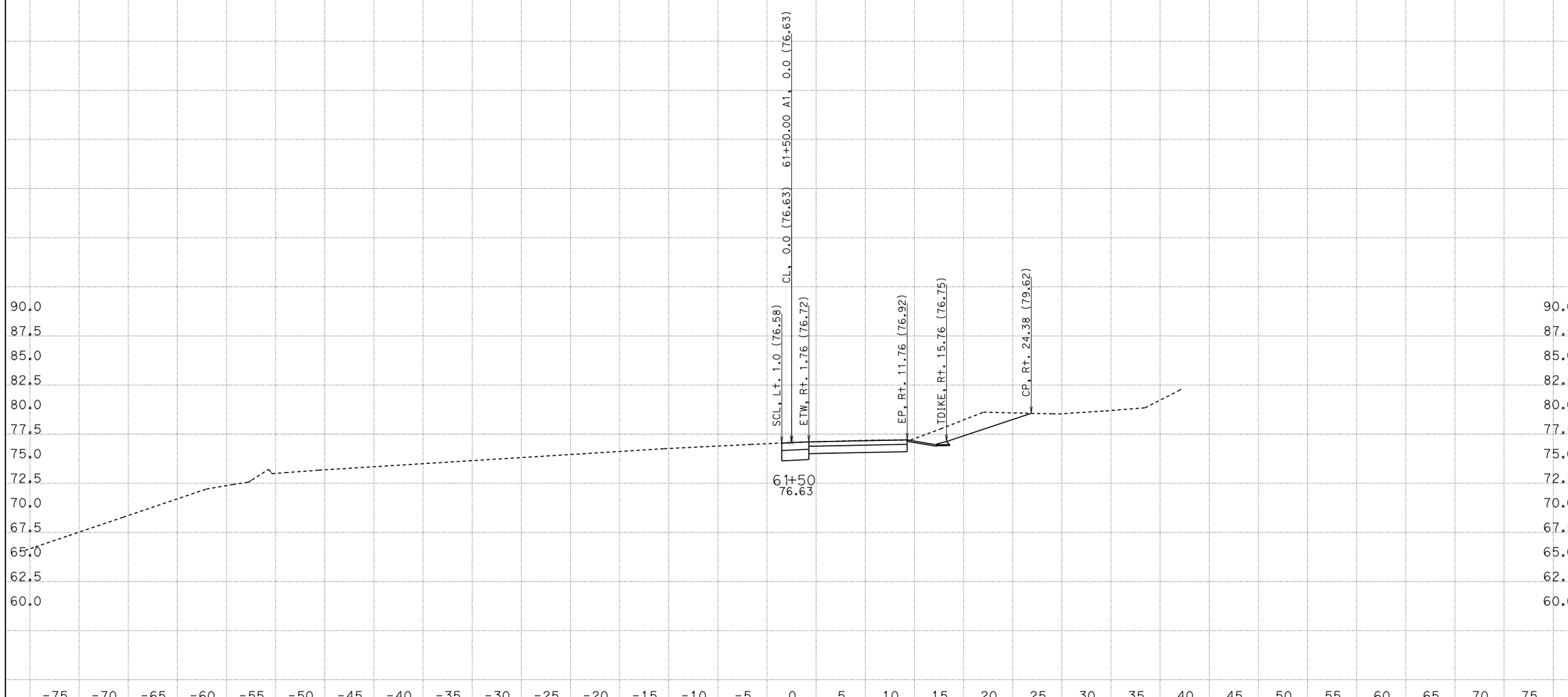

CREATED BY: AA
DATE: 4/28/2015
KC Project: 5130084

CONTRACT: A8701
DIST/CO/RTE/PM: 05/SCr/1/16.9-17.2
File: D:\Latest_1A870\5130084\Design Fragments\NB1\nb1_finishnew.ear PROJECT ID: 0512000034

SCALE: 1" = 5' Horiz.
1" = 5' Vert.
All Dimensions are US Survey Feet

A1
CROSS SECTIONS
SHEET 52 OF 59

EARTHWORK DEVELOPMENT ONLY

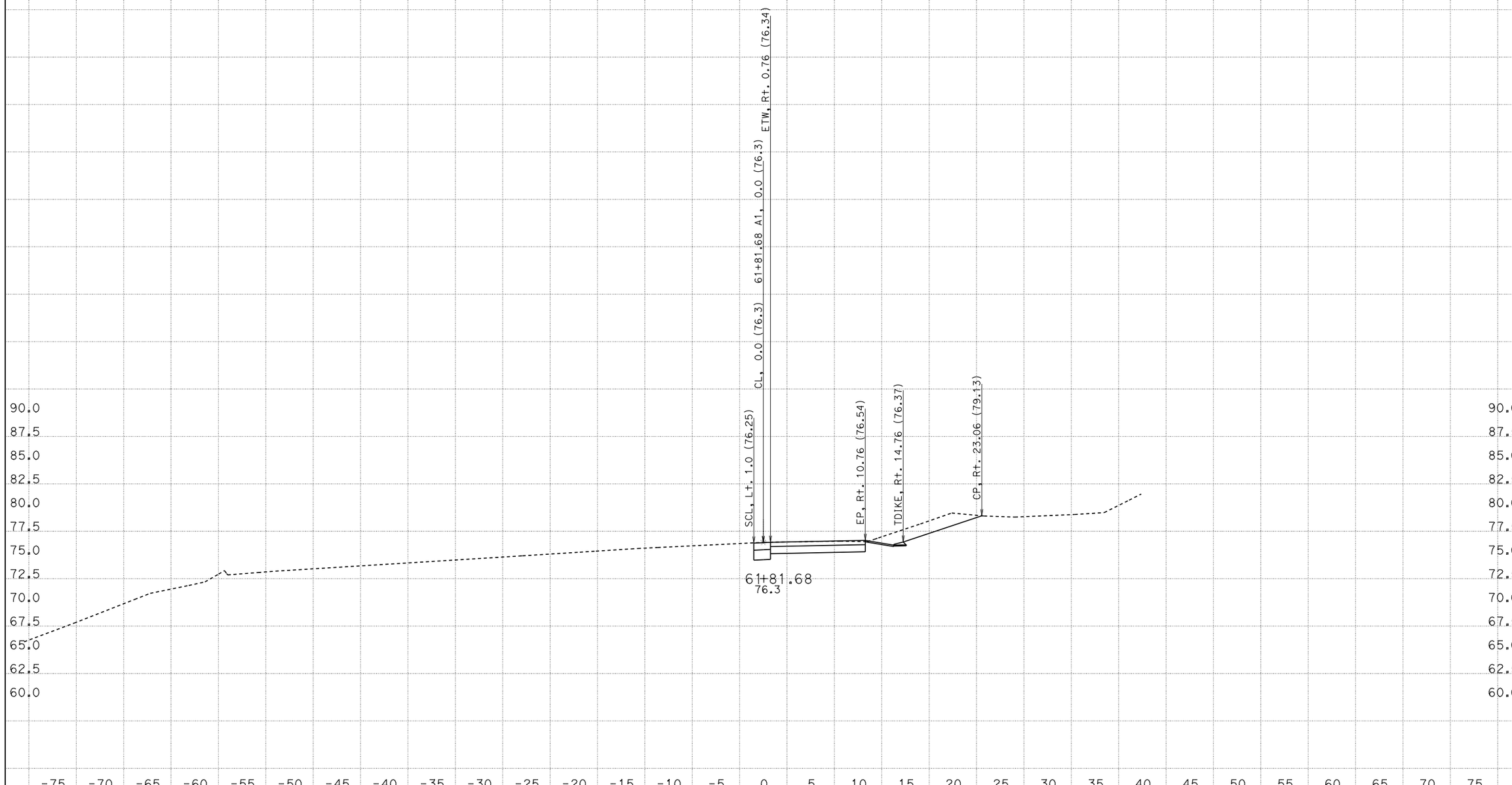

CREATED BY: AA
DATE: 4/28/2015
KC Project: 5130084 File: D:\Latest_1A870\5130084\Design Fragments\NB1\nb1_finishnew.ear

CONTRACT: A8701
DIST/CO/RTE/PM: 05/SCr/1/16.9-17.2
PROJECT ID: 0512000034

SCALE: 1" = 5' Horiz.
1" = 5' Vert.

All Dimensions are US Survey Feet

A1
CROSS SECTIONS
SHEET 53 OF 59

EARTHWORK DEVELOPMENT ONLY

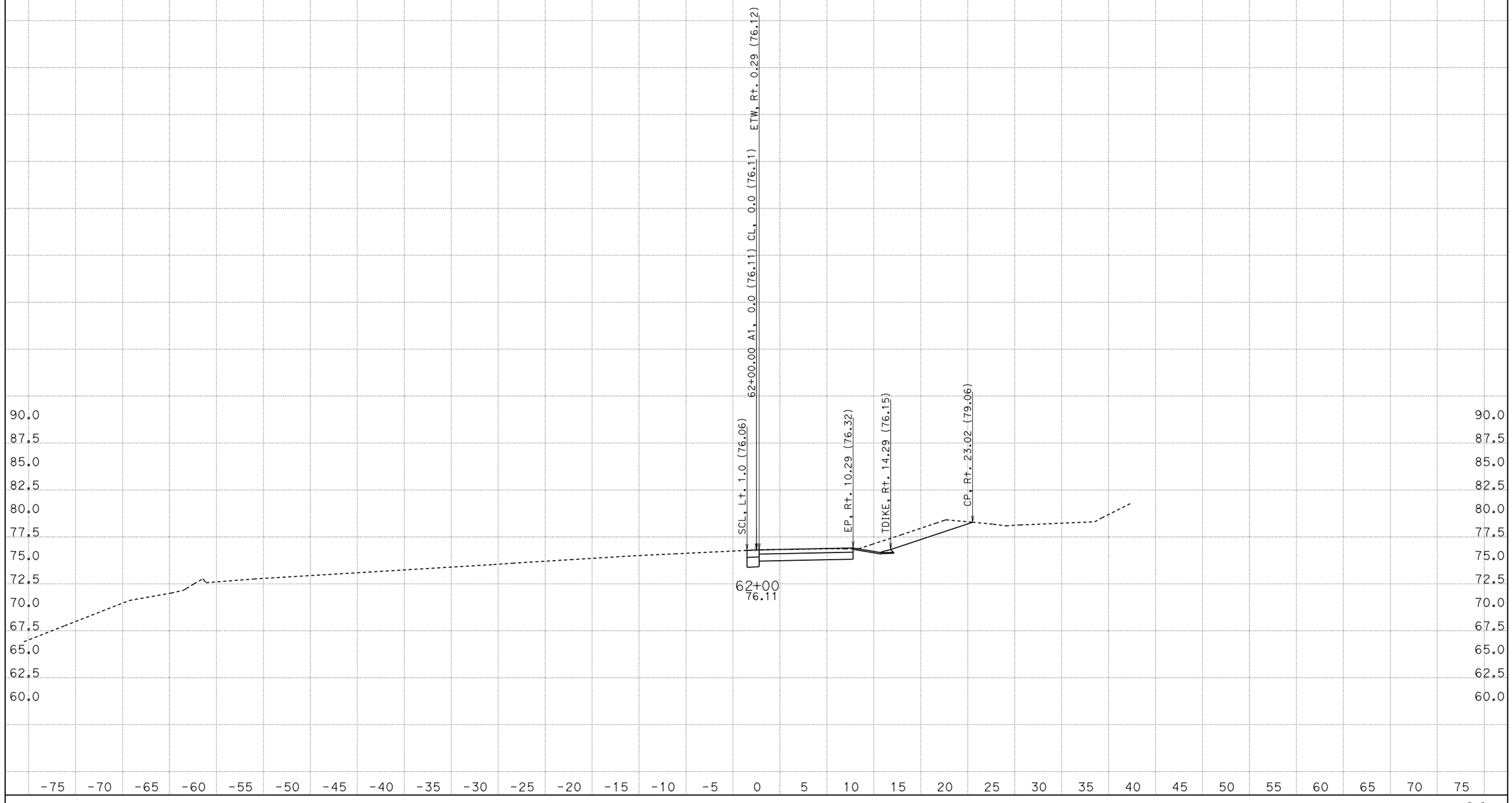

CREATED BY: AA
DATE: 4/28/2015
KC Project: 5130084

CONTRACT: A8701
DIST/CO/RTE/PM: 05/SCr/1/16.9-17.2
File: D:\Latest_1A870\5130084\Design Fragments\NB1\nb1_finishnew.ear PROJECT ID: 0512000034

SCALE: 1" = 5' Horiz.
1" = 5' Vert.
All Dimensions are US Survey Feet

A1
CROSS SECTIONS
SHEET 54 OF 59

EARTHWORK DEVELOPMENT ONLY

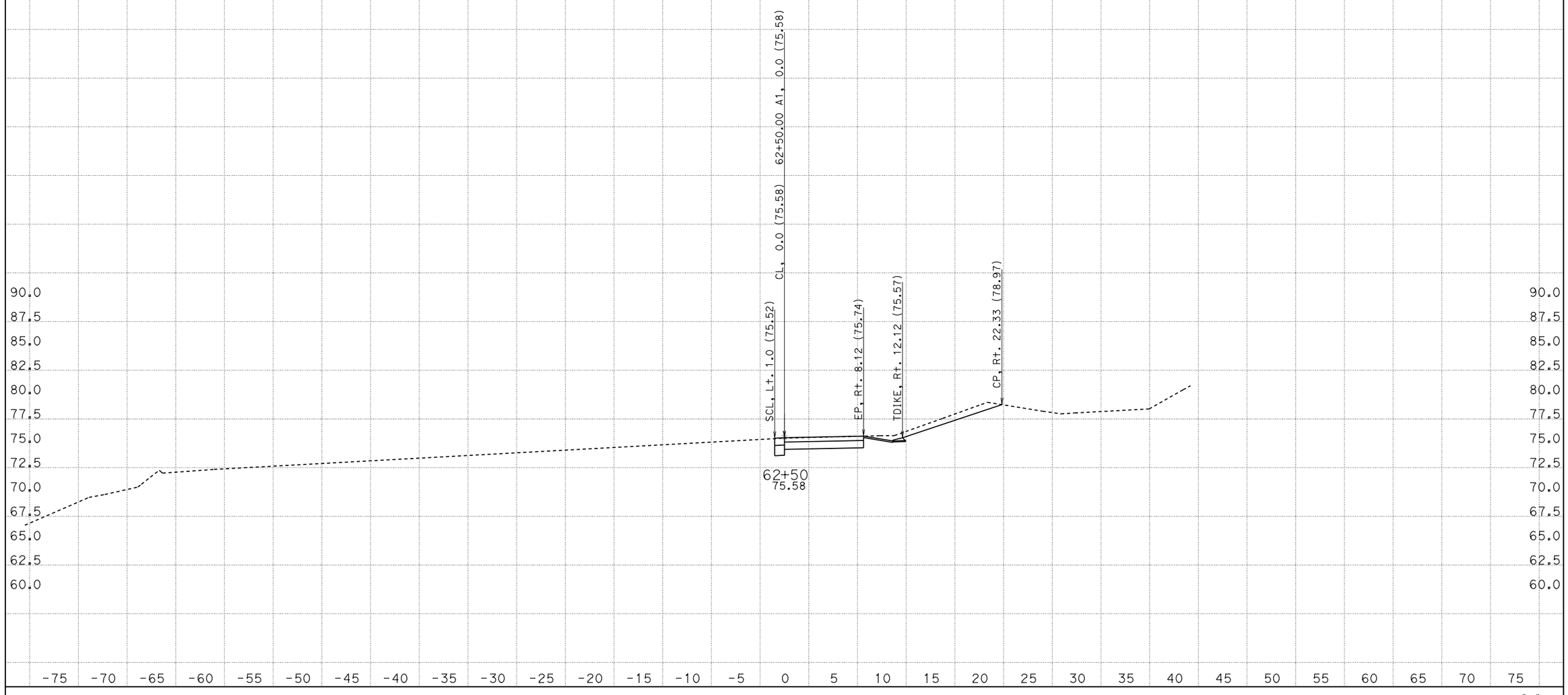

CREATED BY: AA
DATE: 4/28/2015
KC Project: 5130084

CONTRACT: A8701
DIST/CO/RTE/PM: 05/SCr/1/16.9-17.2
File: D:\Latest_1A870\5130084\Design Fragments\NB1\nb1_finishnew.ear PROJECT ID: 0512000034

SCALE: 1" = 5' Horiz.
1" = 5' Vert.
All Dimensions are US Survey Feet

A1
CROSS SECTIONS
SHEET 55 OF 59

EARTHWORK DEVELOPMENT ONLY

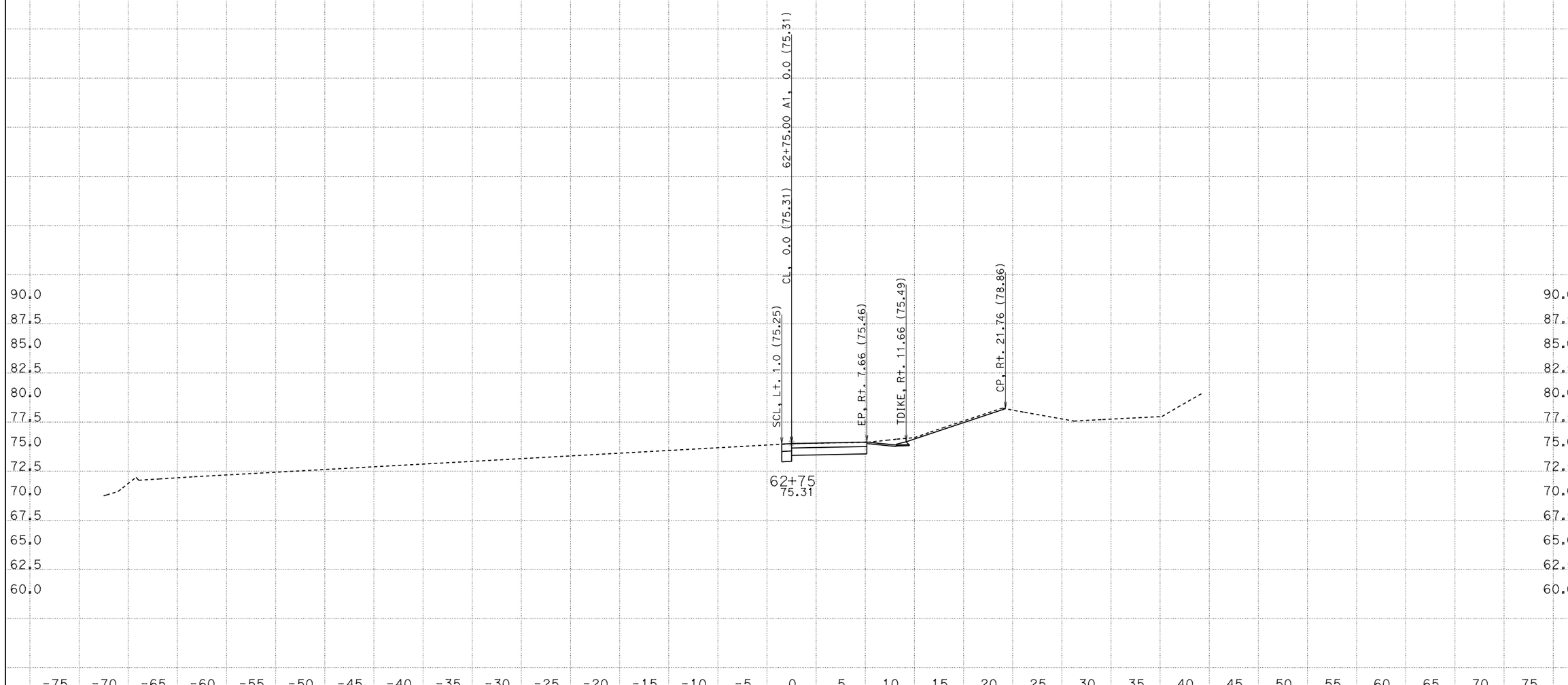

CREATED BY: AA
DATE: 4/28/2015
KC Project: 5130084

CONTRACT: A8701
DIST/CO/RTE/PM: 05/SCr/1/16.9-17.2
File: D:\Latest_1A870\5130084\Design Fragments\NB1\nb1_finishnew.ear PROJECT ID: 0512000034

SCALE: 1" = 5' Horiz.
1" = 5' Vert.

All Dimensions are US Survey Feet

A1
CROSS SECTIONS
SHEET 56 OF 59

EARTHWORK DEVELOPMENT ONLY

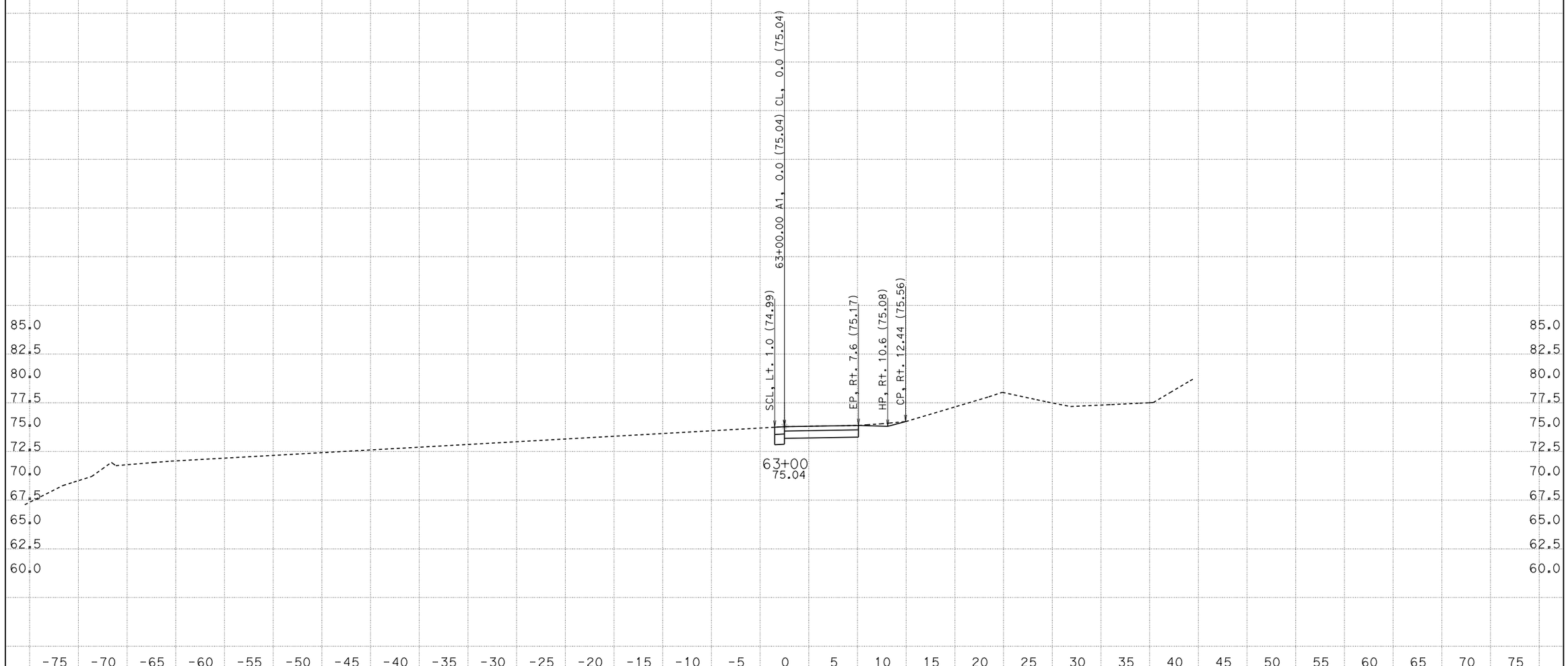

CREATED BY: AA
DATE: 4/28/2015
KC Project: 5130084

CONTRACT: A8701
DIST/CO/RTE/PM: 05/SCr/1/16.9-17.2
File: D:\Latest_1A870\5130084\Design Fragments\NB1\nb1_finishnew.ear PROJECT ID: 0512000034

SCALE: 1" = 5' Horiz.
1" = 5' Vert.

All Dimensions are US Survey Feet

A1
CROSS SECTIONS
SHEET 57 OF 59

EARTHWORK DEVELOPMENT ONLY

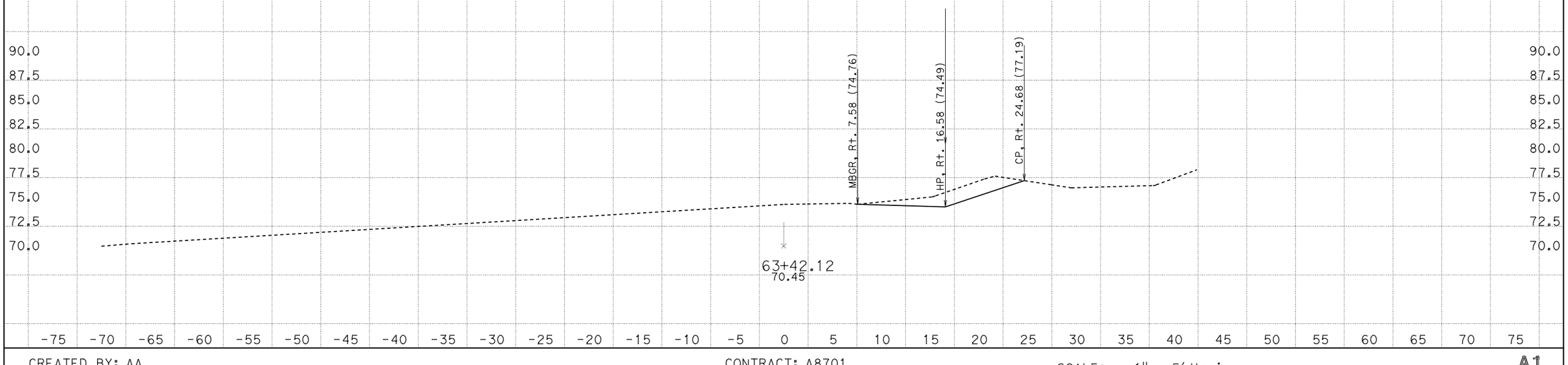

CREATED BY: AA
DATE: 4/28/2015
KC Project: 5130084

CONTRACT: A8701
DIST/CO/RTE/PM: 05/SCr/1/16.9-17.2
File: D:\Latest_1A870\5130084\Design Fragments\NB1\nb1_finishnew.ear PROJECT ID: 0512000034

SCALE: 1" = 5' Horiz.
1" = 5' Vert.
All Dimensions are US Survey Feet

A1
CROSS SECTIONS
SHEET 58 OF 59

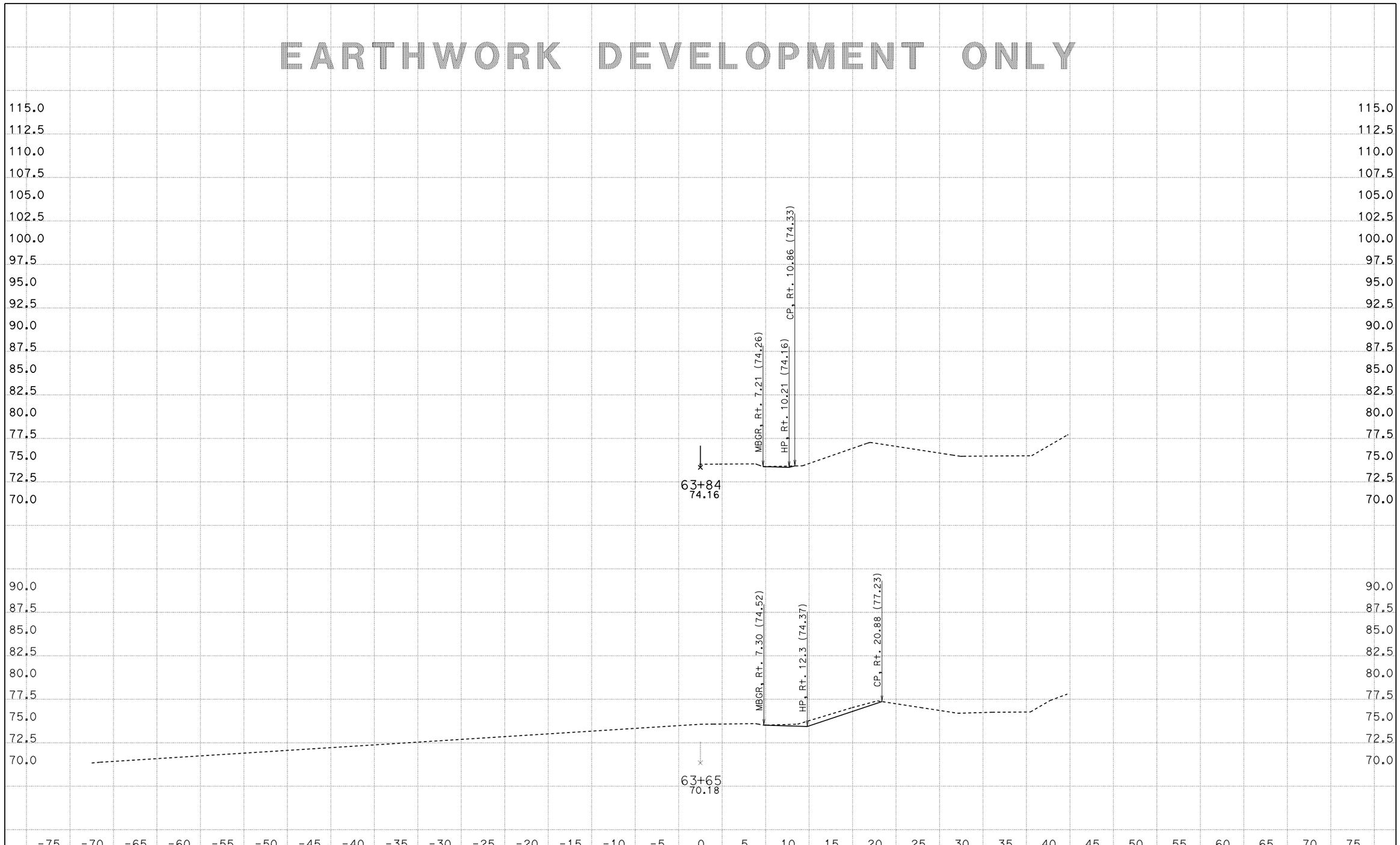

CREATED BY: AA
DATE: 4/28/2015
KC Project: 5130084

CONTRACT: A8701
DIST/CO/RTE/PM: 05/SCr/1/16.9-17.2
File: D:\Latest_1A870\5130084\Design Fragments\NB1\nb1_finishnew.ear PROJECT ID: 0512000034

SCALE: 1" = 5' Horiz.
1" = 5' Vert.
All Dimensions are US Survey Feet

A1
CROSS SECTIONS
SHEET 59 OF 59