FOR EARTHWORK DEVELOPMENT ONLY

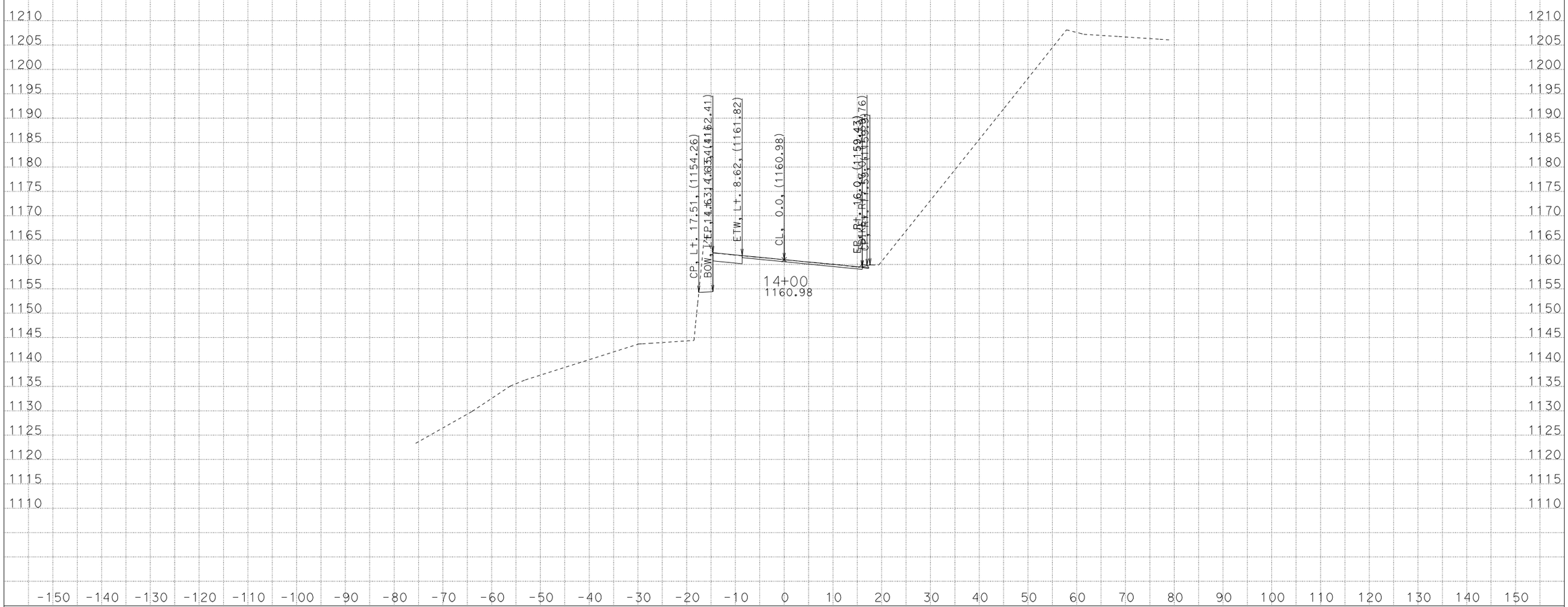

CREATED BY: ADEL NAJAR
DATE: 12/7/2012
KC Project: 11135 File: D:\mykc\raj_r9o35\xs\sr9_120512.ear

CONTRACT: 04-4S050
DIST/CO/RTE/PM: 04\SCI\09\4.2
PROJECT ID: 0400001202

SCALE: 1" = 10' Horiz.
1" = 10' Vert.

All Dimensions are US Survey Feet

CL14
CROSS SECTIONS

FOR EARTHWORK DEVELOPMENT ONLY

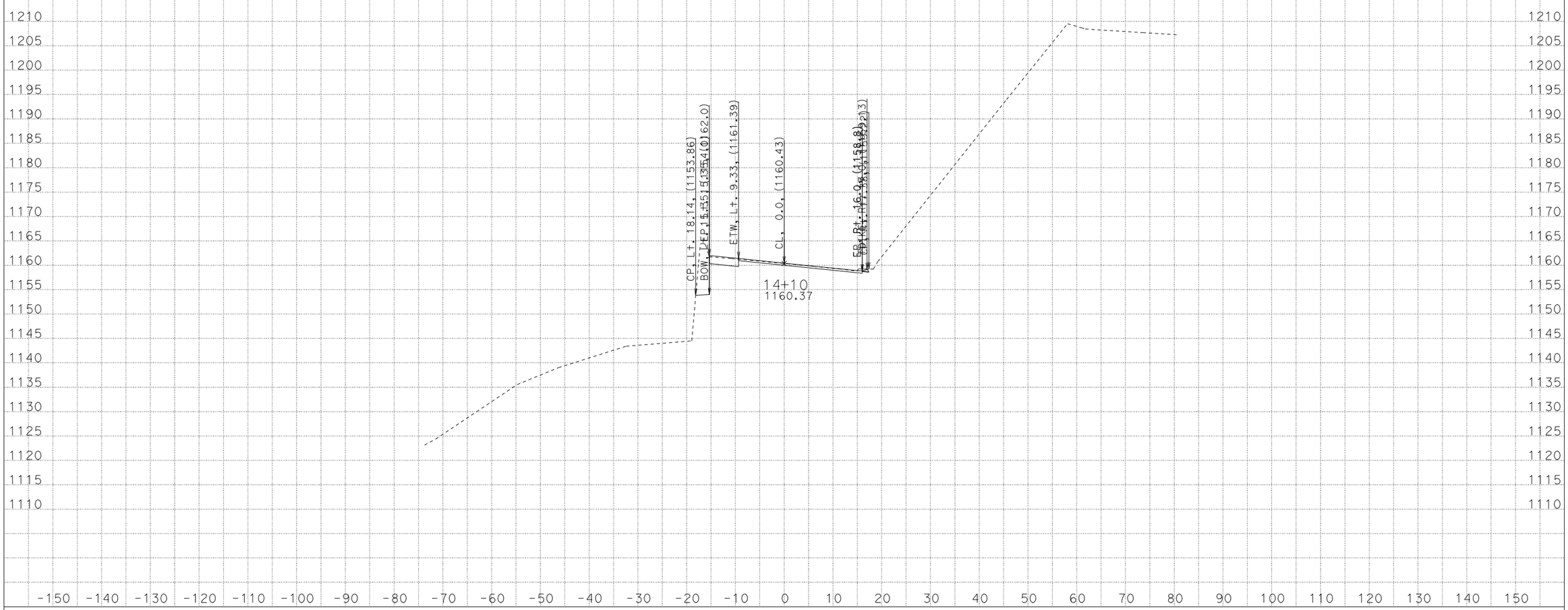

CREATED BY: ADEL NAJAR
DATE: 12/7/2012
KC Project: 11135 File: D:\mykc\raj_r9o35\xs\sr9_120512.ear

CONTRACT: 04-4S050
DIST/CO/RTE/PM: 04\SCI\09\4.2
PROJECT ID: 0400001202

SCALE: 1" = 10' Horiz.
1" = 10' Vert.

All Dimensions are US Survey Feet

CL14
CROSS SECTIONS
SHEET 2 OF 59

FOR EARTHWORK DEVELOPMENT ONLY

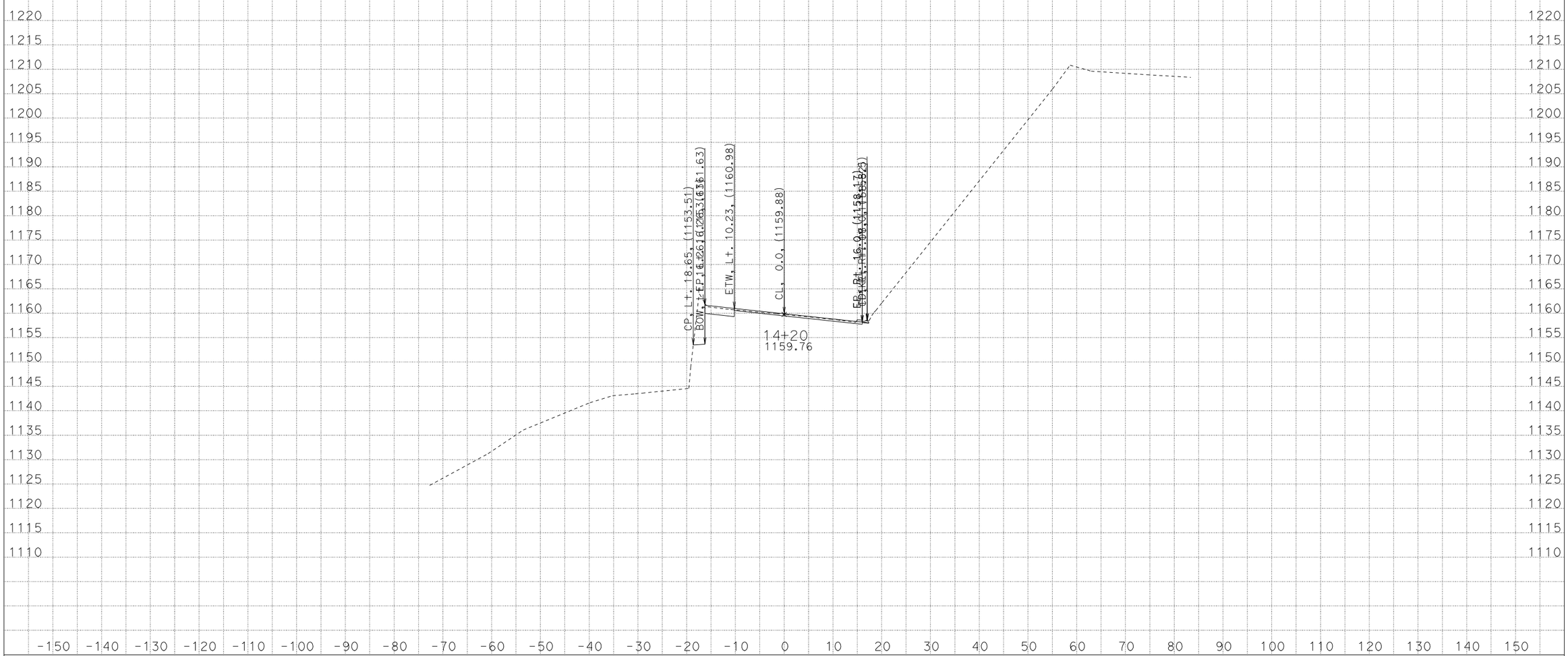

CREATED BY: ADEL NAJAR
DATE: 12/7/2012
KC Project: 11135 File: D:\mykc\raj_r9o35\xs\sr9_120512.ear

CONTRACT: 04-4S050
DIST/CO/RTE/PM: 04\SCI\09\4.2
PROJECT ID: 0400001202

SCALE: 1" = 10' Horiz.
1" = 10' Vert.

All Dimensions are US Survey Feet

CL14
CROSS SECTIONS

FOR EARTHWORK DEVELOPMENT ONLY

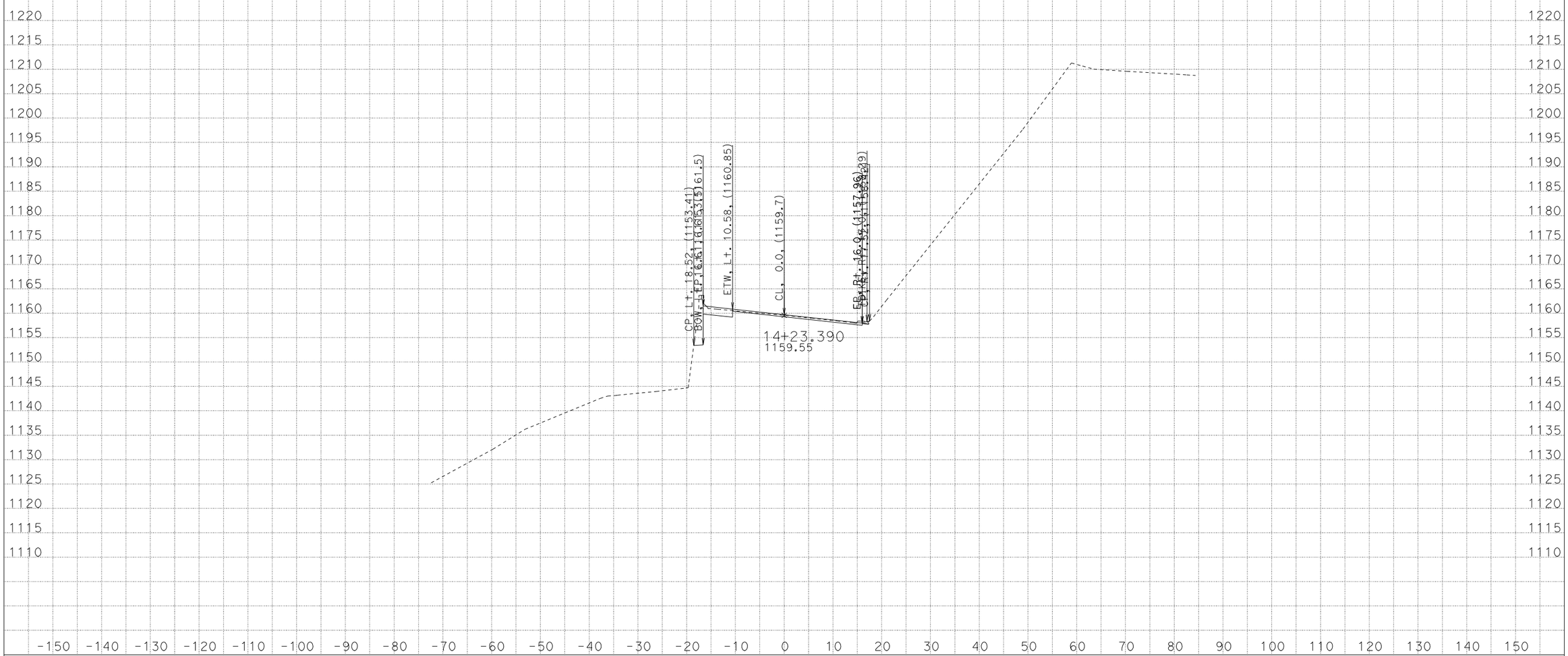

CREATED BY: ADEL NAJAR
DATE: 12/7/2012
KC Project: 11135 File: D:\mykc\raj_r9o35\xs\sr9_120512.ear

CONTRACT: 04-4S050
DIST/CO/RTE/PM: 04\SCI\09\4.2
PROJECT ID: 0400001202

SCALE: 1" = 10' Horiz.
1" = 10' Vert.

All Dimensions are US Survey Feet

CL14
CROSS SECTIONS

FOR EARTHWORK DEVELOPMENT ONLY

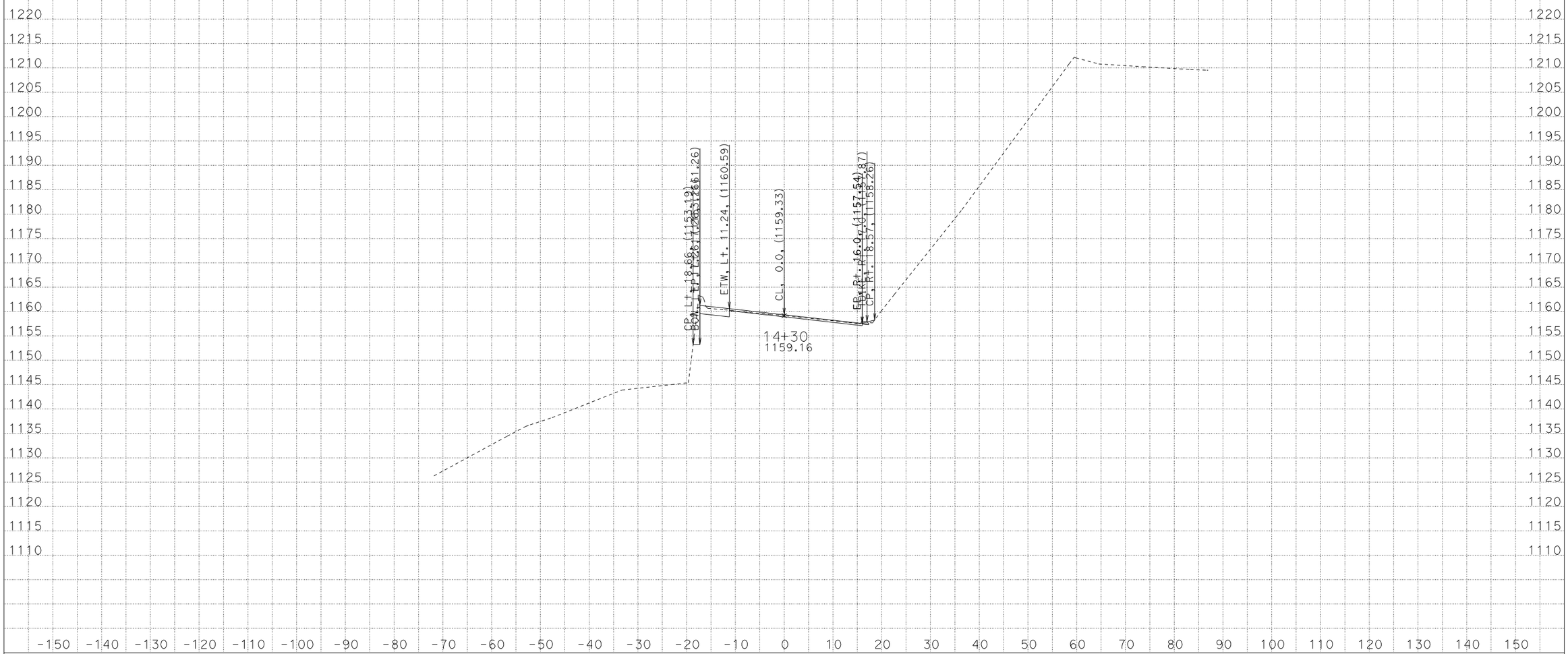

CREATED BY: ADEL NAJAR
DATE: 12/7/2012
KC Project: 11135 File: D:\mykc\raj_r9o35\xs\sr9_120512.ear

CONTRACT: 04-4S050
DIST/CO/RTE/PM: 04\SCI\09\4.2
PROJECT ID: 0400001202

SCALE: 1" = 10' Horiz.
1" = 10' Vert.

All Dimensions are US Survey Feet

CL14
CROSS SECTIONS

FOR EARTHWORK DEVELOPMENT ONLY

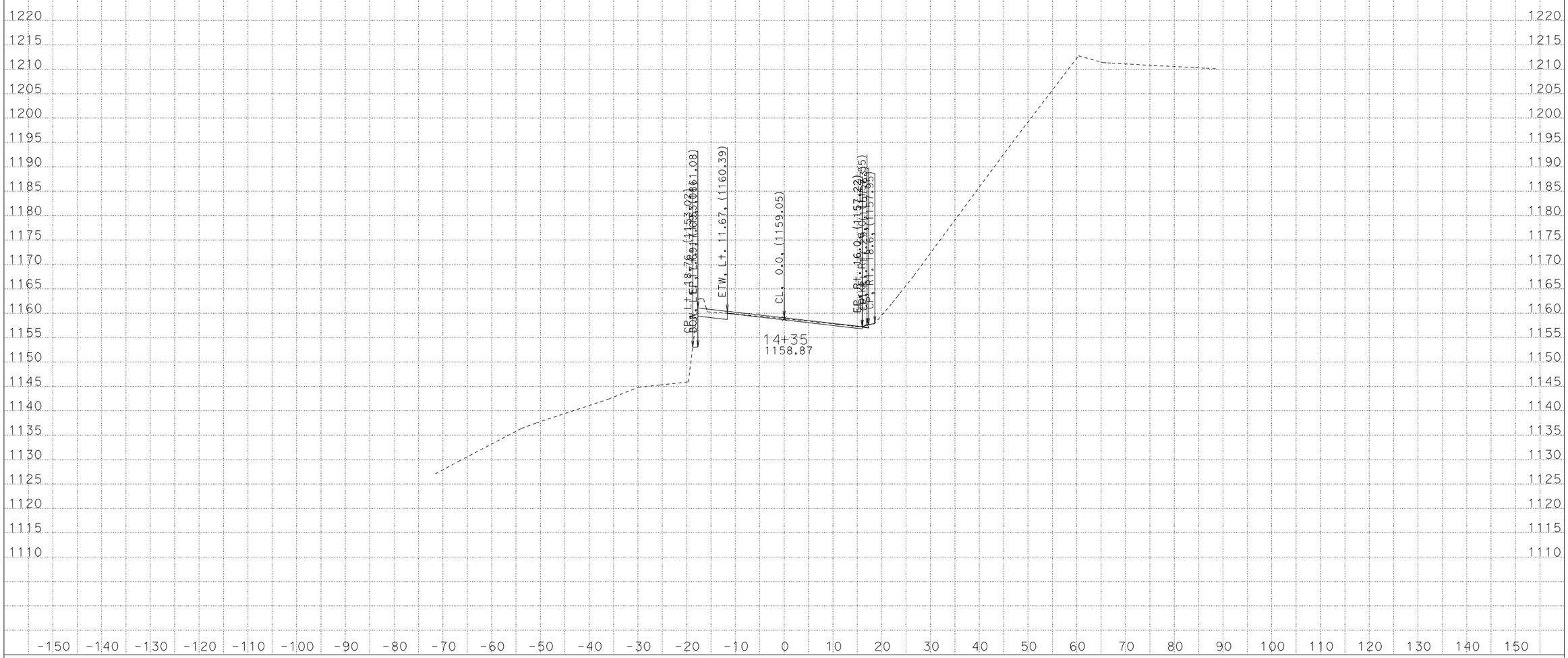

CREATED BY: ADEL NAJAR
DATE: 12/7/2012
KC Project: 11135 File: D:\mykc\raj_r9o35\xs\sr9_120512.ear

CONTRACT: 04-4S050
DIST/CO/RTE/PM: 04\SCI\09\4.2
PROJECT ID: 0400001202

SCALE: 1" = 10' Horiz.
1" = 10' Vert.

All Dimensions are US Survey Feet

CL14
CROSS SECTIONS

FOR EARTHWORK DEVELOPMENT ONLY

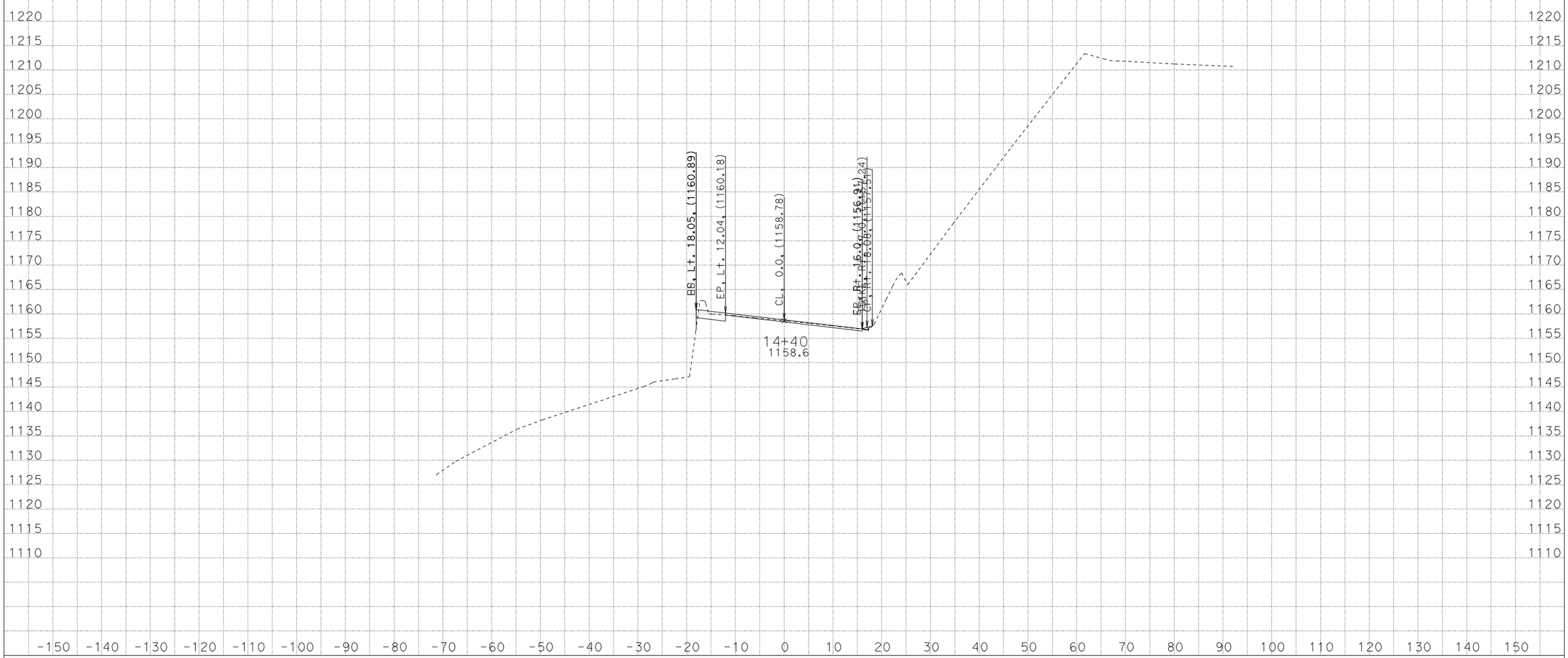

CREATED BY: ADEL NAJAR
DATE: 12/7/2012
KC Project: 11135 File: D:\mykc\raj_r9o35\xs\sr9_120512.ear

CONTRACT: 04-4S050
DIST/CO/RTE/PM: 04\SCI\09\4.2
PROJECT ID: 0400001202

SCALE: 1" = 10' Horiz.
1" = 10' Vert.

All Dimensions are US Survey Feet

CL14
CROSS SECTIONS

FOR EARTHWORK DEVELOPMENT ONLY

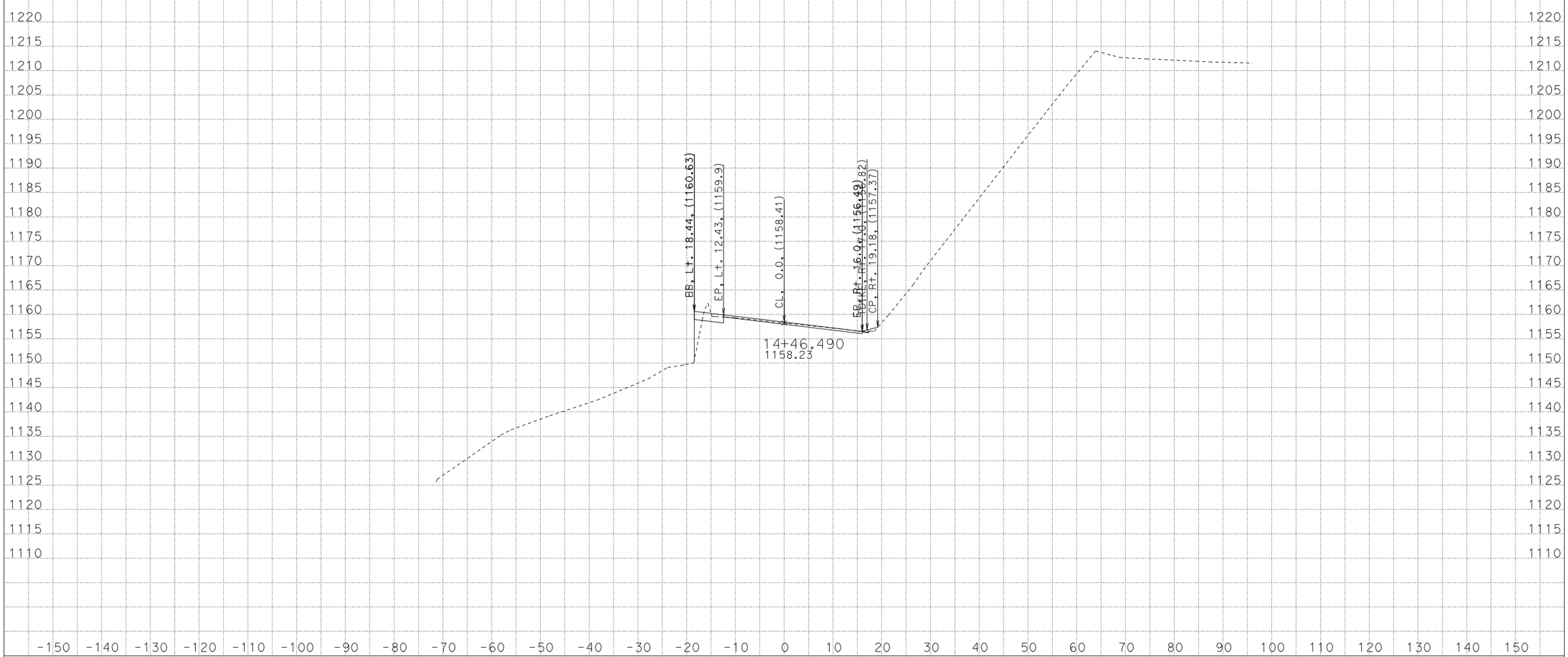

CREATED BY: ADEL NAJAR
DATE: 12/7/2012
KC Project: 11135 File: D:\mykc\raj_r9o35\xs\sr9_120512.ear

CONTRACT: 04-4S050
DIST/CO/RTE/PM: 04\SCI\09\4.2
PROJECT ID: 0400001202

SCALE: 1" = 10' Horiz.
1" = 10' Vert.

All Dimensions are US Survey Feet

CL14
CROSS SECTIONS

FOR EARTHWORK DEVELOPMENT ONLY

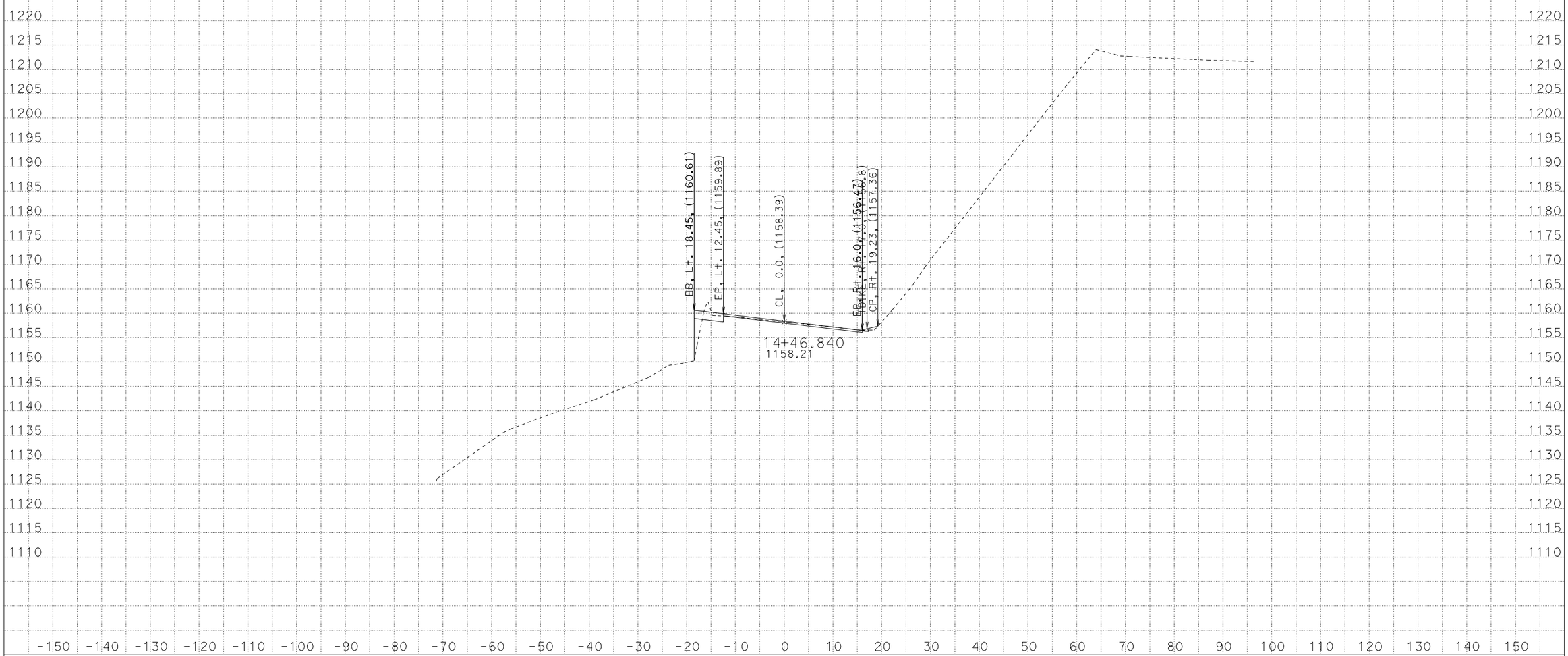

CREATED BY: ADEL NAJAR
DATE: 12/7/2012
KC Project: 11135 File: D:\mykc\raj_r9o35\xs\sr9_120512.ear

CONTRACT: 04-4S050
DIST/CO/RTE/PM: 04\SCI\09\4.2
PROJECT ID: 0400001202

SCALE: 1" = 10' Horiz.
1" = 10' Vert.

All Dimensions are US Survey Feet

CL14
CROSS SECTIONS

FOR EARTHWORK DEVELOPMENT ONLY

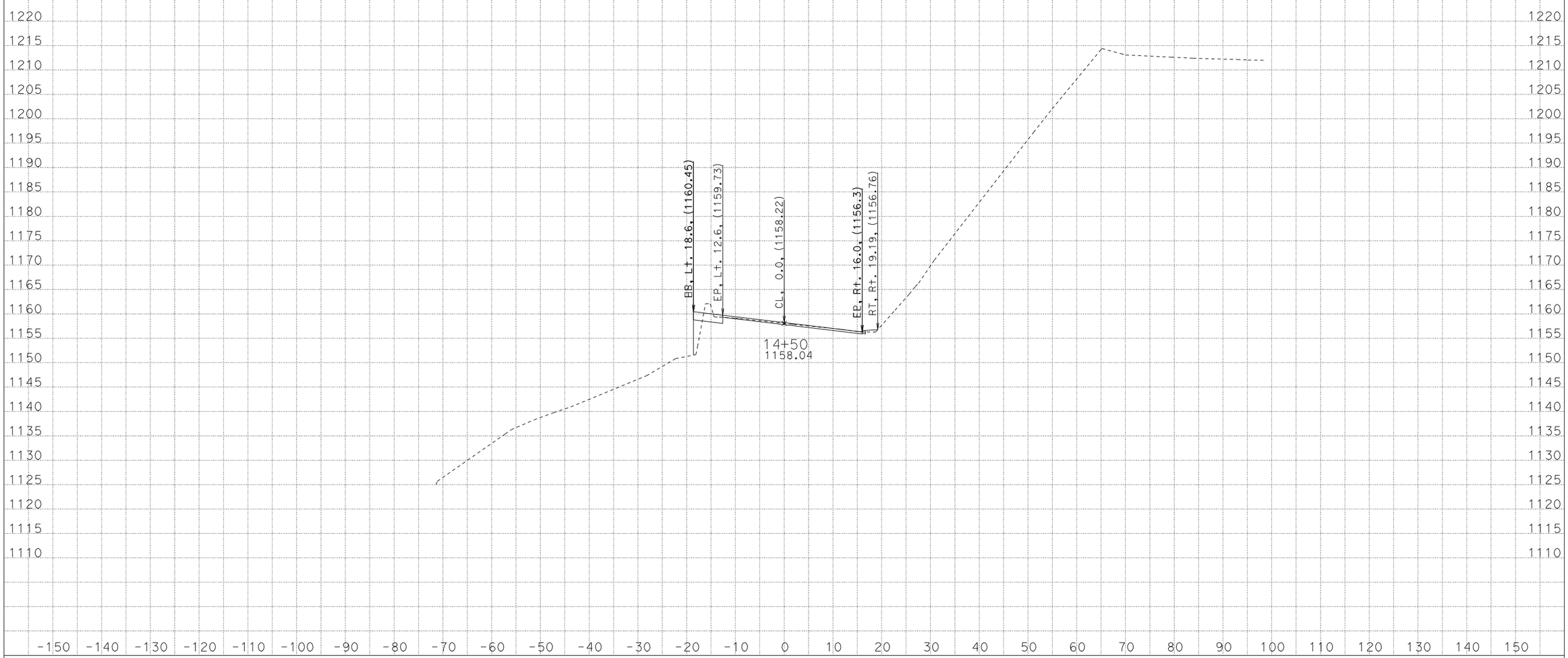

CREATED BY: ADEL NAJAR
DATE: 12/7/2012
KC Project: 11135 File: D:\mykc\raj_r9o35\xs\sr9_120512.ear

CONTRACT: 04-4S050
DIST/CO/RTE/PM: 04\SCI\09\4.2
PROJECT ID: 0400001202

SCALE: 1" = 10' Horiz.
1" = 10' Vert.

All Dimensions are US Survey Feet

CL14
CROSS SECTIONS

FOR EARTHWORK DEVELOPMENT ONLY

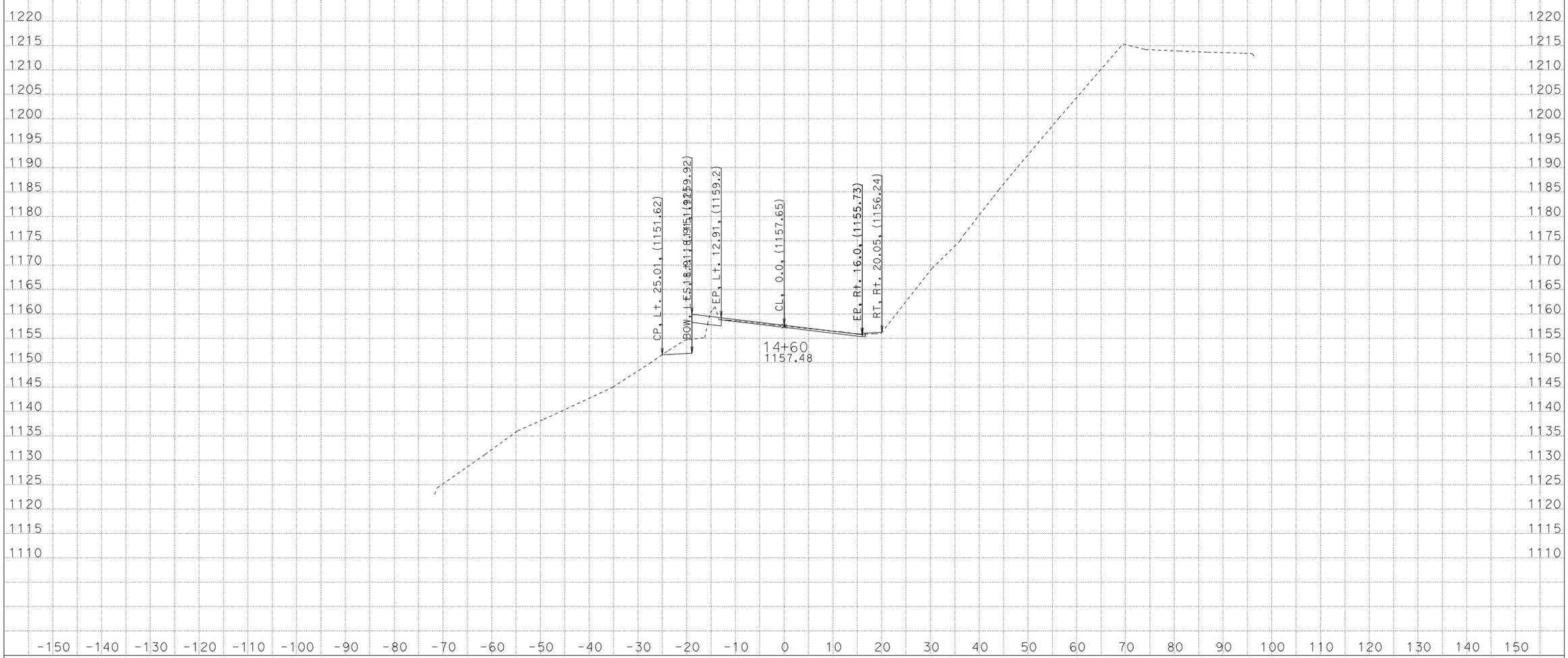

CREATED BY: ADEL NAJAR
DATE: 12/7/2012
KC Project: 11135 File: D:\mykc\raj_r9o35\xs\sr9_120512.ear

CONTRACT: 04-4S050
DIST/CO/RTE/PM: 04\SCI\09\4.2
PROJECT ID: 0400001202

SCALE: 1" = 10' Horiz.
1" = 10' Vert.

All Dimensions are US Survey Feet

CL14
CROSS SECTIONS

FOR EARTHWORK DEVELOPMENT ONLY

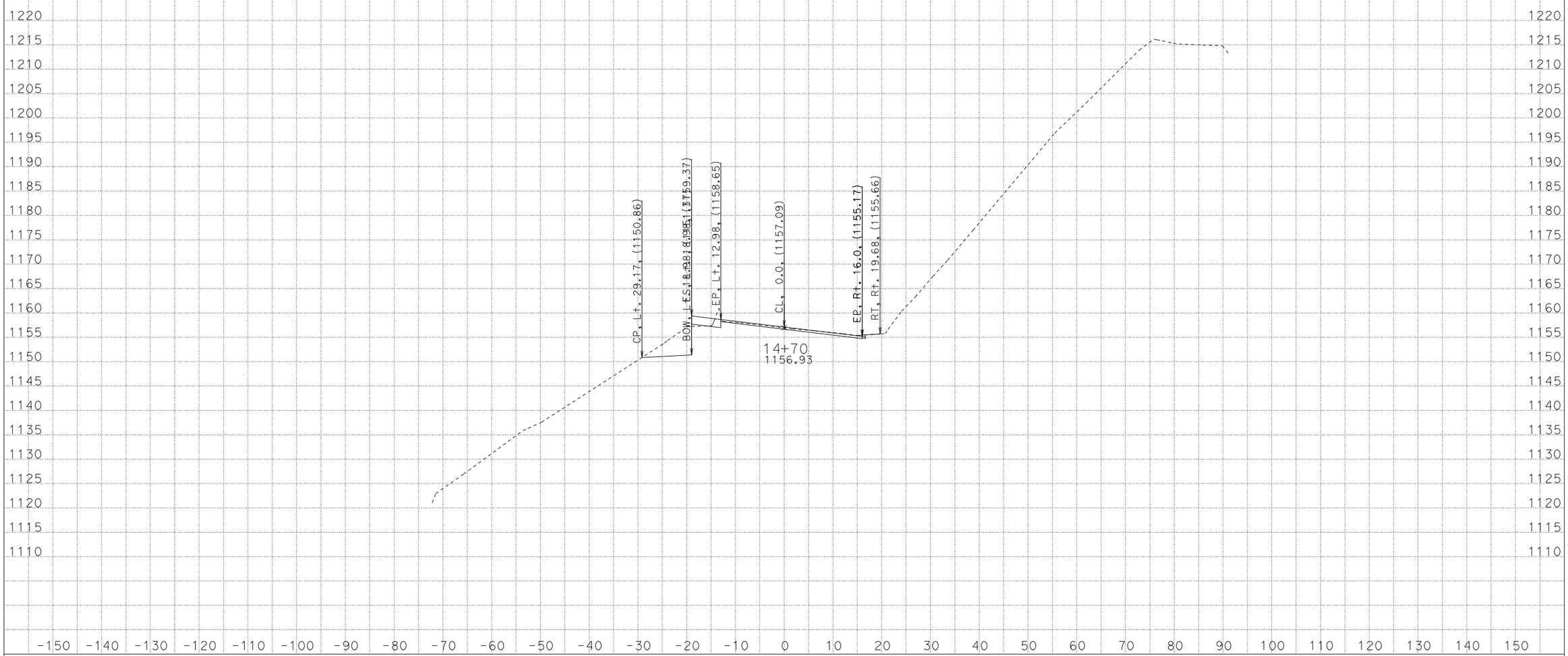

CREATED BY: ADEL NAJAR
DATE: 12/7/2012
KC Project: 11135 File: D:\mykc\raj_r9o35\xs\sr9_120512.ear

CONTRACT: 04-4S050
DIST/CO/RTE/PM: 04\SCI\09\4.2
PROJECT ID: 0400001202

SCALE: 1" = 10' Horiz.
1" = 10' Vert.

All Dimensions are US Survey Feet

CL14
CROSS SECTIONS
SHEET 12 OF 59

FOR EARTHWORK DEVELOPMENT ONLY

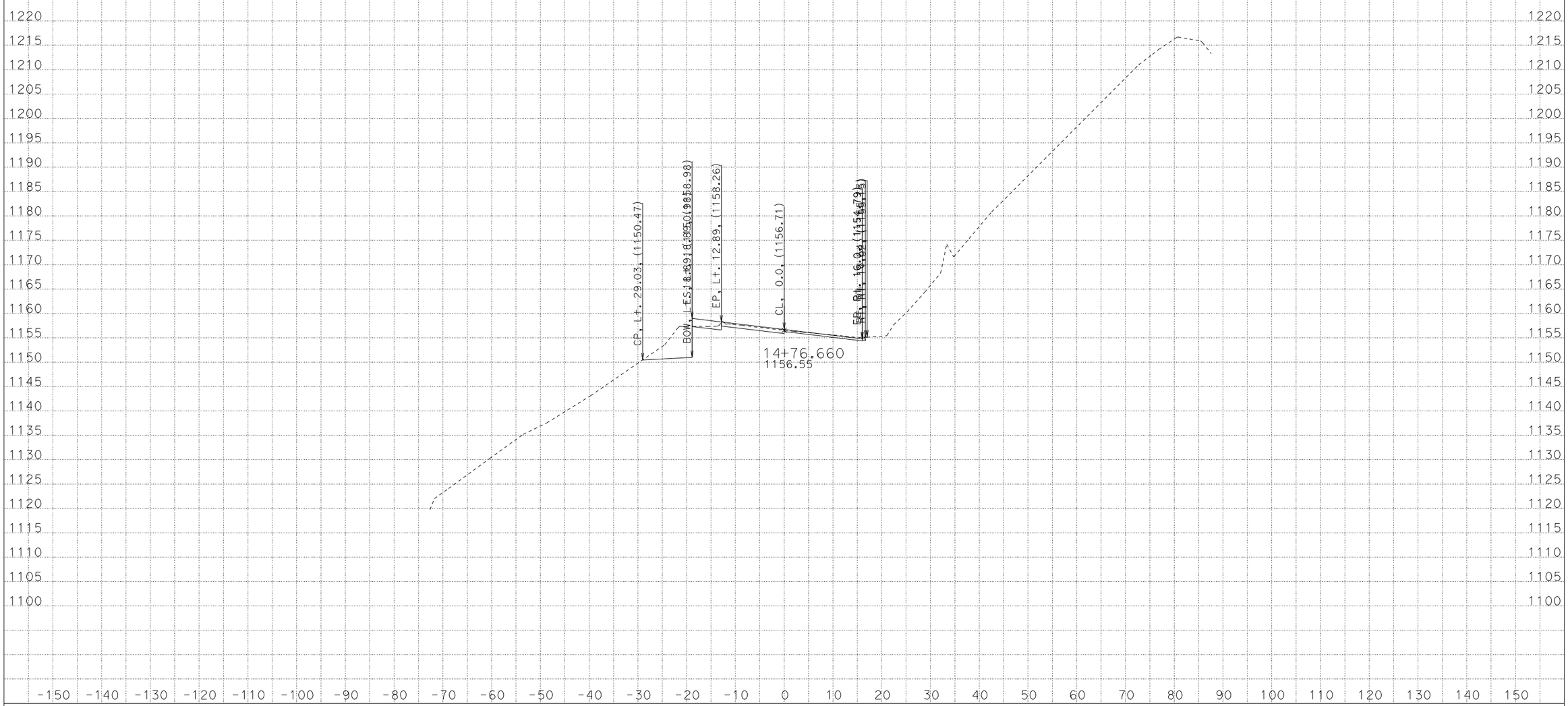

CREATED BY: ADEL NAJAR
DATE: 12/7/2012
KC Project: 11135 File: D:\mykc\raj_r9o35\xs\sr9_120512.ear

CONTRACT: 04-4S050
DIST/CO/RTE/PM: 04\SCI\09\4.2
PROJECT ID: 0400001202

SCALE: 1" = 10' Horiz.
1" = 10' Vert.

All Dimensions are US Survey Feet

CL14
CROSS SECTIONS
SHEET 13 OF 59

FOR EARTHWORK DEVELOPMENT ONLY

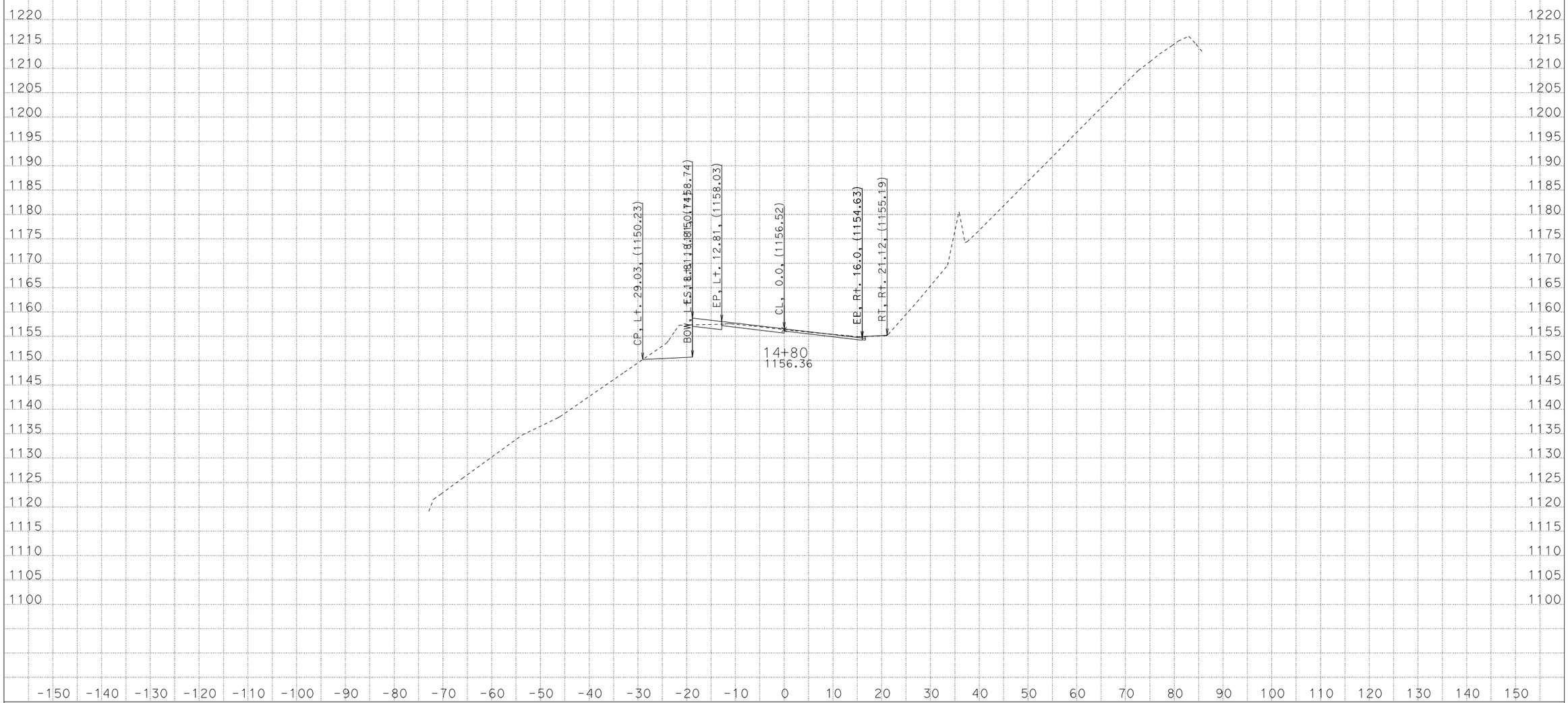

CREATED BY: ADEL NAJAR
DATE: 12/7/2012
KC Project: 11135 File: D:\mykc\raj_r9o35\xs\sr9_120512.ear

CONTRACT: 04-4S050
DIST/CO/RTE/PM: 04\SCI\09\4.2
PROJECT ID: 0400001202

SCALE: 1" = 10' Horiz.
1" = 10' Vert.

All Dimensions are US Survey Feet

CL14
CROSS SECTIONS

FOR EARTHWORK DEVELOPMENT ONLY

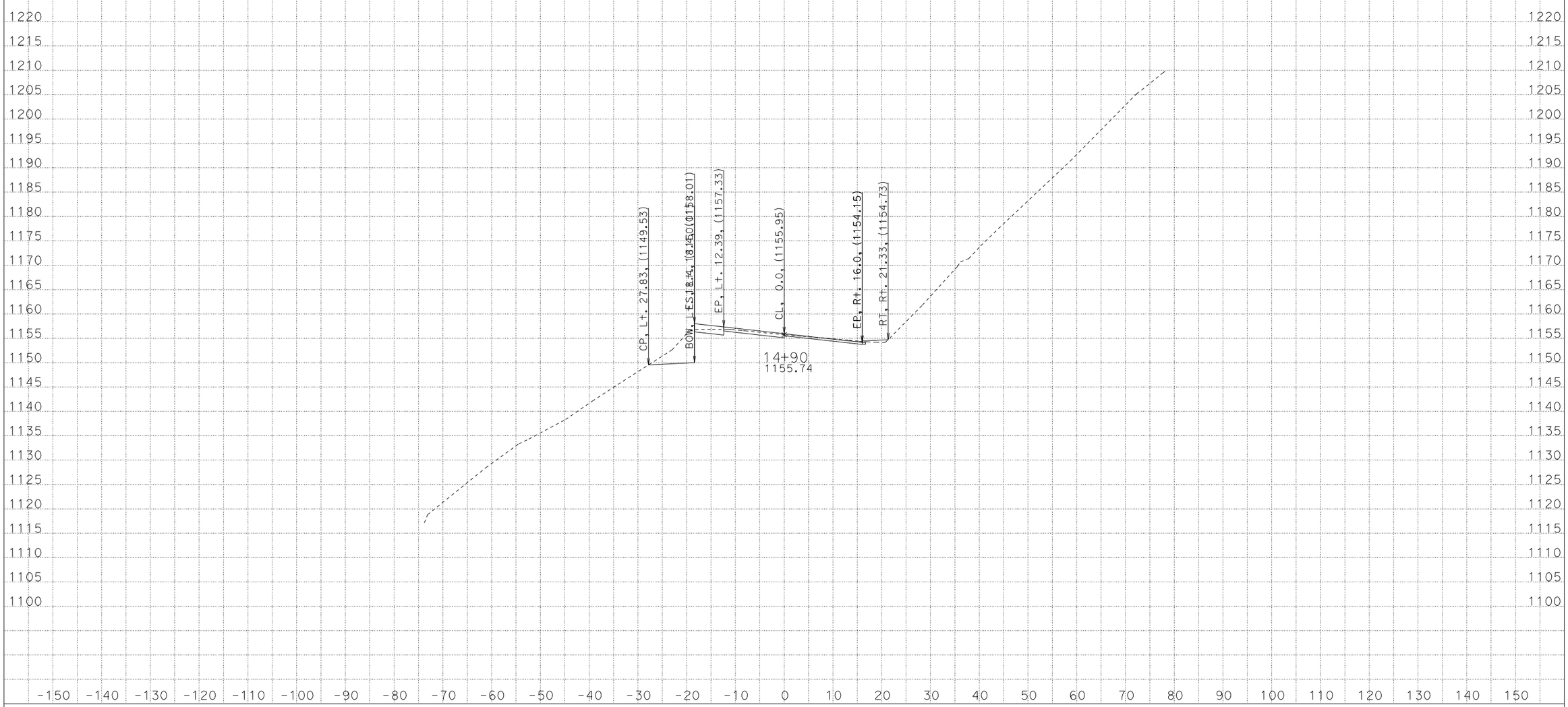

CREATED BY: ADEL NAJAR
DATE: 12/7/2012
KC Project: 11135 File: D:\mykc\raj_r9o35\xs\sr9_120512.ear

CONTRACT: 04-4S050
DIST/CO/RTE/PM: 04\SCI\09\4.2
PROJECT ID: 0400001202

SCALE: 1" = 10' Horiz.
1" = 10' Vert.

All Dimensions are US Survey Feet

CL14
CROSS SECTIONS
SHEET 15 OF 59

FOR EARTHWORK DEVELOPMENT ONLY

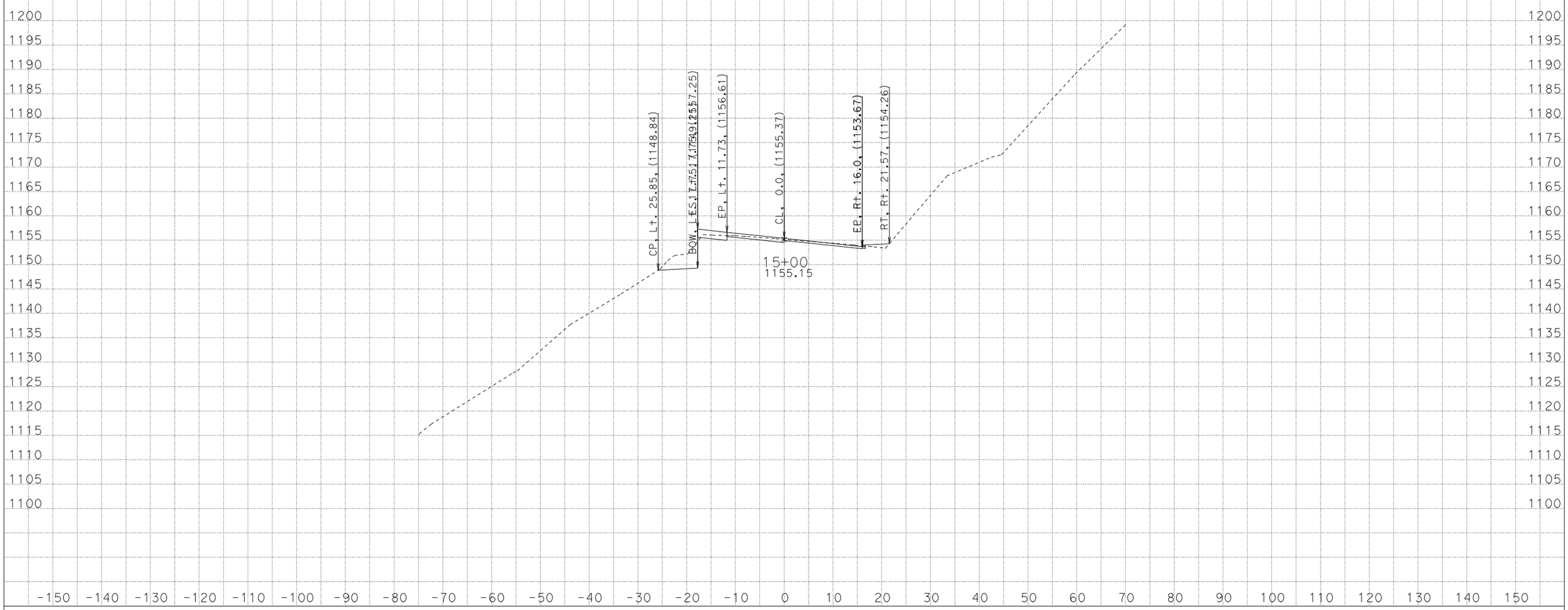

CREATED BY: ADEL NAJAR
DATE: 12/7/2012
KC Project: 11135 File: D:\mykc\raj_r9o35\xs\sr9_120512.ear

CONTRACT: 04-4S050
DIST/CO/RTE/PM: 04\SCI\09\4.2
PROJECT ID: 0400001202

SCALE: 1" = 10' Horiz.
1" = 10' Vert.

All Dimensions are US Survey Feet

CL14
CROSS SECTIONS

FOR EARTHWORK DEVELOPMENT ONLY

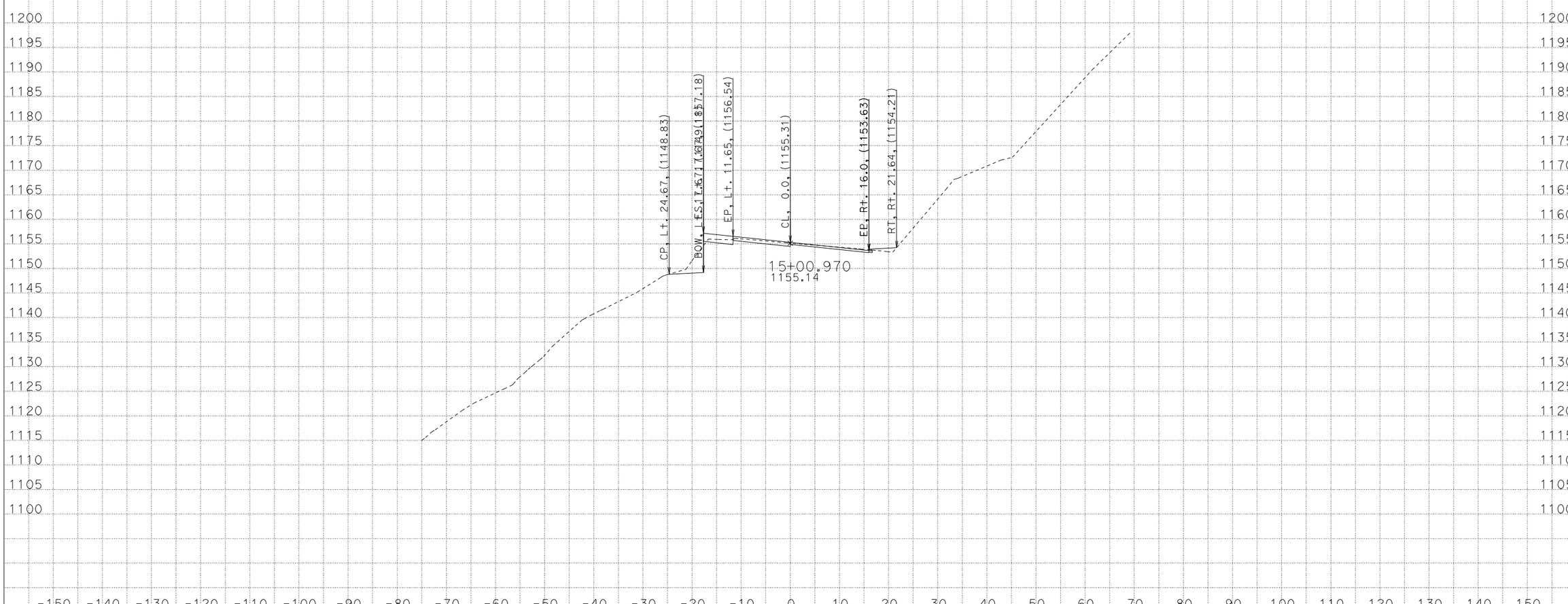

CREATED BY: ADEL NAJAR
DATE: 12/7/2012
KC Project: 11135 File: D:\mykc\raj_r9o35\xs\sr9_120512.ear

CONTRACT: 04-4S050
DIST/CO/RTE/PM: 04\SCI\09\4.2
PROJECT ID: 0400001202

SCALE: 1" = 10' Horiz.
1" = 10' Vert.

All Dimensions are US Survey Feet

CL14
CROSS SECTIONS
SHEET 17 OF 59

FOR EARTHWORK DEVELOPMENT ONLY

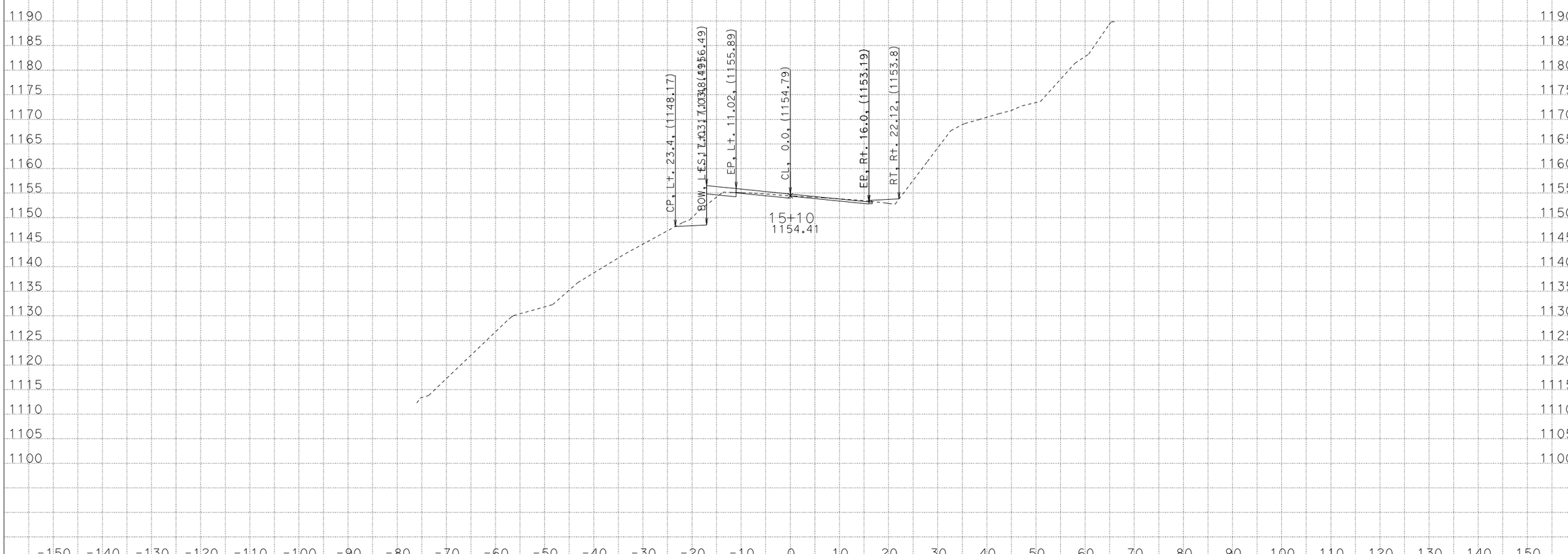

CREATED BY: ADEL NAJAR
DATE: 12/7/2012
KC Project: 11135 File: D:\mykc\raj_r9o35\xs\sr9_120512.ear

CONTRACT: 04-4S050
DIST/CO/RTE/PM: 04\SCI\09\4.2
PROJECT ID: 0400001202

SCALE: 1" = 10' Horiz.
1" = 10' Vert.

All Dimensions are US Survey Feet

CL14
CROSS SECTIONS
SHEET 18 OF 59

FOR EARTHWORK DEVELOPMENT ONLY

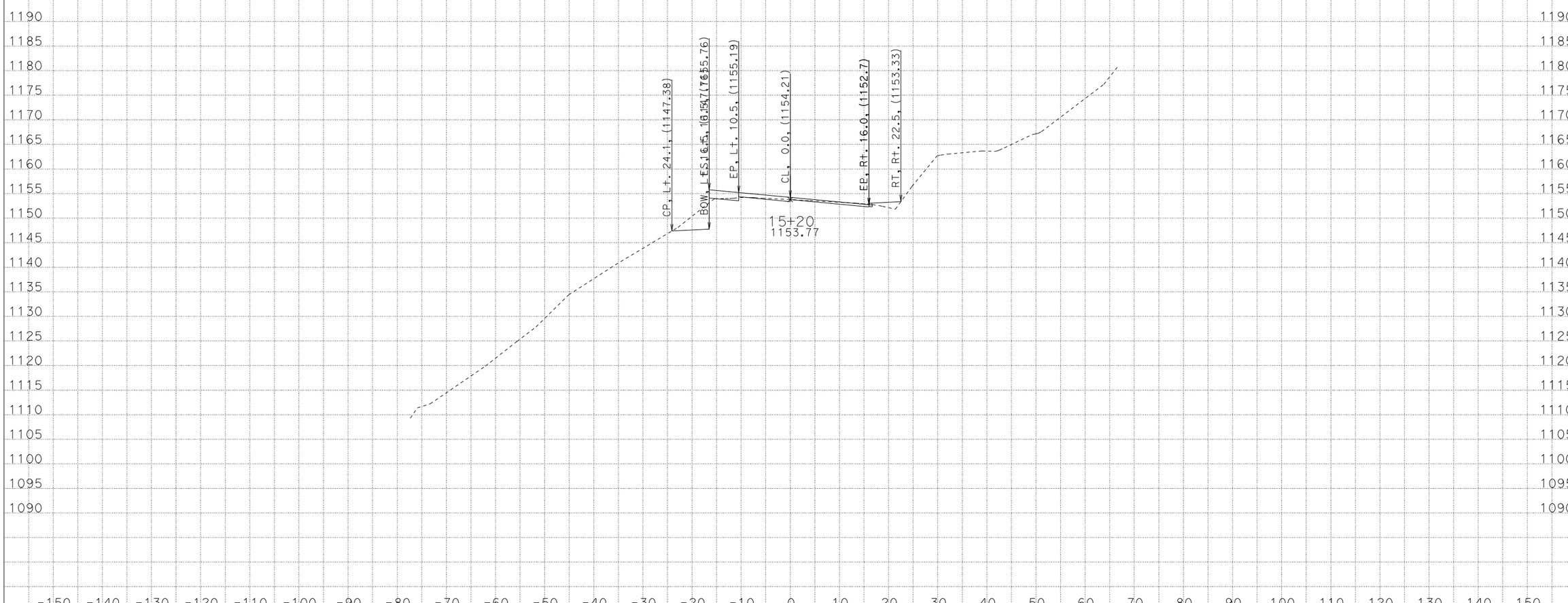

CREATED BY: ADEL NAJAR
DATE: 12/7/2012
KC Project: 11135 File: D:\mykc\raj_r9o35\xs\sr9_120512.ear

CONTRACT: 04-4S050
DIST/CO/RTE/PM: 04\SCI\09\4.2
PROJECT ID: 0400001202

SCALE: 1" = 10' Horiz.
1" = 10' Vert.

All Dimensions are US Survey Feet

CL14
CROSS SECTIONS

FOR EARTHWORK DEVELOPMENT ONLY

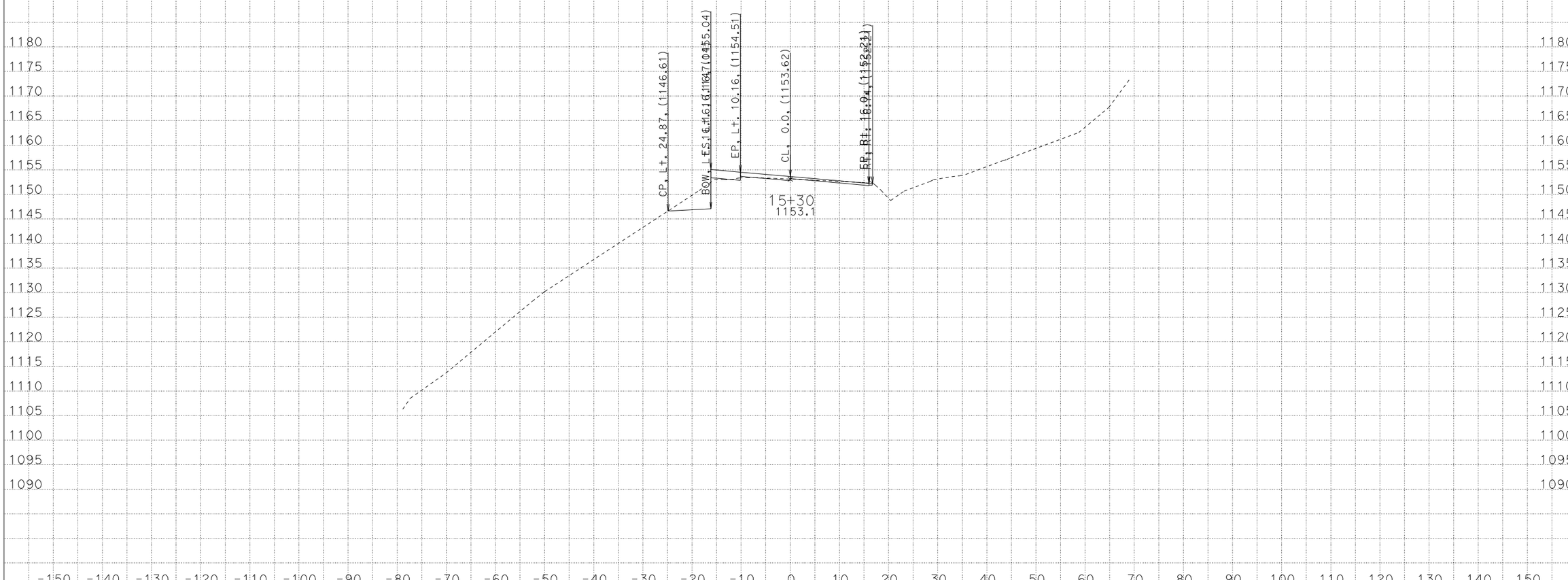

CREATED BY: ADEL NAJAR
DATE: 12/7/2012
KC Project: 11135 File: D:\mykc\raj_r9o35\xs\sr9_120512.ear

CONTRACT: 04-4S050
DIST/CO/RTE/PM: 04\SCI\09\4.2
PROJECT ID: 0400001202

SCALE: 1" = 10' Horiz.
1" = 10' Vert.

All Dimensions are US Survey Feet

CL14
CROSS SECTIONS
SHEET 20 OF 59

FOR EARTHWORK DEVELOPMENT ONLY

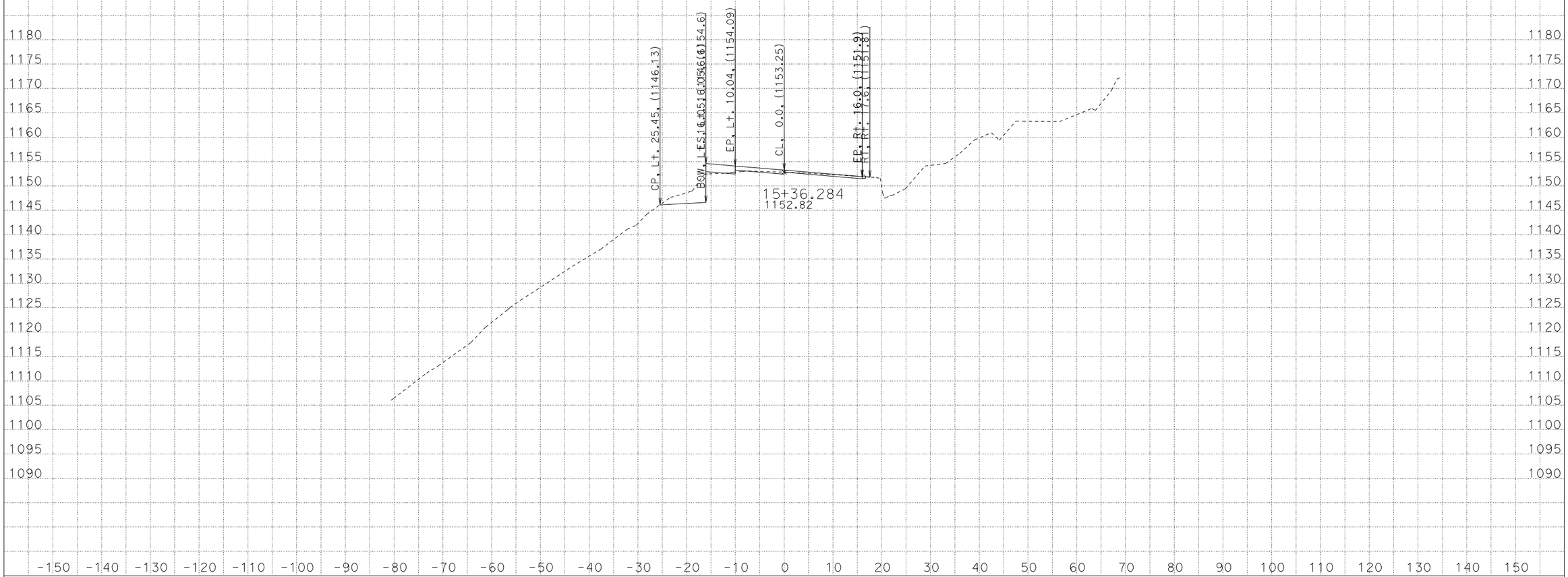

CREATED BY: ADEL NAJAR
DATE: 12/7/2012
KC Project: 11135 File: D:\mykc\raj_r9o35\xs\sr9_120512.ear

CONTRACT: 04-4S050
DIST/CO/RTE/PM: 04\SCI\09\4.2
PROJECT ID: 0400001202

SCALE: 1" = 10' Horiz.
1" = 10' Vert.

All Dimensions are US Survey Feet

CL14
CROSS SECTIONS
SHEET 21 OF 59

FOR EARTHWORK DEVELOPMENT ONLY

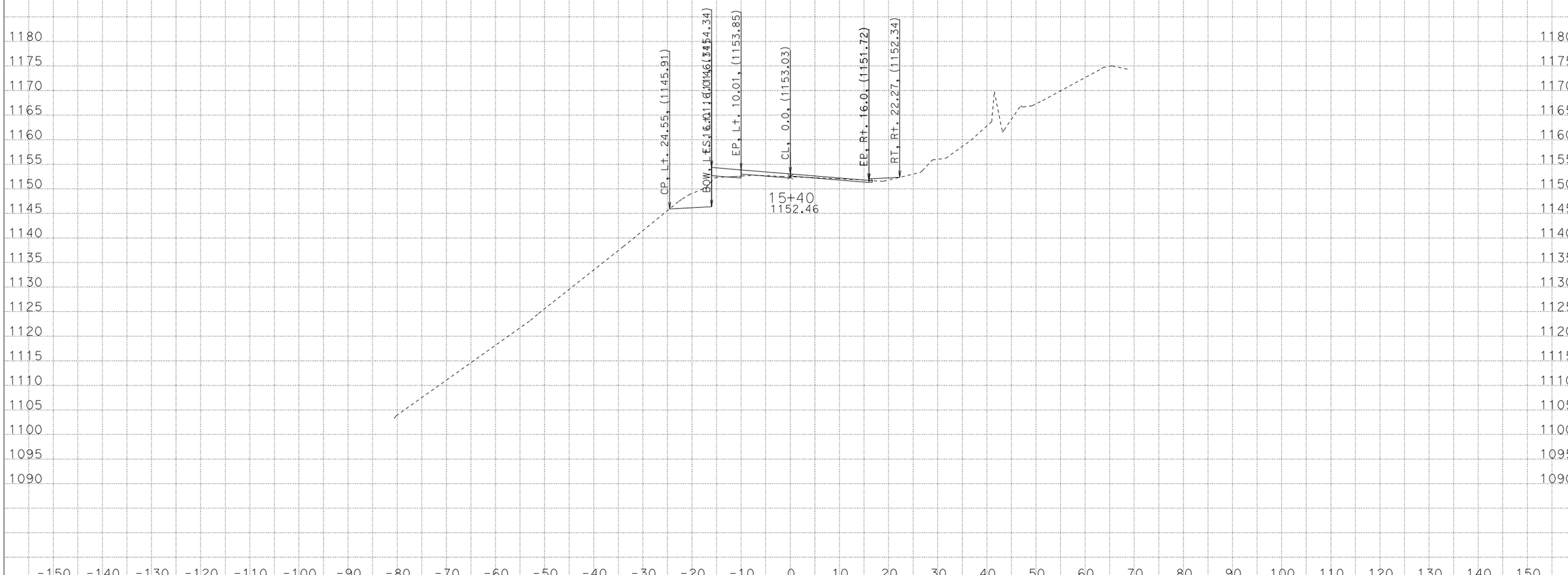

CREATED BY: ADEL NAJAR
DATE: 12/7/2012
KC Project: 11135 File: D:\mykc\raj_r9o35\xs\sr9_120512.ear

CONTRACT: 04-4S050
DIST/CO/RTE/PM: 04\SCI\09\4.2
PROJECT ID: 0400001202

SCALE: 1" = 10' Horiz.
1" = 10' Vert.

All Dimensions are US Survey Feet

CL14
CROSS SECTIONS
SHEET 22 OF 59

FOR EARTHWORK DEVELOPMENT ONLY

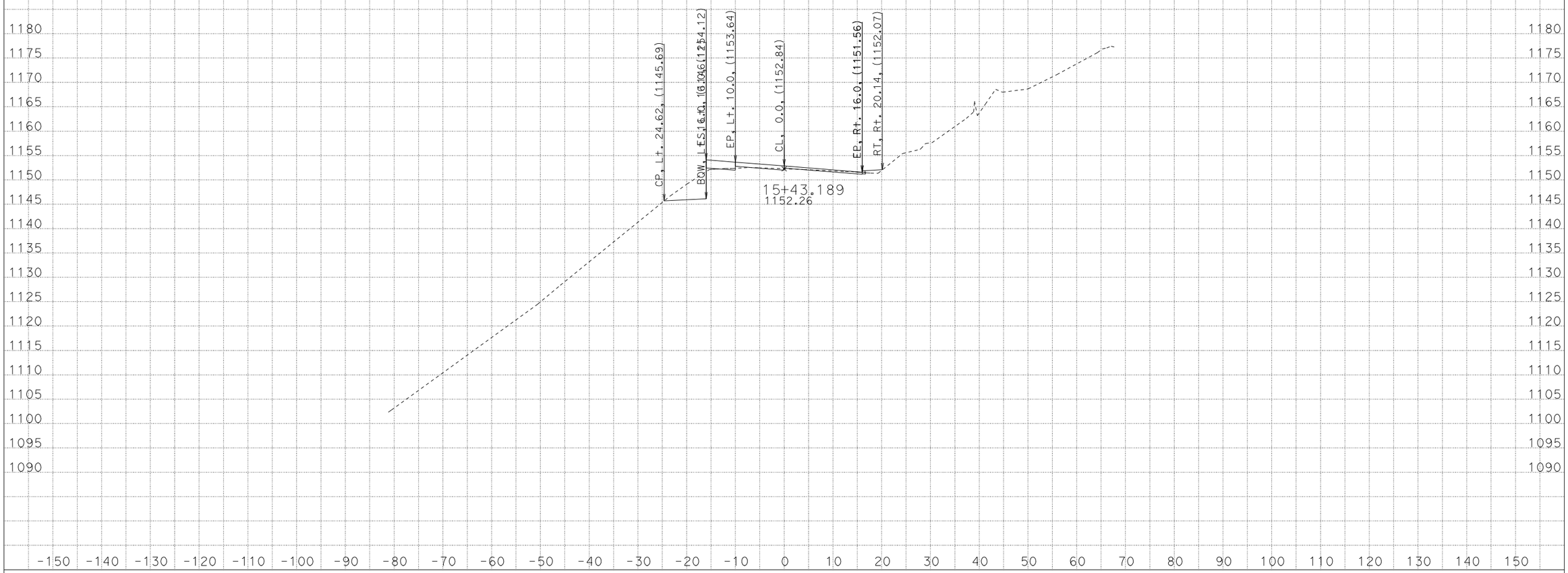

CREATED BY: ADEL NAJAR
DATE: 12/7/2012
KC Project: 11135 File: D:\mykc\raj_r9o35\xs\sr9_120512.ear

CONTRACT: 04-4S050
DIST/CO/RTE/PM: 04\SCI\09\4.2
PROJECT ID: 0400001202

SCALE: 1" = 10' Horiz.
1" = 10' Vert.

All Dimensions are US Survey Feet

CL14
CROSS SECTIONS
SHEET 23 OF 59

FOR EARTHWORK DEVELOPMENT ONLY

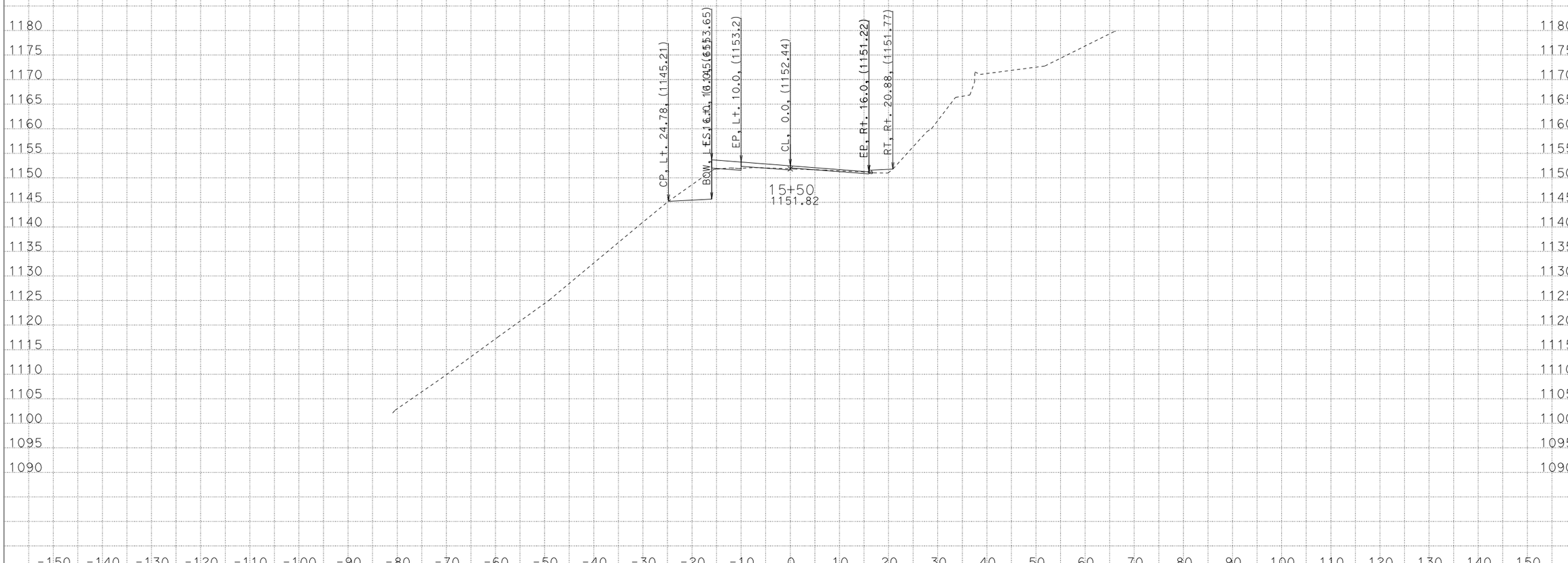

CREATED BY: ADEL NAJAR
DATE: 12/7/2012
KC Project: 11135 File: D:\mykc\raj_r9o35\xs\sr9_120512.ear

CONTRACT: 04-4S050
DIST/CO/RTE/PM: 04\SCI\09\4.2
PROJECT ID: 0400001202

SCALE: 1" = 10' Horiz.
1" = 10' Vert.

All Dimensions are US Survey Feet

CL14
CROSS SECTIONS

FOR EARTHWORK DEVELOPMENT ONLY

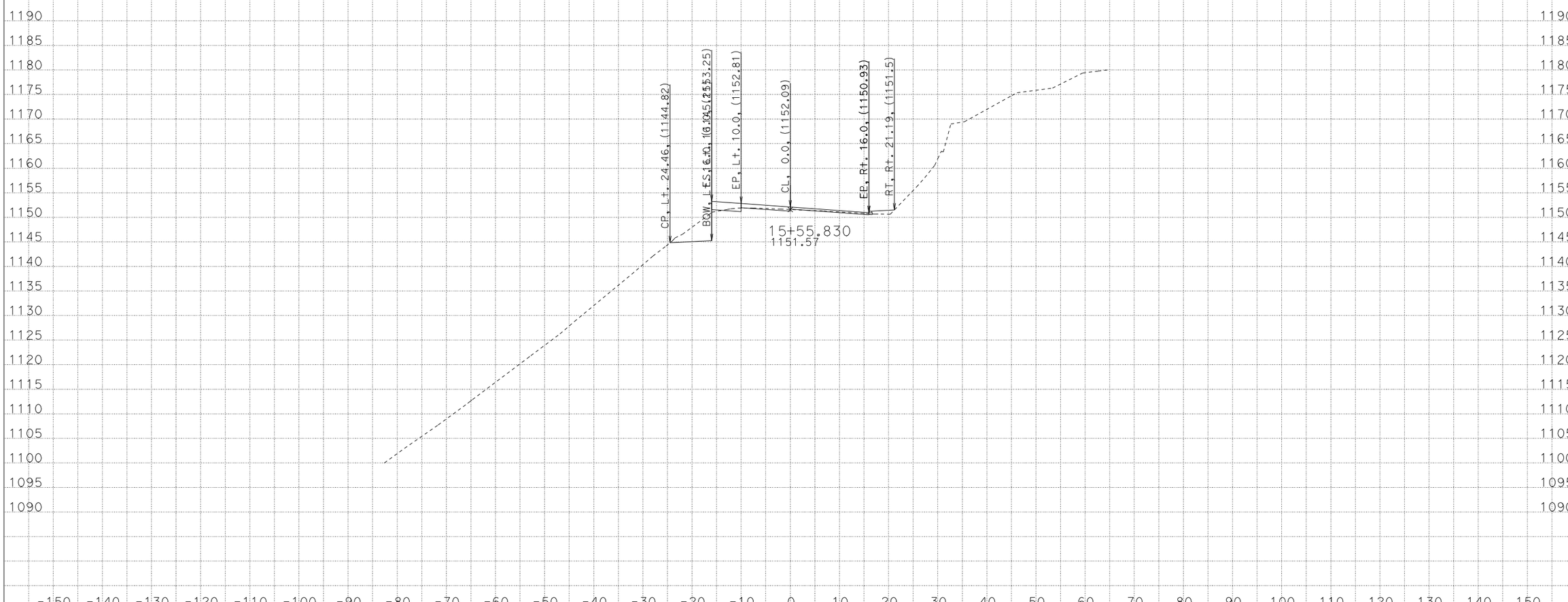

CREATED BY: ADEL NAJAR
DATE: 12/7/2012
KC Project: 11135 File: D:\mykc\raj_r9o35\xs\sr9_120512.ear

CONTRACT: 04-4S050
DIST/CO/RTE/PM: 04\SCI\09\4.2
PROJECT ID: 0400001202

SCALE: 1" = 10' Horiz.
1" = 10' Vert.

All Dimensions are US Survey Feet

CL14
CROSS SECTIONS

FOR EARTHWORK DEVELOPMENT ONLY

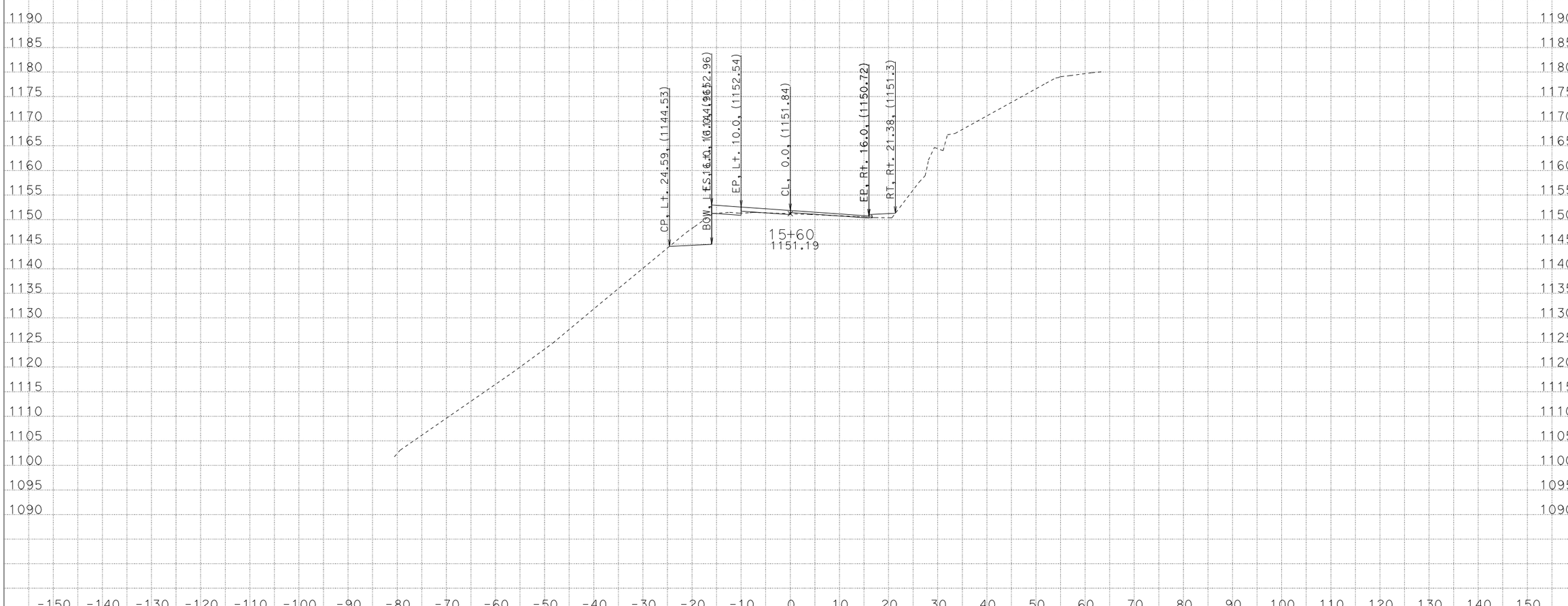

CREATED BY: ADEL NAJAR
DATE: 12/7/2012
KC Project: 11135 File: D:\mykc\raj_r9o35\xs\sr9_120512.ear

CONTRACT: 04-4S050
DIST/CO/RTE/PM: 04\SCI\09\4.2
PROJECT ID: 0400001202

SCALE: 1" = 10' Horiz.
1" = 10' Vert.

All Dimensions are US Survey Feet

CL14
CROSS SECTIONS
SHEET 26 OF 59

FOR EARTHWORK DEVELOPMENT ONLY

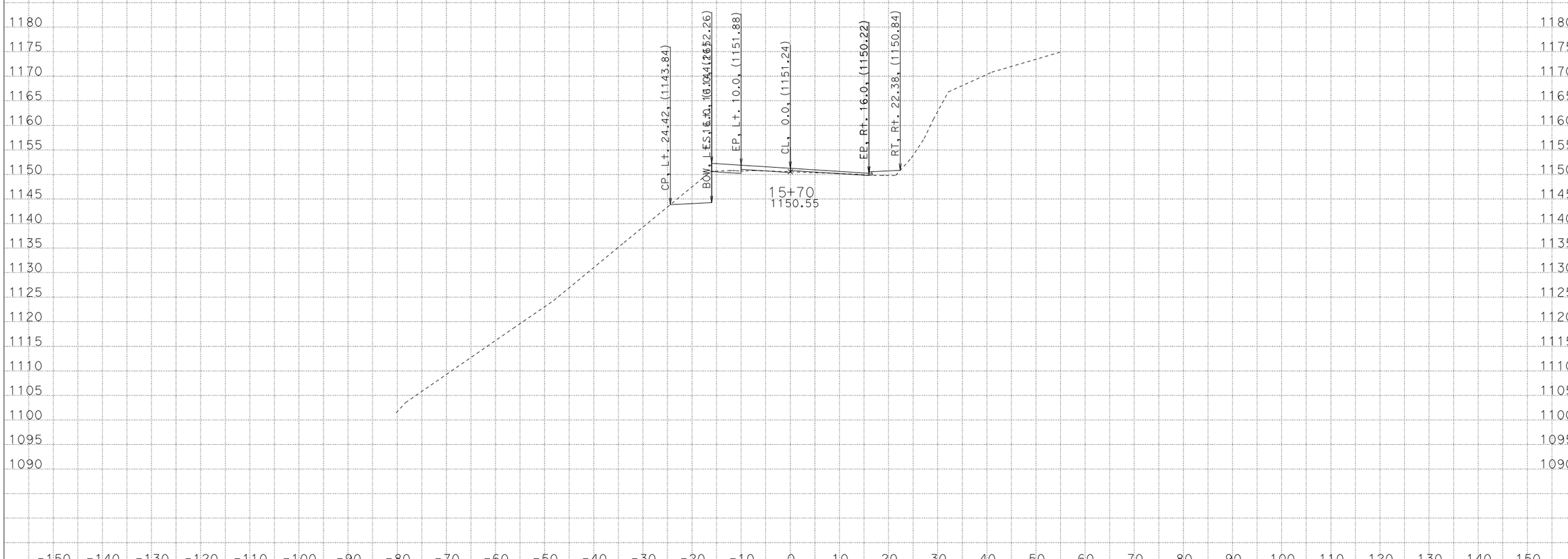

CREATED BY: ADEL NAJAR
DATE: 12/7/2012
KC Project: 11135 File: D:\mykc\raj_r9o35\xs\sr9_120512.ear

CONTRACT: 04-4S050
DIST/CO/RTE/PM: 04\SCI\09\4.2
PROJECT ID: 0400001202

SCALE: 1" = 10' Horiz.
1" = 10' Vert.

All Dimensions are US Survey Feet

CL14
CROSS SECTIONS

FOR EARTHWORK DEVELOPMENT ONLY

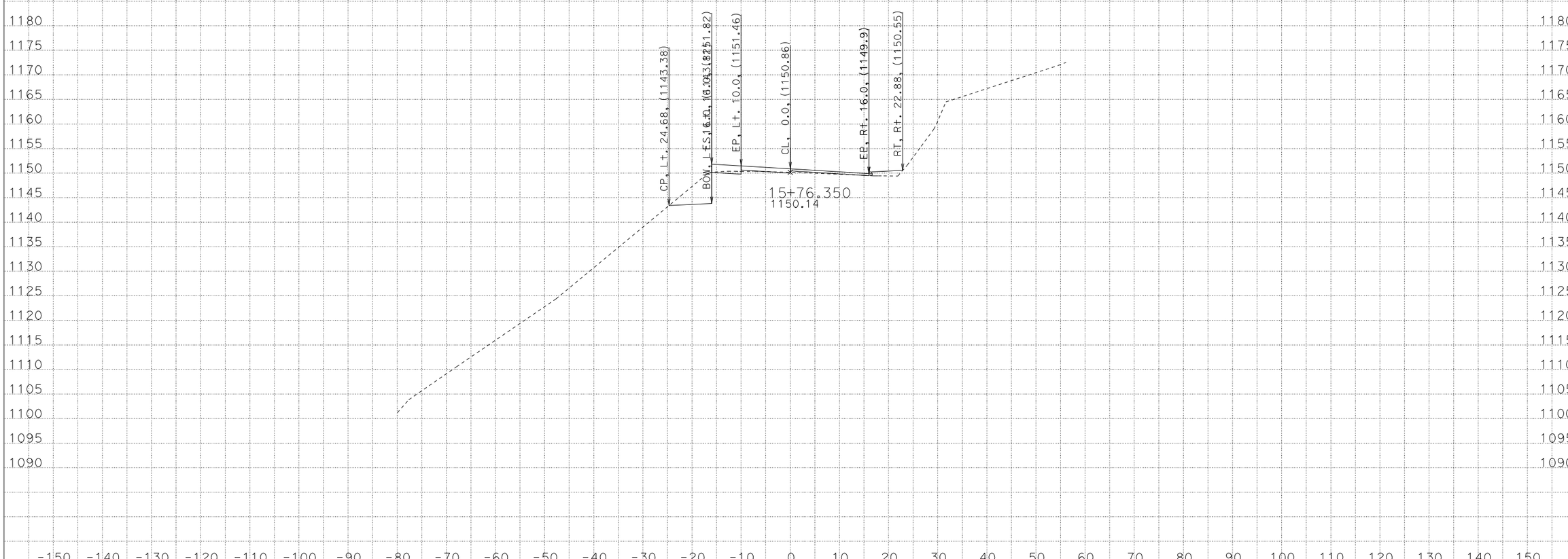

CREATED BY: ADEL NAJAR
DATE: 12/7/2012
KC Project: 11135 File: D:\mykc\raj_r9o35\xs\sr9_120512.ear

CONTRACT: 04-4S050
DIST/CO/RTE/PM: 04\SCI\09\4.2
PROJECT ID: 0400001202

SCALE: 1" = 10' Horiz.
1" = 10' Vert.

All Dimensions are US Survey Feet

CL14
CROSS SECTIONS

FOR EARTHWORK DEVELOPMENT ONLY

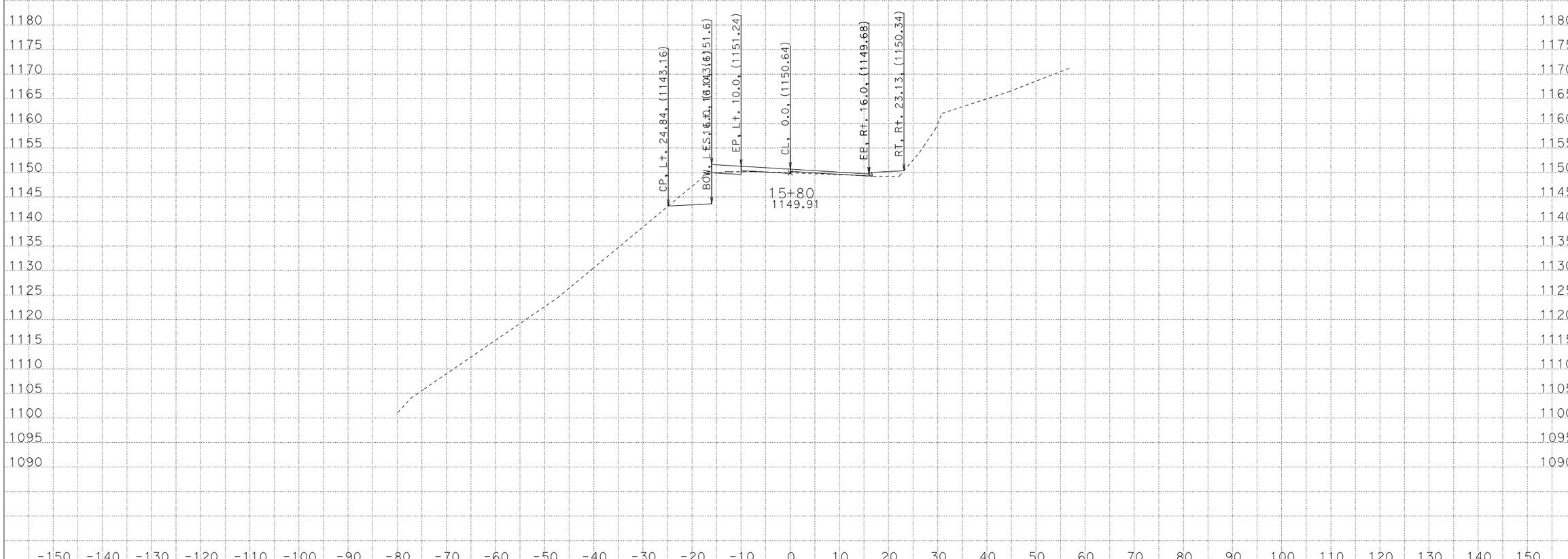

CREATED BY: ADEL NAJAR
DATE: 12/7/2012
KC Project: 11135 File: D:\mykc\raj_r9o35\xs\sr9_120512.ear

CONTRACT: 04-4S050
DIST/CO/RTE/PM: 04\SCI\09\4.2
PROJECT ID: 0400001202

SCALE: 1" = 10' Horiz.
1" = 10' Vert.

All Dimensions are US Survey Feet

CL14
CROSS SECTIONS

FOR EARTHWORK DEVELOPMENT ONLY

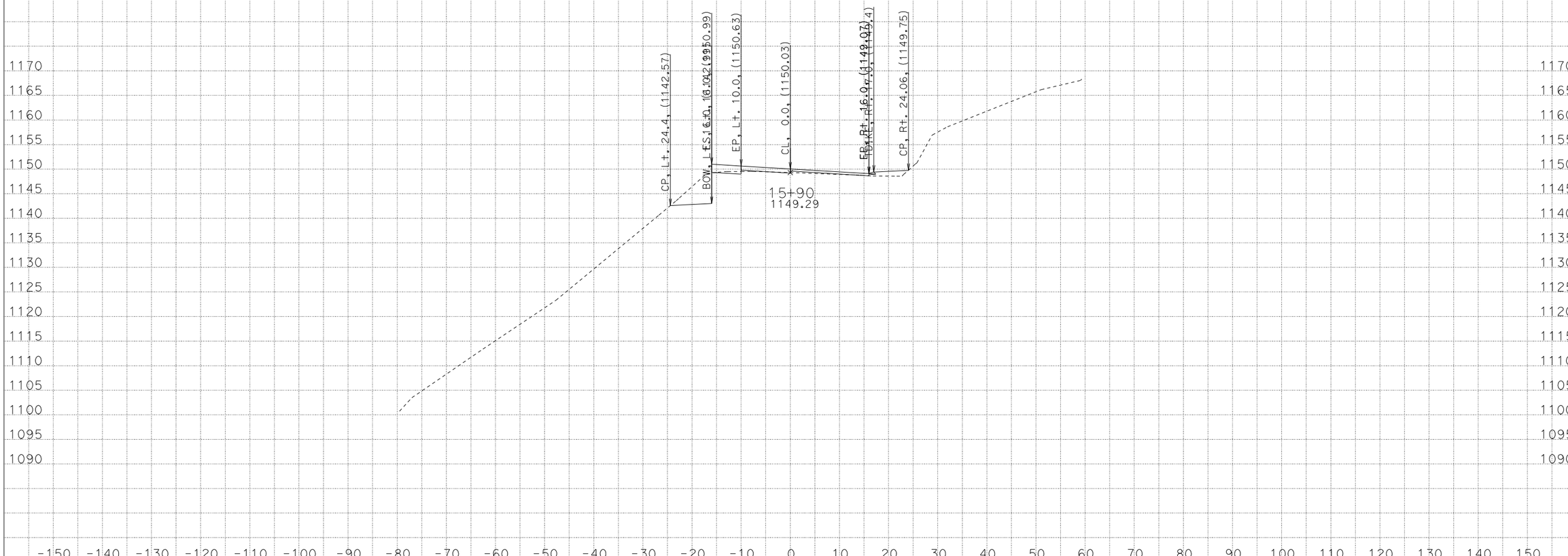

CREATED BY: ADEL NAJAR
DATE: 12/7/2012
KC Project: 11135 File: D:\mykc\raj_r9o35\xs\sr9_120512.ear

CONTRACT: 04-4S050
DIST/CO/RTE/PM: 04\SCI\09\4.2
PROJECT ID: 0400001202

SCALE: 1" = 10' Horiz.
1" = 10' Vert.

All Dimensions are US Survey Feet

CL14
CROSS SECTIONS

FOR EARTHWORK DEVELOPMENT ONLY

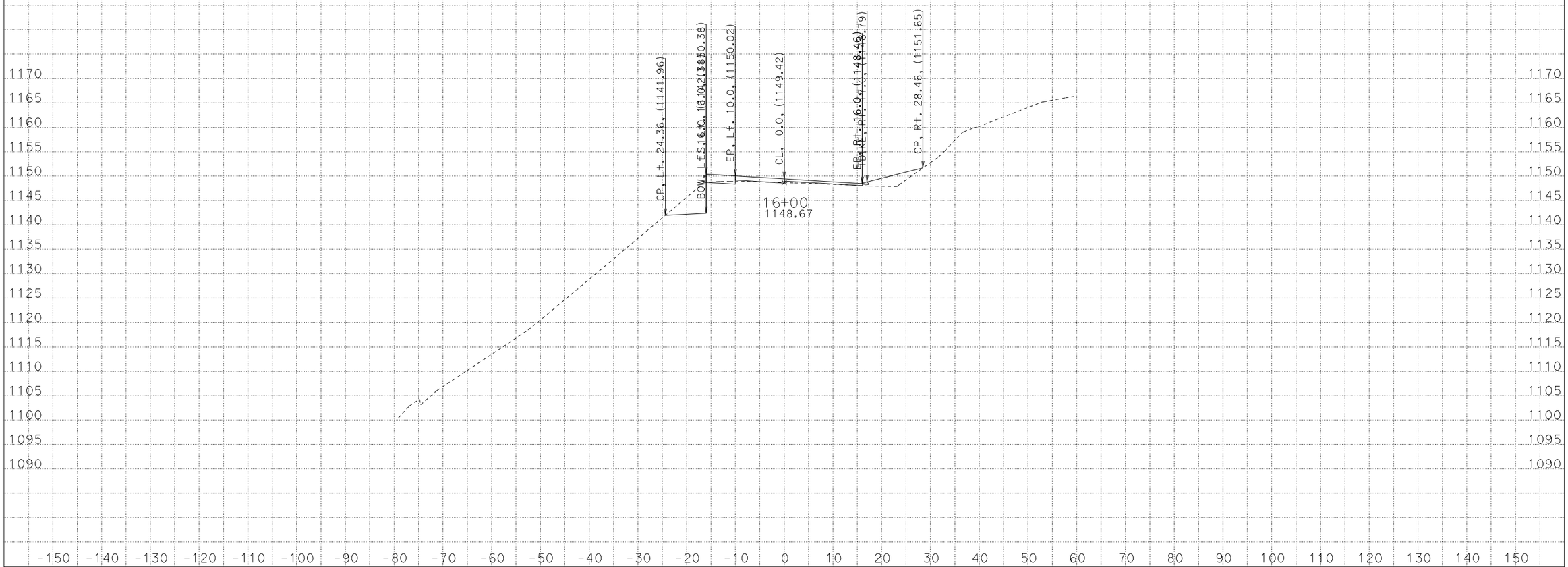

CREATED BY: ADEL NAJAR
DATE: 12/7/2012
KC Project: 11135 File: D:\mykc\raj_r9o35\xs\sr9_120512.ear

CONTRACT: 04-4S050
DIST/CO/RTE/PM: 04\SCI\09\4.2
PROJECT ID: 0400001202

SCALE: 1" = 10' Horiz.
1" = 10' Vert.

All Dimensions are US Survey Feet

CL14
CROSS SECTIONS
SHEET 31 OF 59

FOR EARTHWORK DEVELOPMENT ONLY

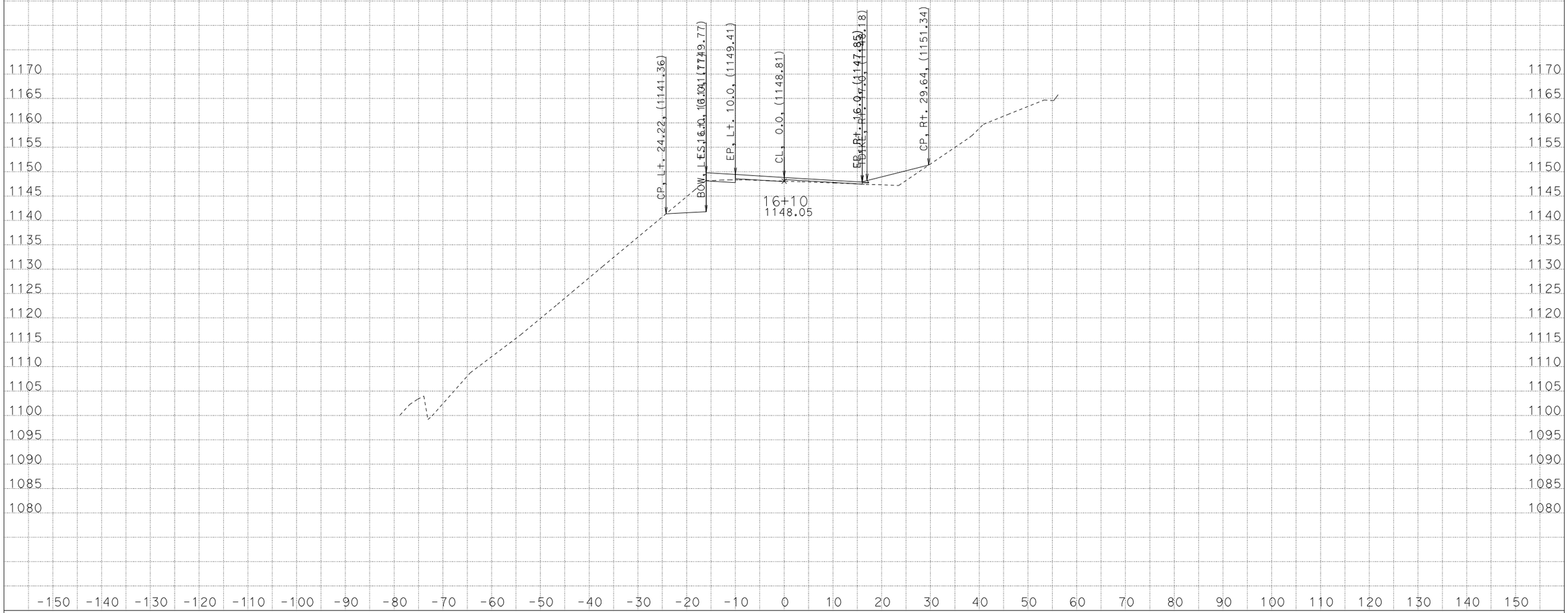

CREATED BY: ADEL NAJAR
DATE: 12/7/2012
KC Project: 11135 File: D:\mykc\raj_r9o35\xs\sr9_120512.ear

CONTRACT: 04-4S050
DIST/CO/RTE/PM: 04\SCI\09\4.2
PROJECT ID: 0400001202

SCALE: 1" = 10' Horiz.
1" = 10' Vert.

All Dimensions are US Survey Feet

CL14
CROSS SECTIONS
SHEET 32 OF 59

FOR EARTHWORK DEVELOPMENT ONLY

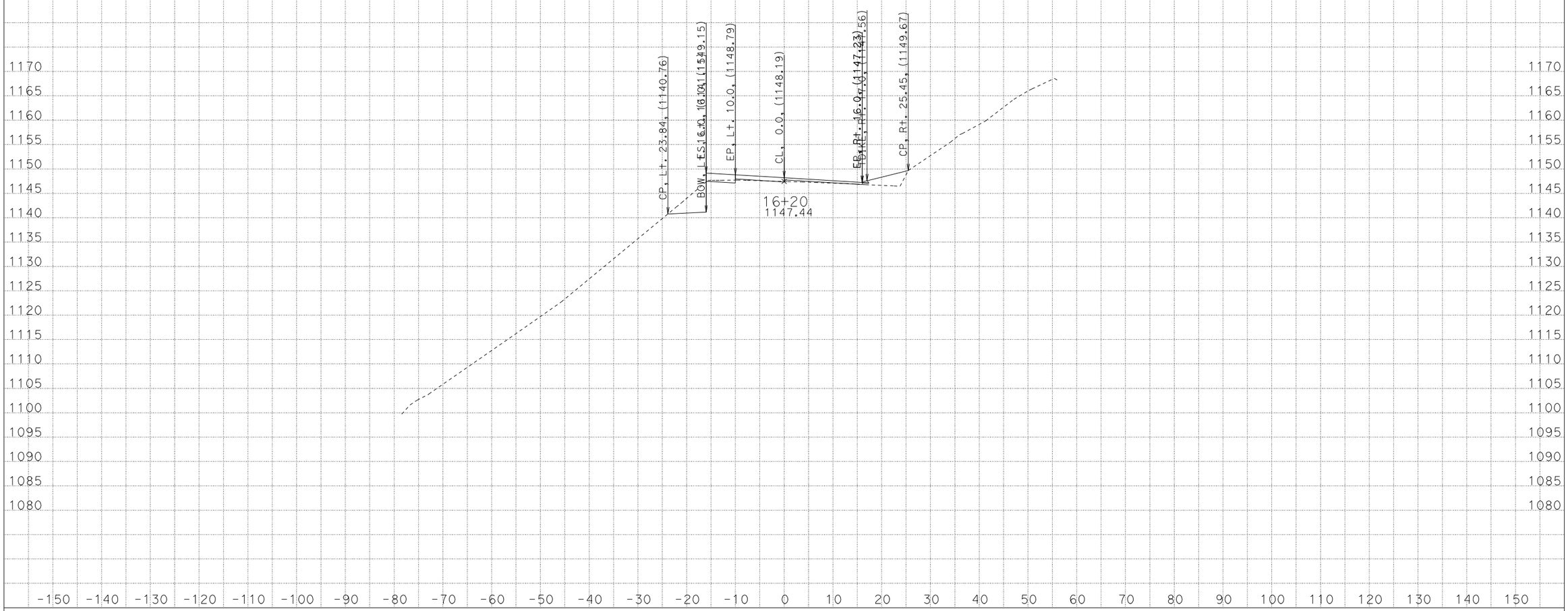

CREATED BY: ADEL NAJAR
DATE: 12/7/2012
KC Project: 11135 File: D:\mykc\raj_r9o35\xs\sr9_120512.ear

CONTRACT: 04-4S050
DIST/CO/RTE/PM: 04\SCI\09\4.2
PROJECT ID: 0400001202

SCALE: 1" = 10' Horiz.
1" = 10' Vert.

All Dimensions are US Survey Feet

CL14
CROSS SECTIONS
SHEET 33 OF 59

FOR EARTHWORK DEVELOPMENT ONLY

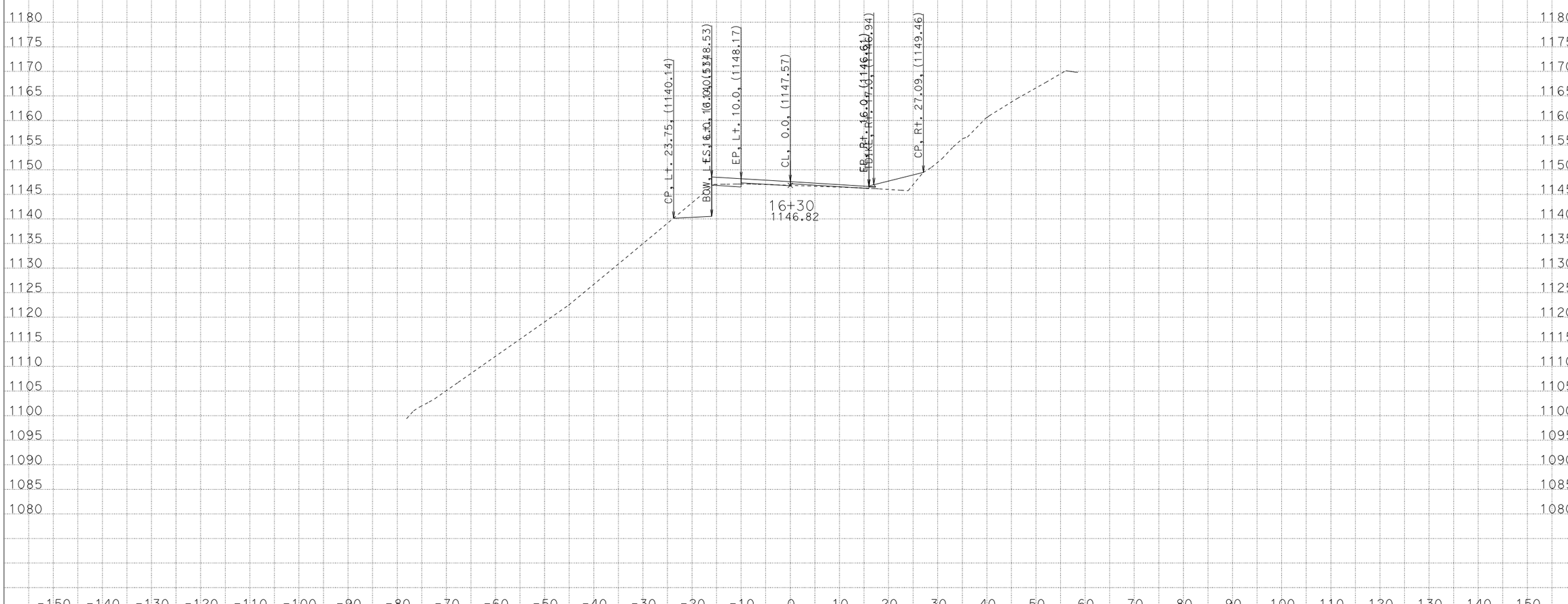

CREATED BY: ADEL NAJAR
DATE: 12/7/2012
KC Project: 11135 File: D:\mykc\raj_r9o35\xs\sr9_120512.ear

CONTRACT: 04-4S050
DIST/CO/RTE/PM: 04\SCI\09\4.2
PROJECT ID: 0400001202

SCALE: 1" = 10' Horiz.
1" = 10' Vert.

All Dimensions are US Survey Feet

CL14
CROSS SECTIONS
SHEET 34 OF 59

FOR EARTHWORK DEVELOPMENT ONLY

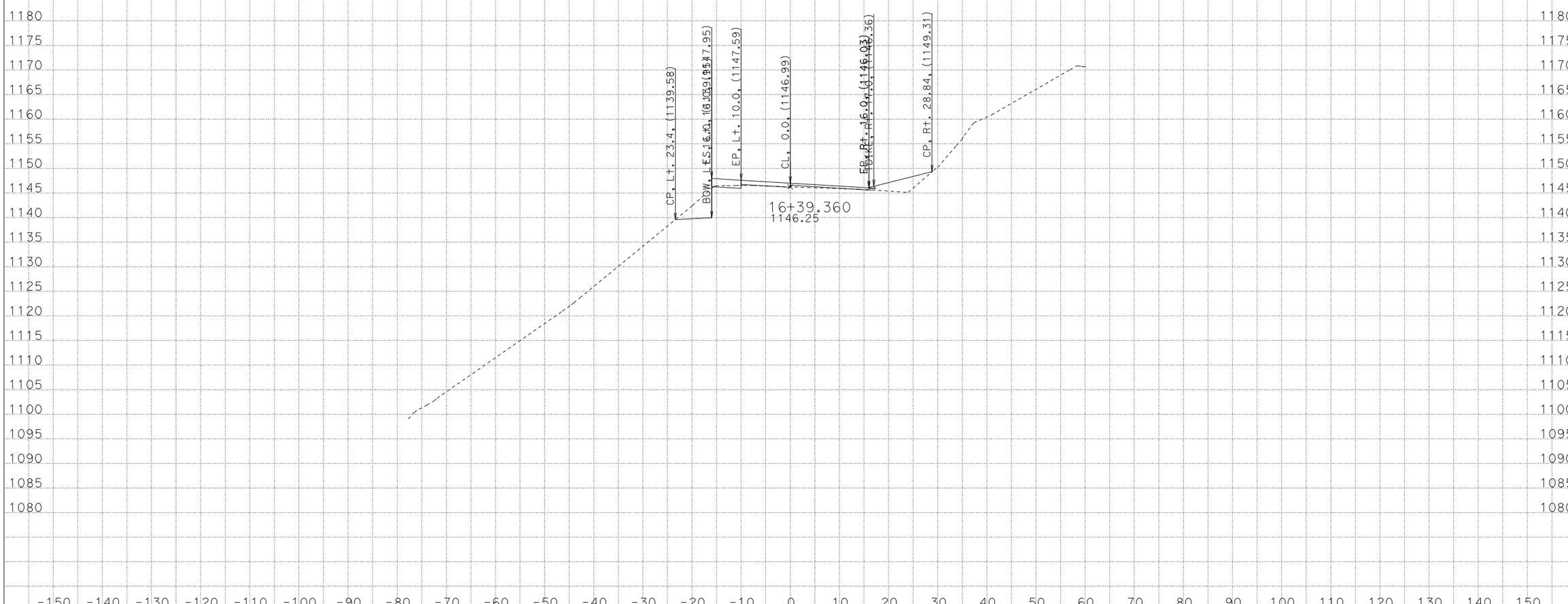

CREATED BY: ADEL NAJAR
DATE: 12/7/2012
KC Project: 11135 File: D:\mykc\raj_r9o35\xs\sr9_120512.ear

CONTRACT: 04-4S050
DIST/CO/RTE/PM: 04\SCI\09\4.2
PROJECT ID: 0400001202

SCALE: 1" = 10' Horiz.
1" = 10' Vert.

All Dimensions are US Survey Feet

CL14
CROSS SECTIONS

FOR EARTHWORK DEVELOPMENT ONLY

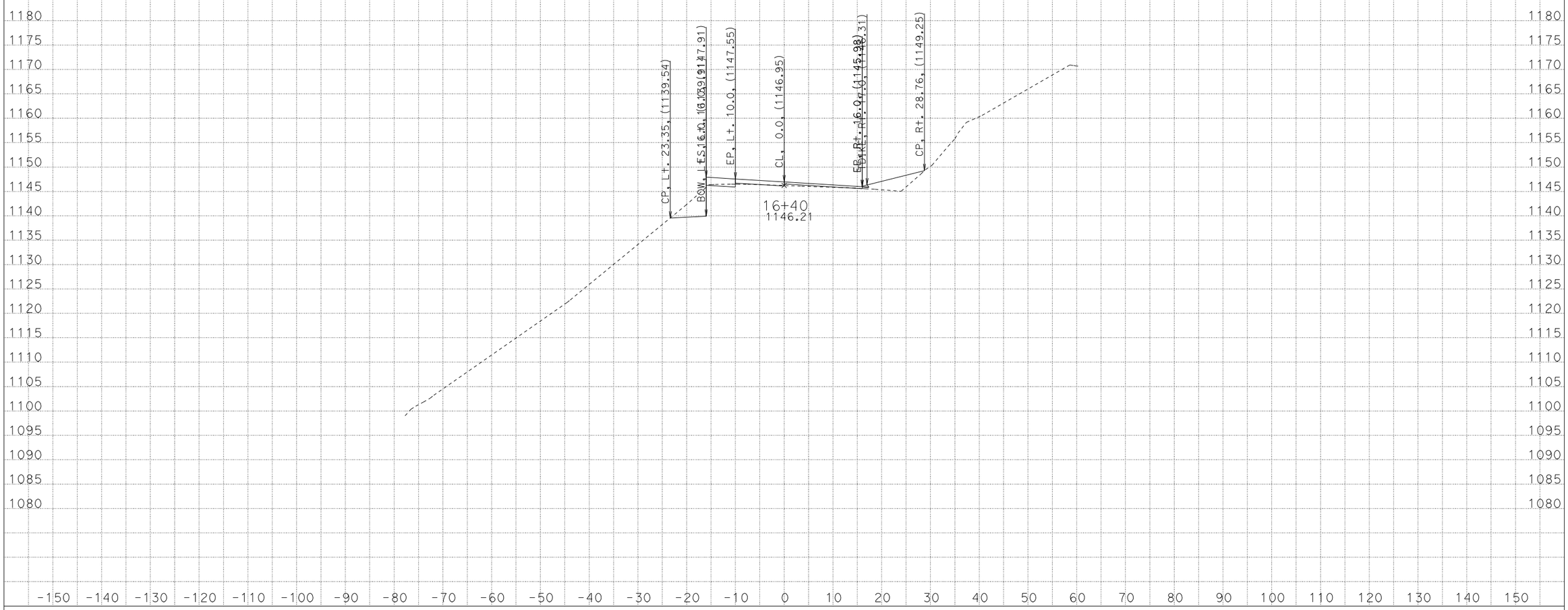

CREATED BY: ADEL NAJAR
DATE: 12/7/2012
KC Project: 11135 File: D:\mykc\raj_r9o35\xs\sr9_120512.ear

CONTRACT: 04-4S050
DIST/CO/RTE/PM: 04\SCI\09\4.2
PROJECT ID: 0400001202

SCALE: 1" = 10' Horiz.
1" = 10' Vert.

All Dimensions are US Survey Feet

CL14
CROSS SECTIONS

FOR EARTHWORK DEVELOPMENT ONLY

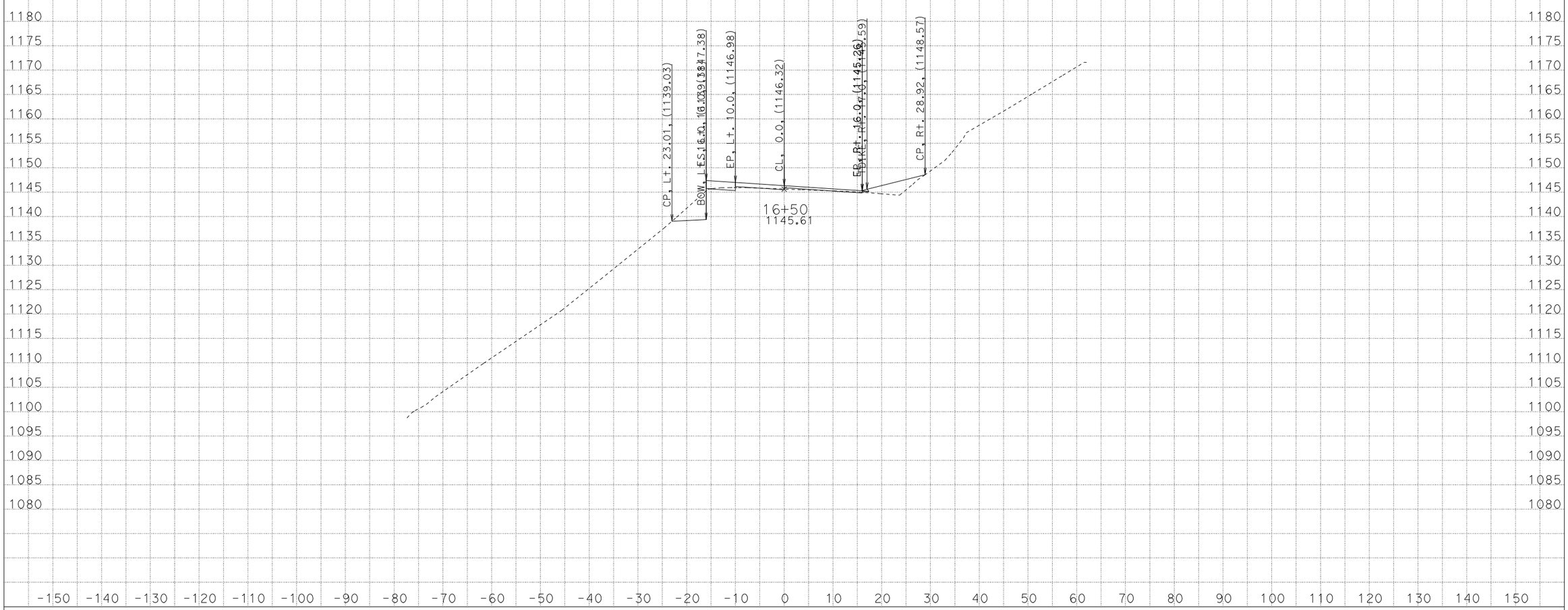

CREATED BY: ADEL NAJAR
DATE: 12/7/2012
KC Project: 11135 File: D:\mykc\raj_r9o35\xs\sr9_120512.ear

CONTRACT: 04-4S050
DIST/CO/RTE/PM: 04\SCI\09\4.2
PROJECT ID: 0400001202

SCALE: 1" = 10' Horiz.
1" = 10' Vert.

All Dimensions are US Survey Feet

CL14
CROSS SECTIONS
SHEET 37 OF 59

FOR EARTHWORK DEVELOPMENT ONLY

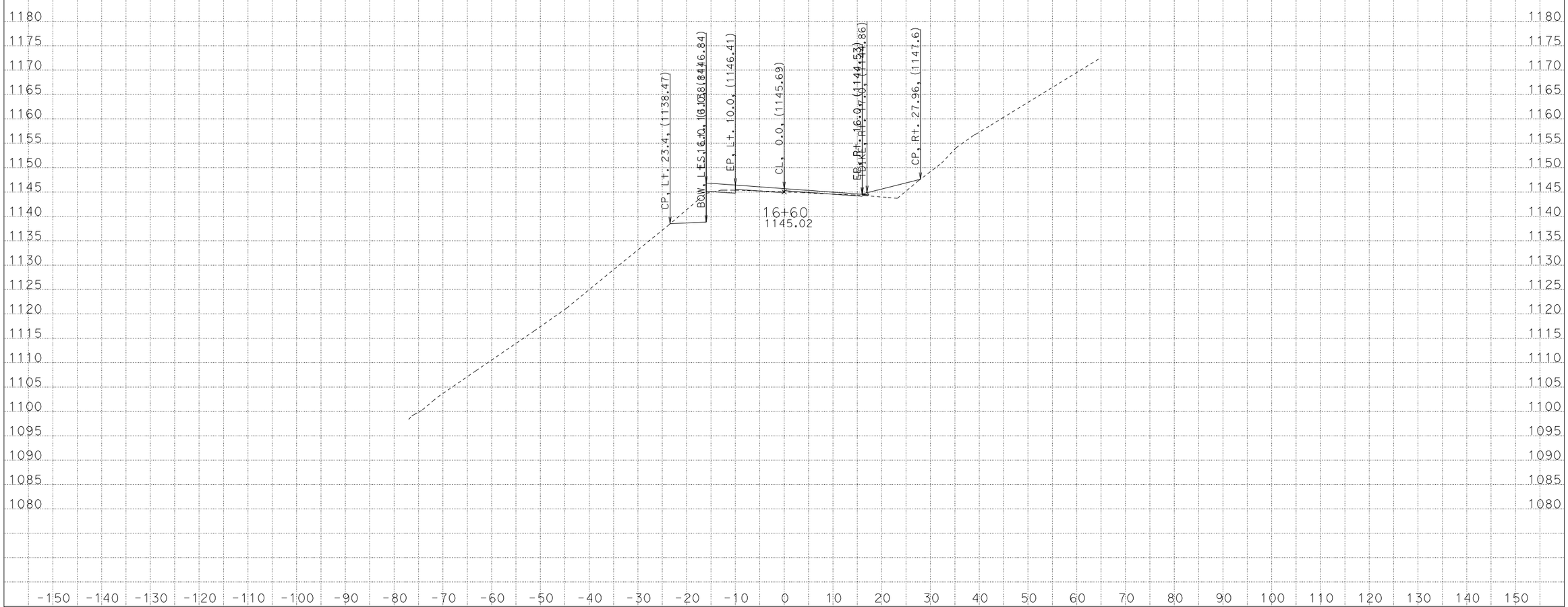

CREATED BY: ADEL NAJAR
DATE: 12/7/2012
KC Project: 11135 File: D:\mykc\raj_r9o35\xs\sr9_120512.ear

CONTRACT: 04-4S050
DIST/CO/RTE/PM: 04\SCI\09\4.2
PROJECT ID: 0400001202

SCALE: 1" = 10' Horiz.
1" = 10' Vert.

All Dimensions are US Survey Feet

CL14
CROSS SECTIONS
SHEET 38 OF 59

FOR EARTHWORK DEVELOPMENT ONLY

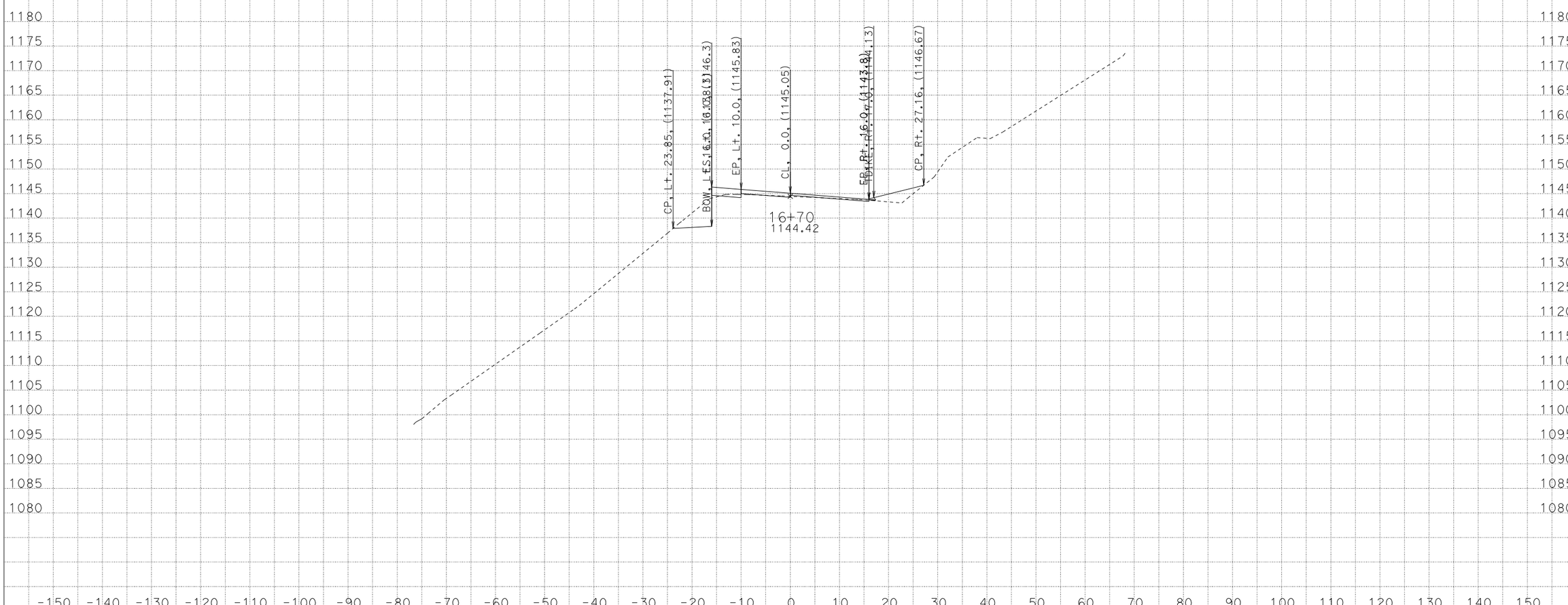

CREATED BY: ADEL NAJAR
DATE: 12/7/2012
KC Project: 11135 File: D:\mykc\raj_r9o35\xs\sr9_120512.ear

CONTRACT: 04-4S050
DIST/CO/RTE/PM: 04\SCI\09\4.2
PROJECT ID: 0400001202

SCALE: 1" = 10' Horiz.
1" = 10' Vert.

All Dimensions are US Survey Feet

CL14
CROSS SECTIONS

FOR EARTHWORK DEVELOPMENT ONLY

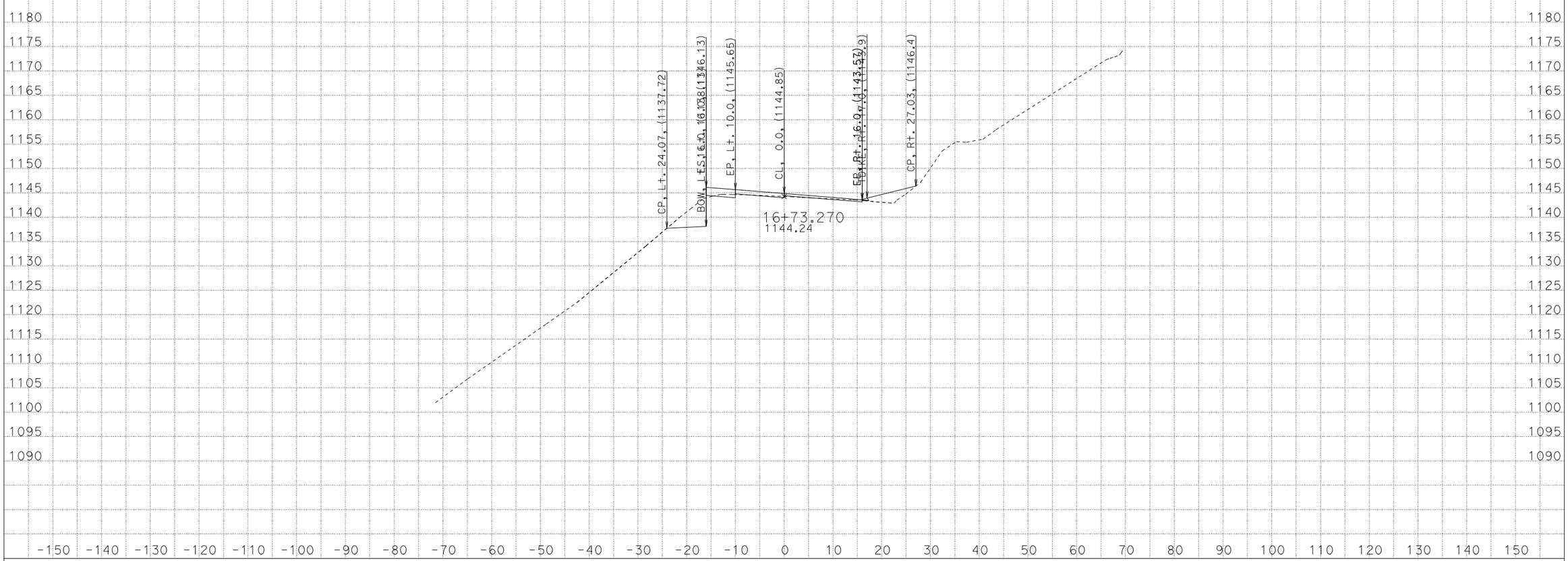

CREATED BY: ADEL NAJAR
DATE: 12/7/2012
KC Project: 11135 File: D:\mykc\raj_r9o35\xs\sr9_120512.ear

CONTRACT: 04-4S050
DIST/CO/RTE/PM: 04\SCI\09\4.2
PROJECT ID: 0400001202

SCALE: 1" = 10' Horiz.
1" = 10' Vert.

All Dimensions are US Survey Feet

CL14
CROSS SECTIONS

FOR EARTHWORK DEVELOPMENT ONLY

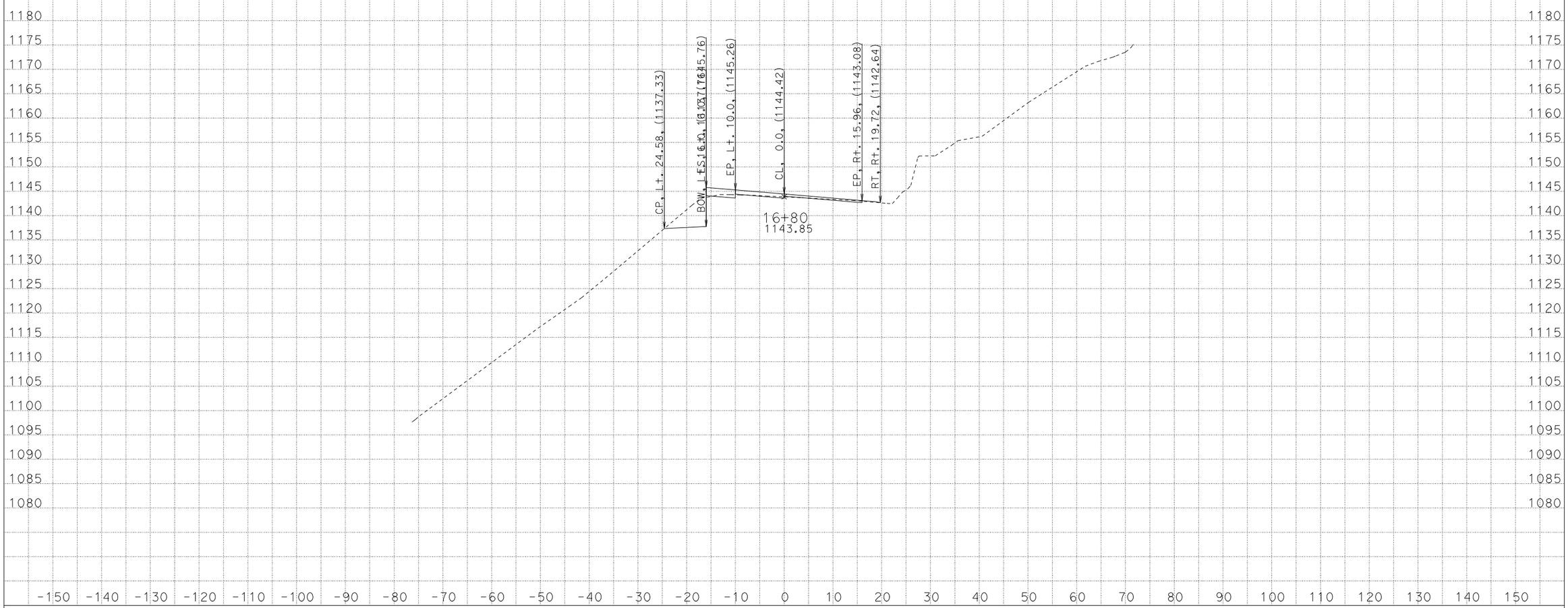

CREATED BY: ADEL NAJAR
DATE: 12/7/2012
KC Project: 11135 File: D:\mykc\raj_r9o35\xs\sr9_120512.ear

CONTRACT: 04-4S050
DIST/CO/RTE/PM: 04\SCI\09\4.2
PROJECT ID: 0400001202

SCALE: 1" = 10' Horiz.
1" = 10' Vert.

All Dimensions are US Survey Feet

CL14
CROSS SECTIONS

FOR EARTHWORK DEVELOPMENT ONLY

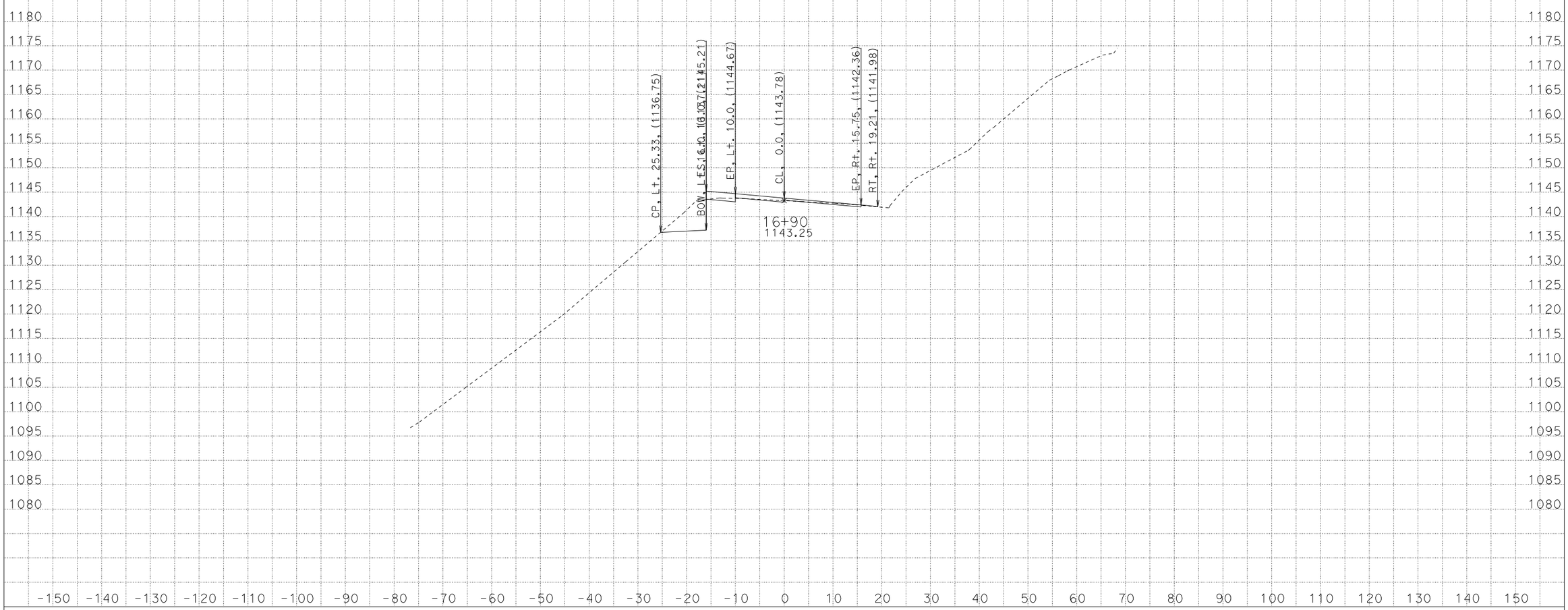

CREATED BY: ADEL NAJAR
DATE: 12/7/2012
KC Project: 11135 File: D:\mykc\raj_r9o35\xs\sr9_120512.ear

CONTRACT: 04-4S050
DIST/CO/RTE/PM: 04\SCI\09\4.2
PROJECT ID: 0400001202

SCALE: 1" = 10' Horiz.
1" = 10' Vert.

All Dimensions are US Survey Feet

CL14
CROSS SECTIONS

FOR EARTHWORK DEVELOPMENT ONLY

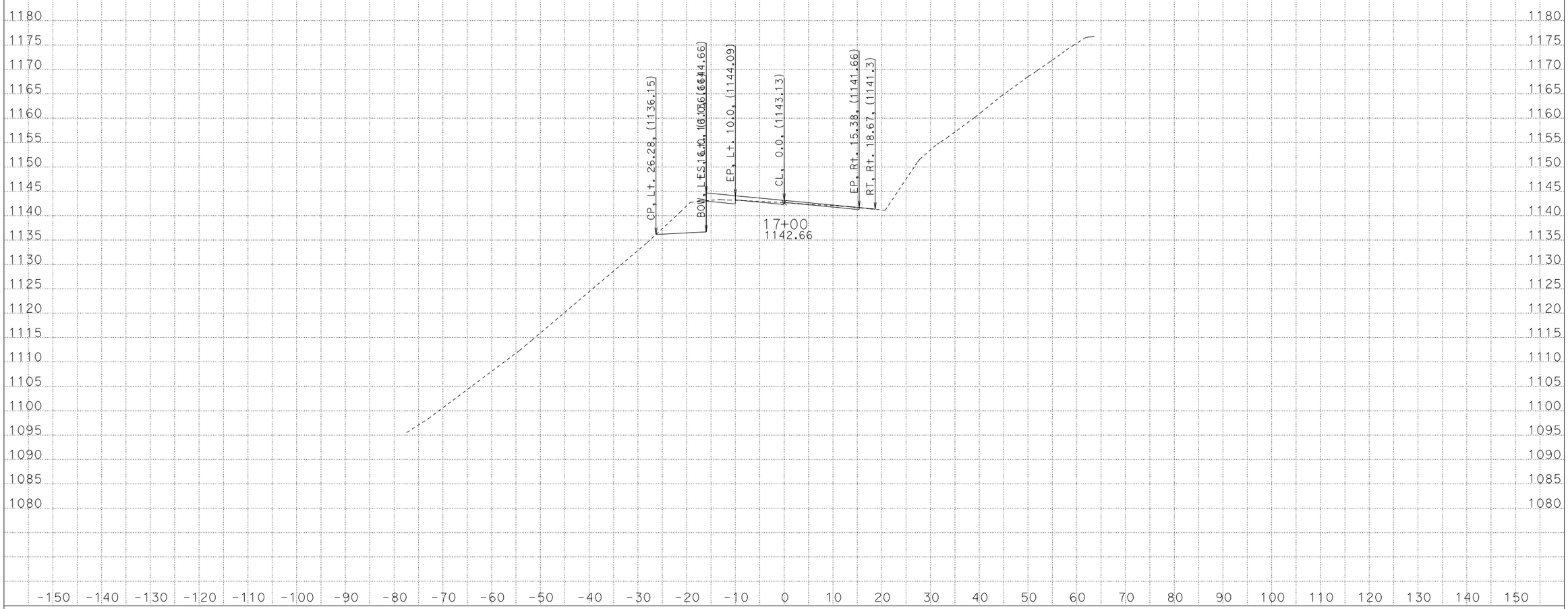

CREATED BY: ADEL NAJAR
DATE: 12/7/2012
KC Project: 11135 File: D:\mykc\raj_r9o35\xs\sr9_120512.ear

CONTRACT: 04-4S050
DIST/CO/RTE/PM: 04\SCI\09\4.2
PROJECT ID: 0400001202

SCALE: 1" = 10' Horiz.
1" = 10' Vert.

All Dimensions are US Survey Feet

CL14
CROSS SECTIONS

FOR EARTHWORK DEVELOPMENT ONLY

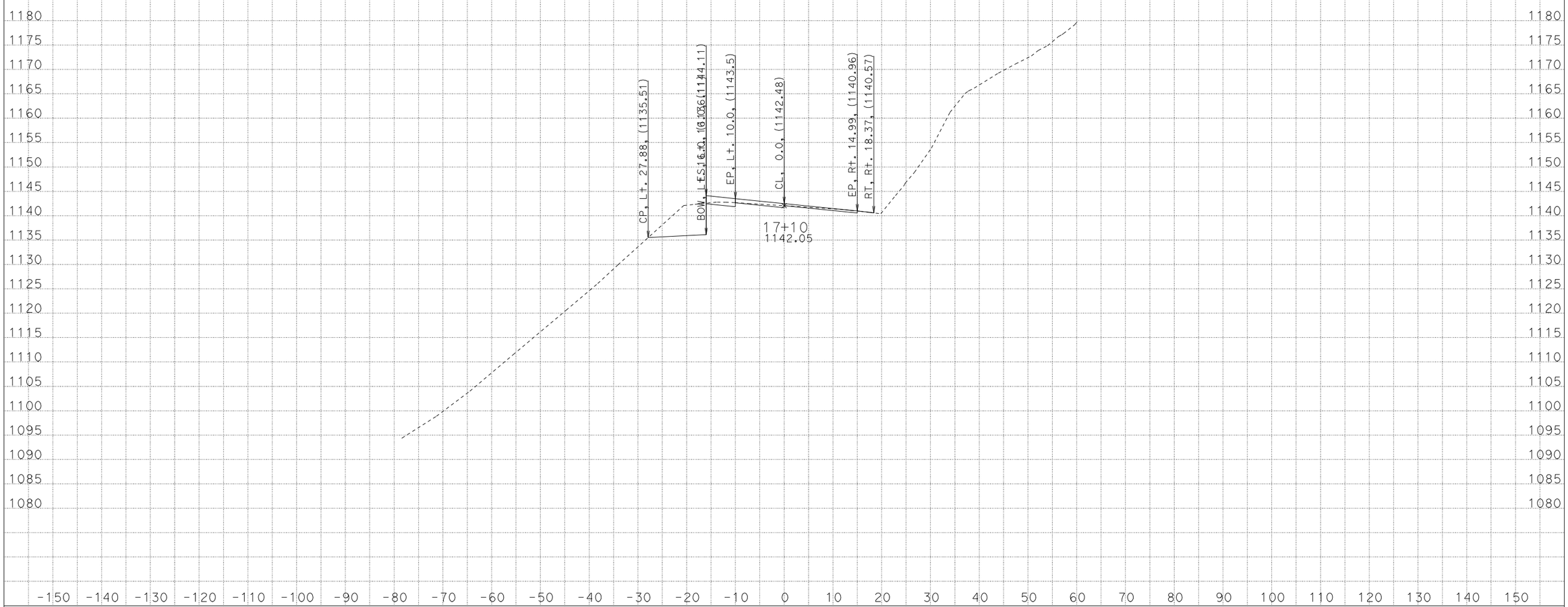

CREATED BY: ADEL NAJAR
DATE: 12/7/2012
KC Project: 11135 File: D:\mykc\raj_r9o35\xs\sr9_120512.ear

CONTRACT: 04-4S050
DIST/CO/RTE/PM: 04\SCI\09\4.2
PROJECT ID: 0400001202

SCALE: 1" = 10' Horiz.
1" = 10' Vert.

All Dimensions are US Survey Feet

CL14
CROSS SECTIONS

FOR EARTHWORK DEVELOPMENT ONLY

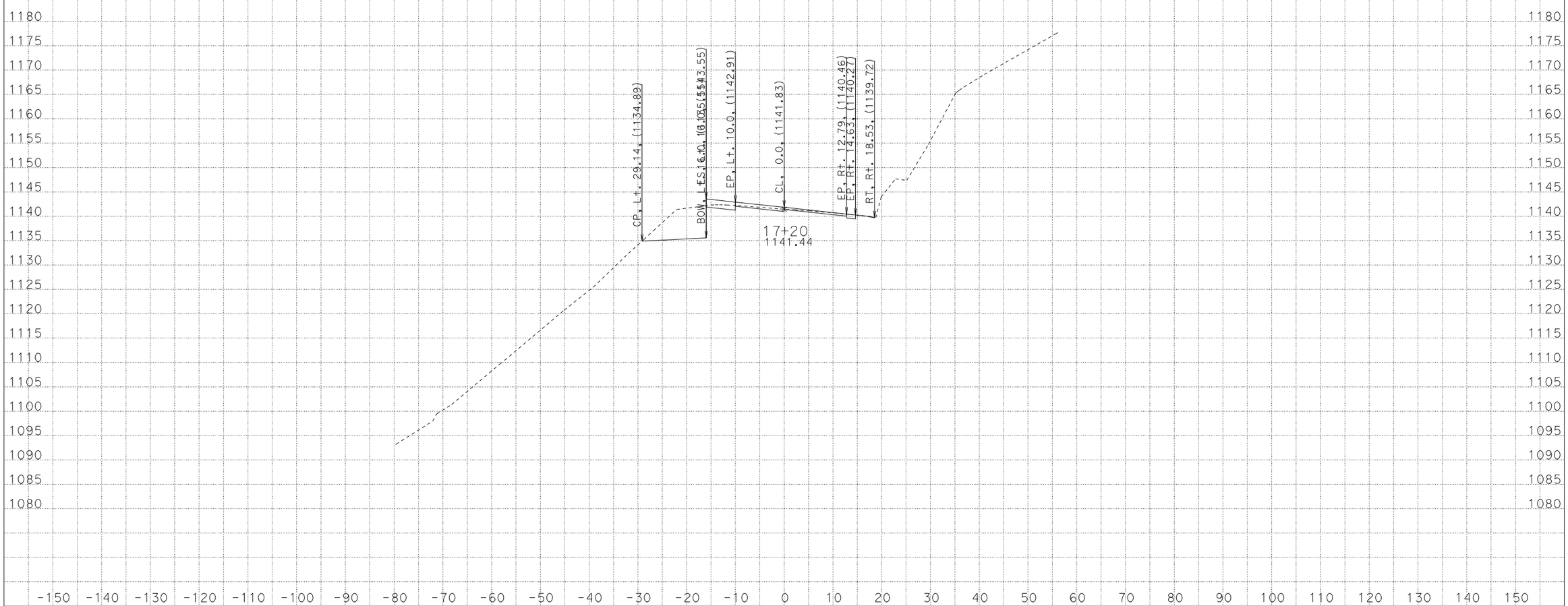

CREATED BY: ADEL NAJAR
DATE: 12/7/2012
KC Project: 11135 File: D:\mykc\raj_r9o35\xs\sr9_120512.ear

CONTRACT: 04-4S050
DIST/CO/RTE/PM: 04\SCI\09\4.2
PROJECT ID: 0400001202

SCALE: 1" = 10' Horiz.
1" = 10' Vert.

All Dimensions are US Survey Feet

CL14
CROSS SECTIONS

FOR EARTHWORK DEVELOPMENT ONLY

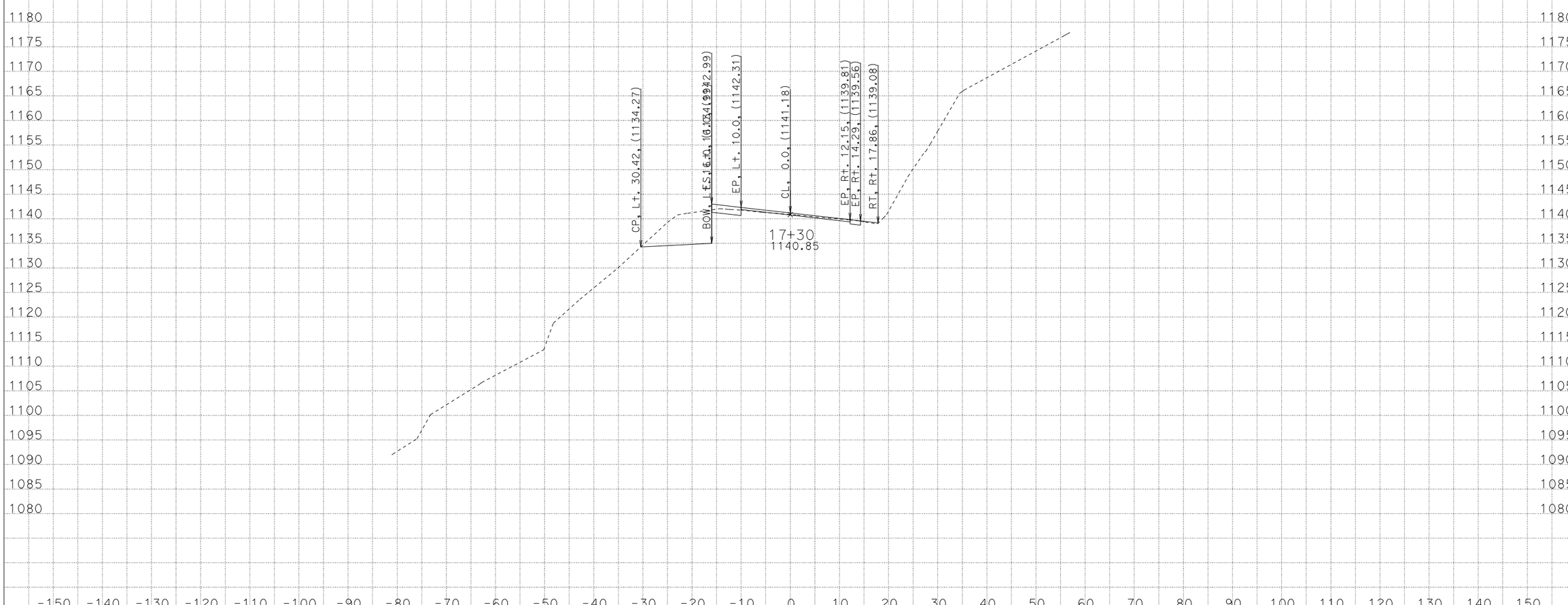

CREATED BY: ADEL NAJAR
DATE: 12/7/2012
KC Project: 11135 File: D:\mykc\raj_r9o35\xs\sr9_120512.ear

CONTRACT: 04-4S050
DIST/CO/RTE/PM: 04\SCI\09\4.2
PROJECT ID: 0400001202

SCALE: 1" = 10' Horiz.
1" = 10' Vert.

All Dimensions are US Survey Feet

CL14
CROSS SECTIONS

FOR EARTHWORK DEVELOPMENT ONLY

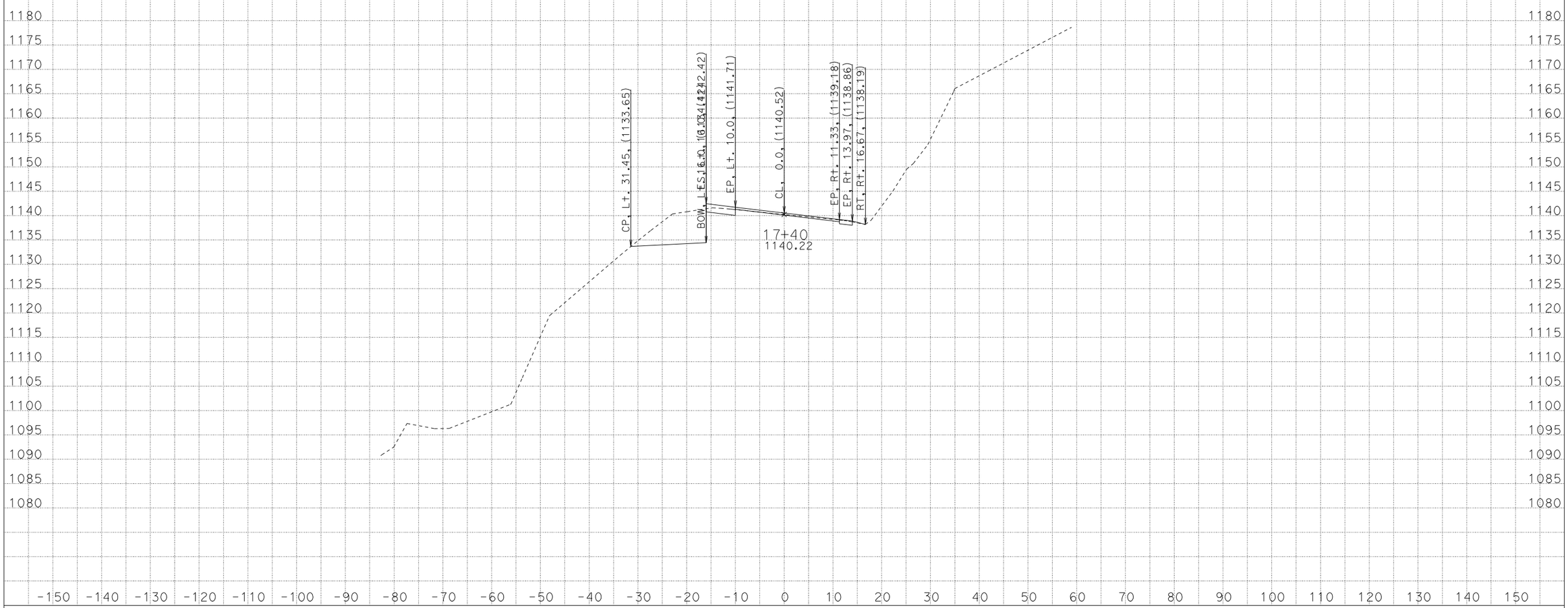

CREATED BY: ADEL NAJAR
DATE: 12/7/2012
KC Project: 11135 File: D:\mykc\raj_r9o35\xs\sr9_120512.ear

CONTRACT: 04-4S050
DIST/CO/RTE/PM: 04\SCI\09\4.2
PROJECT ID: 0400001202

SCALE: 1" = 10' Horiz.
1" = 10' Vert.

All Dimensions are US Survey Feet

CL14
CROSS SECTIONS

FOR EARTHWORK DEVELOPMENT ONLY

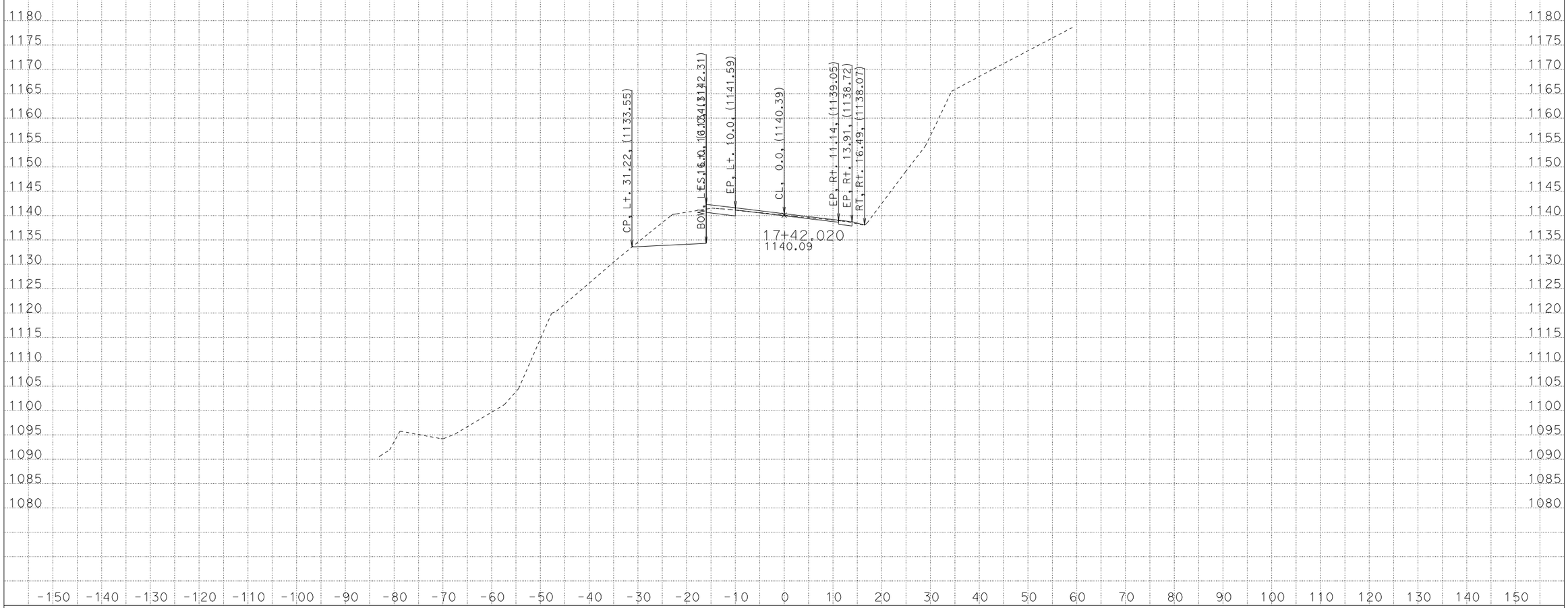

CREATED BY: ADEL NAJAR
DATE: 12/7/2012
KC Project: 11135 File: D:\mykc\raj_r9o35\xs\sr9_120512.ear

CONTRACT: 04-4S050
DIST/CO/RTE/PM: 04\SCI\09\4.2
PROJECT ID: 0400001202

SCALE: 1" = 10' Horiz.
1" = 10' Vert.

All Dimensions are US Survey Feet

CL14
CROSS SECTIONS

FOR EARTHWORK DEVELOPMENT ONLY

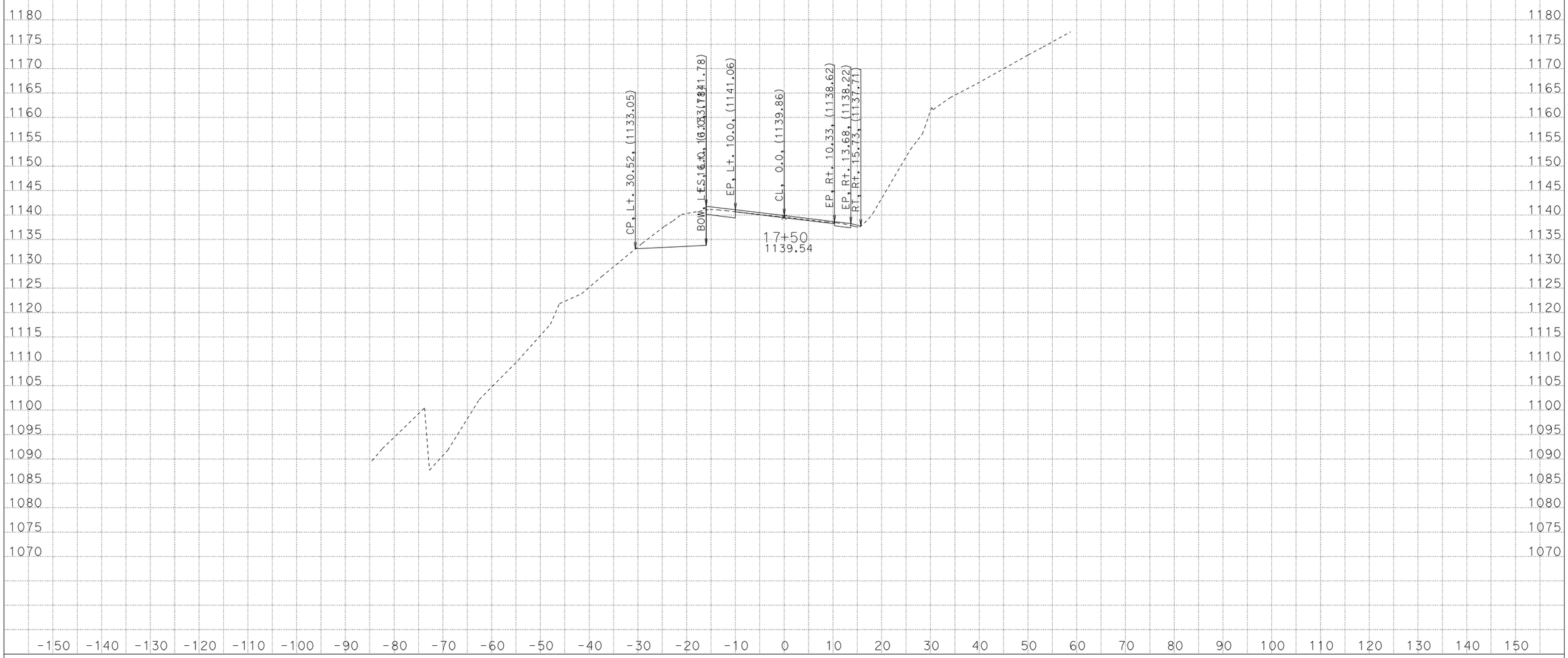

CREATED BY: ADEL NAJAR
DATE: 12/7/2012
KC Project: 11135 File: D:\mykc\raj_r9o35\xs\sr9_120512.ear

CONTRACT: 04-4S050
DIST/CO/RTE/PM: 04\SCI\09\4.2
PROJECT ID: 0400001202

SCALE: 1" = 10' Horiz.
1" = 10' Vert.

All Dimensions are US Survey Feet

CL14
CROSS SECTIONS
SHEET 49 OF 59

FOR EARTHWORK DEVELOPMENT ONLY

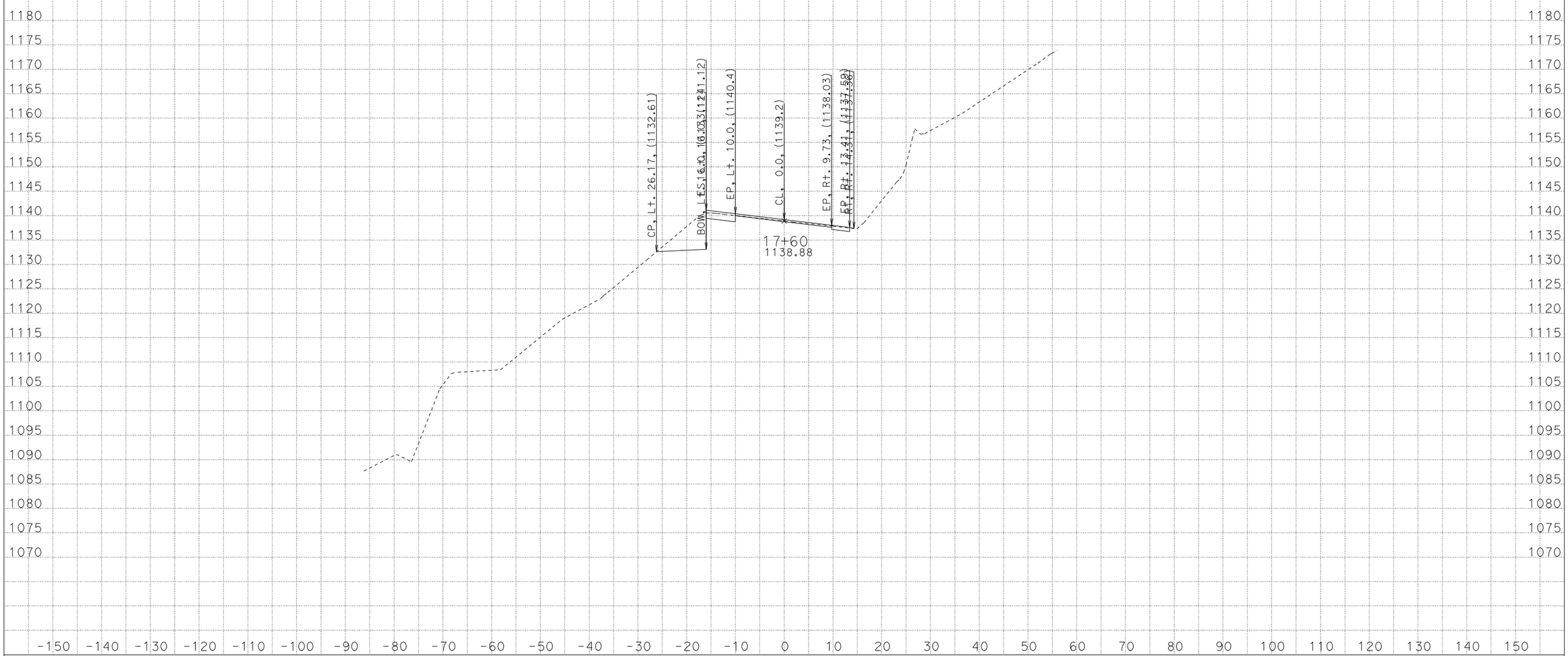

CREATED BY: ADEL NAJAR
DATE: 12/7/2012
KC Project: 11135 File: D:\mykc\raj_r9o35\xs\sr9_120512.ear

CONTRACT: 04-4S050
DIST/CO/RTE/PM: 04\SCI\09\4.2
PROJECT ID: 0400001202

SCALE: 1" = 10' Horiz.
1" = 10' Vert.

All Dimensions are US Survey Feet

CL14
CROSS SECTIONS
SHEET 50 OF 59

FOR EARTHWORK DEVELOPMENT ONLY

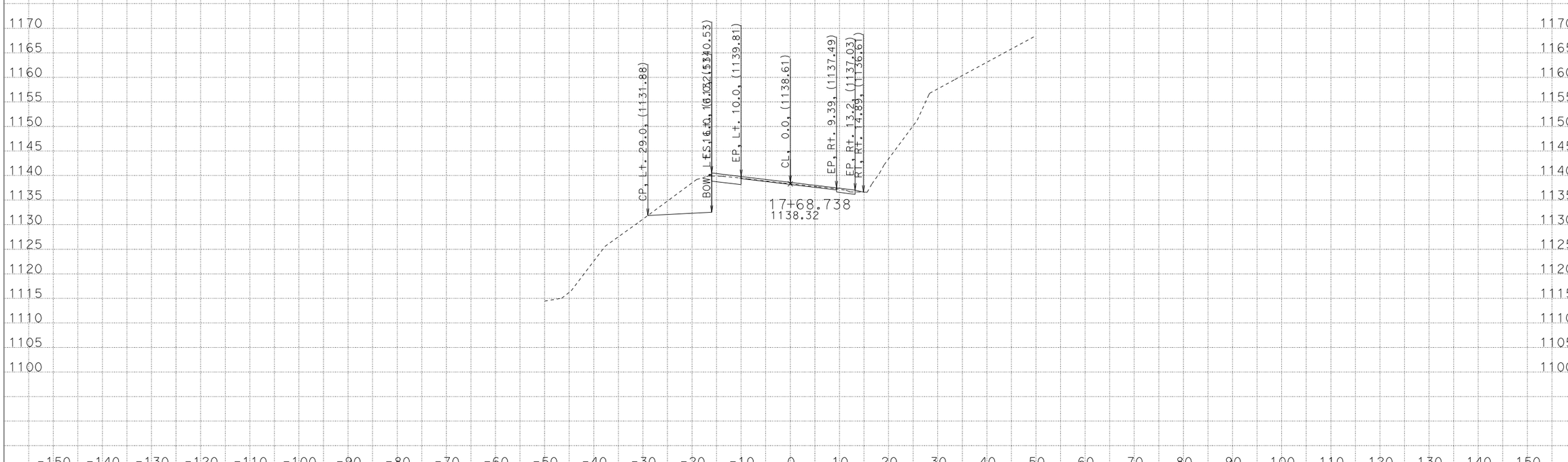

CREATED BY: ADEL NAJAR
DATE: 12/7/2012
KC Project: 11135 File: D:\mykc\raj_r9o35\xs\sr9_120512.ear

CONTRACT: 04-4S050
DIST/CO/RTE/PM: 04\SCI\09\4.2
PROJECT ID: 0400001202

SCALE: 1" = 10' Horiz.
1" = 10' Vert.

All Dimensions are US Survey Feet

CL14
CROSS SECTIONS

FOR EARTHWORK DEVELOPMENT ONLY

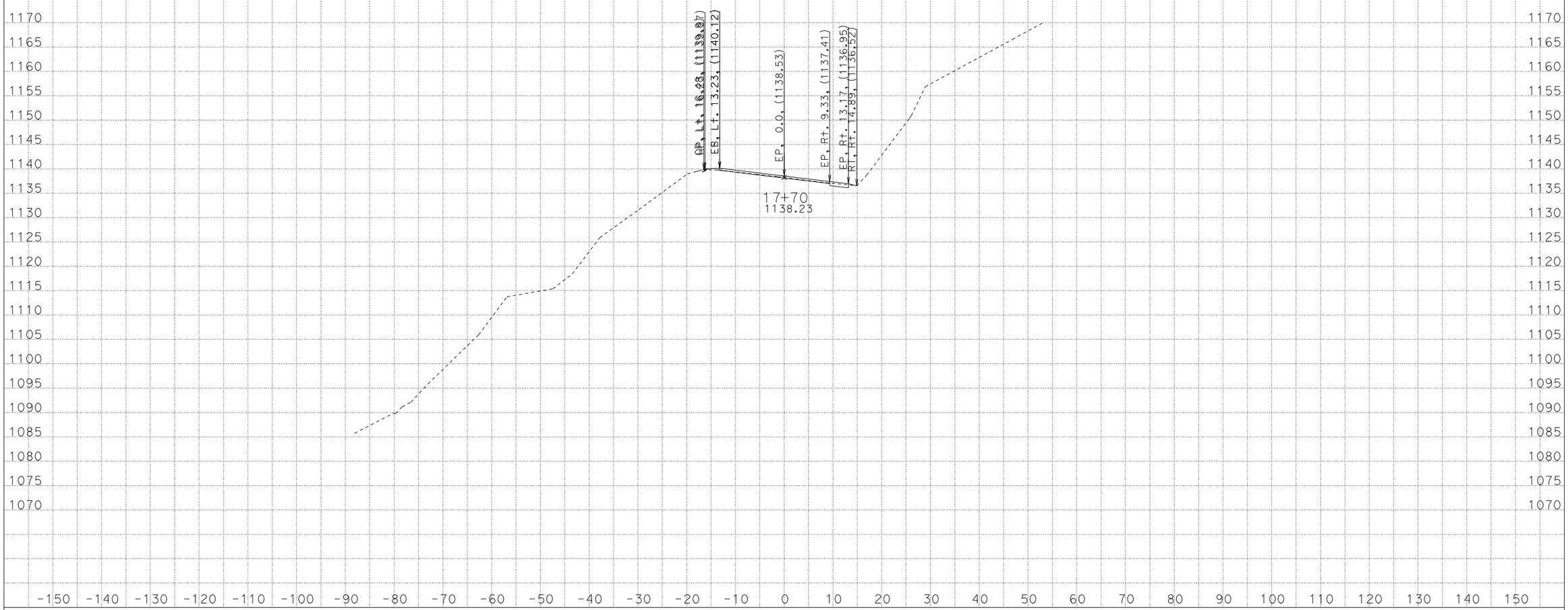

CREATED BY: ADEL NAJAR
DATE: 12/7/2012
KC Project: 11135 File: D:\mykc\raj_r9o35\xs\sr9_120512.ear

CONTRACT: 04-4S050
DIST/CO/RTE/PM: 04\SCI\09\4.2
PROJECT ID: 0400001202

SCALE: 1" = 10' Horiz.
1" = 10' Vert.

All Dimensions are US Survey Feet

CL14
CROSS SECTIONS
SHEET 52 OF 59

FOR EARTHWORK DEVELOPMENT ONLY

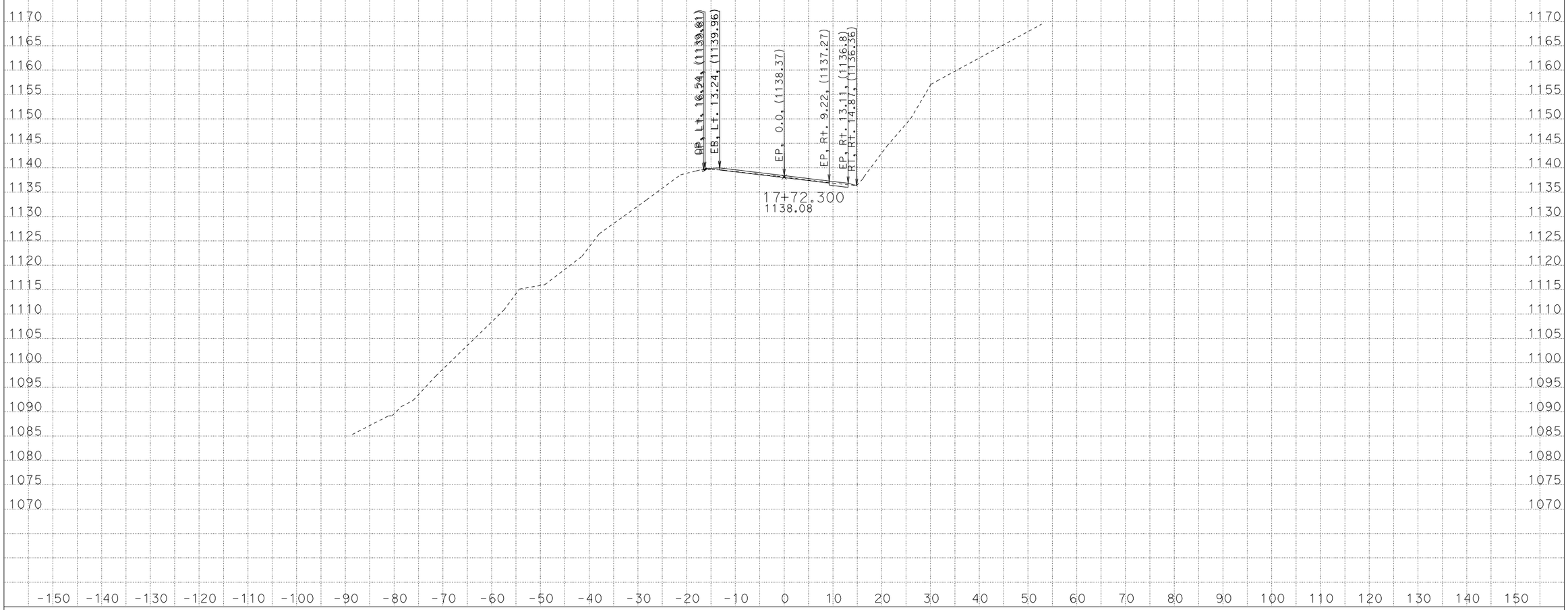

CREATED BY: ADEL NAJAR
DATE: 12/7/2012
KC Project: 11135 File: D:\mykc\raj_r9o35\xs\sr9_120512.ear

CONTRACT: 04-4S050
DIST/CO/RTE/PM: 04\SCI\09\4.2
PROJECT ID: 0400001202

SCALE: 1" = 10' Horiz.
1" = 10' Vert.

All Dimensions are US Survey Feet

CL14
CROSS SECTIONS

FOR EARTHWORK DEVELOPMENT ONLY

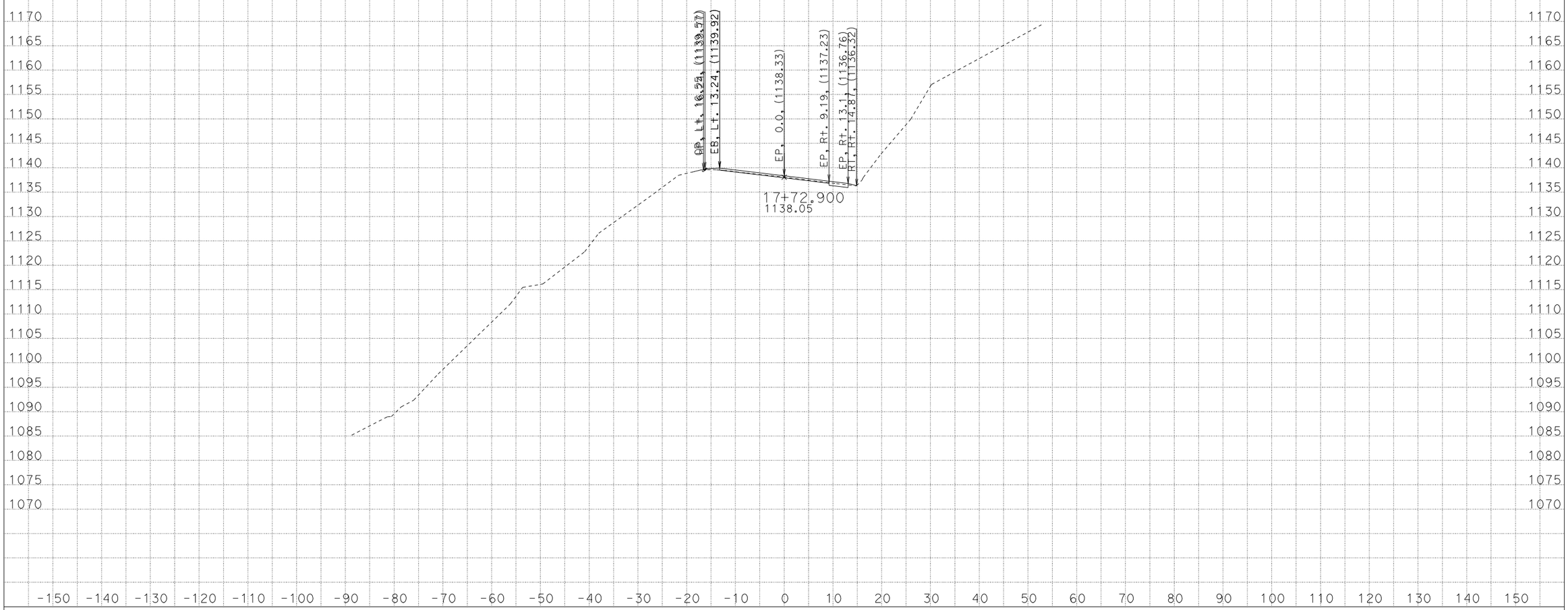

CREATED BY: ADEL NAJAR
DATE: 12/7/2012
KC Project: 11135 File: D:\mykc\raj_r9o35\xs\sr9_120512.ear

CONTRACT: 04-4S050
DIST/CO/RTE/PM: 04\SCI\09\4.2
PROJECT ID: 0400001202

SCALE: 1" = 10' Horiz.
1" = 10' Vert.

All Dimensions are US Survey Feet

CL14
CROSS SECTIONS

FOR EARTHWORK DEVELOPMENT ONLY



CREATED BY: ADEL NAJAR
DATE: 12/7/2012
KC Project: 11135 File: D:\mykc\raj_r9o35\xs\sr9_120512.ear

CONTRACT: 04-4S050
DIST/CO/RTE/PM: 04\SCI\09\4.2
PROJECT ID: 0400001202

SCALE: 1" = 10' Horiz.
1" = 10' Vert.

All Dimensions are US Survey Feet

CL14
CROSS SECTIONS
SHEET 55 OF 59