Dist	COUNTY	ROUTE	POST MILES TOTAL PROJECT	SHEET No.	TOTAL SHEETS
03	But,Gle, Yub	5,32, 70,99	Var	3	18

D. S. Lamb 11-10-08
REGISTERED CIVIL ENGINEER DATE

12-15-08
PLANS APPROVAL DATE

REGISTERED PROFESSIONAL ENGINEER
DAVID S. LAMB
No. C53386
Exp.6/30/09
CIVIL
STATE OF CALIFORNIA

THE STATE OF CALIFORNIA OR ITS OFFICERS OR AGENTS SHALL NOT BE RESPONSIBLE FOR THE ACCURACY OR COMPLETENESS OF ELECTRONIC COPIES OF THIS PLAN SHEET.

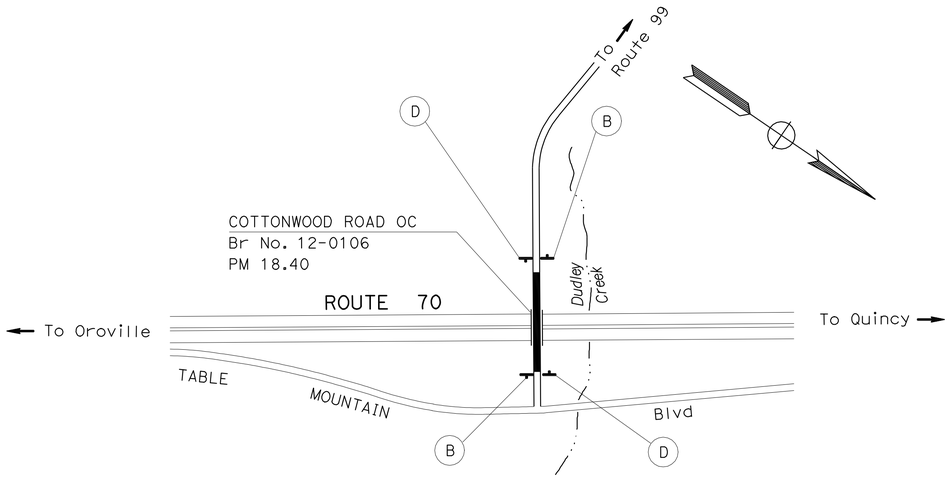

LOCATION 4

COTTONWOOD ROAD OC
But 70 PM 18.40
Br No. 12-0106

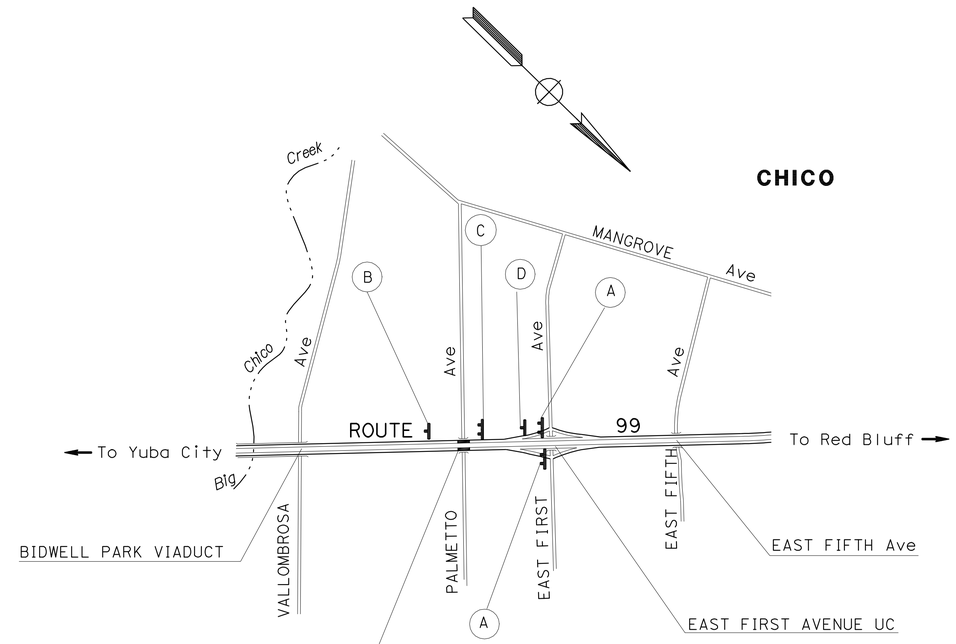

LOCATION 5

PALMETTO AVENUE UC
But 99 PM R33.08
Br No. 12-0152 L

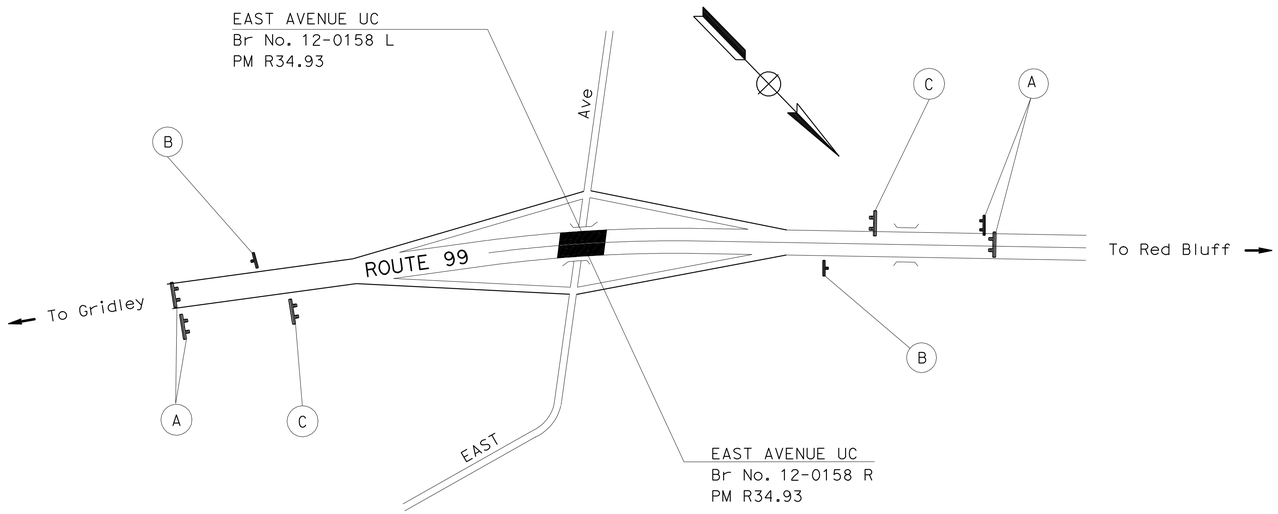

LOCATIONS 6 AND 7

EAST AVENUE UC
But 99 PM R34.93
Br No. 12-0158 L/R

THIS PLAN ACCURATE FOR CONSTRUCTION AREA SIGN WORK ONLY.

CONSTRUCTION AREA SIGNS

NO SCALE

CS-2

CALCULATED-DESIGNED BY	ROBERT M. FLOYD II
CHECKED BY	JOHN KEBER
REVISED BY	RMF II / RMF II
DATE REVISED	10-29-08 / 11-05-08
FUNCTIONAL SUPERVISOR	BRIAN D. TOEPFER

STATE OF CALIFORNIA - DEPARTMENT OF TRANSPORTATION
Caltrans **MAINTENANCE**

LAST REVISION 11-10-08 | DATE PLOTTED => 19-DEC-2008 | TIME PLOTTED => 07:39