FOR EARTHWORK DEVELOPMENT ONLY

All Dimensions are U.S. Survey Feet

NOTE:
ROADWAY RECIEVED 0.1' OVERLAY PROCEEDING TOPOGRAPHIC SURVEYS
SHOWN ON THESE SHEETS. FINISHED GRADE IS ADJUSTED ACCORDINGLY.

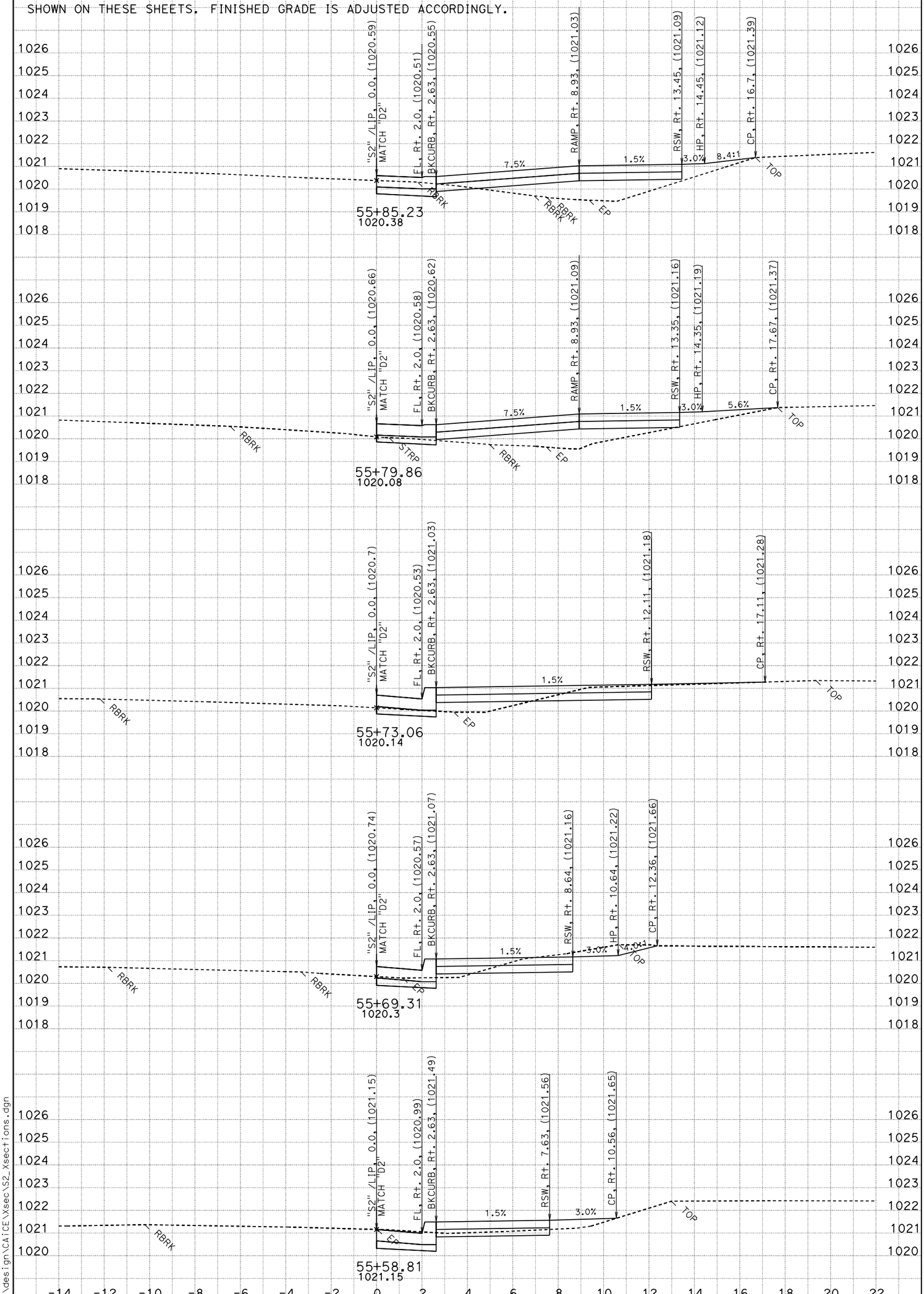

DATE: 4/13/2014

SCALE: 1" = 2' Horiz.
1" = 2' Vert.

PROJECT ID: New Old Shasta ADA

CONTRACT: 02-4G4804
DIST/CO/RTE/PM: Sha-299-18.4/18.7
CREATED BY: Michael Sullivan

S2
CROSS SECTIONS
SHEET 1 OF 39

P:\proj1\02\4G480\design\CAICE\Xsec\S2_Xsections.dgn

FOR EARTHWORK DEVELOPMENT ONLY

All Dimensions are U.S. Survey Feet

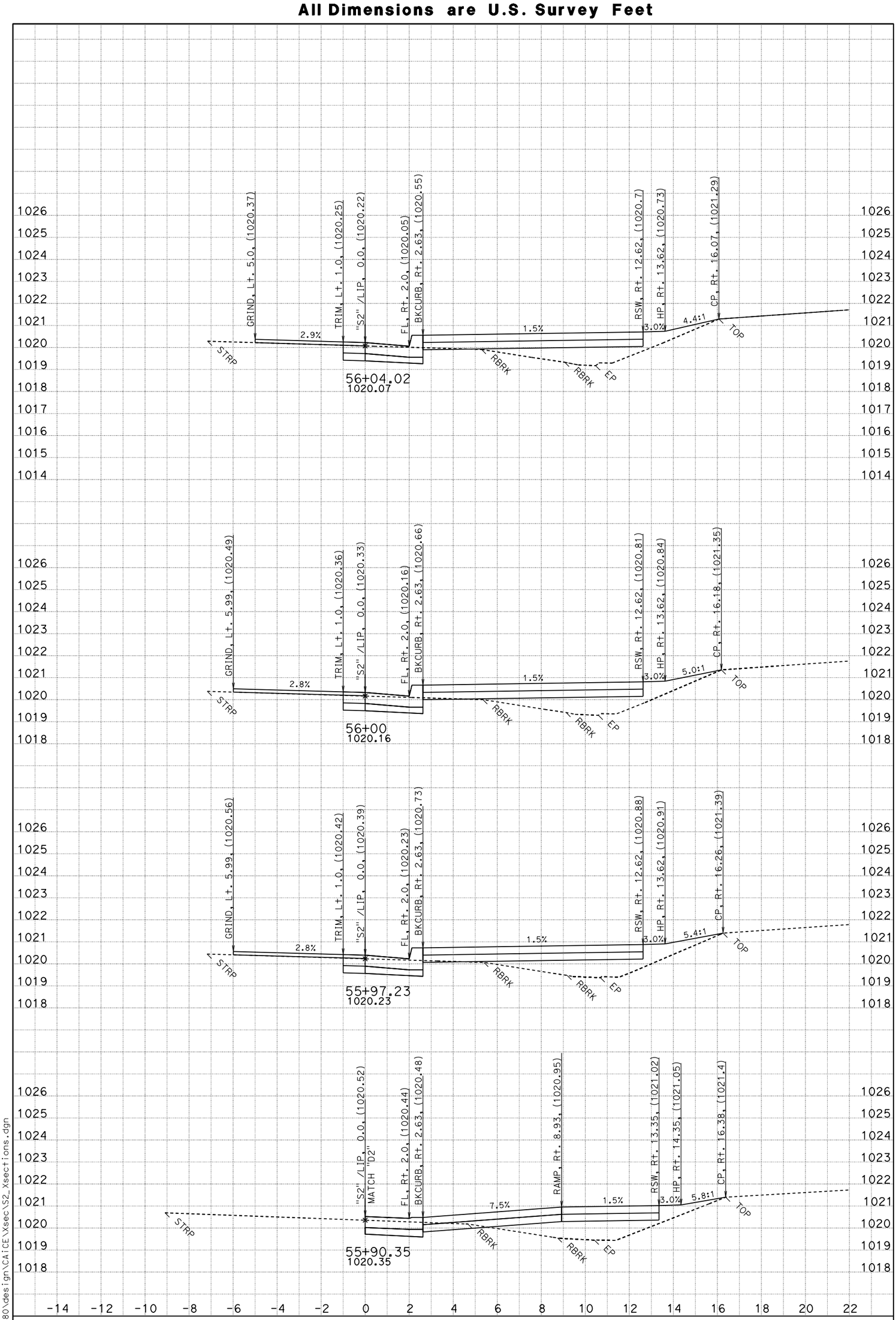

DATE: 4/13/2014

SCALE: 1" = 2' Horiz.
1" = 2' Vert.

PROJECT ID: New Old Shasta ADA

CONTRACT: 02-4G4804

DIST/CO/RTE/PM: Sha-299-18.4/18.7

CREATED BY: Michael Sullivan

S2

CROSS SECTIONS

SHEET 2 OF 39

P:\proj1\02\4G480\design\CAICE\Xsec\S2_Xsections.dgn

FOR EARTHWORK DEVELOPMENT ONLY

All Dimensions are U.S. Survey Feet

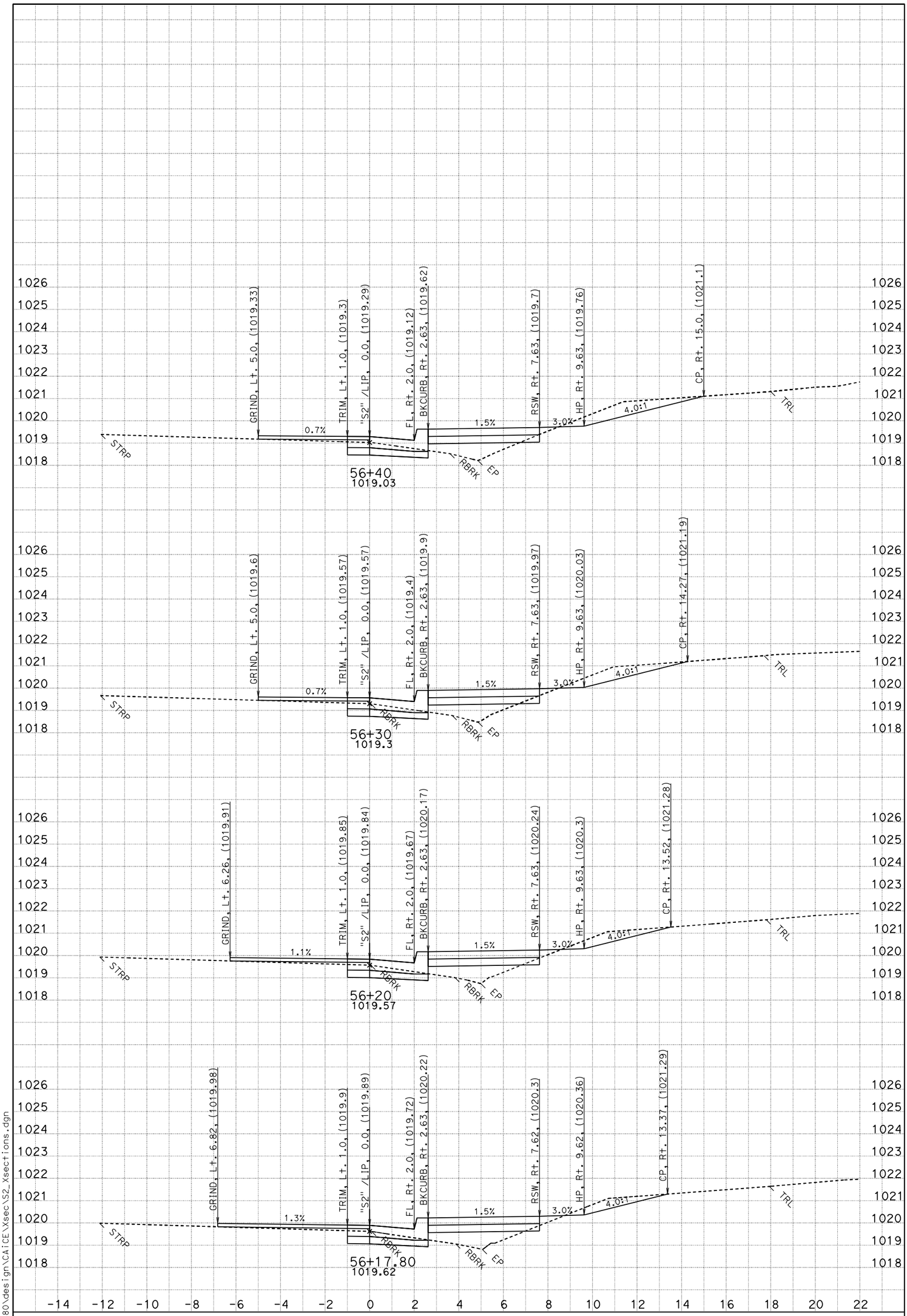

DATE: 4/13/2014

SCALE: 1" = 2' Horiz.
1" = 2' Vert.

PROJECT ID: New Old Shasta ADA

CONTRACT: 02-4G4804

DIST/CO/RTE/PM: Sha-299-18.4/18.7

CREATED BY: Michael Sullivan

S2

CROSS SECTIONS

SHEET 3 OF 39

P:\proj1\02\4G480\design\CAICE\Xsec\S2_Xsections.dgn

FOR EARTHWORK DEVELOPMENT ONLY

All Dimensions are U.S. Survey Feet

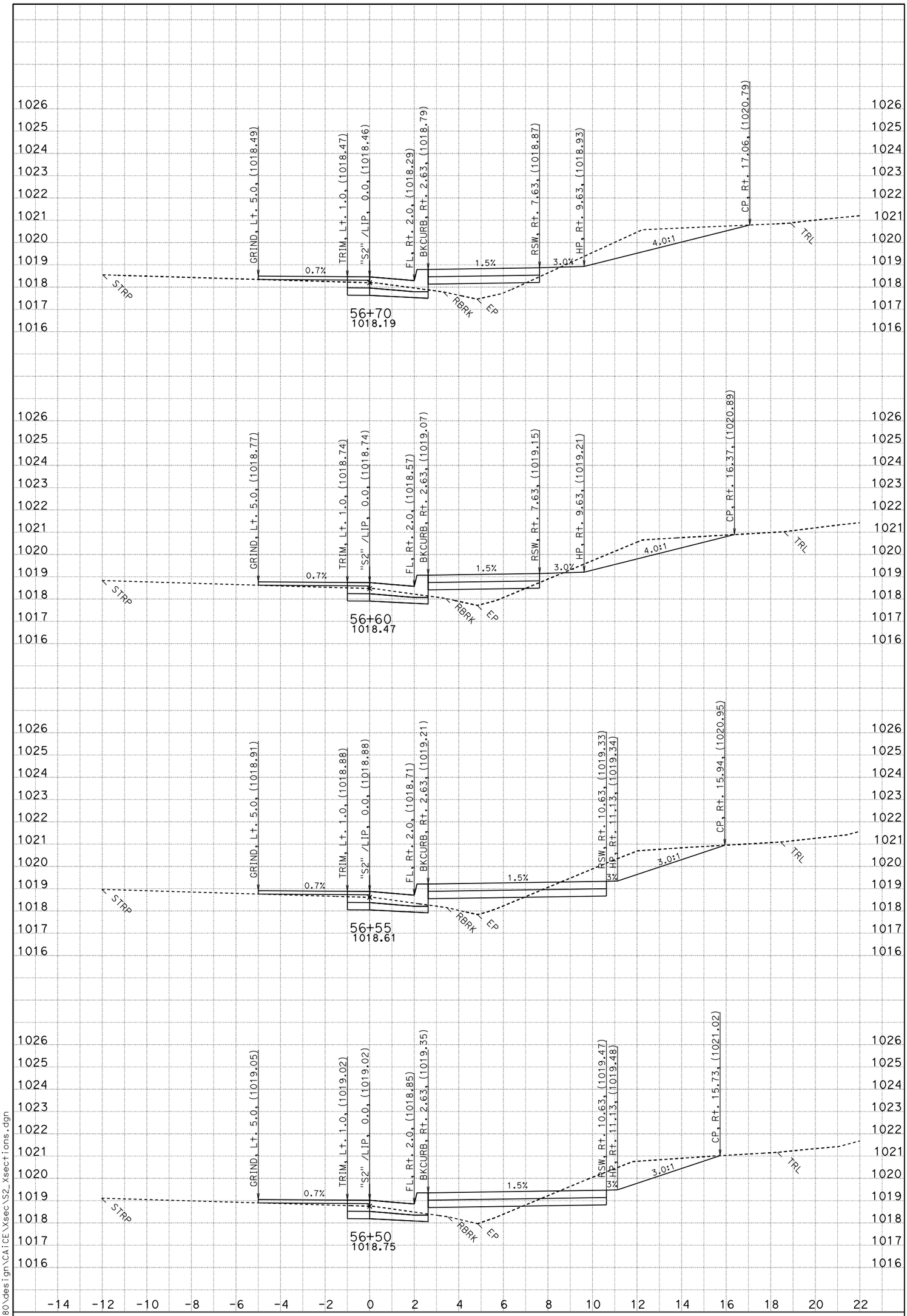

DATE: 4/13/2014

SCALE: 1" = 2' Horiz.
1" = 2' Vert.

PROJECT ID: New Old Shasta ADA

CONTRACT: 02-4G4804

DIST/CO/RTE/PM: Sha-299-18.4/18.7

CREATED BY: Michael Sullivan

S2

CROSS SECTIONS

SHEET 4 OF 39

P:\proj1\02\4G480\design\CAICE\Xsec\S2_Xsections.dgn

FOR EARTHWORK DEVELOPMENT ONLY

All Dimensions are U.S. Survey Feet

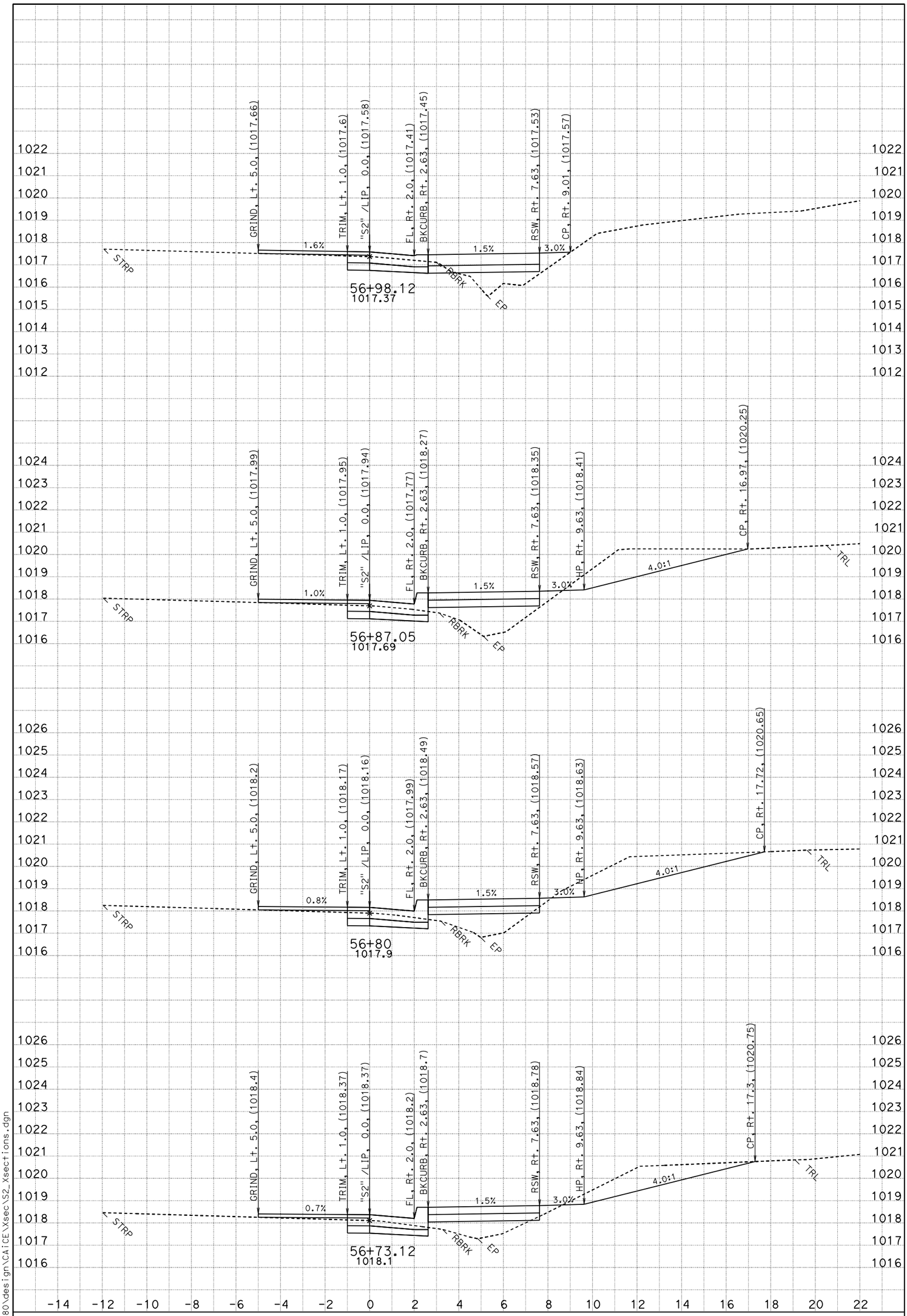

DATE: 4/13/2014

SCALE: 1" = 2' Horiz.
1" = 2' Vert.

PROJECT ID: New Old Shasta ADA

CONTRACT: 02-4G4804

DIST/CO/RTE/PM: Sha-299-18.4/18.7

CREATED BY: Michael Sullivan

S2

CROSS SECTIONS

SHEET 5 OF 39

P:\proj1\02\4G480\design\CAICE\Xsec\S2_Xsections.dgn

FOR EARTHWORK DEVELOPMENT ONLY

All Dimensions are U.S. Survey Feet

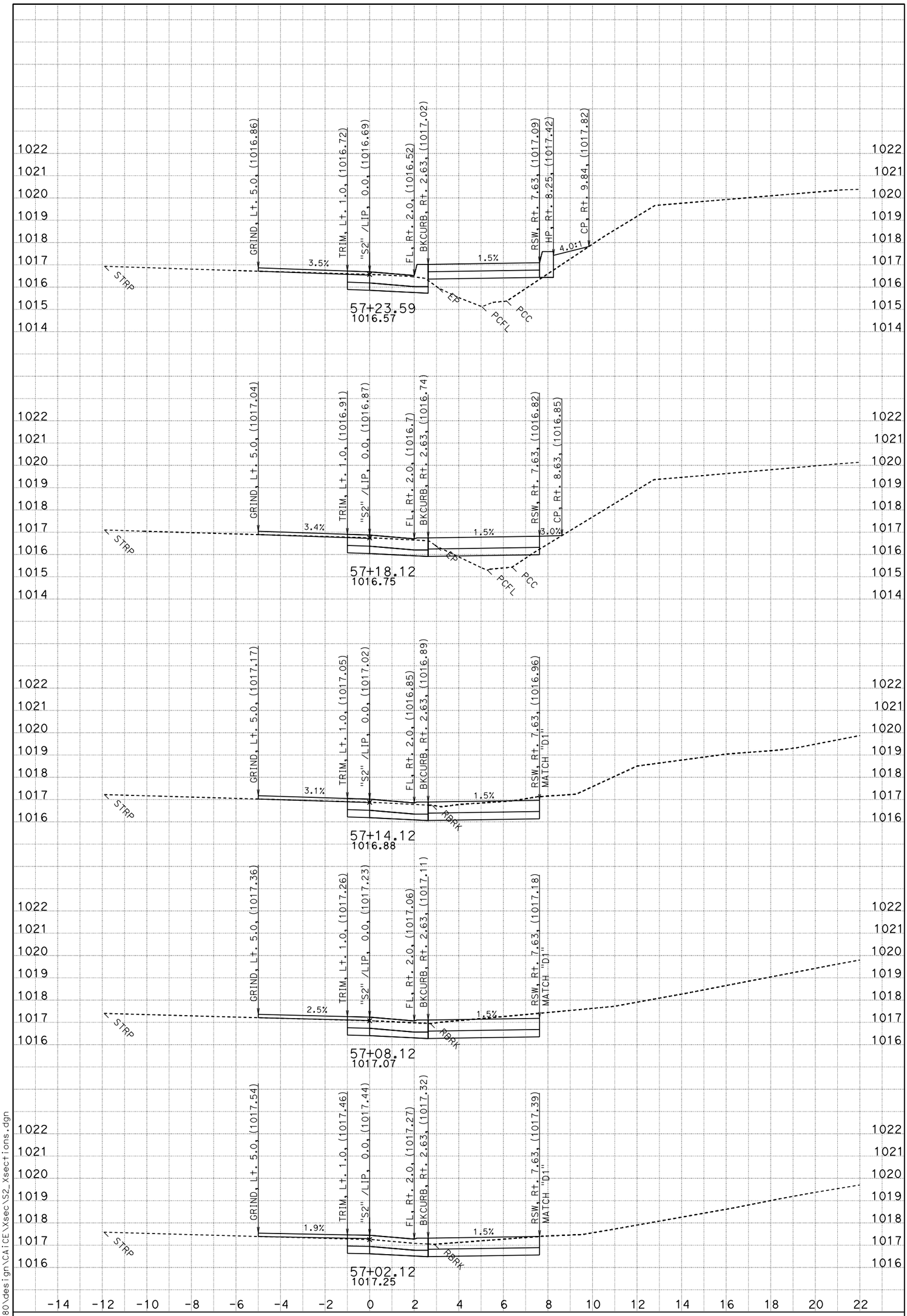

DATE: 4/13/2014

SCALE: 1" = 2' Horiz.
1" = 2' Vert.

PROJECT ID: New Old Shasta ADA

CONTRACT: 02-4G4804

DIST/CO/RTE/PM: Sha-299-18.4/18.7

CREATED BY: Michael Sullivan

S2

CROSS SECTIONS

SHEET 6 OF 39

P:\proj1\02\4G480\design\CAICE\Xsec\S2_Xsections.dgn

FOR EARTHWORK DEVELOPMENT ONLY

All Dimensions are U.S. Survey Feet

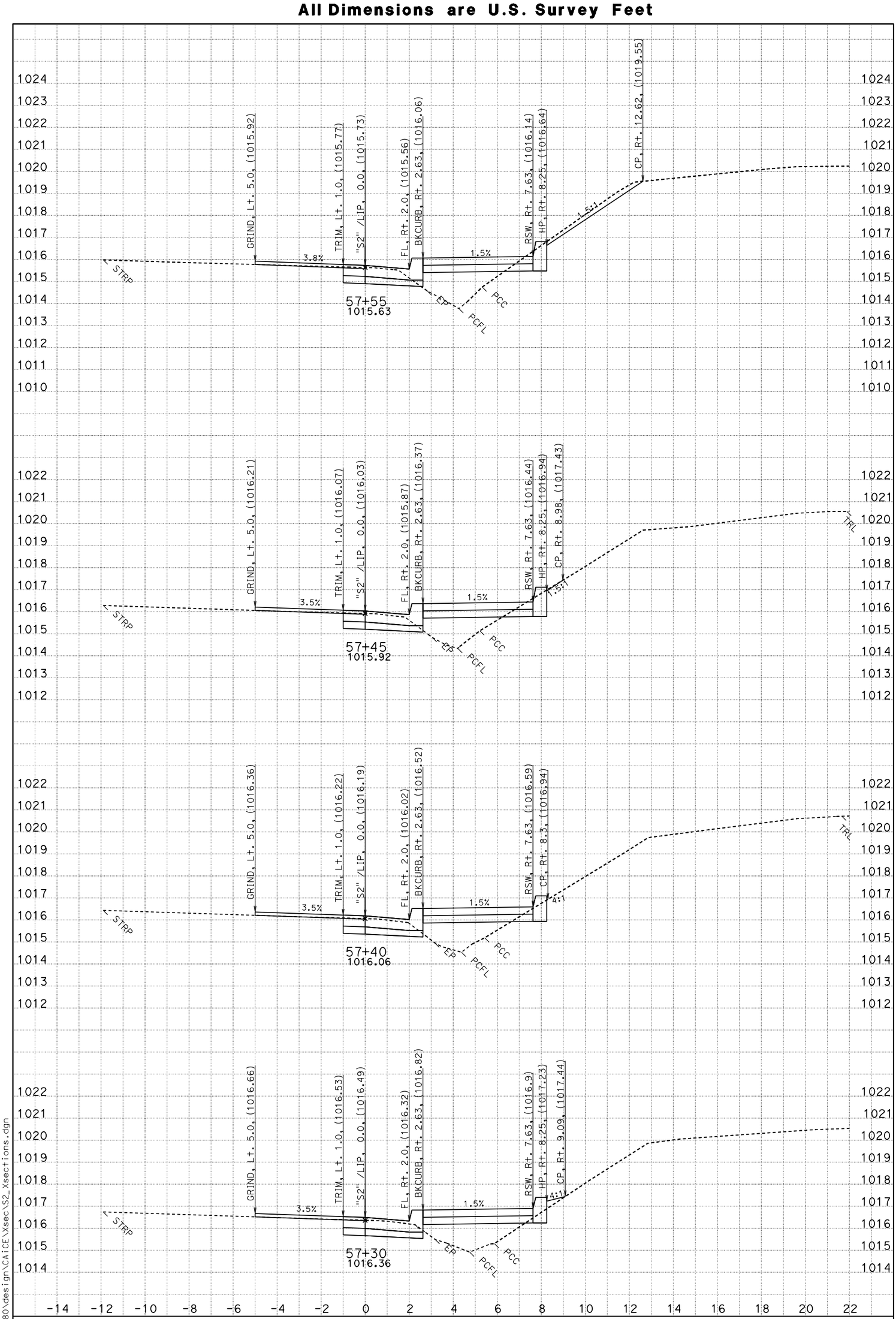

DATE: 4/13/2014

SCALE: 1" = 2' Horiz.
1" = 2' Vert.

PROJECT ID: New Old Shasta ADA

CONTRACT: 02-4G4804

DIST/CO/RTE/PM: Sha-299-18.4/18.7

CREATED BY: Michael Sullivan

S2

CROSS SECTIONS

SHEET 7 OF 39

P:\proj1\02\4G480\design\CAICE\Xsec\S2_Xsections.dgn

FOR EARTHWORK DEVELOPMENT ONLY

All Dimensions are U.S. Survey Feet

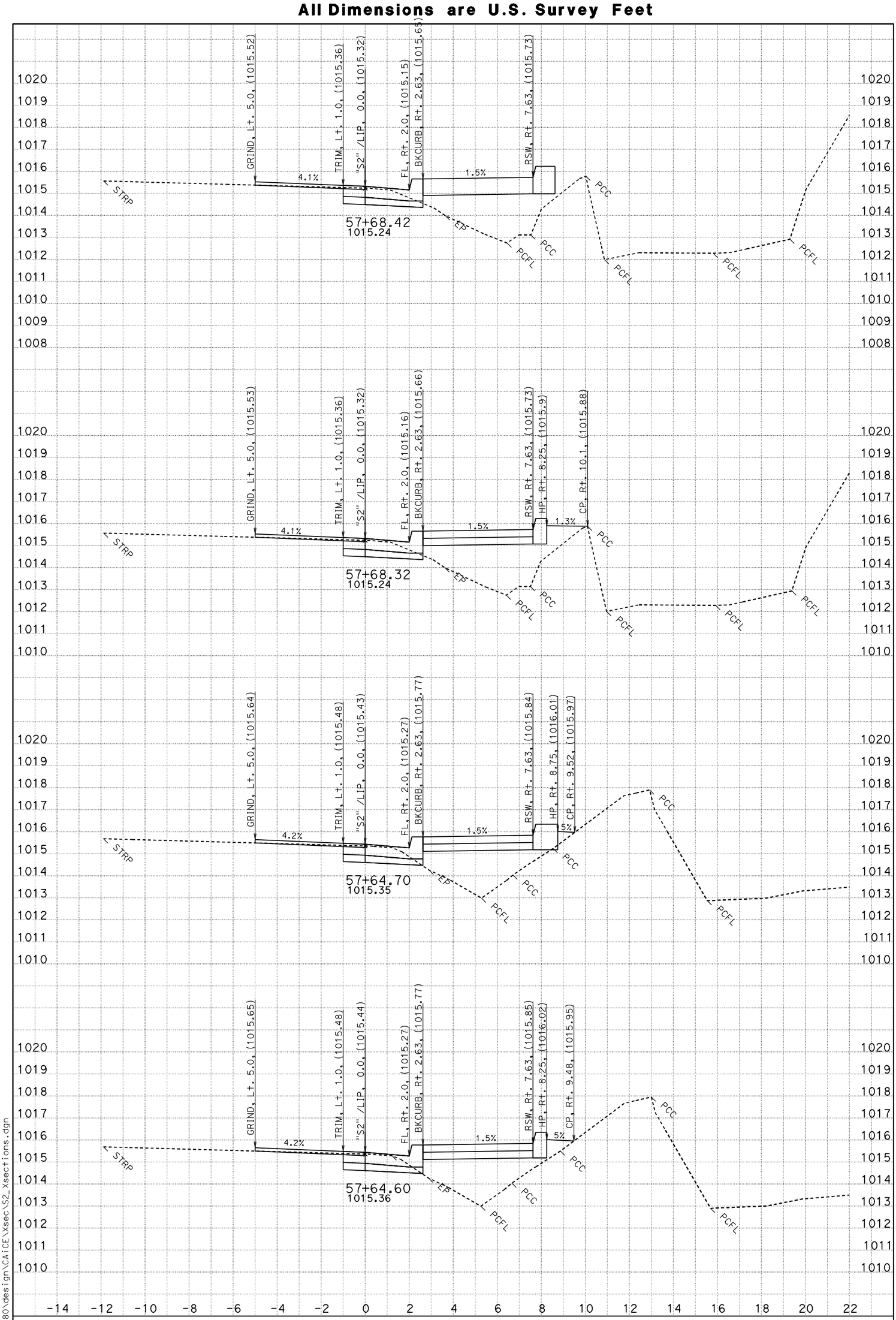

DATE: 4/13/2014

SCALE: 1" = 2' Horiz.
1" = 2' Vert.

PROJECT ID: New Old Shasta ADA

CONTRACT: 02-4G4804

DIST/CO/RTE/PM: Sha-299-18.4/18.7

CREATED BY: Michael Sullivan

S2

CROSS SECTIONS

SHEET 8 OF 39

P:\proj1\02\4G480\design\CAICE\Xsec\S2_Xsections.dgn

FOR EARTHWORK DEVELOPMENT ONLY

All Dimensions are U.S. Survey Feet

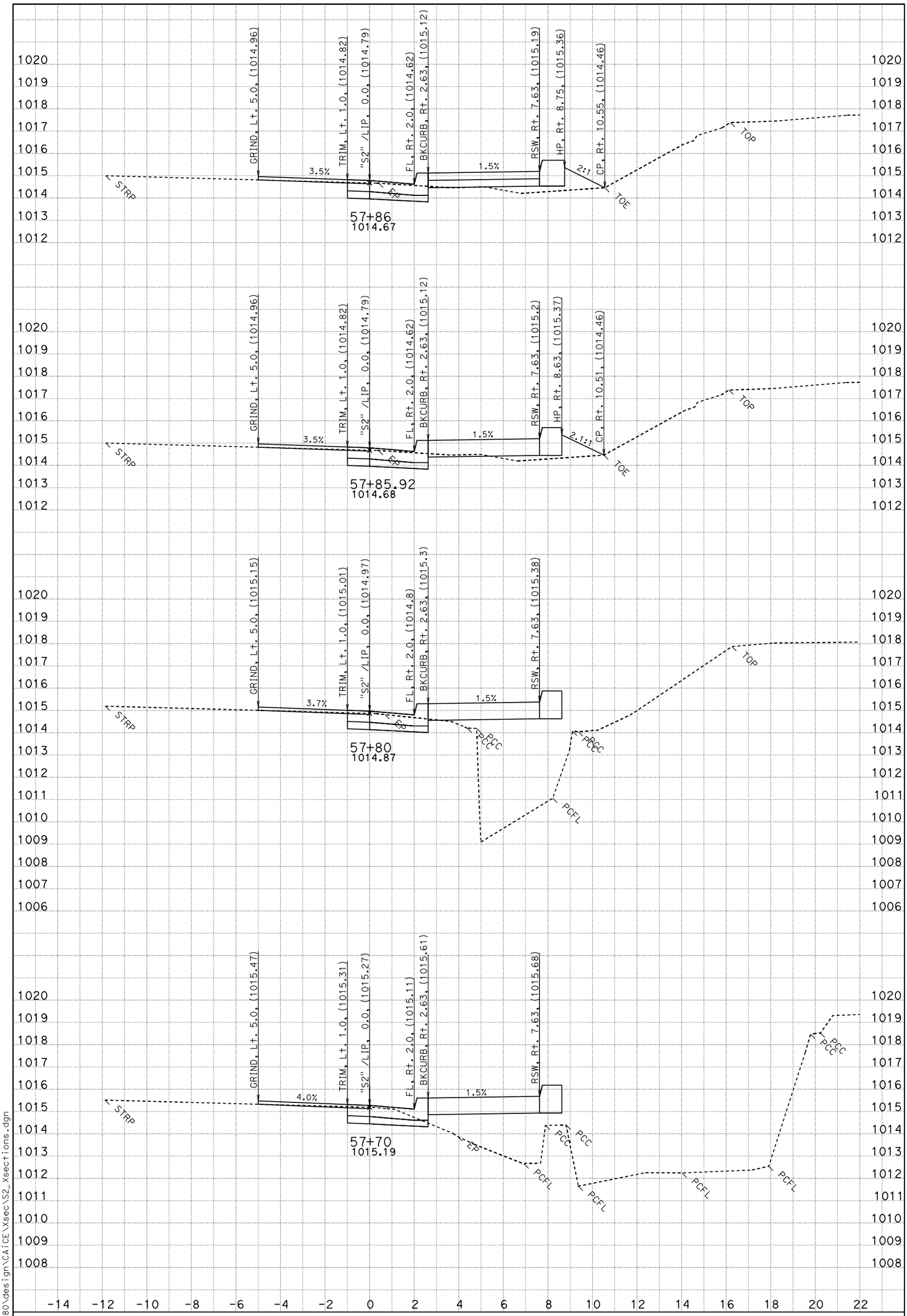

DATE: 4/13/2014

SCALE: 1" = 2' Horiz.
1" = 2' Vert.

PROJECT ID: New Old Shasta ADA

CONTRACT: 02-4G4804

DIST/CO/RTE/PM: Sha-299-18.4/18.7

CREATED BY: Michael Sullivan

S2

CROSS SECTIONS

SHEET 9 OF 39

P:\proj1\02\4G480\design\CAICE\Xsec\S2_Xsections.dgn

FOR EARTHWORK DEVELOPMENT ONLY

All Dimensions are U.S. Survey Feet

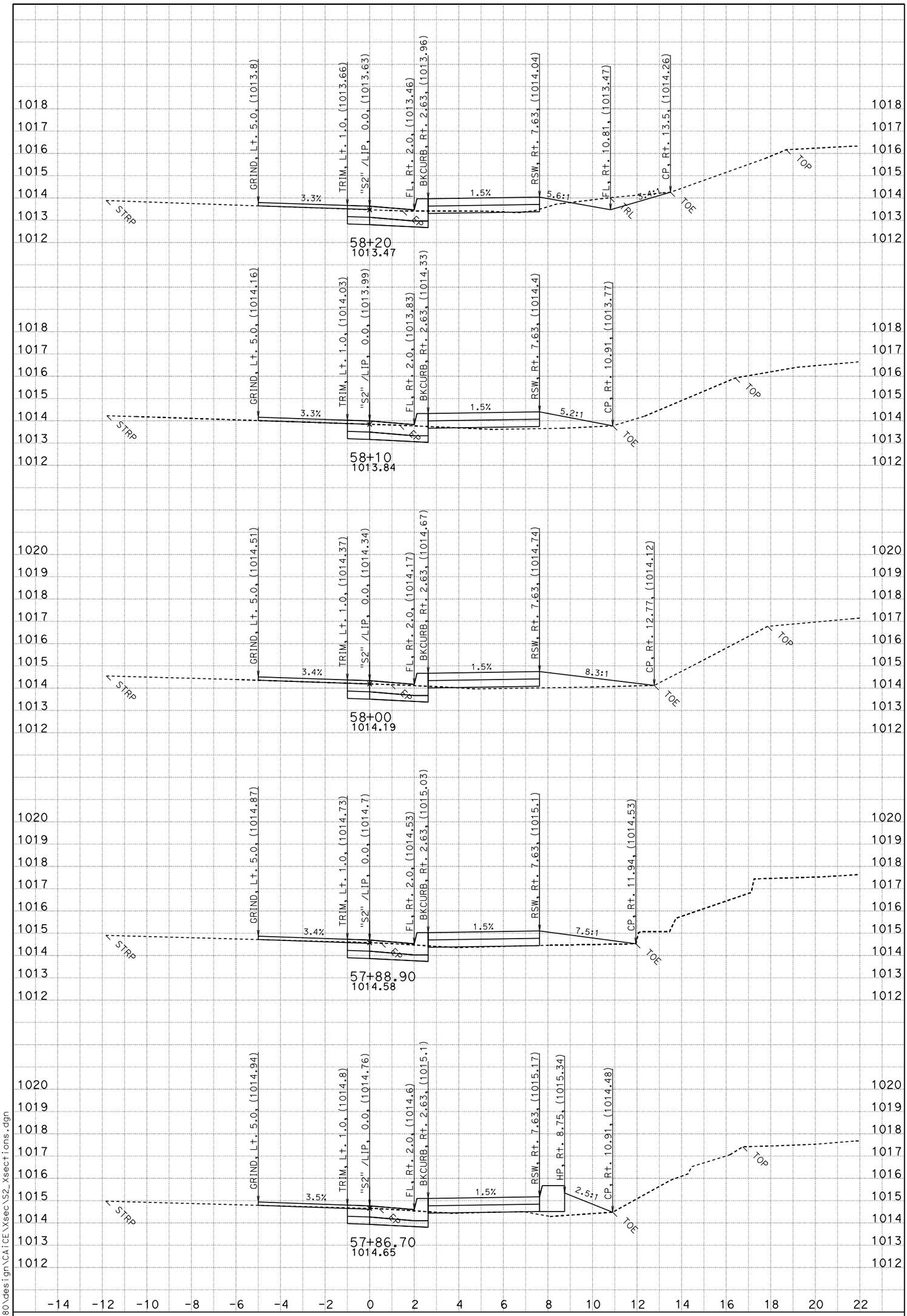

DATE: 4/13/2014

SCALE: 1" = 2' Horiz.
1" = 2' Vert.

PROJECT ID: New Old Shasta ADA

CONTRACT: 02-4G4804

DIST/CO/RTE/PM: Sha-299-18.4/18.7

CREATED BY: Michael Sullivan

S2

CROSS SECTIONS

SHEET 10 OF 39

P:\proj1\02\4G480\design\CAICE\Xsec\S2_Xsections.dgn

FOR EARTHWORK DEVELOPMENT ONLY

All Dimensions are U.S. Survey Feet

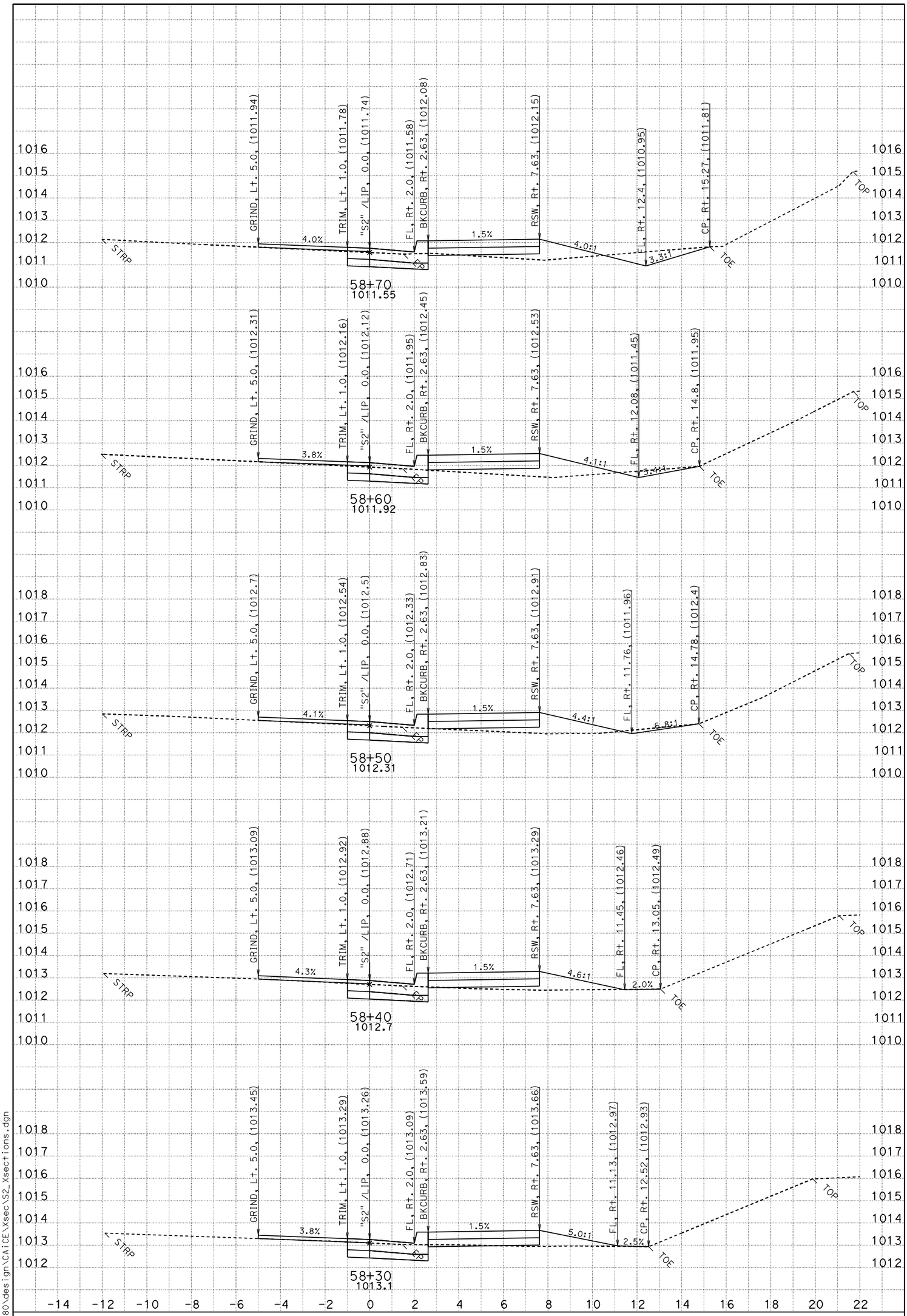

DATE: 4/13/2014

SCALE: 1" = 2' Horiz.
1" = 2' Vert.

PROJECT ID: New Old Shasta ADA

CONTRACT: 02-4G4804

DIST/CO/RTE/PM: Sha-299-18.4/18.7

CREATED BY: Michael Sullivan

S2

CROSS SECTIONS

SHEET 11 OF 39

P:\proj1\02\4G480\design\CAICE\Xsec\S2_Xsections.dgn

FOR EARTHWORK DEVELOPMENT ONLY

All Dimensions are U.S. Survey Feet

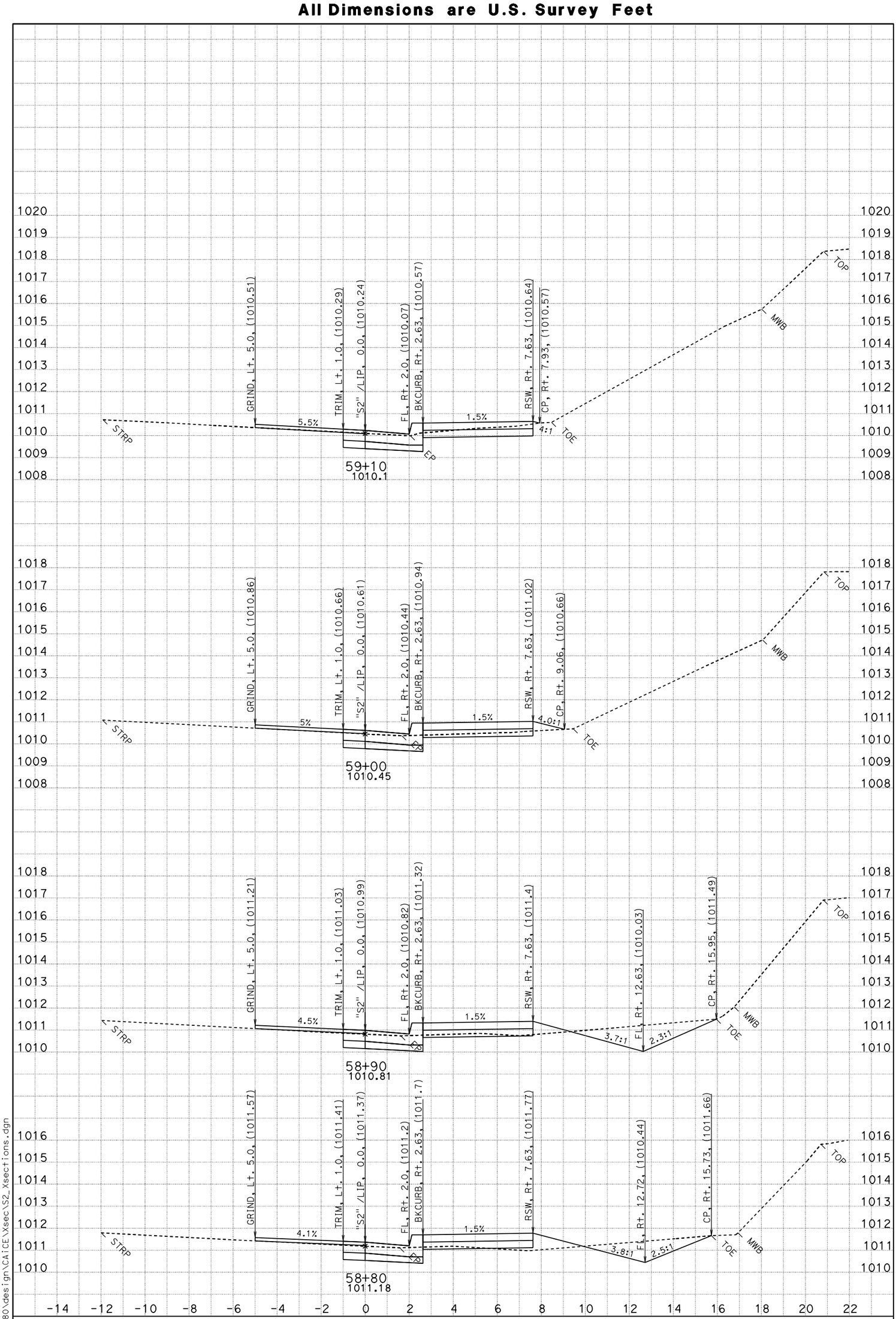

DATE: 4/13/2014

SCALE: 1" = 2' Horiz.
1" = 2' Vert.

PROJECT ID: New Old Shasta ADA

CONTRACT: 02-4G4804

DIST/CO/RTE/PM: Sha-299-18.4/18.7

CREATED BY: Michael Sullivan

S2

CROSS SECTIONS

SHEET 12 OF 39

P:\proj1\02\4G480\design\CAICE\Xsec\S2_Xsections.dgn

FOR EARTHWORK DEVELOPMENT ONLY

All Dimensions are U.S. Survey Feet

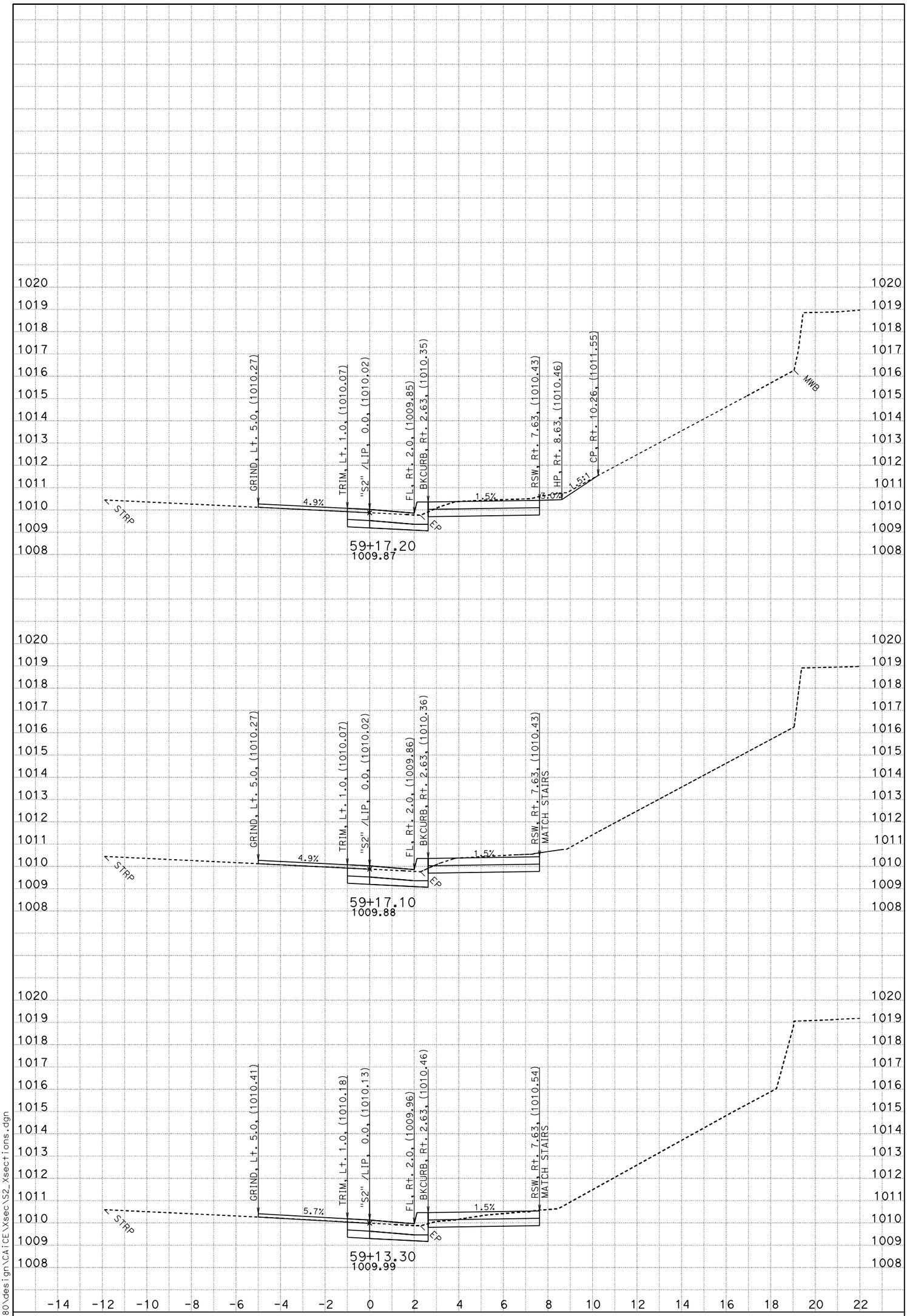

DATE: 4/13/2014

SCALE: 1" = 2' Horiz.
1" = 2' Vert.

PROJECT ID: New Old Shasta ADA

CONTRACT: 02-4G4804

DIST/CO/RTE/PM: Sha-299-18.4/18.7

CREATED BY: Michael Sullivan

S2

CROSS SECTIONS

SHEET 13 OF 39

P:\proj1\02\4G480\design\CAICE\Xsec\S2_Xsections.dgn

FOR EARTHWORK DEVELOPMENT ONLY

All Dimensions are U.S. Survey Feet

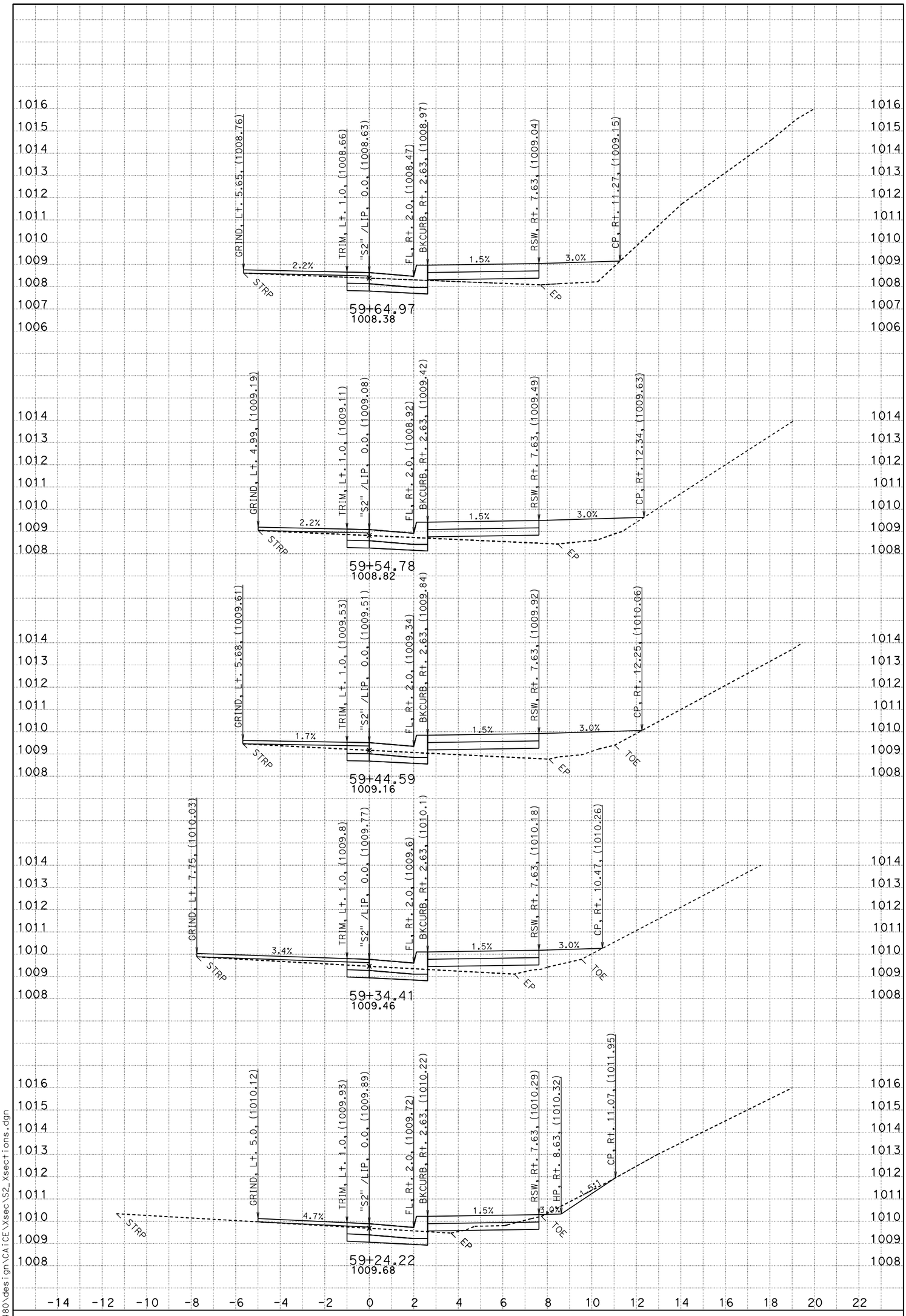

DATE: 4/13/2014

SCALE: 1" = 2' Horiz.
1" = 2' Vert.

PROJECT ID: New Old Shasta ADA

CONTRACT: 02-4G4804

DIST/CO/RTE/PM: Sha-299-18.4/18.7

CREATED BY: Michael Sullivan

S2

CROSS SECTIONS

SHEET 14 OF 39

P:\proj1\02\4G480\design\CAICE\Xsec\S2_Xsections.dgn

FOR EARTHWORK DEVELOPMENT ONLY

All Dimensions are U.S. Survey Feet

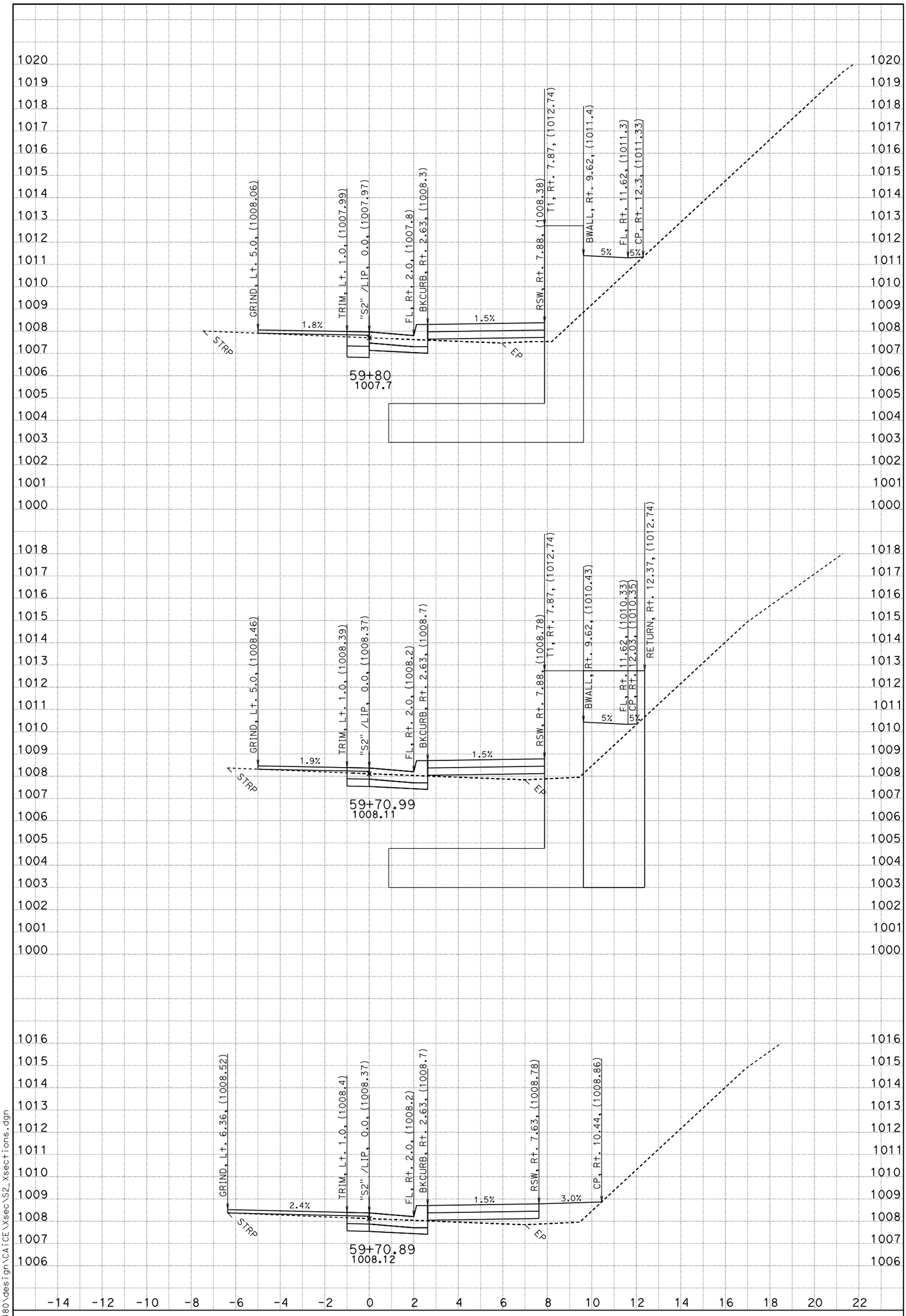

DATE: 4/13/2014

SCALE: 1" = 2' Horiz.
1" = 2' Vert.

PROJECT ID: New Old Shasta ADA

CONTRACT: 02-4G4804

DIST/CO/RTE/PM: Sha-299-18.4/18.7

CREATED BY: Michael Sullivan

S2

CROSS SECTIONS

SHEET 15 OF 39

P:\proj1\02\4G480\design\CAICE\Xsec\S2_Xsections.dgn

FOR EARTHWORK DEVELOPMENT ONLY

All Dimensions are U.S. Survey Feet

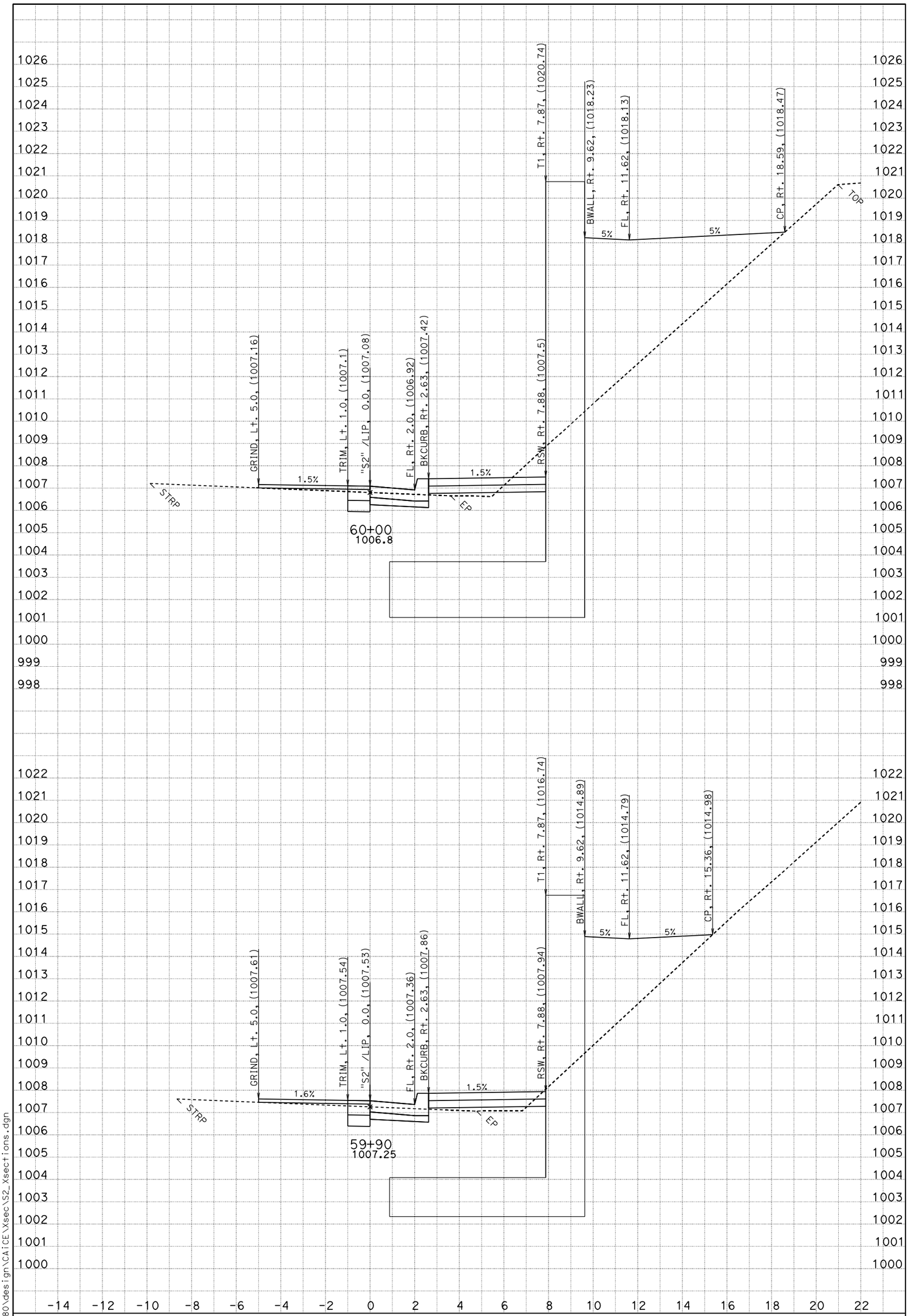

DATE: 4/13/2014

SCALE: 1" = 2' Horiz.
1" = 2' Vert.

PROJECT ID: New Old Shasta ADA

CONTRACT: 02-4G4804

DIST/CO/RTE/PM: Sha-299-18.4/18.7

CREATED BY: Michael Sullivan

S2

CROSS SECTIONS

SHEET 16 OF 39

P:\proj1\02\4G480\design\CAICE\Xsec\S2_Xsections.dgn

FOR EARTHWORK DEVELOPMENT ONLY

All Dimensions are U.S. Survey Feet

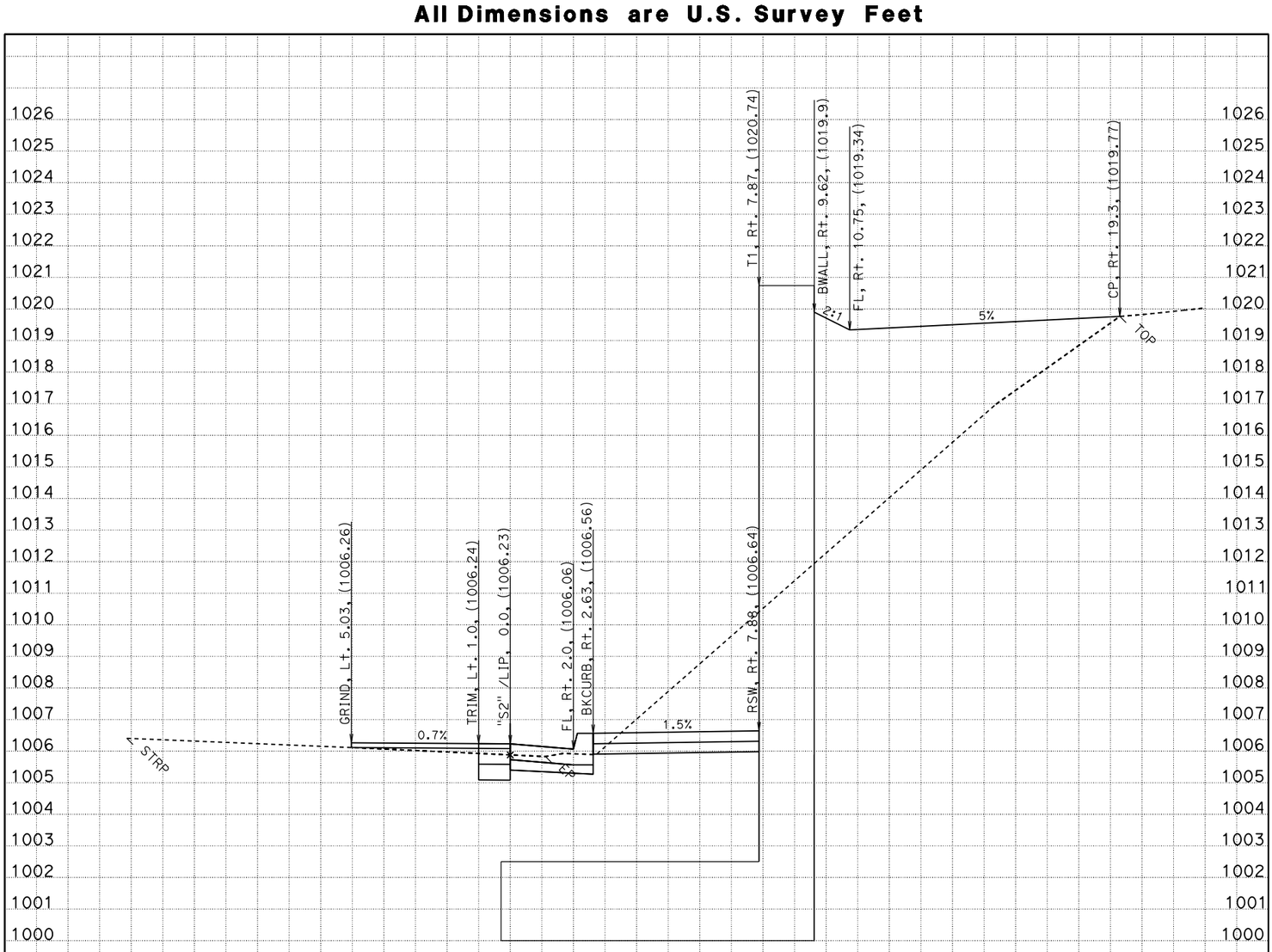

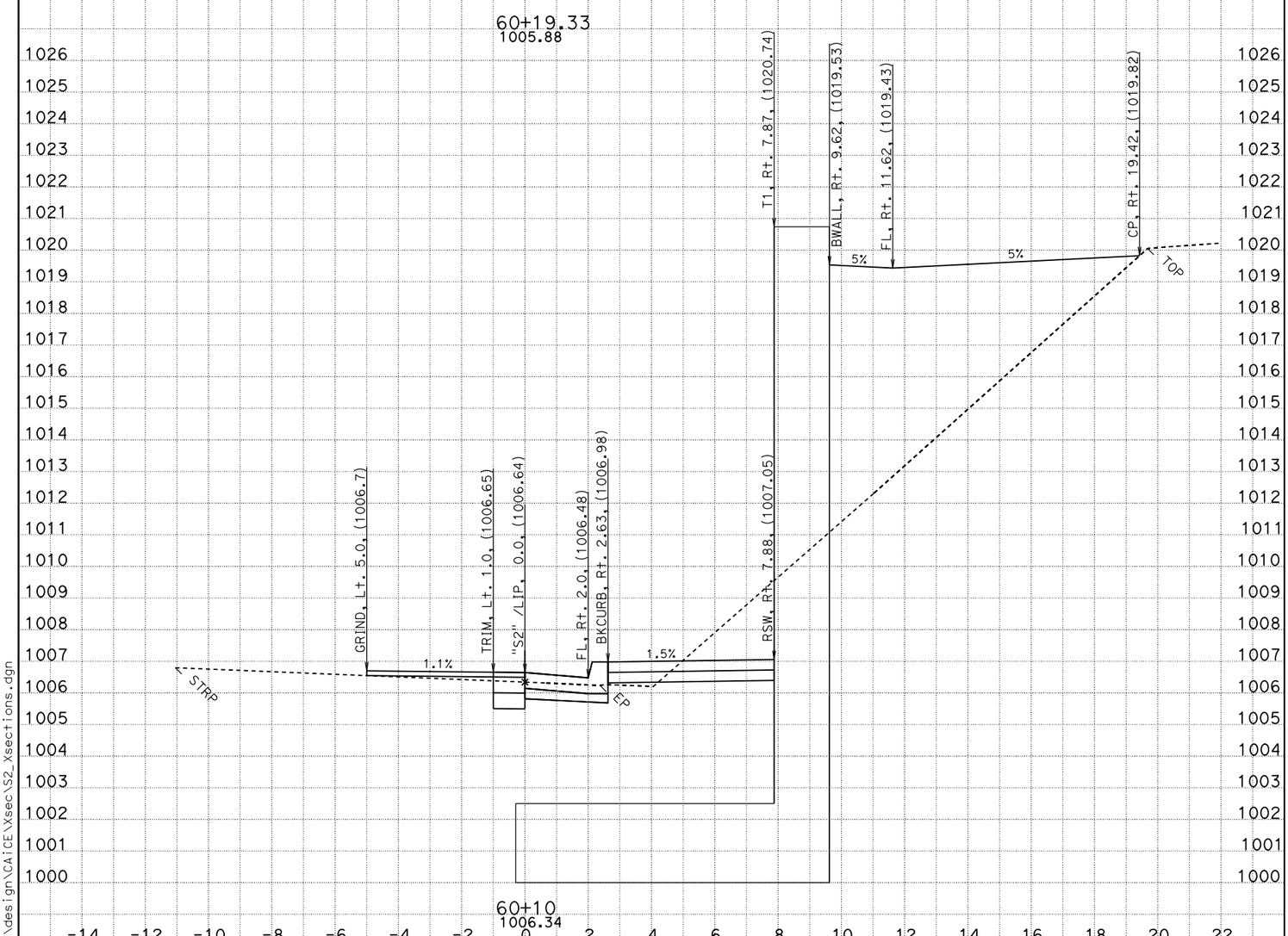

DATE: 4/13/2014

SCALE: 1" = 2' Horiz.
1" = 2' Vert.

PROJECT ID: New Old Shasta ADA

CONTRACT: 02-4G4804

DIST/CO/RTE/PM: Sha-299-18.4/18.7

CREATED BY: Michael Sullivan

S2

CROSS SECTIONS

SHEET 17 OF 39

P:\proj1\02\4G480\design\CAICE\Xsec\S2_Xsections.dgn

FOR EARTHWORK DEVELOPMENT ONLY

All Dimensions are U.S. Survey Feet

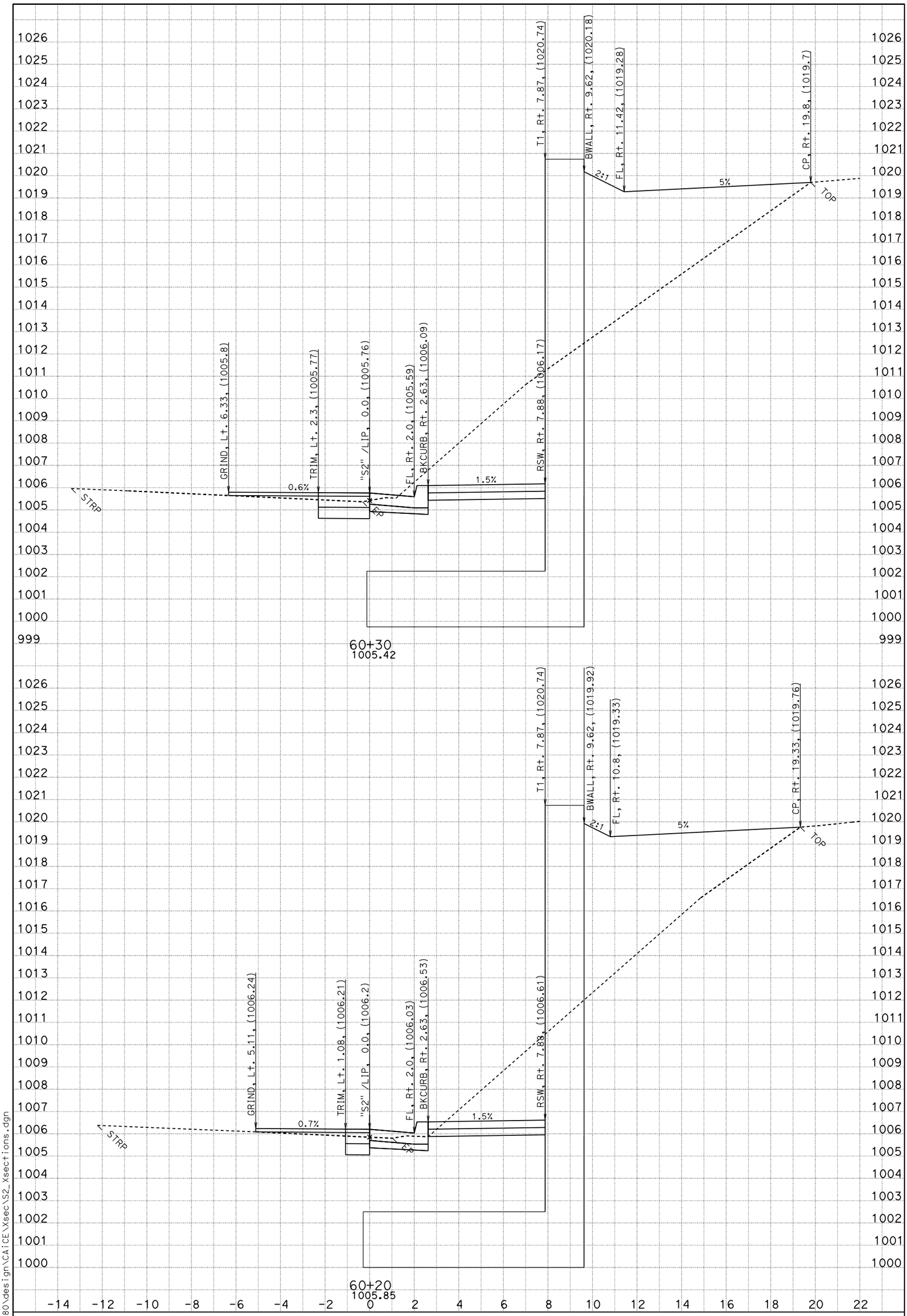

DATE: 4/13/2014

SCALE: 1" = 2' Horiz.
1" = 2' Vert.

PROJECT ID: New Old Shasta ADA

CONTRACT: 02-4G4804

DIST/CO/RTE/PM: Sha-299-18.4/18.7

CREATED BY: Michael Sullivan

S2

CROSS SECTIONS

SHEET 18 OF 39

P:\proj1\02\4G480\design\CAICE\Xsec\S2_Xsections.dgn

FOR EARTHWORK DEVELOPMENT ONLY

All Dimensions are U.S. Survey Feet

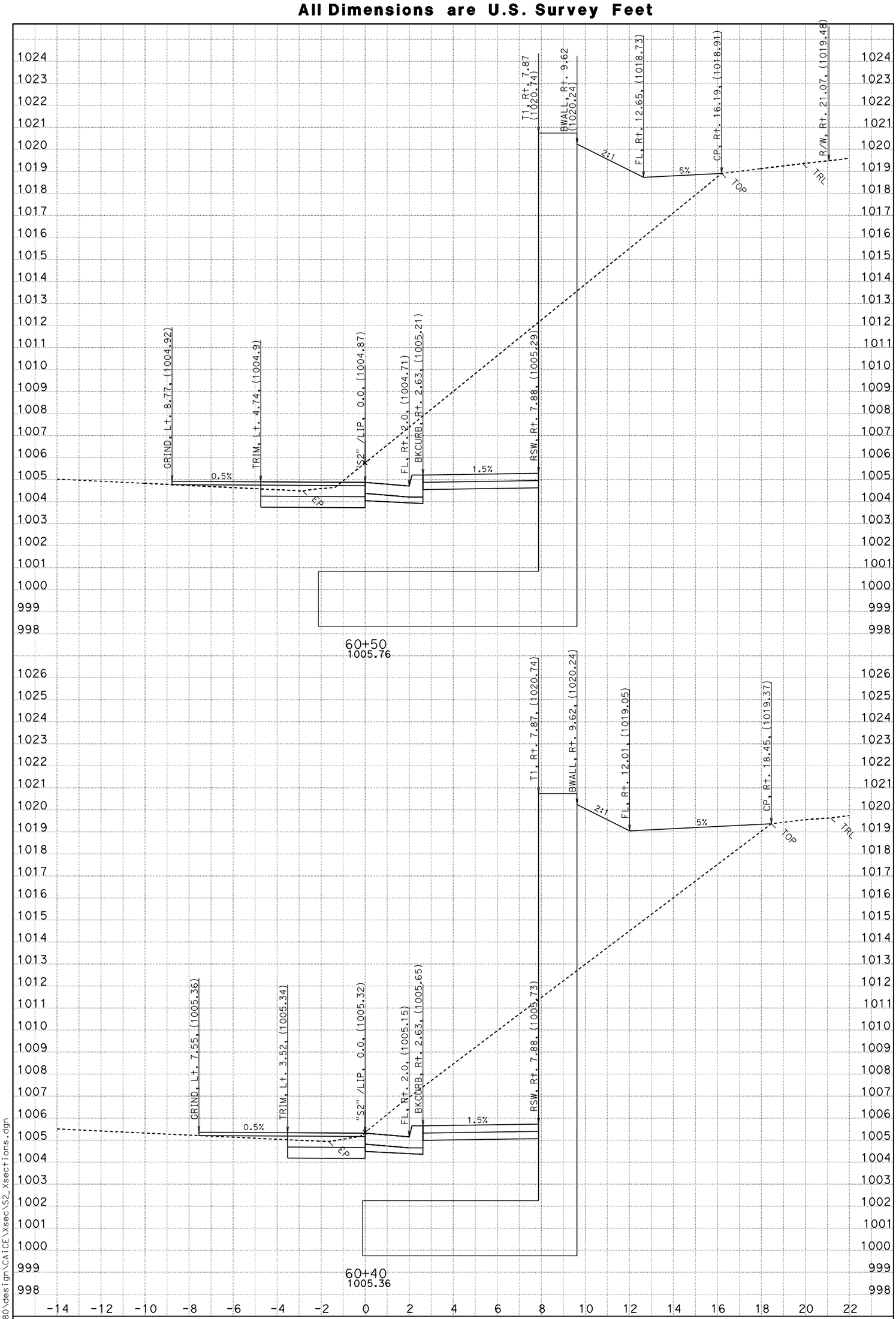

DATE: 4/13/2014

SCALE: 1" = 2' Horiz.
1" = 2' Vert.

PROJECT ID: New Old Shasta ADA

CONTRACT: 02-4G4804

DIST/CO/RTE/PM: Sha-299-18.4/18.7

CREATED BY: Michael Sullivan

S2

CROSS SECTIONS

SHEET 19 OF 39

P:\proj1\02\4G480\design\CAICE\Xsec\S2_Xsections.dgn

FOR EARTHWORK DEVELOPMENT ONLY

All Dimensions are U.S. Survey Feet

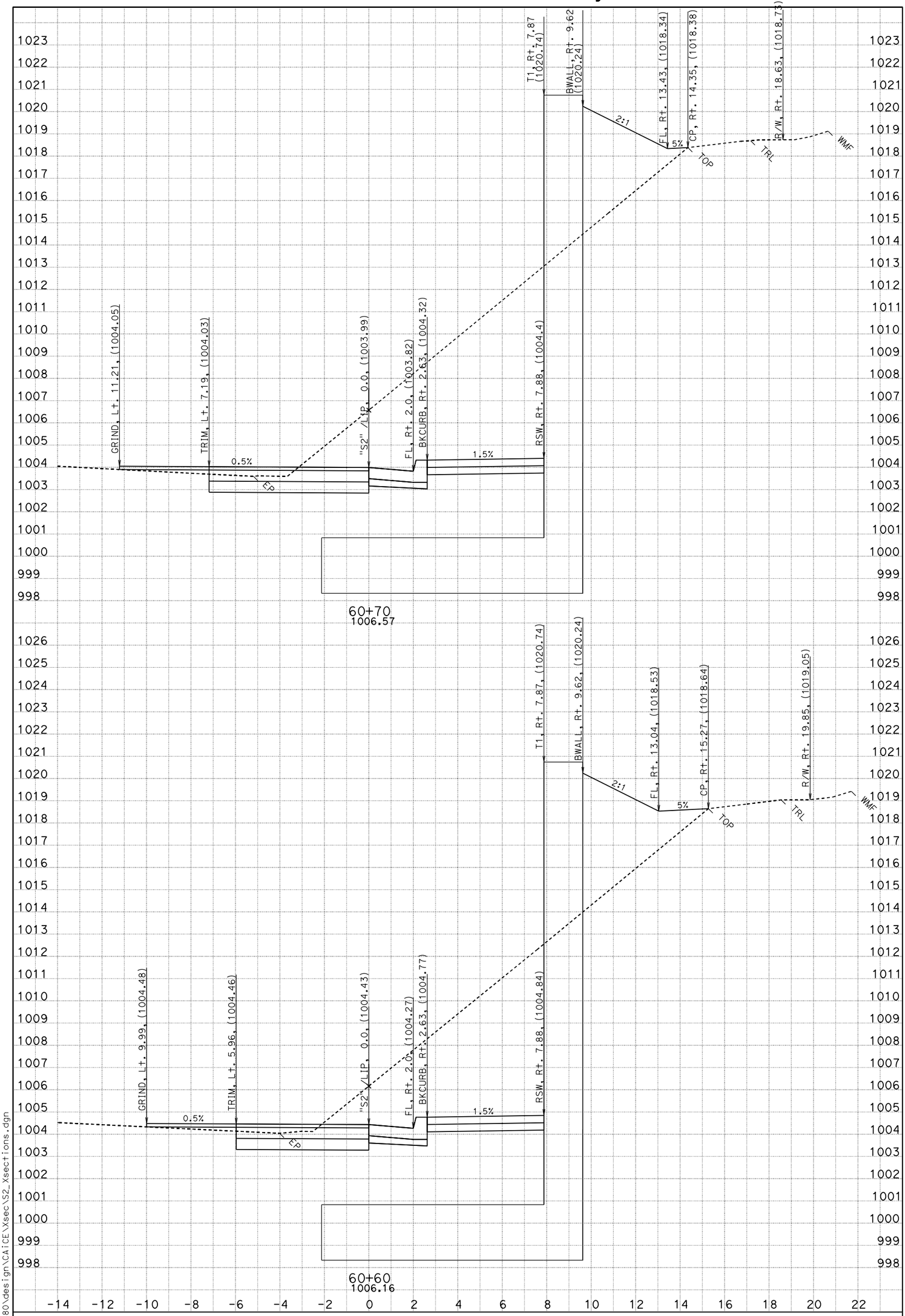

DATE: 4/13/2014

SCALE: 1" = 2' Horiz.
1" = 2' Vert.

PROJECT ID: New Old Shasta ADA

CONTRACT: 02-4G4804

DIST/CO/RTE/PM: Sha-299-18.4/18.7

CREATED BY: Michael Sullivan

S2

CROSS SECTIONS

SHEET 20 OF 39

P:\proj1\02\4G480\design\CAICE\Xsec\S2_Xsections.dgn

FOR EARTHWORK DEVELOPMENT ONLY

All Dimensions are U.S. Survey Feet

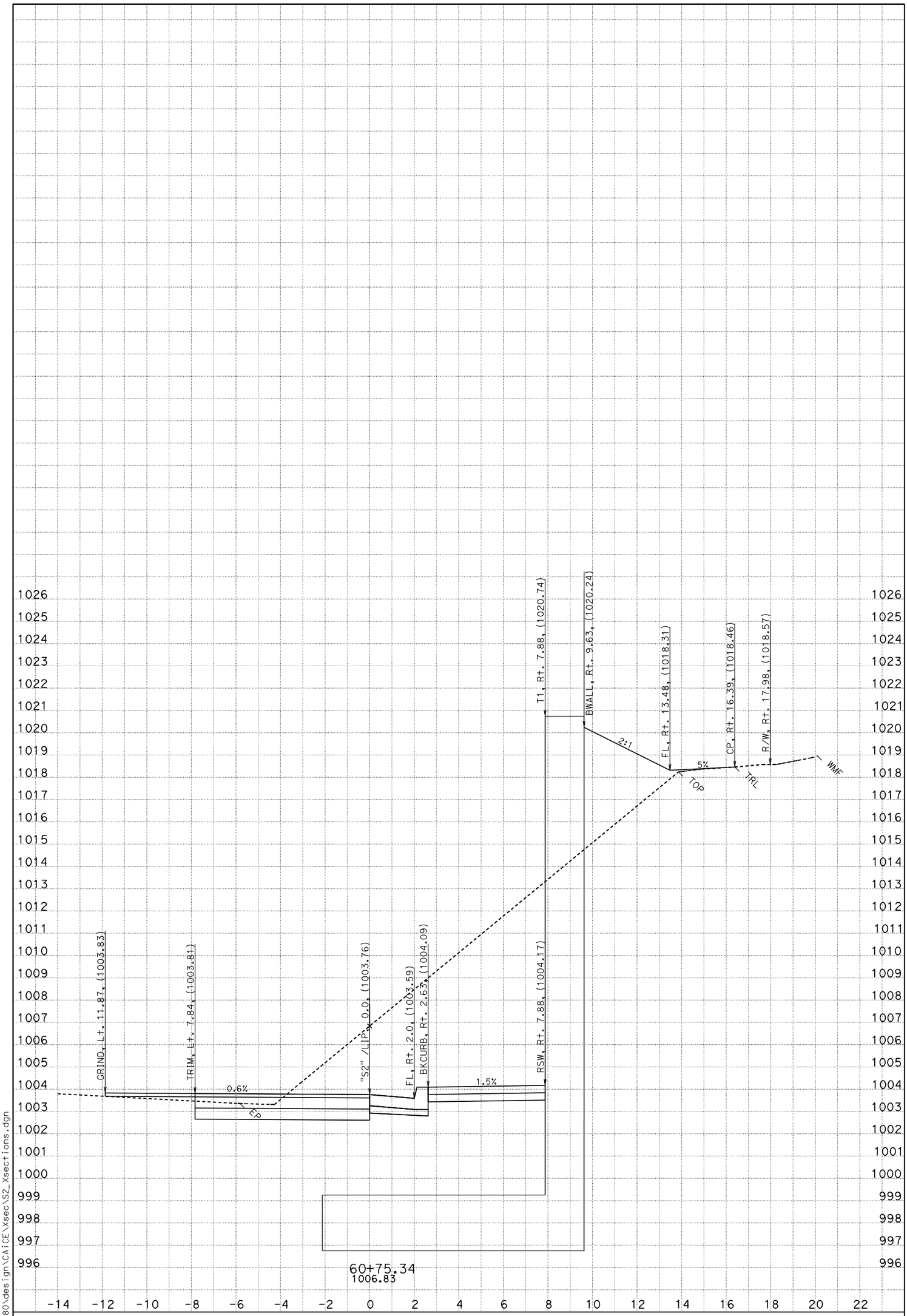

DATE: 4/13/2014

SCALE: 1" = 2' Horiz.
1" = 2' Vert.

PROJECT ID: New Old Shasta ADA

CONTRACT: 02-4G4804

DIST/CO/RTE/PM: Sha-299-18.4/18.7

CREATED BY: Michael Sullivan

S2

CROSS SECTIONS

SHEET 21 OF 39

P:\proj1\02\4G480\design\CAiCE\Xsec\S2_Xsections.dgn

FOR EARTHWORK DEVELOPMENT ONLY

All Dimensions are U.S. Survey Feet

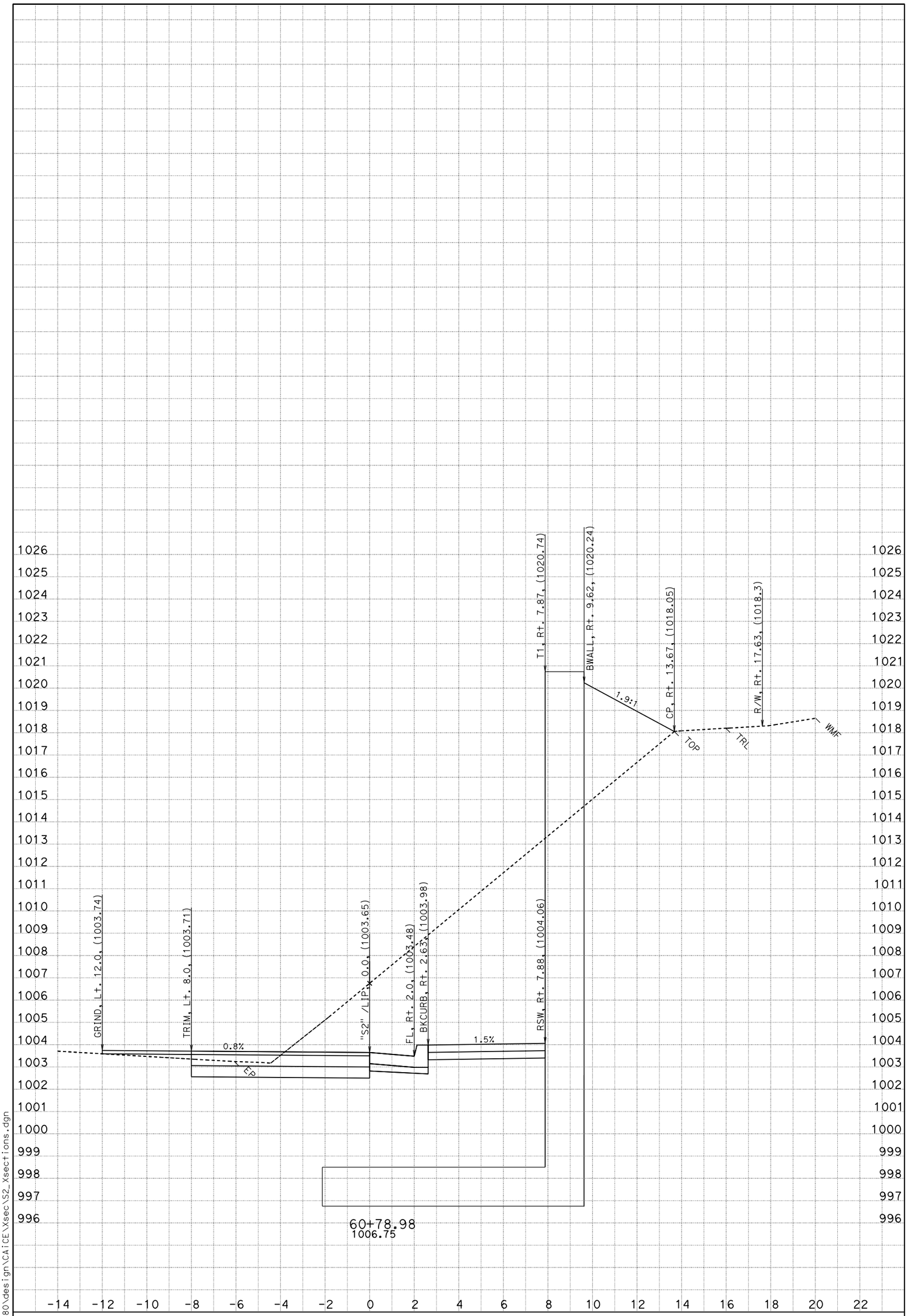

DATE: 4/13/2014

SCALE: 1" = 2' Horiz.
1" = 2' Vert.

PROJECT ID: New Old Shasta ADA

CONTRACT: 02-4G4804

DIST/CO/RTE/PM: Sha-299-18.4/18.7

CREATED BY: Michael Sullivan

S2

CROSS SECTIONS

SHEET 22 OF 39

P:\proj1\02\4G480\design\CAICE\Xsec\S2_Xsections.dgn

FOR EARTHWORK DEVELOPMENT ONLY

All Dimensions are U.S. Survey Feet

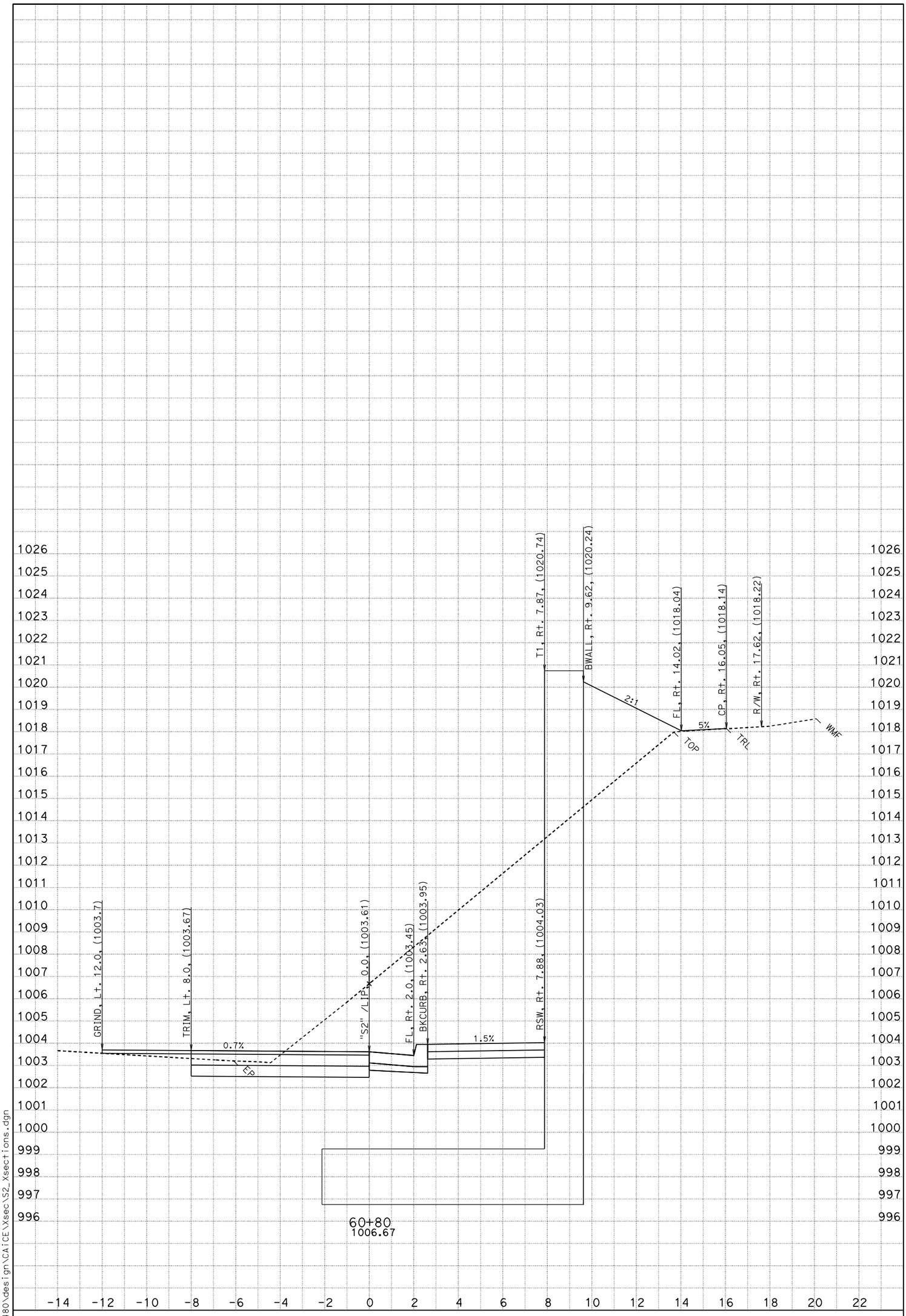

DATE: 4/13/2014

SCALE: 1" = 2' Horiz.
1" = 2' Vert.

PROJECT ID: New Old Shasta ADA

CONTRACT: 02-4G4804

DIST/CO/RTE/PM: Sha-299-18.4/18.7

CREATED BY: Michael Sullivan

S2

CROSS SECTIONS

SHEET 23 OF 39

P:\proj1\02\4G480\design\CAICE\Xsec\S2_Xsections.dgn

FOR EARTHWORK DEVELOPMENT ONLY

All Dimensions are U.S. Survey Feet

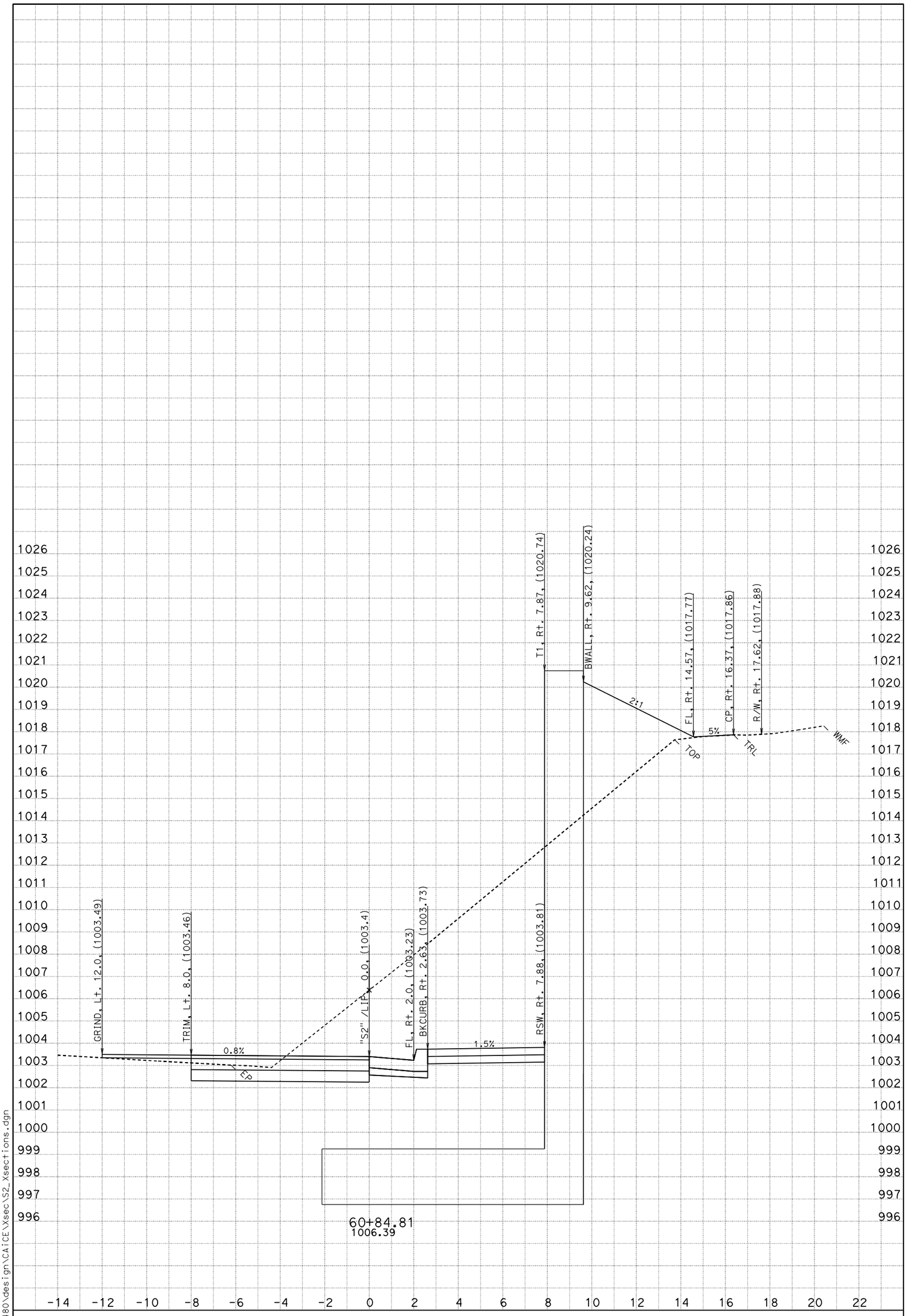

DATE: 4/13/2014

SCALE: 1" = 2' Horiz.
1" = 2' Vert.

PROJECT ID: New Old Shasta ADA

CONTRACT: 02-4G4804

DIST/CO/RTE/PM: Sha-299-18.4/18.7

CREATED BY: Michael Sullivan

S2

CROSS SECTIONS

SHEET 24 OF 39

P:\proj1\02\4G480\design\CAICE\Xsec\S2_Xsections.dgn

FOR EARTHWORK DEVELOPMENT ONLY

All Dimensions are U.S. Survey Feet

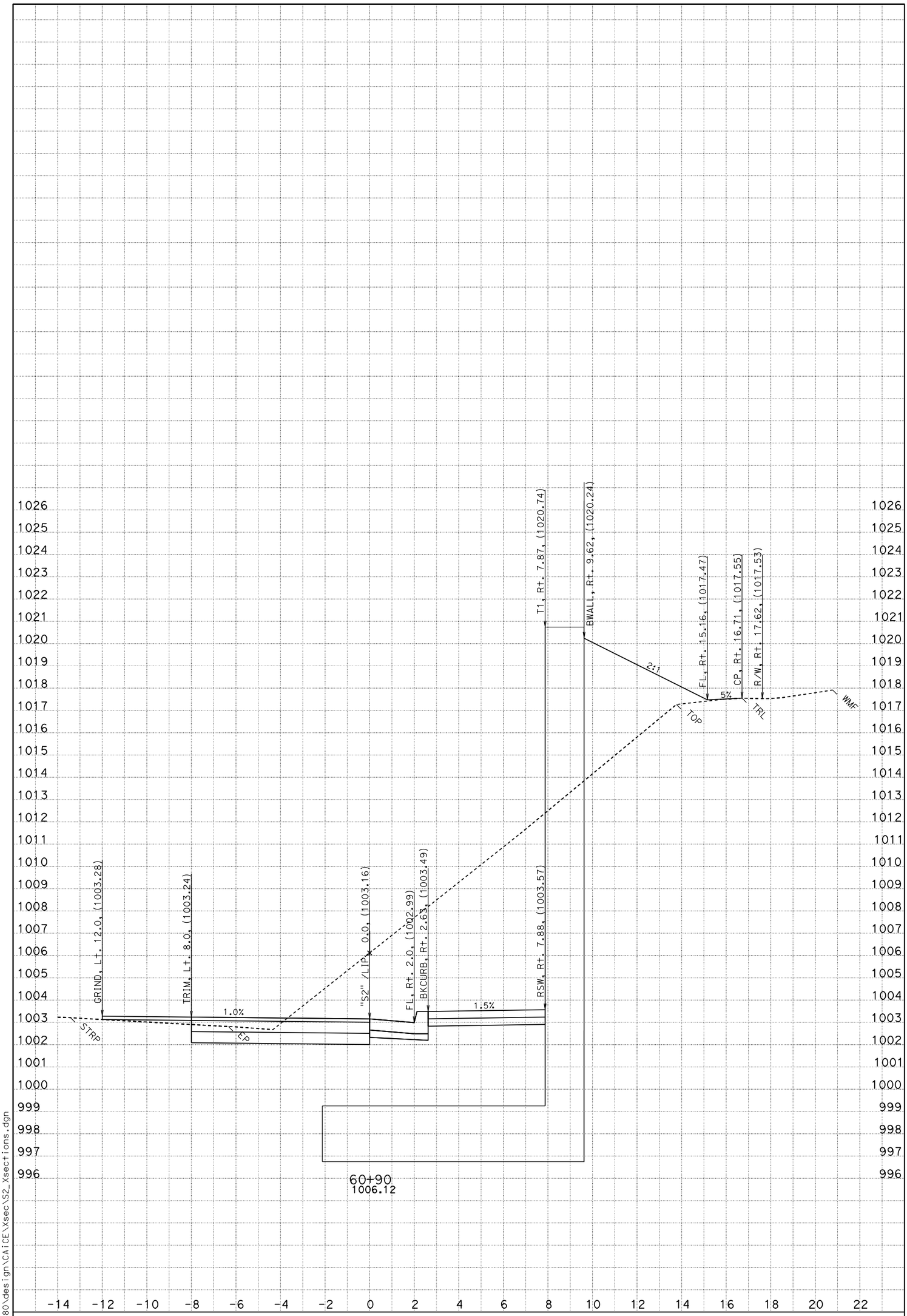

DATE: 4/13/2014

SCALE: 1" = 2' Horiz.
1" = 2' Vert.

PROJECT ID: New Old Shasta ADA

CONTRACT: 02-4G4804

DIST/CO/RTE/PM: Sha-299-18.4/18.7

CREATED BY: Michael Sullivan

S2

CROSS SECTIONS

SHEET 25 OF 39

P:\proj1\02\4G480\design\CAICE\Xsec\S2_Xsections.dgn

FOR EARTHWORK DEVELOPMENT ONLY

All Dimensions are U.S. Survey Feet

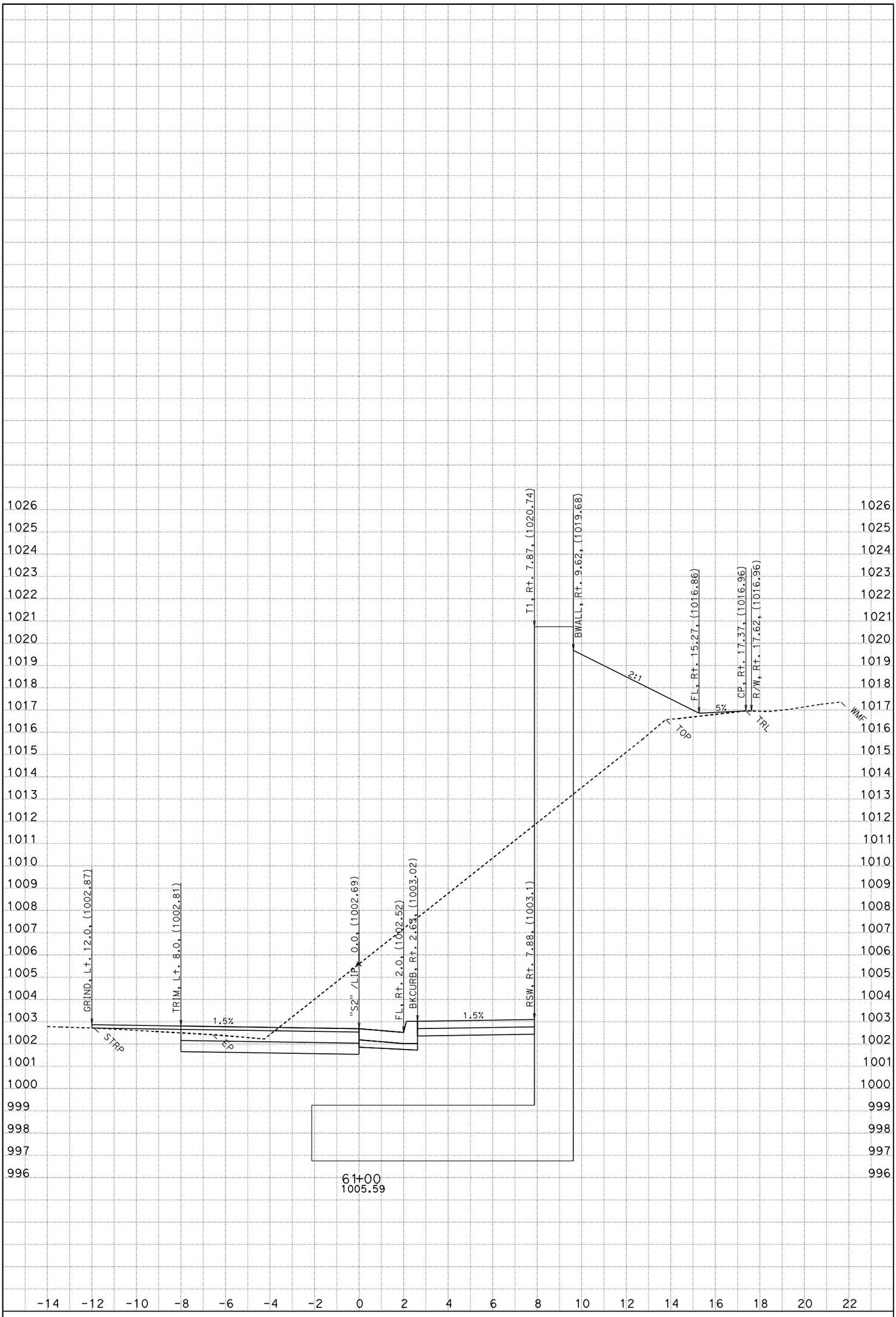

DATE: 4/13/2014

SCALE: 1" = 2' Horiz.
1" = 2' Vert.

PROJECT ID: New Old Shasta ADA

CONTRACT: 02-4G4804

DIST/CO/RTE/PM: Sha-299-18.4/18.7

CREATED BY: Michael Sullivan

S2

CROSS SECTIONS

SHEET 26 OF 39

P:\proj1\02\4G480\design\CAICE\Xsec\S2_Xsections.dgn

FOR EARTHWORK DEVELOPMENT ONLY

All Dimensions are U.S. Survey Feet

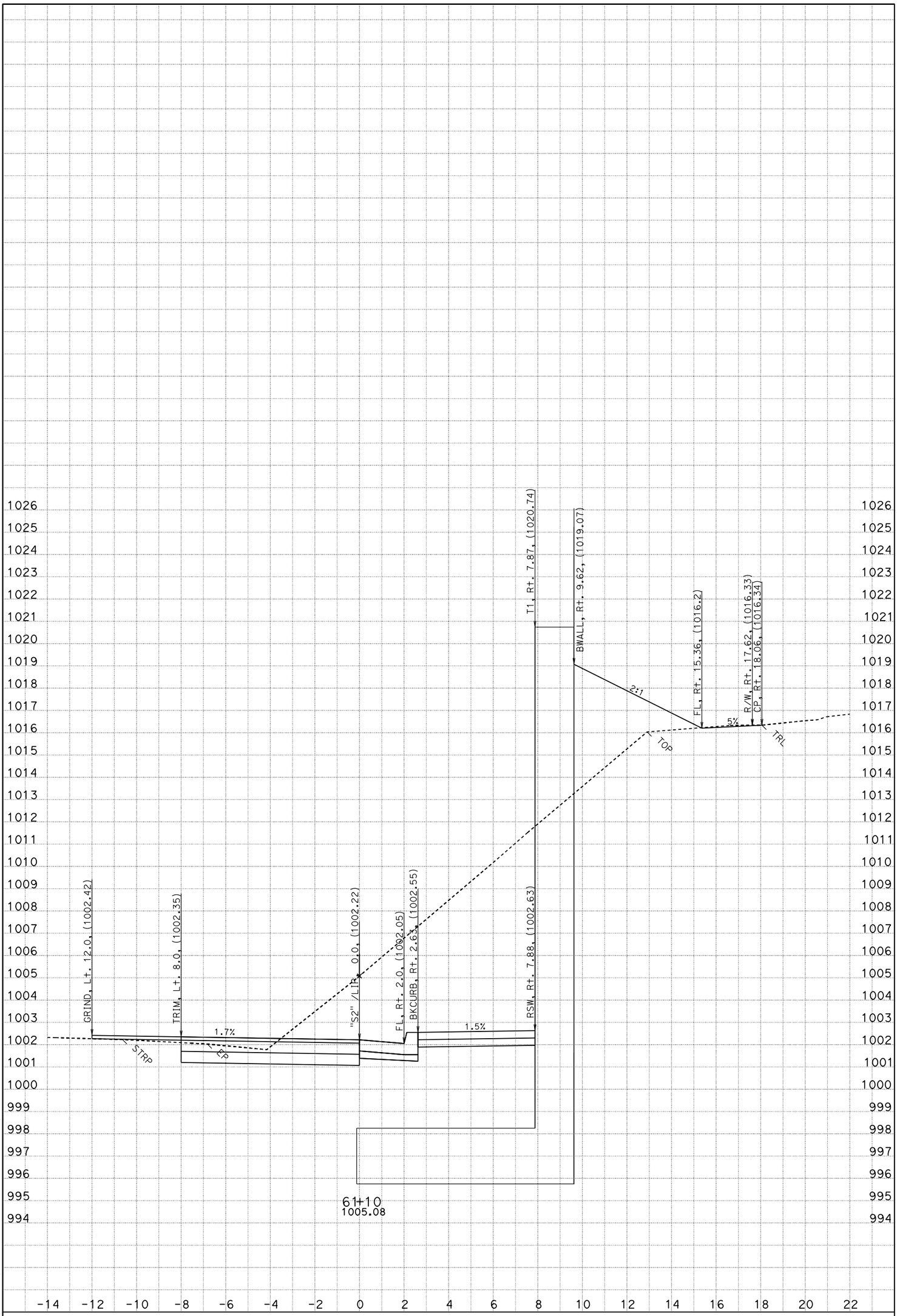

DATE: 4/13/2014

SCALE: 1" = 2' Horiz.
1" = 2' Vert.

PROJECT ID: New Old Shasta ADA

CONTRACT: 02-4G4804

DIST/CO/RTE/PM: Sha-299-18.4/18.7

CREATED BY: Michael Sullivan

S2

CROSS SECTIONS

SHEET 27 OF 39

P:\proj1\02\4G480\design\CAICE\Xsec\S2_Xsections.dgn

FOR EARTHWORK DEVELOPMENT ONLY

All Dimensions are U.S. Survey Feet

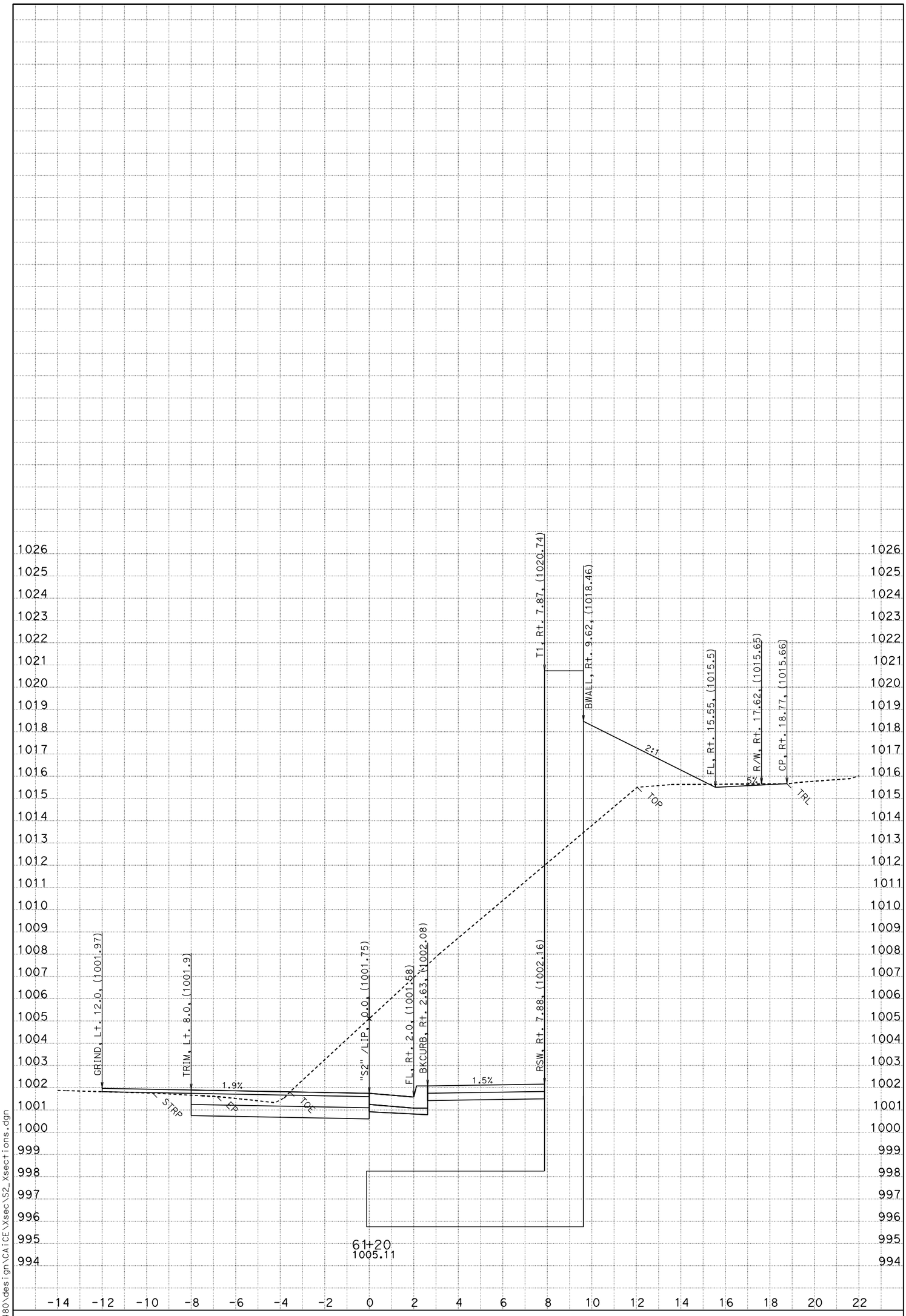

DATE: 4/13/2014

SCALE: 1" = 2' Horiz.
1" = 2' Vert.

PROJECT ID: New Old Shasta ADA

CONTRACT: 02-4G4804

DIST/CO/RTE/PM: Sha-299-18.4/18.7

CREATED BY: Michael Sullivan

S2

CROSS SECTIONS

SHEET 28 OF 39

P:\proj1\02\4G480\design\CAICE\Xsec\S2_Xsections.dgn

FOR EARTHWORK DEVELOPMENT ONLY

All Dimensions are U.S. Survey Feet

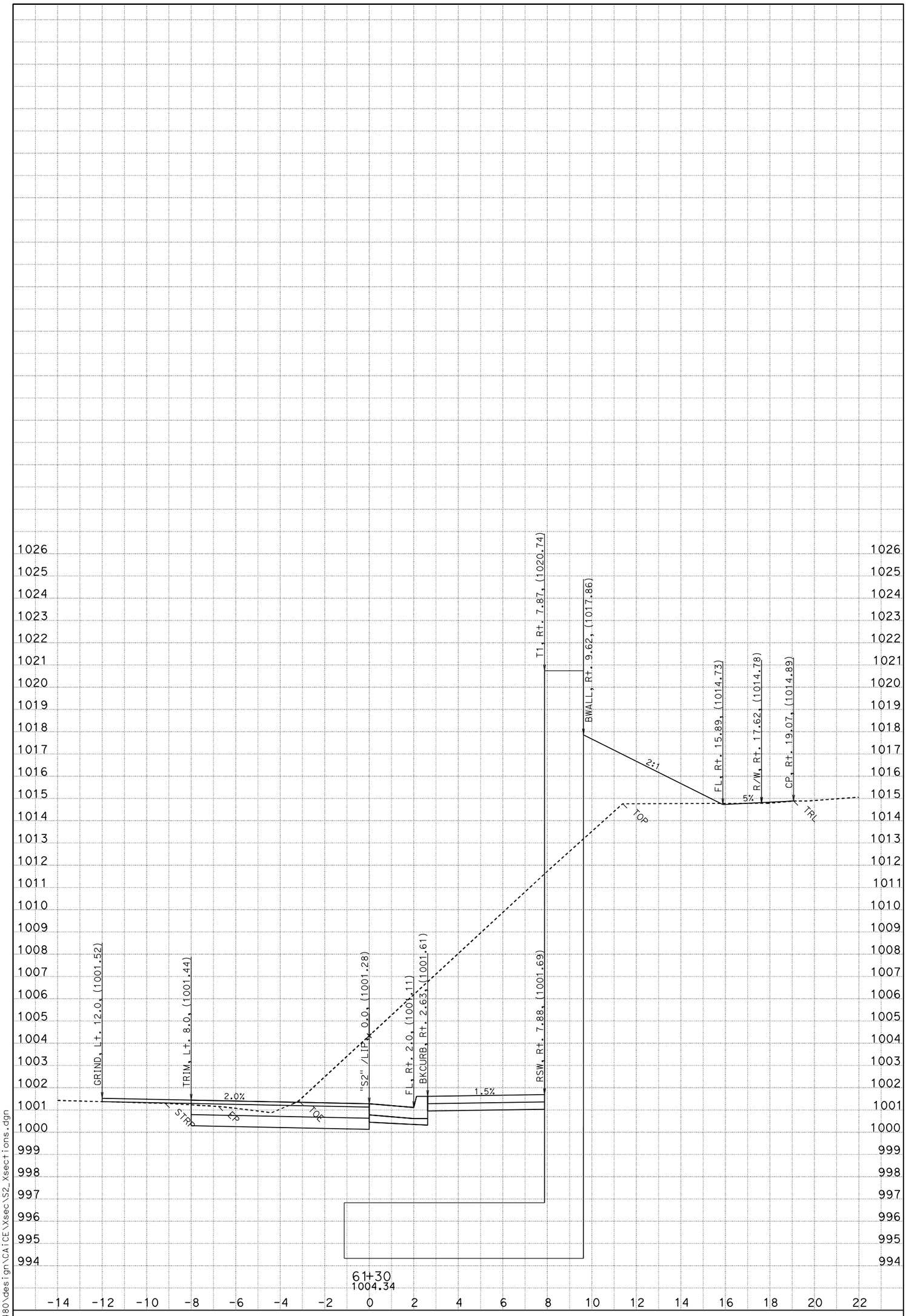

DATE: 4/13/2014

SCALE: 1" = 2' Horiz.
1" = 2' Vert.

PROJECT ID: New Old Shasta ADA

CONTRACT: 02-4G4804

DIST/CO/RTE/PM: Sha-299-18.4/18.7

CREATED BY: Michael Sullivan

S2

CROSS SECTIONS

SHEET 29 OF 39

P:\proj1\02\4G480\design\CAICE\Xsec\S2_Xsections.dgn

FOR EARTHWORK DEVELOPMENT ONLY

All Dimensions are U.S. Survey Feet

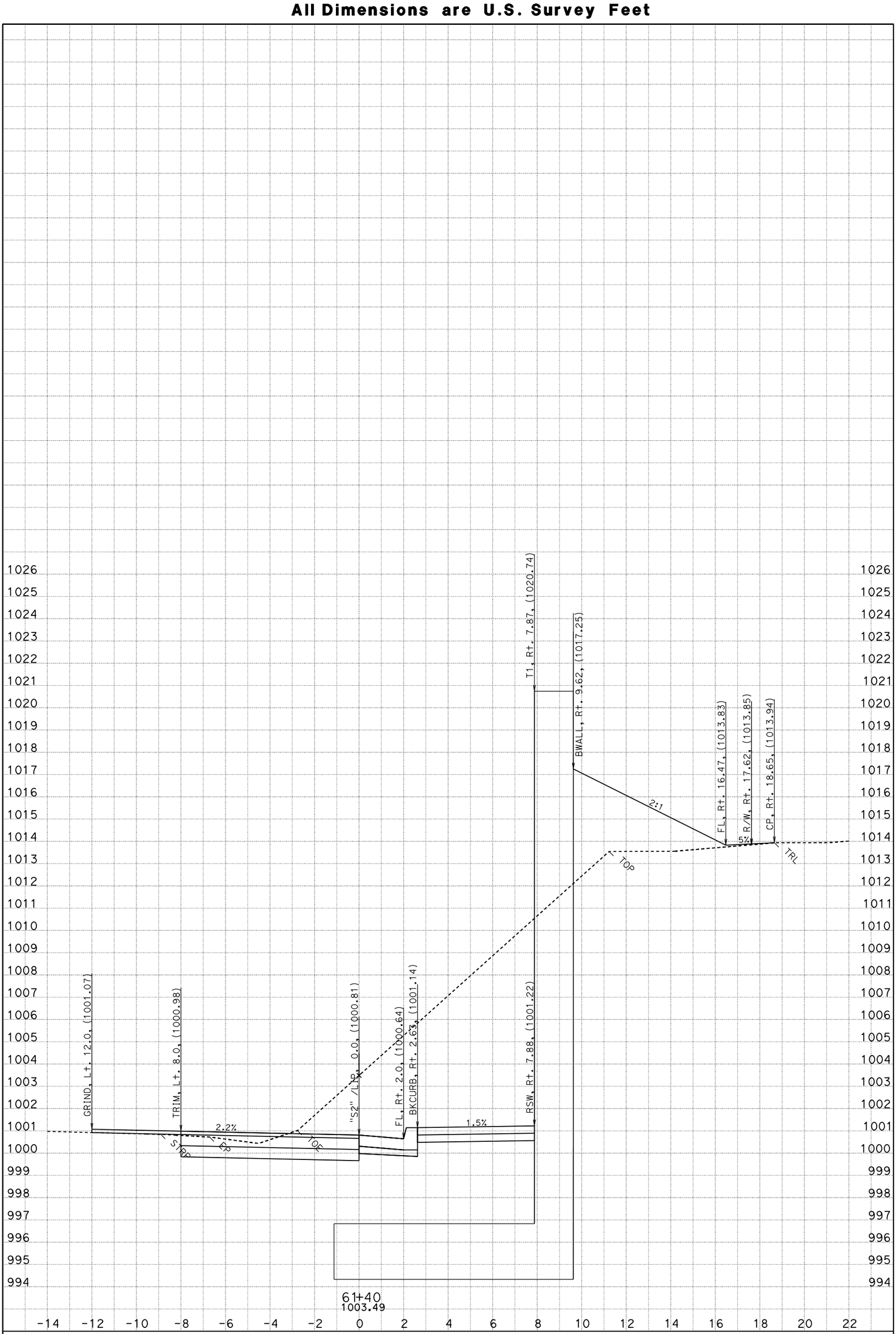

DATE: 4/13/2014

SCALE: 1" = 2' Horiz.
1" = 2' Vert.

PROJECT ID: New Old Shasta ADA

CONTRACT: 02-4G4804

DIST/CO/RTE/PM: Sha-299-18.4/18.7

CREATED BY: Michael Sullivan

S2

CROSS SECTIONS

SHEET 30 OF 39

P:\proj1\02\4G480\design\CAICE\Xsec\S2_Xsections.dgn

FOR EARTHWORK DEVELOPMENT ONLY

All Dimensions are U.S. Survey Feet

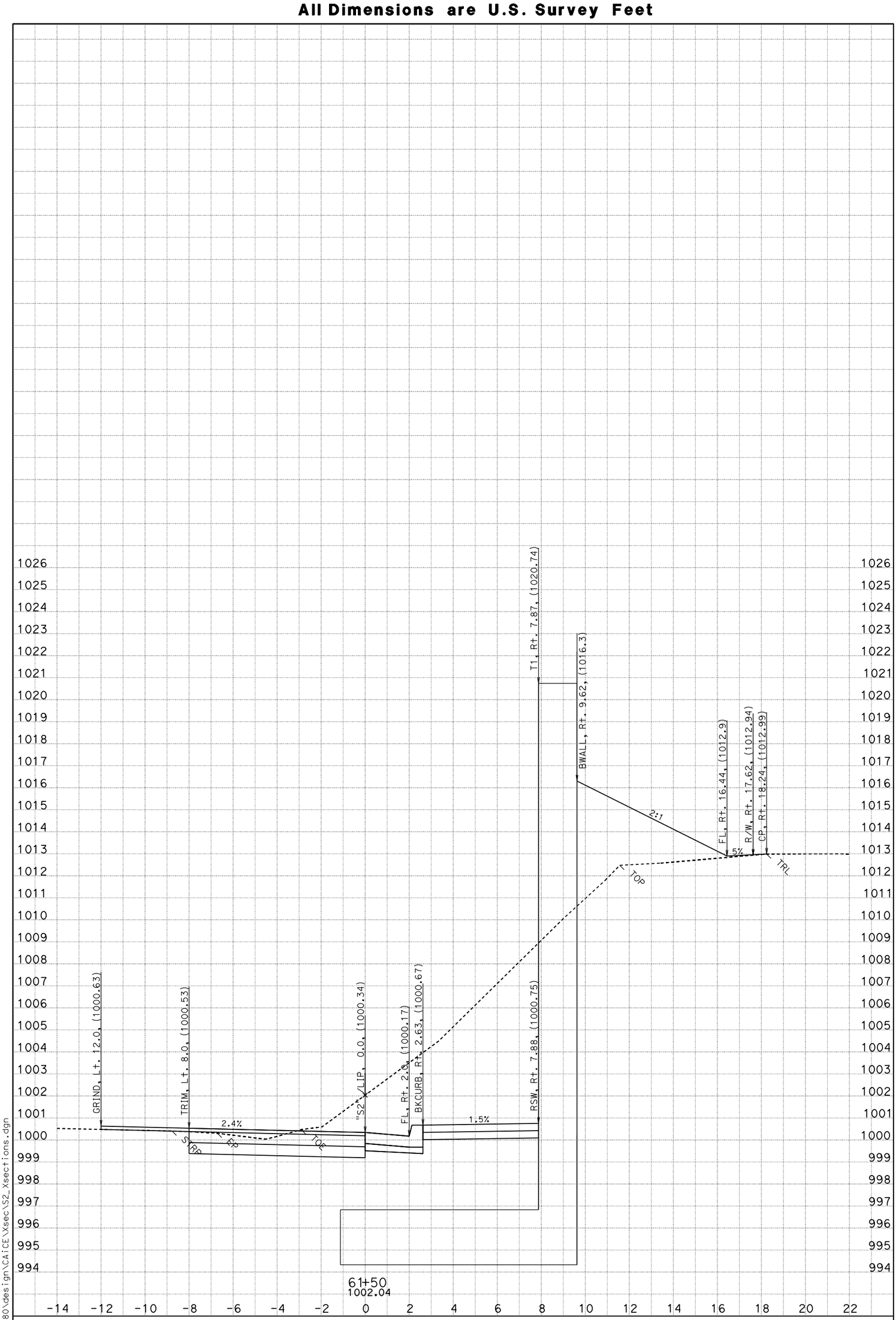

DATE: 4/13/2014

SCALE: 1" = 2' Horiz.
1" = 2' Vert.

PROJECT ID: New Old Shasta ADA

CONTRACT: 02-4G4804

DIST/CO/RTE/PM: Sha-299-18.4/18.7

CREATED BY: Michael Sullivan

S2

CROSS SECTIONS

SHEET 31 OF 39

P:\proj1\02\4G480\design\CAiCE\Xsec\S2_Xsections.dgn

FOR EARTHWORK DEVELOPMENT ONLY

All Dimensions are U.S. Survey Feet

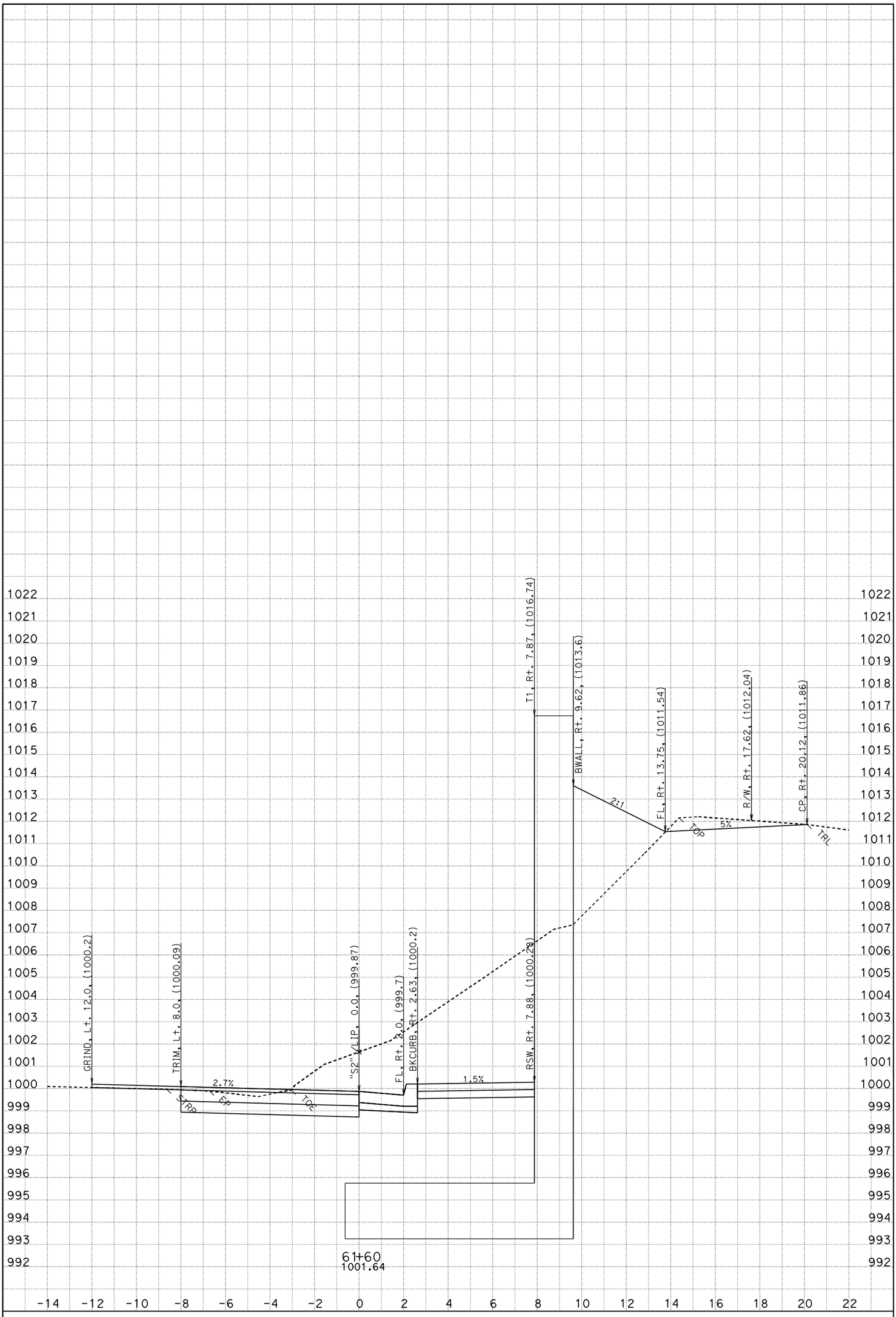

DATE: 4/13/2014

SCALE: 1" = 2' Horiz.
1" = 2' Vert.

PROJECT ID: New Old Shasta ADA

CONTRACT: 02-4G4804

DIST/CO/RTE/PM: Sha-299-18.4/18.7

CREATED BY: Michael Sullivan

S2

CROSS SECTIONS

SHEET 32 OF 39

P:\proj1\02\4G480\design\CAICE\Xsec\S2_Xsections.dgn

FOR EARTHWORK DEVELOPMENT ONLY

All Dimensions are U.S. Survey Feet

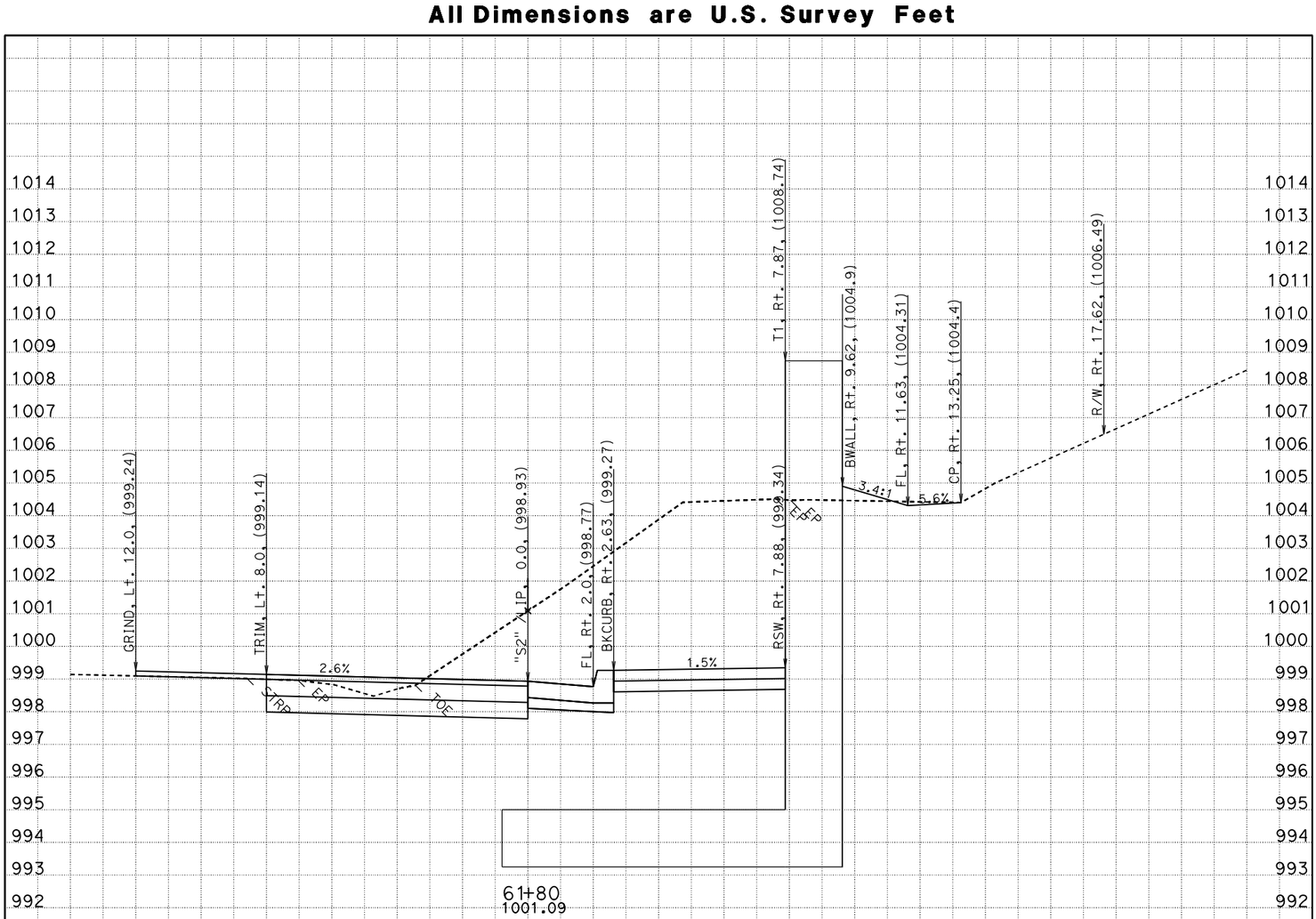

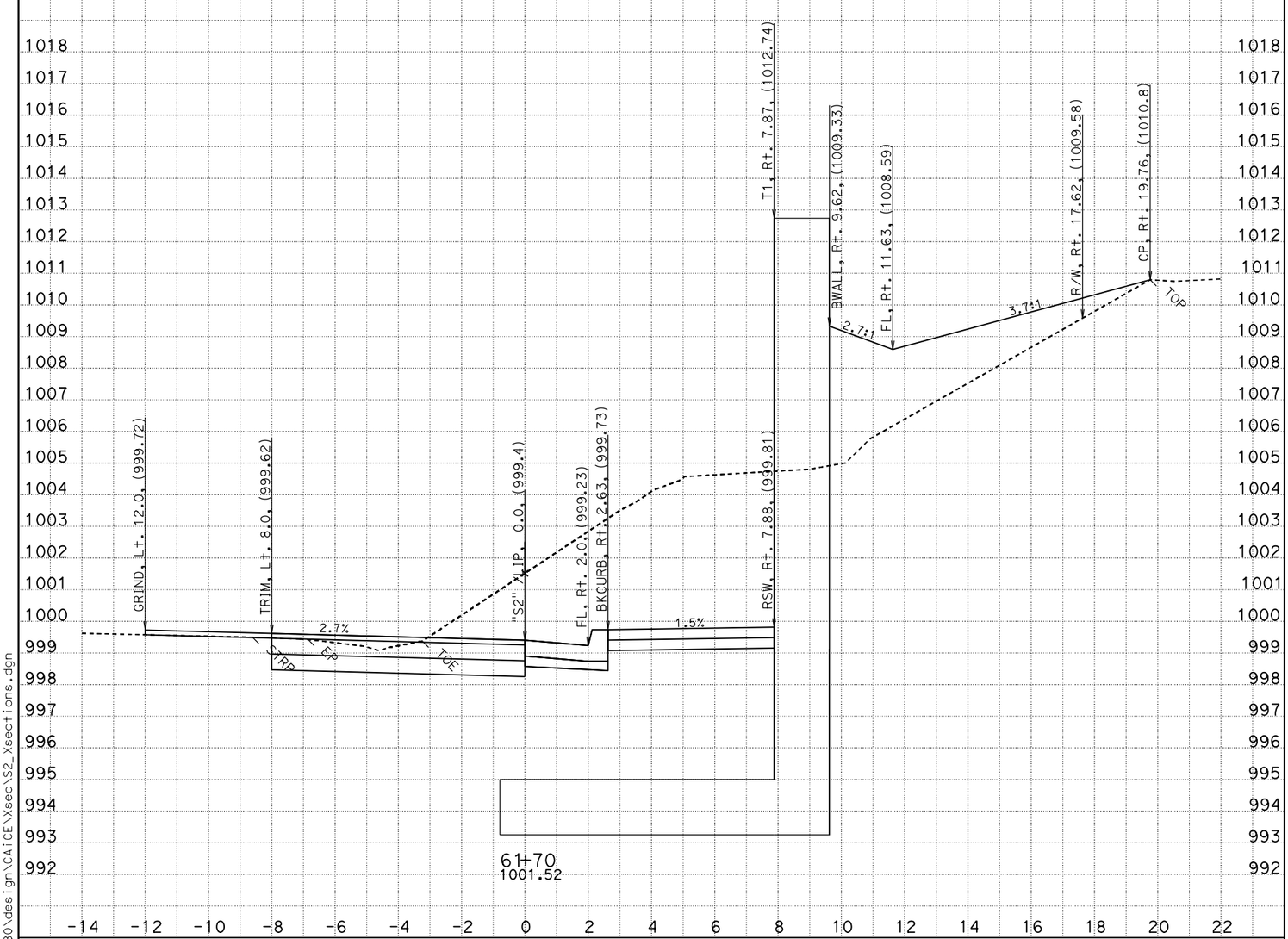

DATE: 4/13/2014

SCALE: 1" = 2' Horiz.
1" = 2' Vert.

PROJECT ID: New Old Shasta ADA

CONTRACT: 02-4G4804

DIST/CO/RTE/PM: Sha-299-18.4/18.7

CREATED BY: Michael Sullivan

S2

CROSS SECTIONS

SHEET 33 OF 39

P:\proj1\02\4G480\design\CAiCE\Xsec\S2_Xsections.dgn

FOR EARTHWORK DEVELOPMENT ONLY

All Dimensions are U.S. Survey Feet

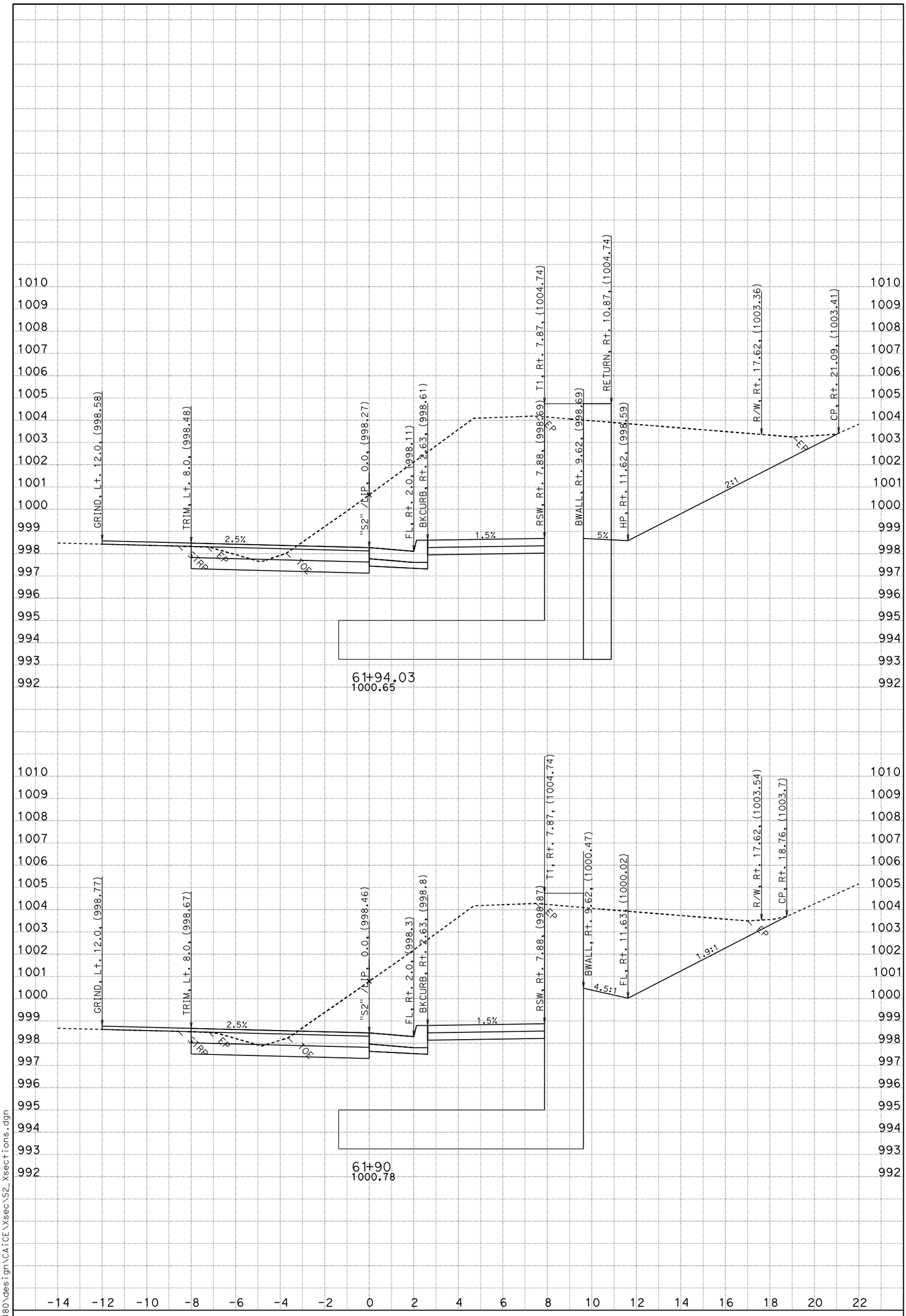

DATE: 4/13/2014

SCALE: 1" = 2' Horiz.
1" = 2' Vert.

PROJECT ID: New Old Shasta ADA

CONTRACT: 02-4G4804

DIST/CO/RTE/PM: Sha-299-18.4/18.7

CREATED BY: Michael Sullivan

S2

CROSS SECTIONS

SHEET 34 OF 39

P:\proj1\02\4G480\design\CAICE\Xsec\S2_Xsections.dgn

FOR EARTHWORK DEVELOPMENT ONLY

All Dimensions are US Survey Feet

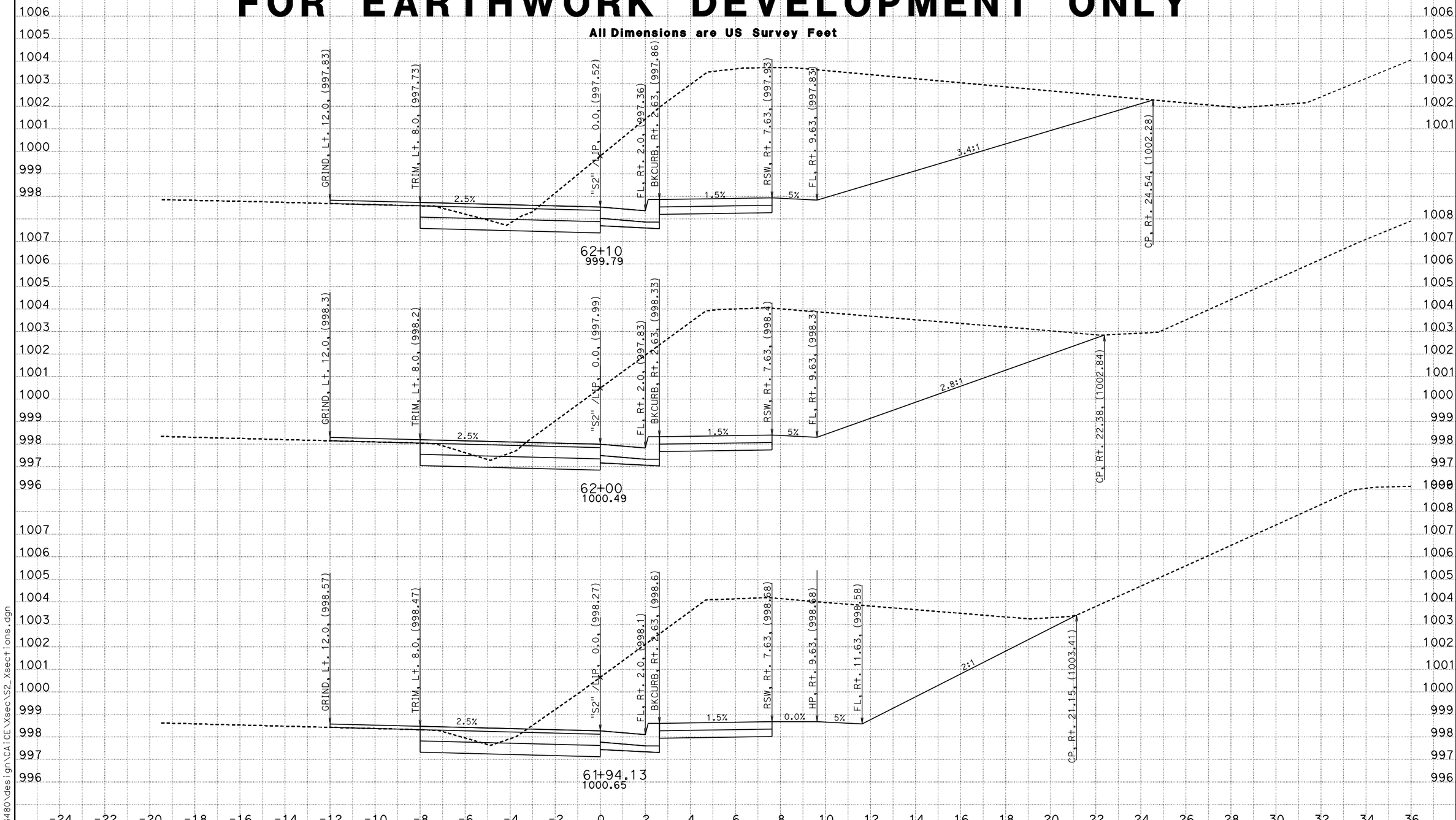

CREATED BY: Michael Sullivan
DATE: 4/13/2014
File: P:\proj1\02\4G480\design\CAiCE\fsi\ear\s2_fg.ear

CONTRACT: 02-4G4804
DIST/CO/RTE/PM: Sha-299-18.4/18.7
PROJECT ID: New Old Shasta

SCALE: 1" = 2' Horiz.
1" = 2' Vert.

S2
CROSS SECTIONS
SHEET 35 OF 39

P:\proj1\02\4G480\design\CAiCE\Xsec\S2_Xsections.dgn

FOR EARTHWORK DEVELOPMENT ONLY

All Dimensions are US Survey Feet

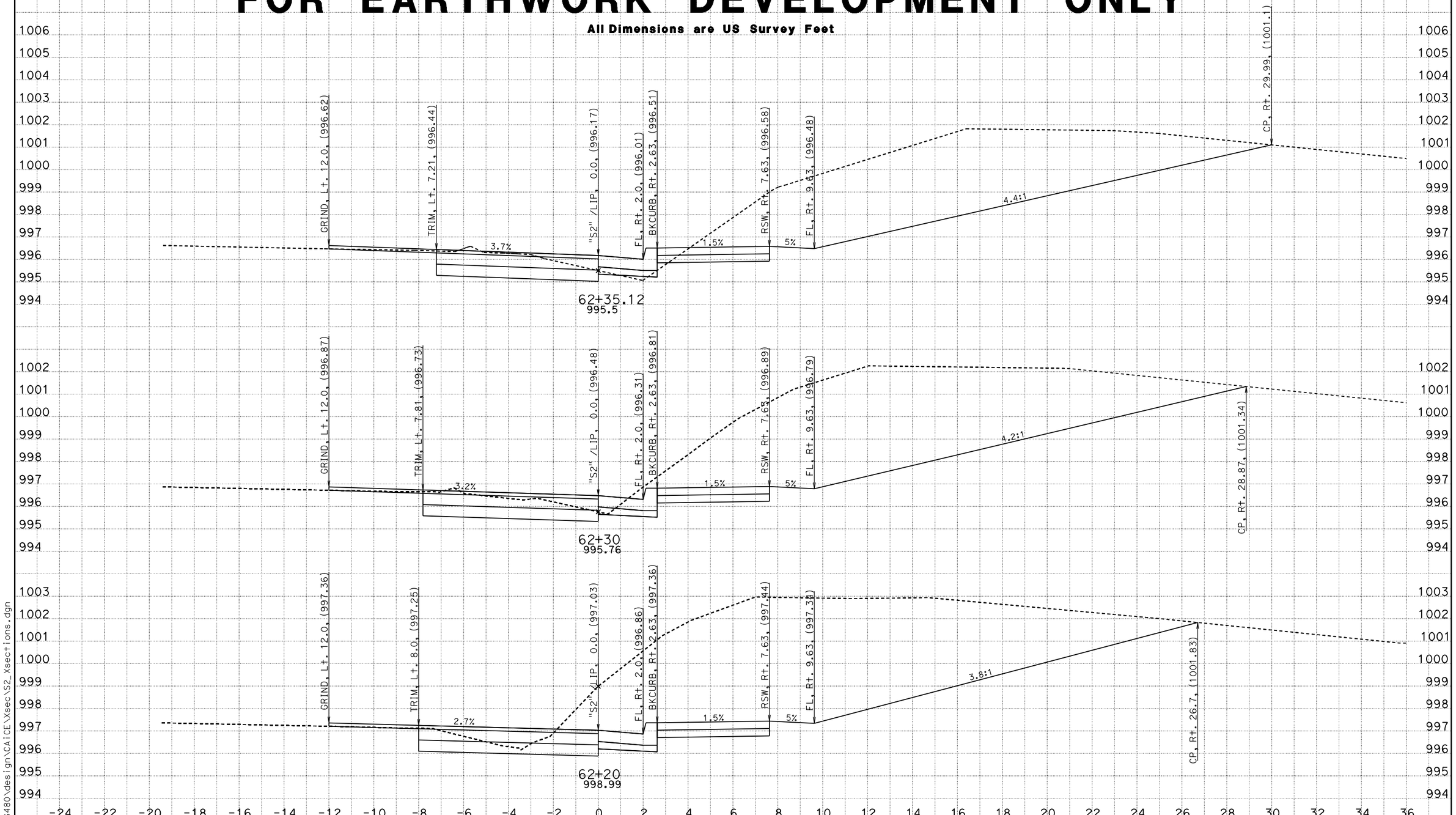

CREATED BY: Michael Sullivan
DATE: 4/13/2014
File: P:\proj1\02\4G480\design\CAiCE\fsi\ear\s2_fg.ear

CONTRACT: 02-4G4804
DIST/CO/RTE/PM: Sha-299-18.4/18.7
PROJECT ID: New Old Shasta

SCALE: 1" = 2' Horiz.
1" = 2' Vert.

S2
CROSS SECTIONS
SHEET 36 OF 39

P:\proj1\02\4G480\design\CAiCE\Xsec\S2_Xsections.dgn

FOR EARTHWORK DEVELOPMENT ONLY

All Dimensions are US Survey Feet

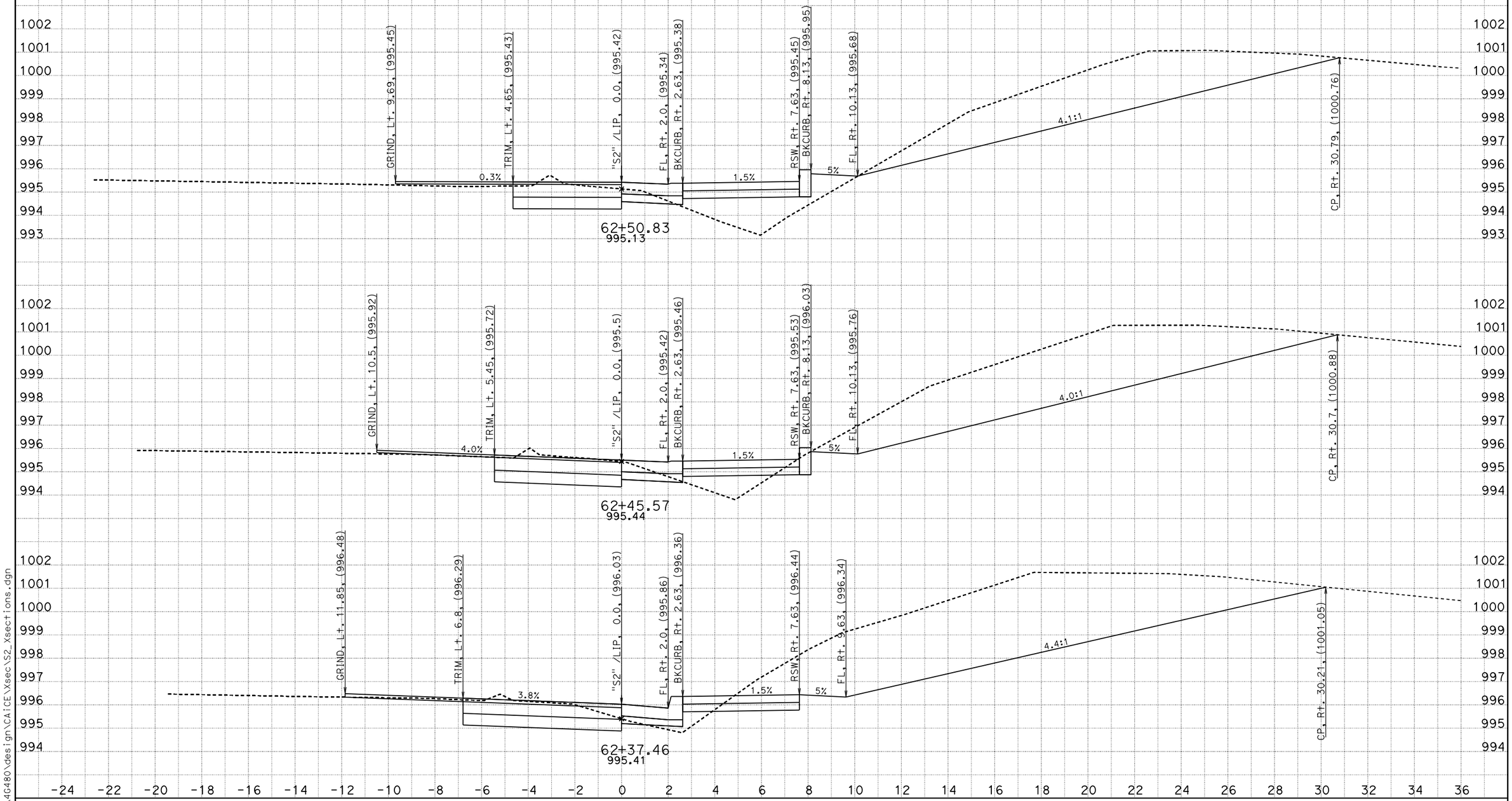

CREATED BY: Michael Sullivan
DATE: 4/13/2014
File: P:\proj1\02\4G480\design\CAiCE\fsi\ear\s2_fg.ear

CONTRACT: 02-4G4804
DIST/CO/RTE/PM: Sha-299-18.4/18.7
PROJECT ID: New Old Shasta

SCALE: 1" = 2' Horiz.
1" = 2' Vert.

S2
CROSS SECTIONS
SHEET 37 OF 39

P:\proj1\02\4G480\design\CAiCE\Xsec\S2_Xsections.dgn

FOR EARTHWORK DEVELOPMENT ONLY

All Dimensions are US Survey Feet

CREATED BY: Michael Sullivan
DATE: 4/13/2014
File: P:\proj1\02\4G480\design\CAiCE\fsi\ear\s2_fg.ear

CONTRACT: 02-4G4804
DIST/CO/RTE/PM: Sha-299-18.4/18.7
PROJECT ID: New Old Shasta

SCALE: 1" = 2' Horiz.
1" = 2' Vert.

S2
CROSS SECTIONS
SHEET 38 OF 39

P:\proj1\02\4G480\design\CAiCE\Xsec\S2_Xsections.dgn

FOR EARTHWORK DEVELOPMENT ONLY

All Dimensions are US Survey Feet

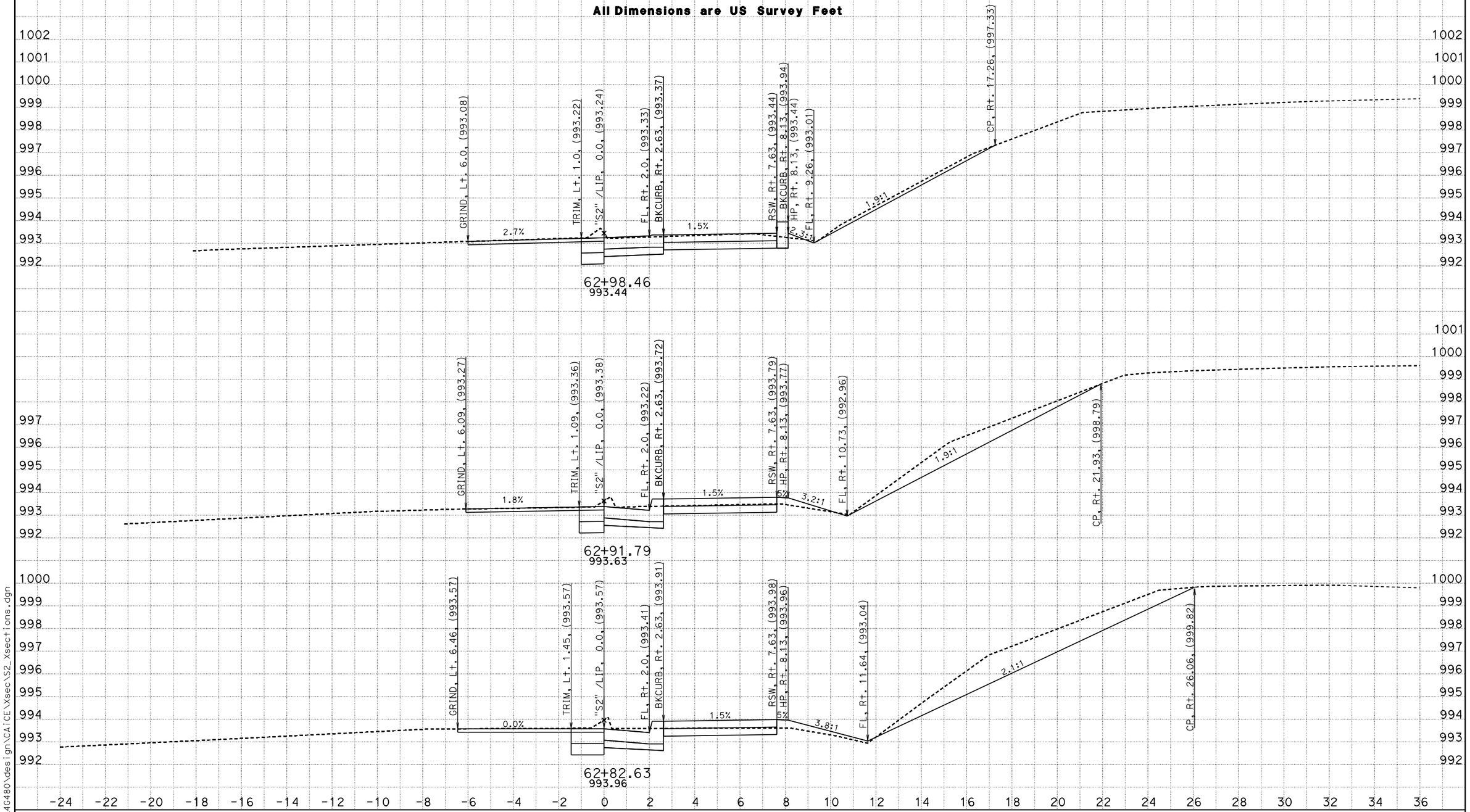

CREATED BY: Michael Sullivan
DATE: 4/13/2014
File: P:\proj1\02\4G480\design\CAiCE\fsi\ear\s2_fg.ear

CONTRACT: 02-4G4804
DIST/CO/RTE/PM: Sha-299-18.4/18.7
PROJECT ID: New Old Shasta

SCALE: 1" = 2' Horiz.
1" = 2' Vert.

S2
CROSS SECTIONS
SHEET 39 OF 39

P:\proj1\02\4G480\design\CAiCE\Xsec\S2_Xsections.dgn