# FOR EARTHWORK DEVELOPMENT ONLY

**All Dimensions are U.S. Survey Feet**

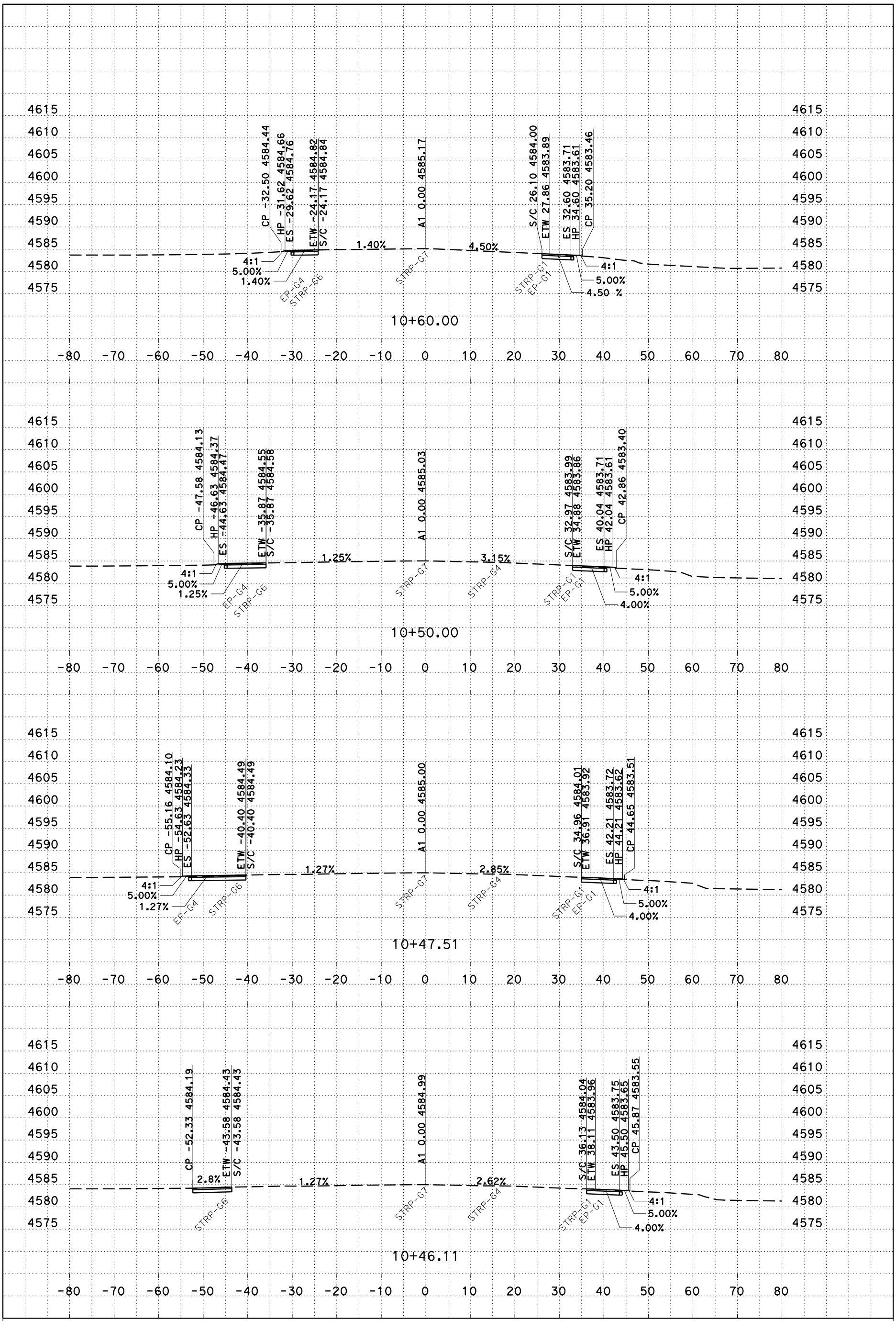


PLOTTED DATE: 28-MAR-2016

SCALE: 1"=10' Horiz
1"=10' Vert

CREATED BY: s106227

CONTRACT: 02-4G2604

DIST/CO/RTE/PM: 2/Plu/147/0.0 - 1.0

PROJECT ID: 0213000087

A1

CROSS SECTIONS



P:\proj1\02\4G260\design\C3D\XSec_Qtys
A1_XSec_TEMP_X_C3D_DWG.dwg - 8-Feb-16 2:27 PM

# FOR EARTHWORK DEVELOPMENT ONLY

**All Dimensions are U.S. Survey Feet**

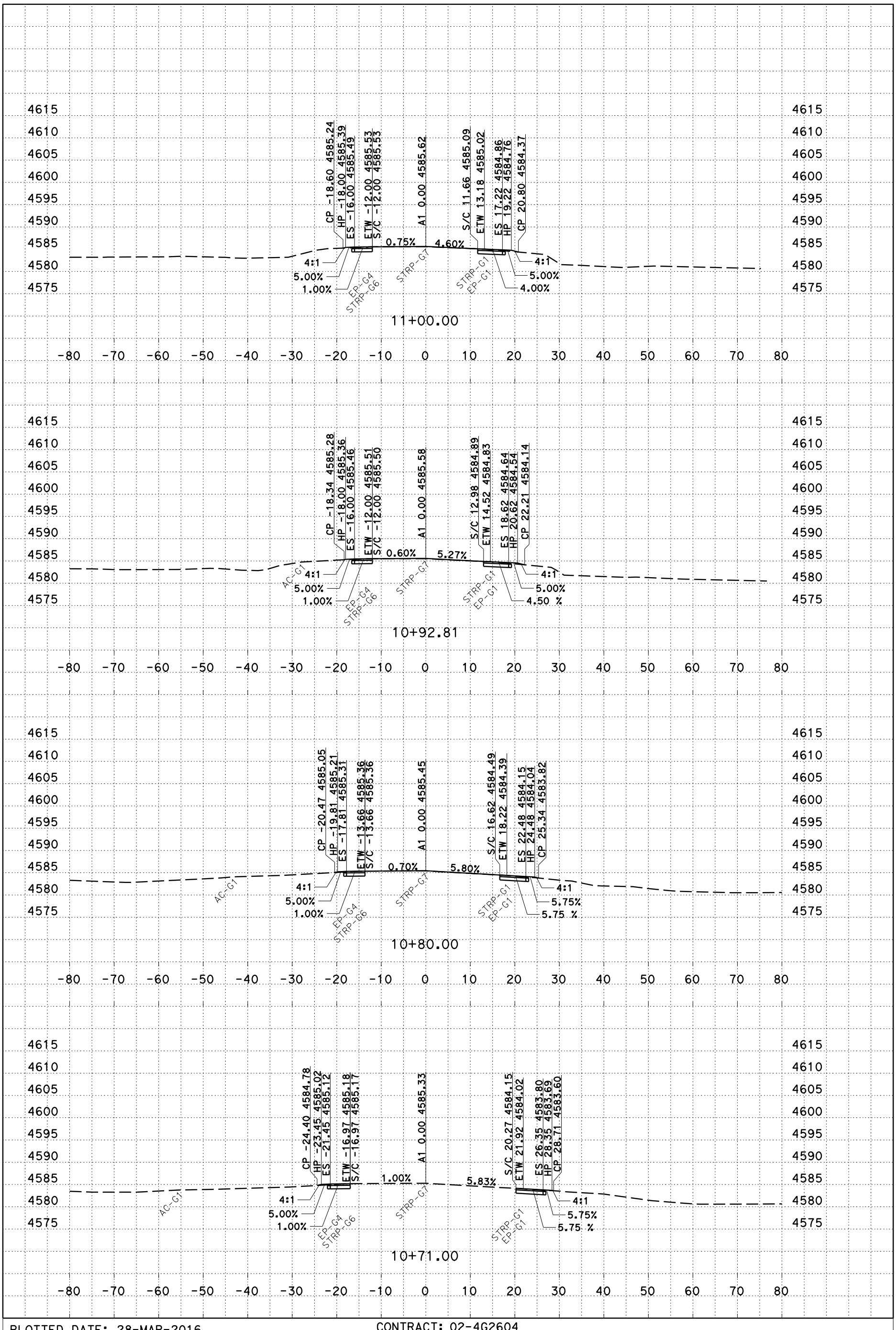


PLOTTED DATE: 28-MAR-2016

SCALE: 1"=10' Horiz
1"=10' Vert

CREATED BY: s106227

CONTRACT: 02-4G2604

DIST/CO/RTE/PM: 2/Plu/147/0.0 - 1.0

PROJECT ID: 0213000087

A1

CROSS SECTIONS



P:\proj1\02\4G260\design\C3D\XSec_Qtys
A1_XSec_TEMP_X_C3D_DWG.dwg - 8-Feb-16 2:27 PM

# FOR EARTHWORK DEVELOPMENT ONLY

All Dimensions are U.S. Survey Feet

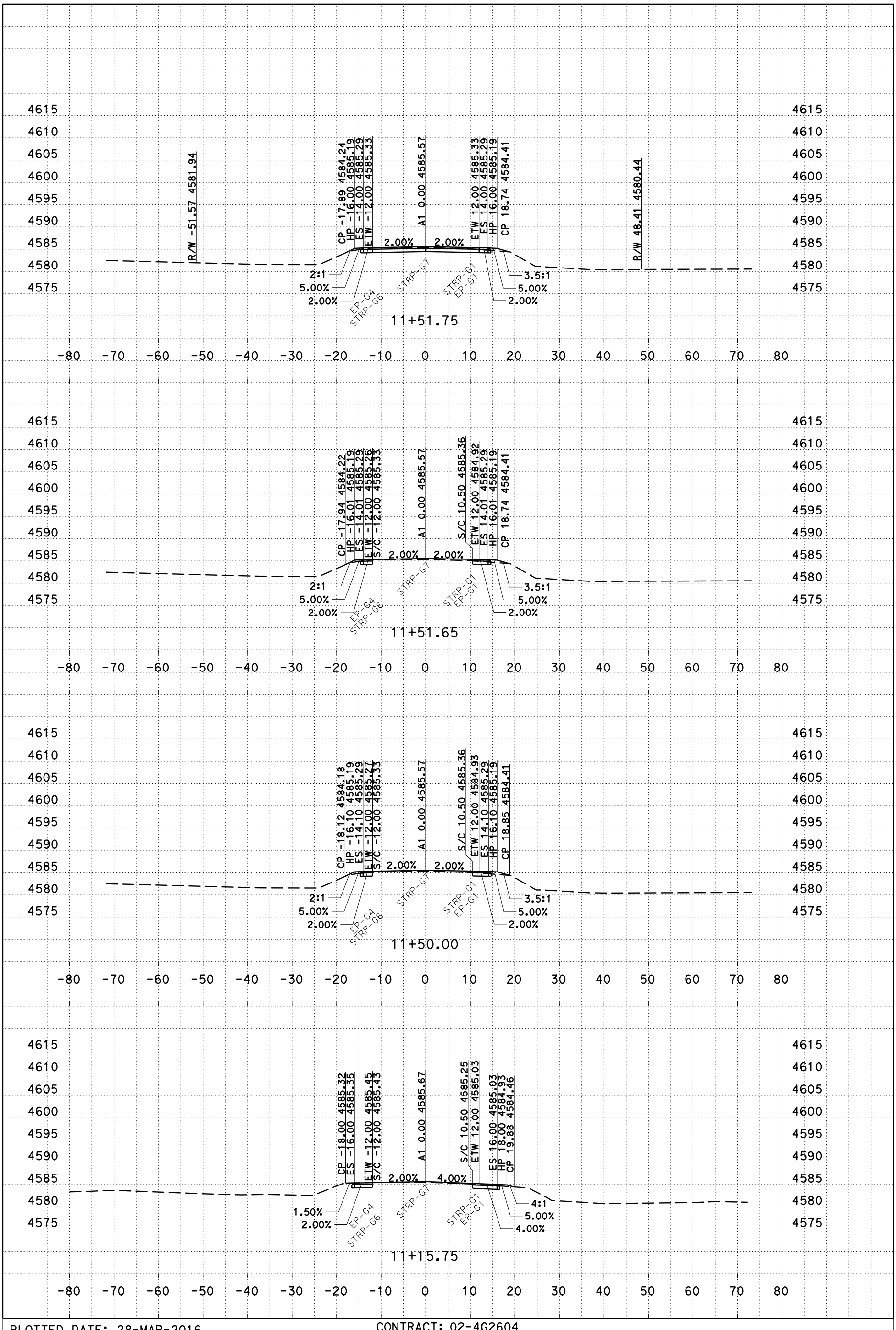


PLOTTED DATE: 28-MAR-2016

SCALE: 1"=10' Horiz
1"=10' Vert

CREATED BY: s106227

CONTRACT: 02-4G2604

DIST/CO/RTE/PM: 2/Plu/147/0.0 - 1.0

PROJECT ID: 0213000087

A1

CROSS SECTIONS



P:\proj1\02\4G260\design\C3D\XSec_Qtys
A1_XSec_TEMP_X_C3D_DWG.dwg - 8-Feb-16 2:27 PM

# FOR EARTHWORK DEVELOPMENT ONLY

**All Dimensions are U.S. Survey Feet**

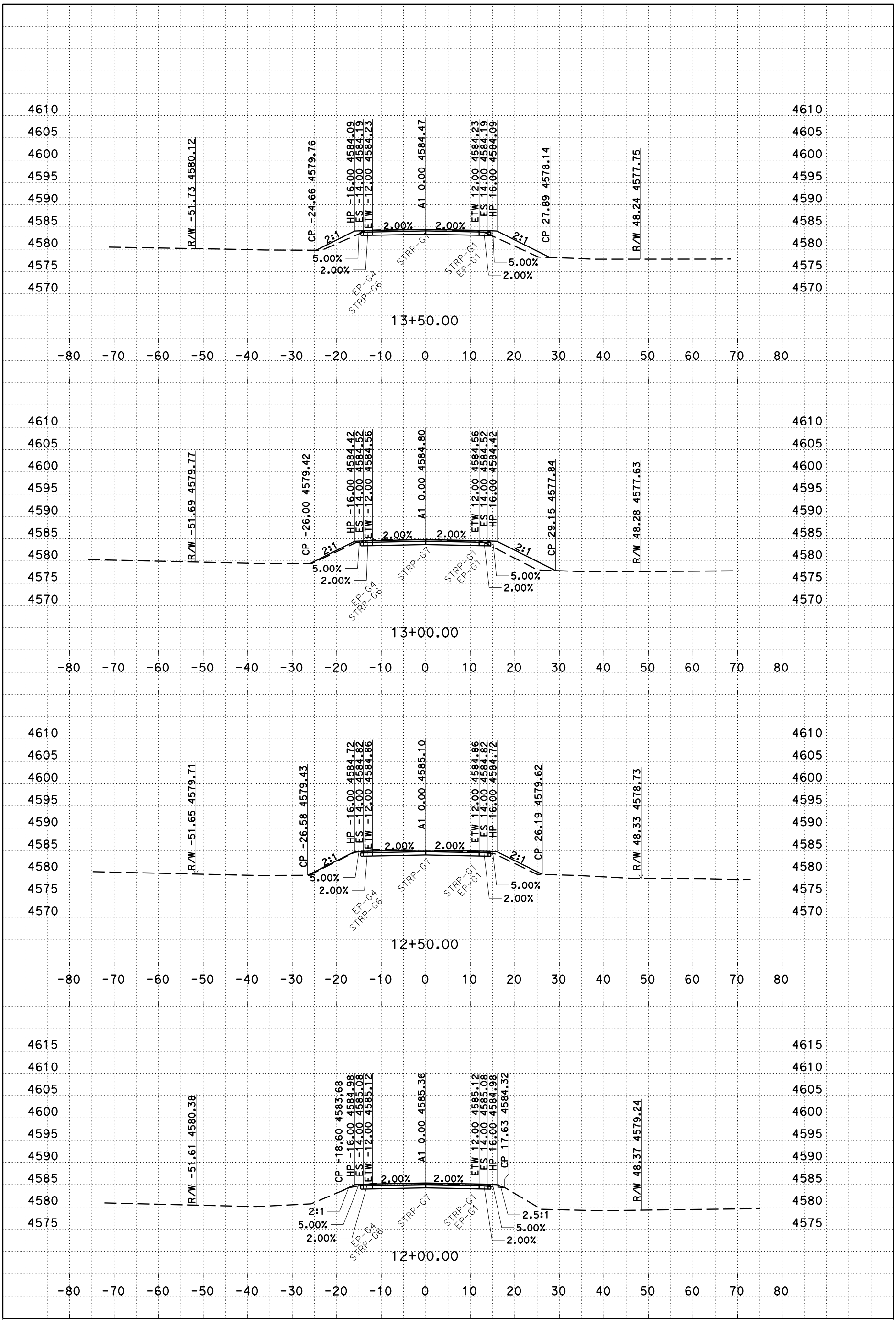


P:\proj1\02\4G260\design\C3D\XSec_Qtys
A1_XSec_TEMP_X_C3D_DWG.dwg - 8-Feb-16 2:27 PM

PLOTTED DATE: 28-MAR-2016

SCALE: 1"=10' Horiz
1"=10' Vert

CREATED BY: s106227

CONTRACT: 02-4G2604
DIST/CO/RTE/PM: 2/Plu/147/0.0 - 1.0
PROJECT ID: 0213000087

A1
CROSS SECTIONS

# FOR EARTHWORK DEVELOPMENT ONLY

All Dimensions are U.S. Survey Feet

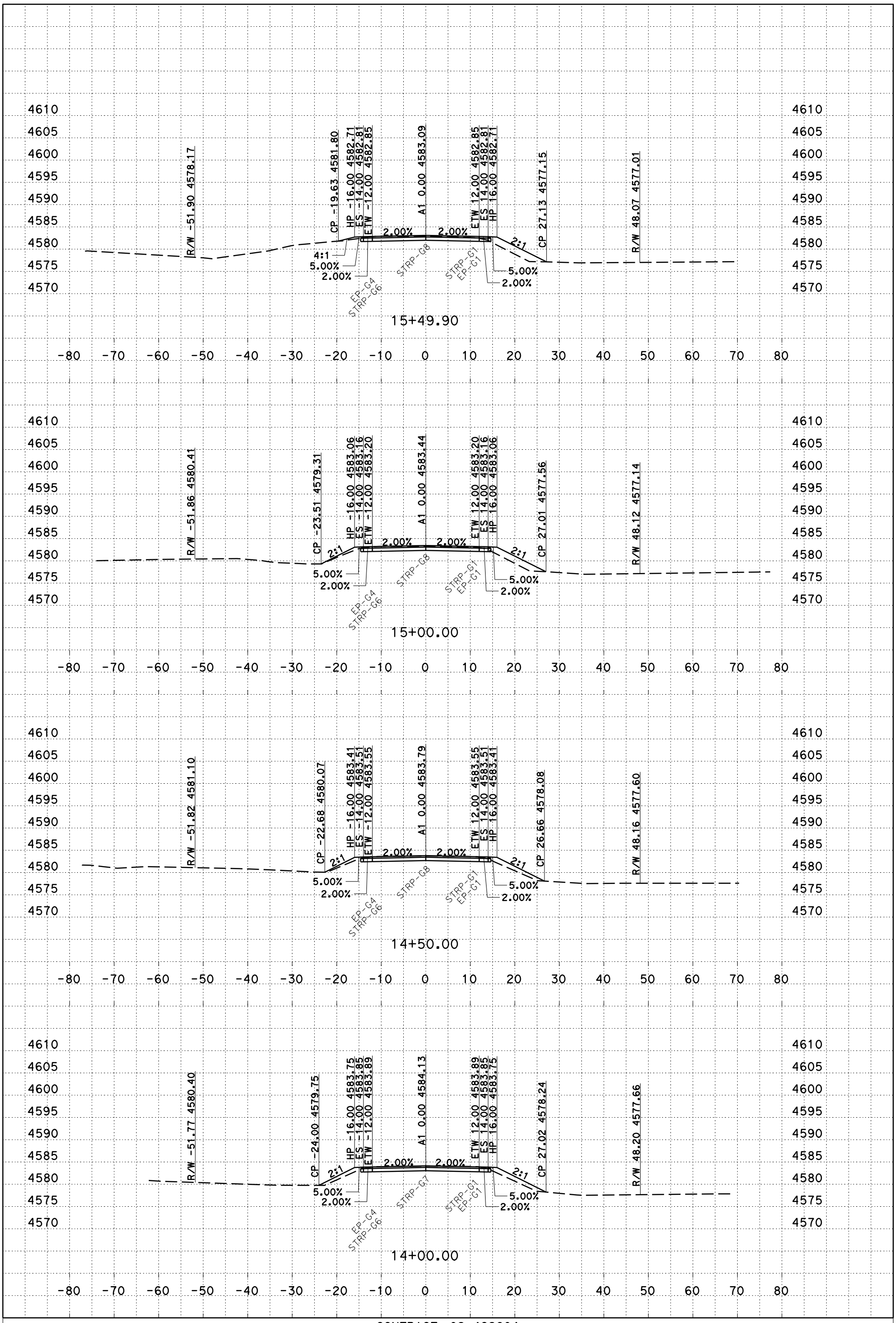


PLOTTED DATE: 28-MAR-2016

SCALE: 1"=10' Horiz
1"=10' Vert

CREATED BY: s106227

CONTRACT: 02-4G2604

DIST/CO/RTE/PM: 2/Plu/147/0.0 - 1.0

PROJECT ID: 0213000087

A1

CROSS SECTIONS



P:\proj1\02\4G260\design\C3D\XSec_Qtys
A1_XSec_TEMP_X_C3D_DWG.dwg - 8-Feb-16 2:27 PM

# FOR EARTHWORK DEVELOPMENT ONLY

All Dimensions are U.S. Survey Feet

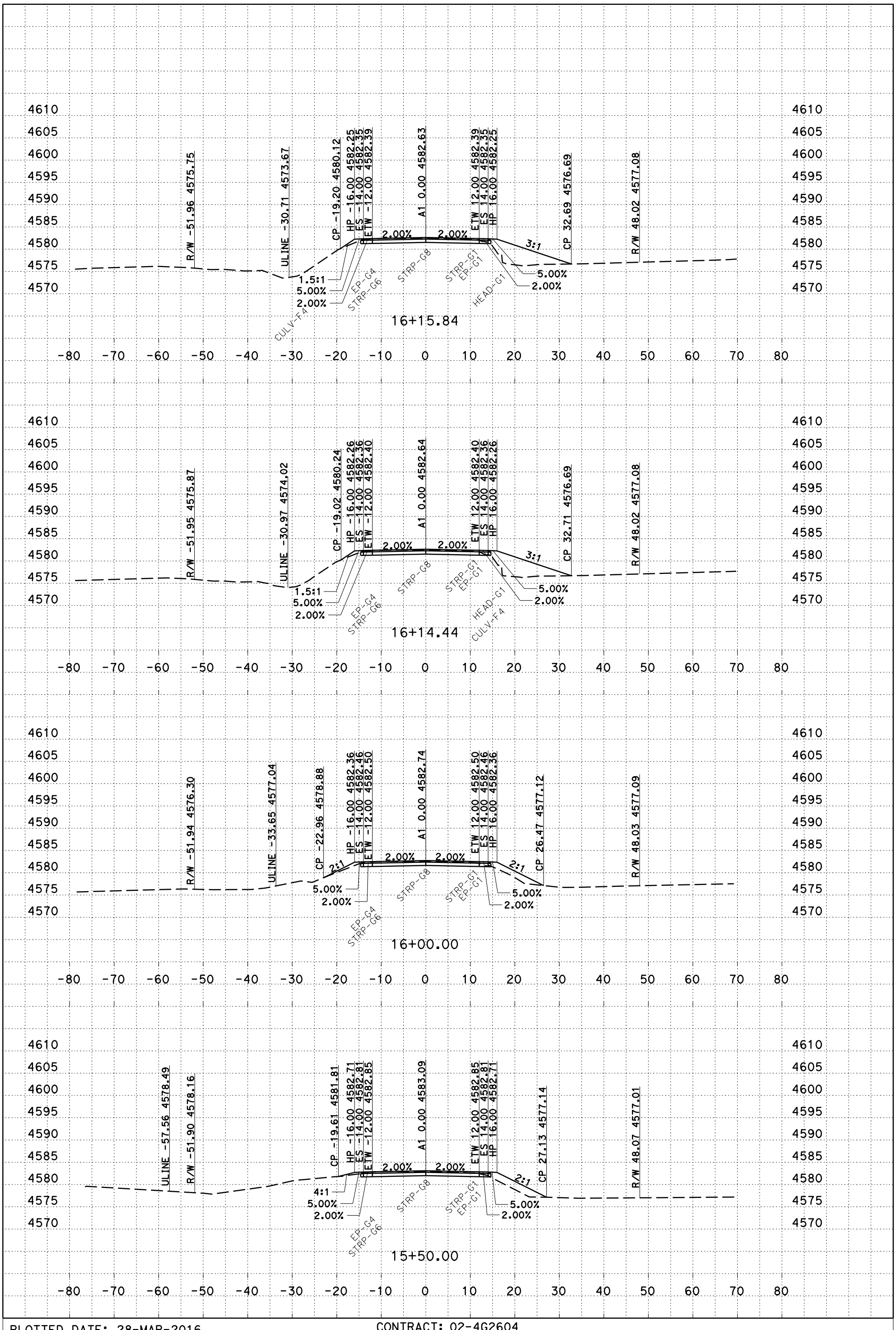


PLOTTED DATE: 28-MAR-2016

SCALE: 1"=10' Horiz
1"=10' Vert

CREATED BY: s106227

CONTRACT: 02-4G2604

DIST/CO/RTE/PM: 2/Plu/147/0.0 - 1.0

PROJECT ID: 0213000087

A1

CROSS SECTIONS



P:\proj1\02\4G260\design\C3D\XSec_Qtys
A1_XSec_TEMP_X_C3D_DWG.dwg - 8-Feb-16 2:27 PM

# FOR EARTHWORK DEVELOPMENT ONLY

**All Dimensions are U.S. Survey Feet**

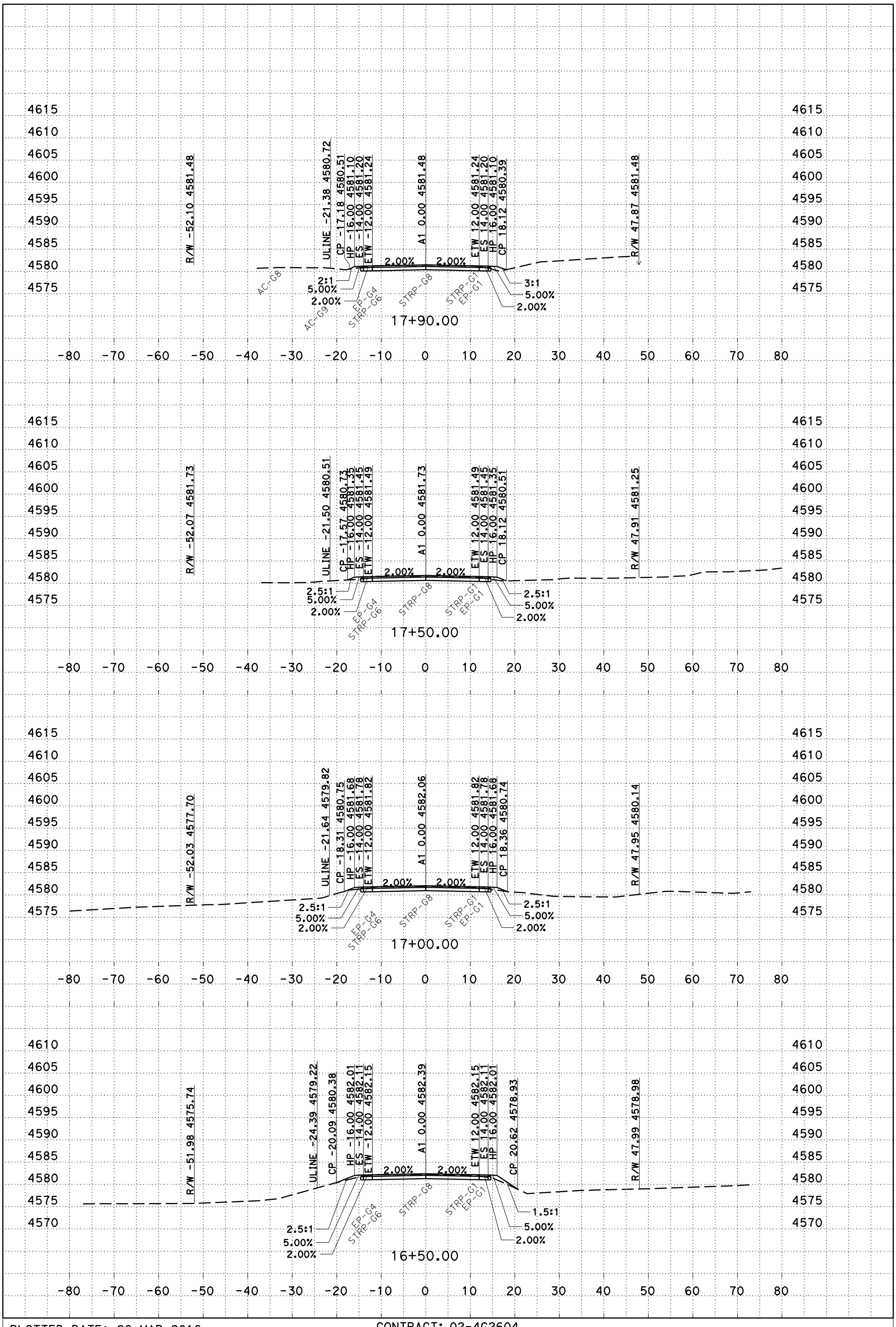


PLOTTED DATE: 28-MAR-2016

SCALE: 1"=10' Horiz
1"=10' Vert

CREATED BY: s106227

CONTRACT: 02-4G2604

DIST/CO/RTE/PM: 2/Plu/147/0.0 - 1.0

PROJECT ID: 0213000087

A1

CROSS SECTIONS



P:\proj1\02\4G260\design\C3D\XSec_Qtys
A1_XSec_TEMP_X_C3D_DWG.dwg - 8-Feb-16 2:27 PM

# FOR EARTHWORK DEVELOPMENT ONLY

All Dimensions are U.S. Survey Feet

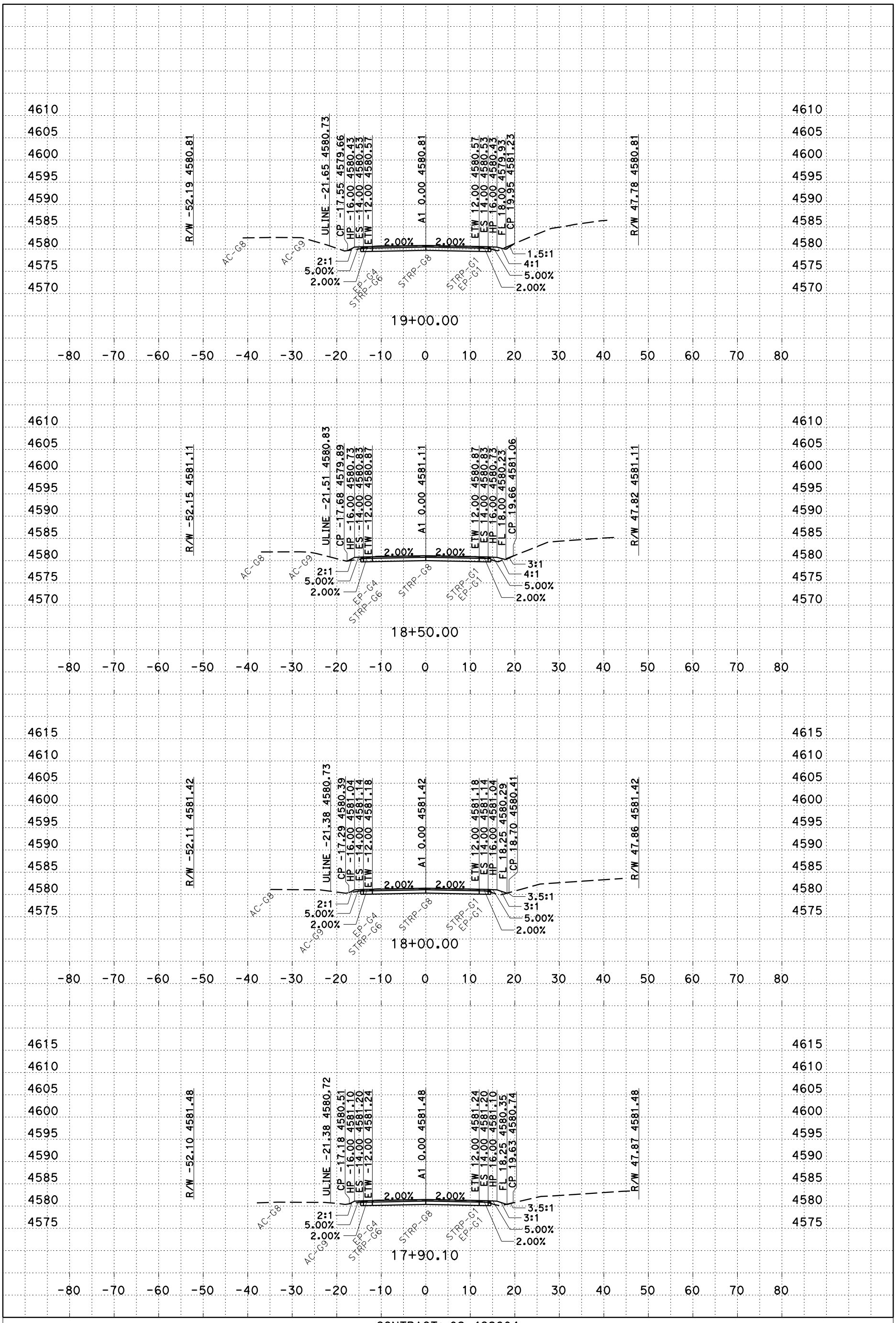


PLOTTED DATE: 28-MAR-2016

SCALE: 1"=10' Horiz
1"=10' Vert

CREATED BY: s106227

CONTRACT: 02-4G2604

DIST/CO/RTE/PM: 2/Plu/147/0.0 - 1.0

PROJECT ID: 0213000087

A1

CROSS SECTIONS



P:\proj1\02\4G260\design\C3D\XSec_Qtys
A1_XSec_TEMP_X_C3D_DWG.dwg - 8-Feb-16 2:27 PM

# FOR EARTHWORK DEVELOPMENT ONLY

All Dimensions are U.S. Survey Feet

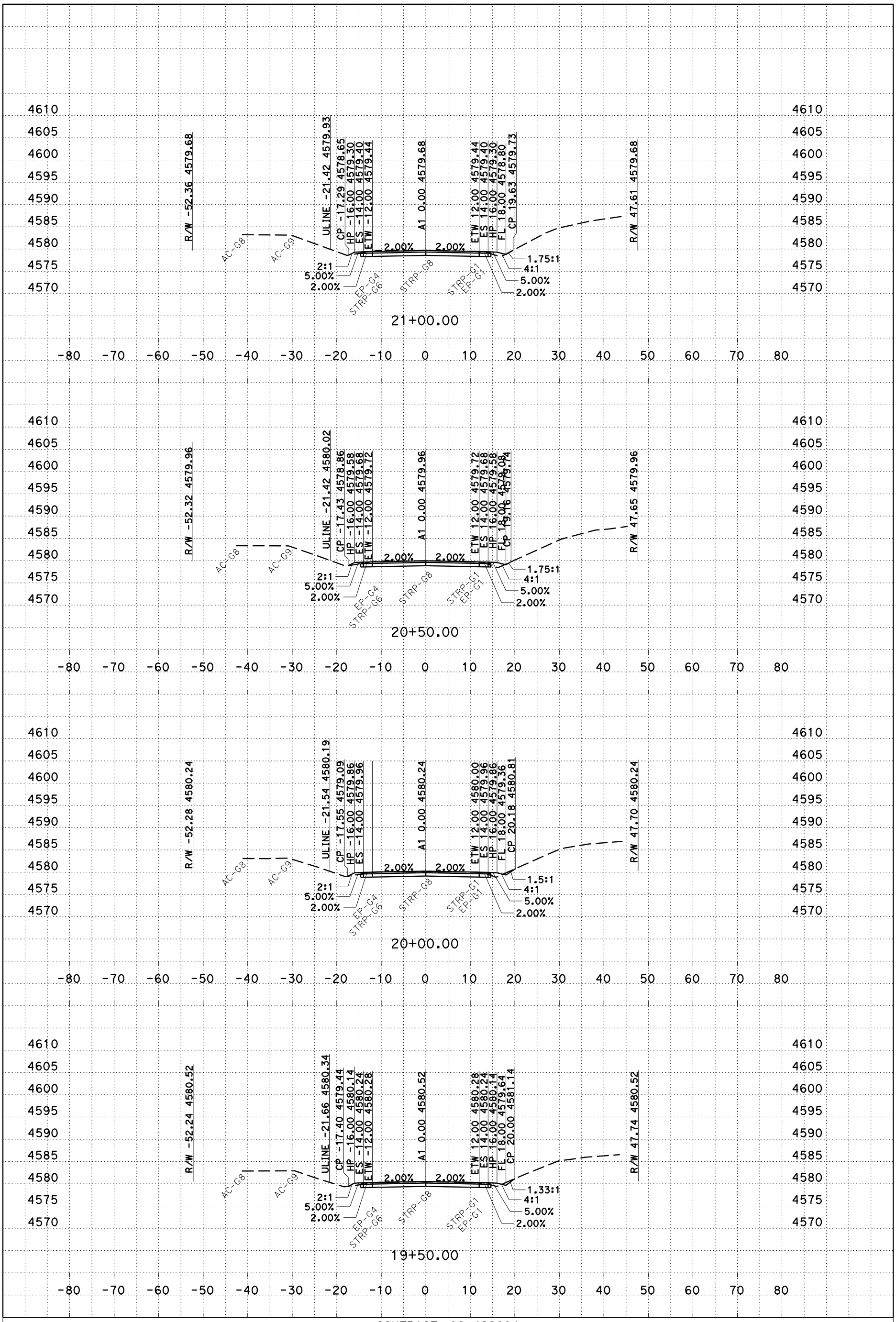


PLOTTED DATE: 28-MAR-2016

SCALE: 1"=10' Horiz
1"=10' Vert

CREATED BY: s106227

CONTRACT: 02-4G2604

DIST/CO/RTE/PM: 2/Plu/147/0.0 - 1.0

PROJECT ID: 0213000087

A1

CROSS SECTIONS



P:\proj1\02\4G260\design\C3D\XSec_Qtys
A1_XSec_TEMP_X_C3D_DWG.dwg - 8-Feb-16 2:27 PM

# FOR EARTHWORK DEVELOPMENT ONLY

**All Dimensions are U.S. Survey Feet**




PLOTTED DATE: 28-MAR-2016

SCALE: 1"=10' Horiz
1"=10' Vert

CREATED BY: s106227

CONTRACT: 02-4G2604
DIST/CO/RTE/PM: 2/Plu/147/0.0 - 1.0
PROJECT ID: 0213000087

A1
CROSS SECTIONS
10 OF 56

P:\proj1\02\4G260\design\C3D\XSec_Qtys
A1_XSec_TEMP_X_C3D_DWG.dwg - 8-Feb-16 2:27 PM

# FOR EARTHWORK DEVELOPMENT ONLY

All Dimensions are U.S. Survey Feet

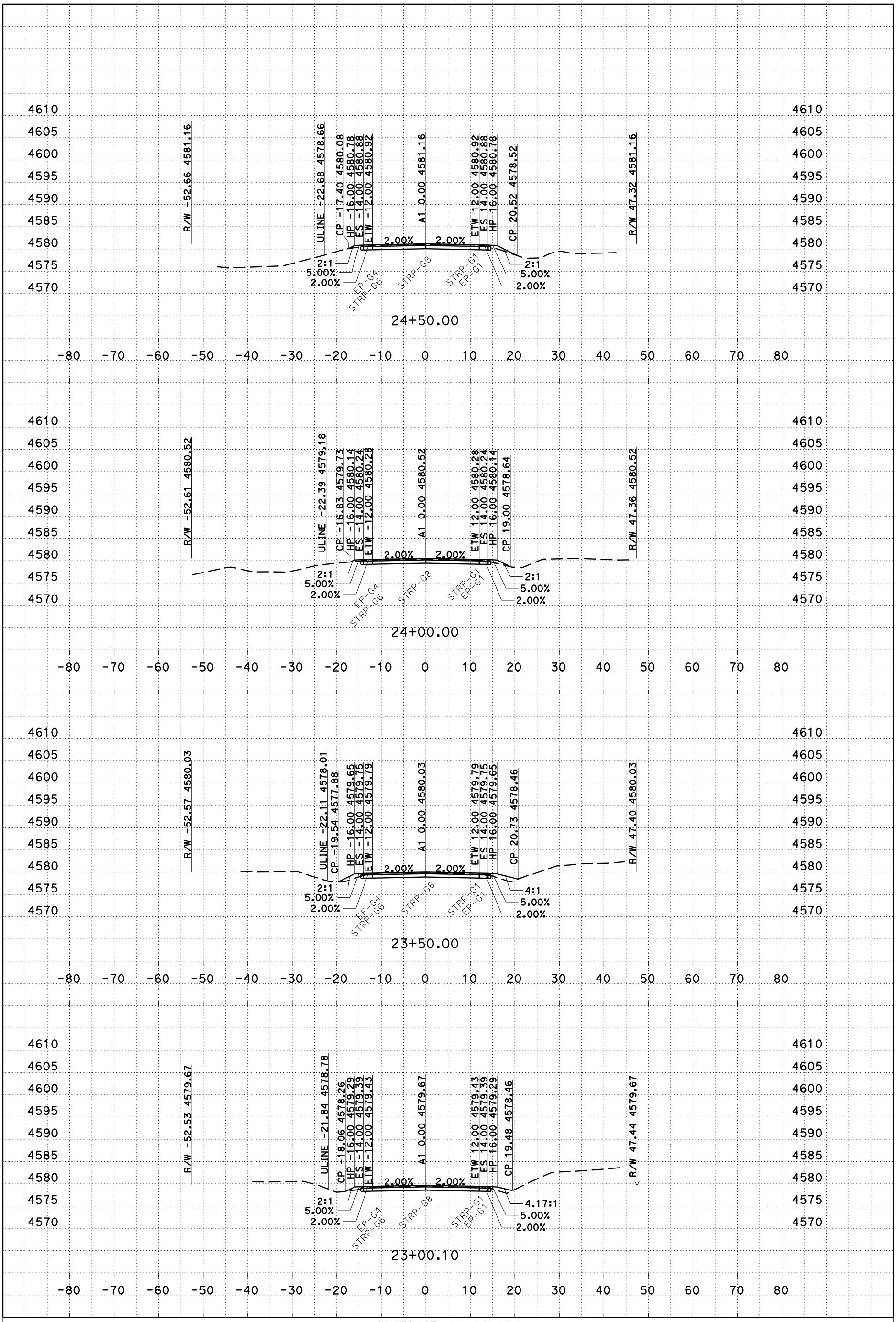


PLOTTED DATE: 28-MAR-2016

SCALE: 1"=10' Horiz
1"=10' Vert

CREATED BY: s106227

CONTRACT: 02-4G2604

DIST/CO/RTE/PM: 2/Plu/147/0.0 - 1.0

PROJECT ID: 0213000087

A1

CROSS SECTIONS



P:\proj1\02\4G260\design\C3D\XSec_Qtys
A1_XSec_TEMP_X_C3D_DWG.dwg - 8-Feb-16 2:27 PM

# FOR EARTHWORK DEVELOPMENT ONLY

**All Dimensions are U.S. Survey Feet**

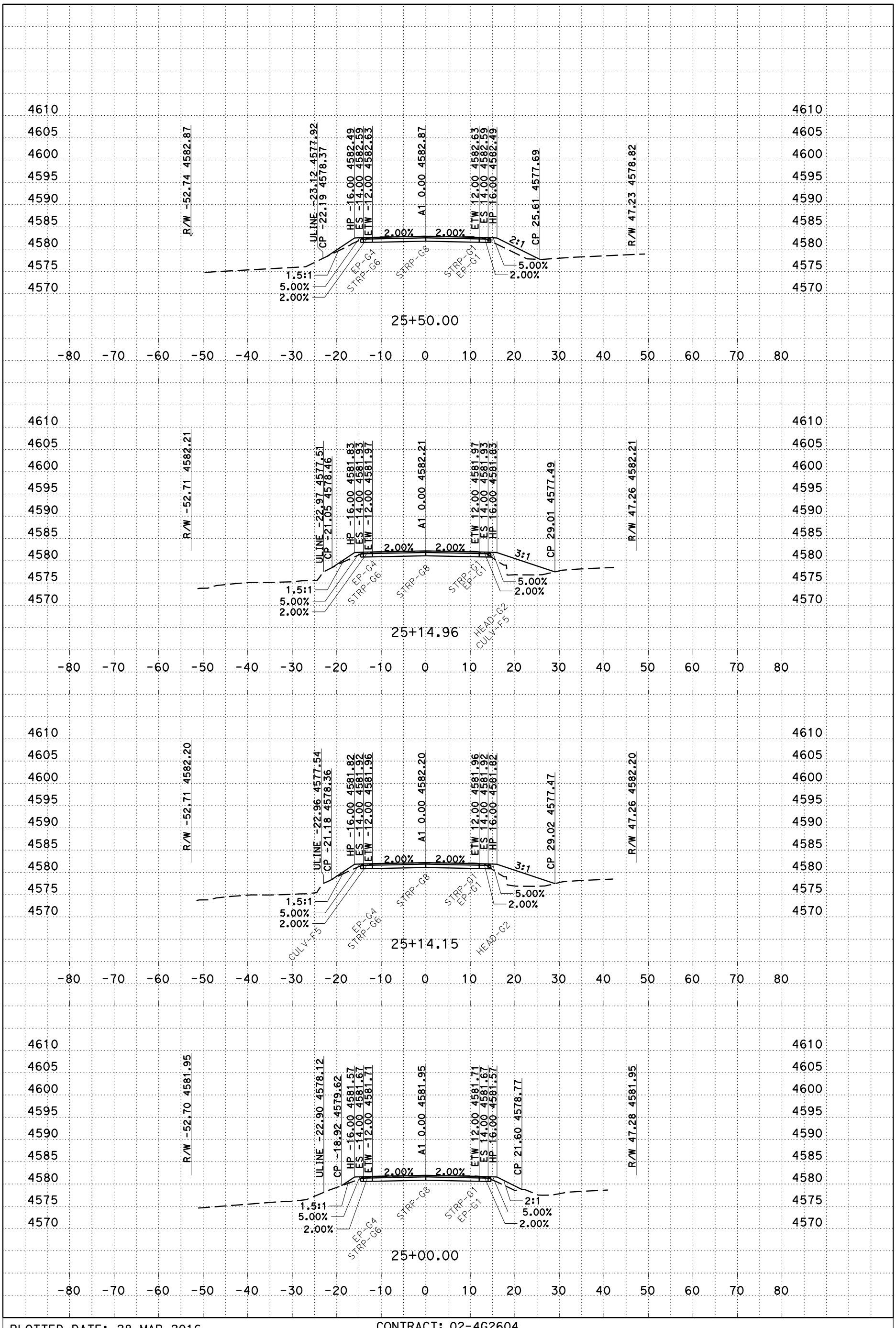


PLOTTED DATE: 28-MAR-2016

SCALE: 1"=10' Horiz
1"=10' Vert

CREATED BY: s106227

CONTRACT: 02-4G2604

DIST/CO/RTE/PM: 2/Plu/147/0.0 - 1.0

PROJECT ID: 0213000087

A1

CROSS SECTIONS



P:\proj1\02\4G260\design\C3D\XSec_Qtys
A1_XSec_TEMP_X_C3D_DWG.dwg - 8-Feb-16 2:27 PM

# FOR EARTHWORK DEVELOPMENT ONLY

**All Dimensions are U.S. Survey Feet**

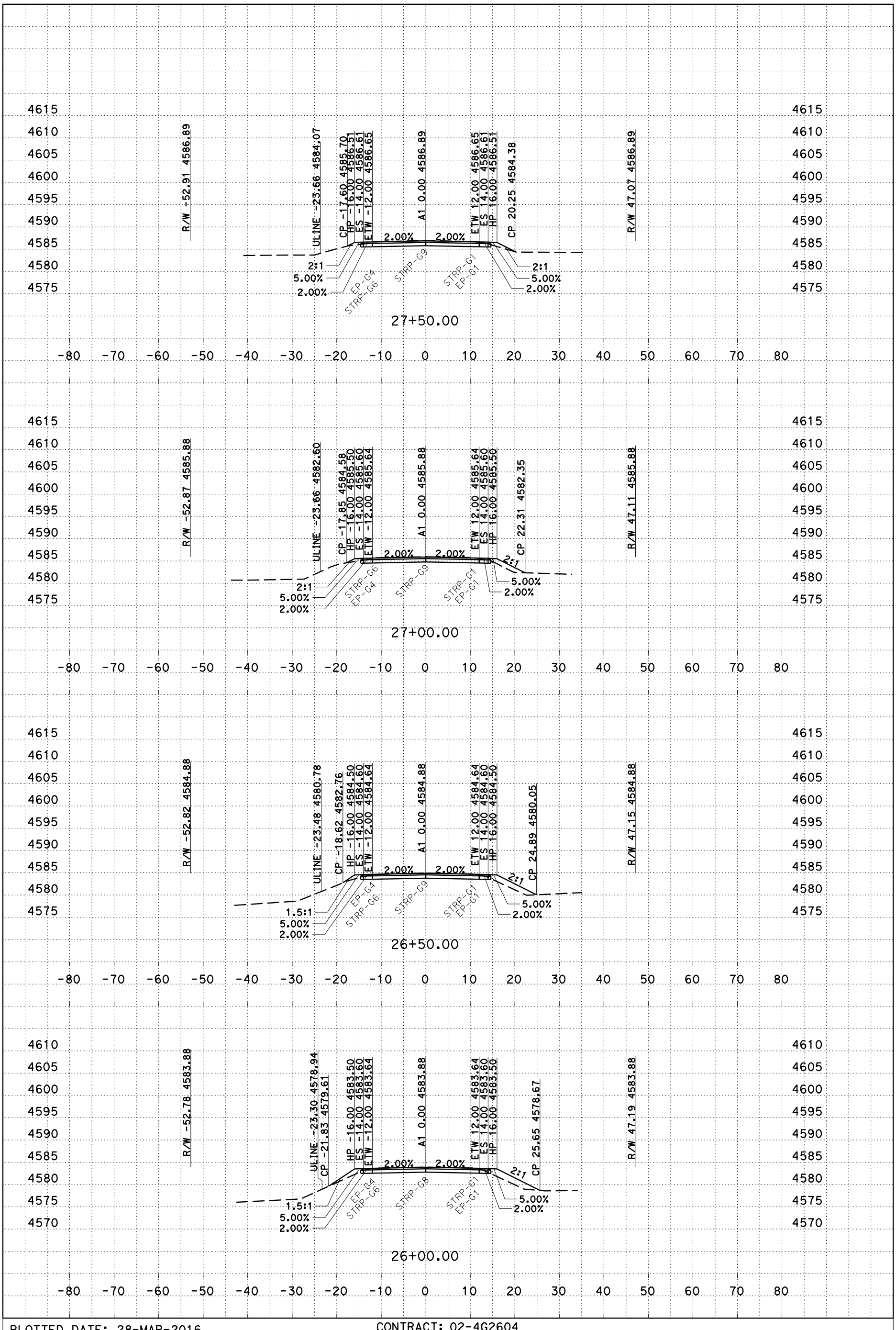


PLOTTED DATE: 28-MAR-2016

SCALE: 1"=10' Horiz
1"=10' Vert

CREATED BY: s106227

CONTRACT: 02-4G2604
DIST/CO/RTE/PM: 2/Plu/147/0.0 - 1.0
PROJECT ID: 0213000087

A1
CROSS SECTIONS
13 OF 56

P:\proj1\02\4G260\design\C3D\XSec_Qtys
A1_XSec_TEMP_X_C3D_DWG.dwg - 8-Feb-16 2:27 PM

# FOR EARTHWORK DEVELOPMENT ONLY

**All Dimensions are U.S. Survey Feet**

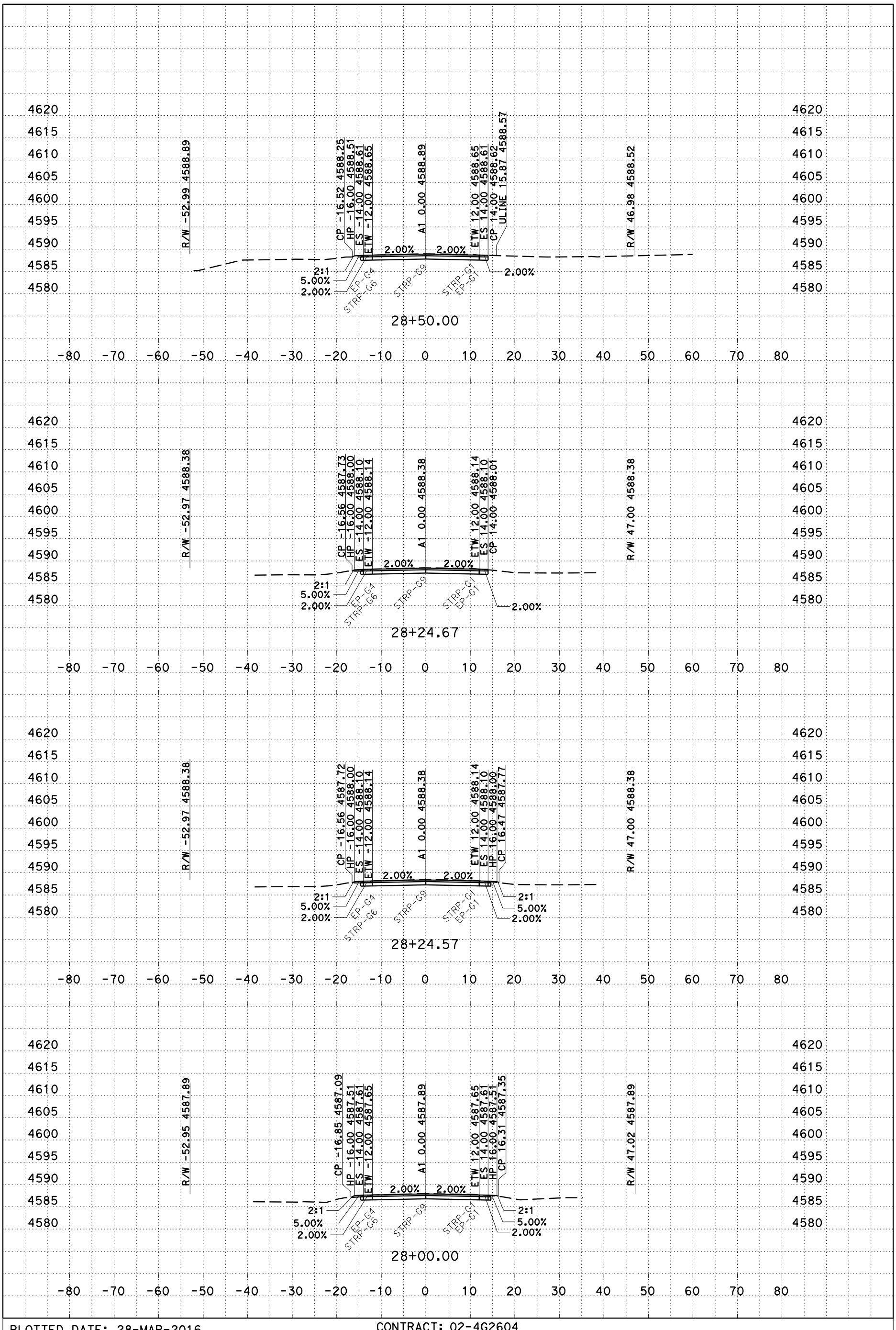


PLOTTED DATE: 28-MAR-2016

SCALE: 1"=10' Horiz
1"=10' Vert

CREATED BY: s106227

CONTRACT: 02-4G2604

DIST/CO/RTE/PM: 2/Plu/147/0.0 - 1.0

PROJECT ID: 0213000087

A1

CROSS SECTIONS



P:\proj1\02\4G260\design\C3D\XSec_Qtys
A1_XSec_TEMP_X_C3D_DWG.dwg - 8-Feb-16 2:27 PM

# FOR EARTHWORK DEVELOPMENT ONLY

**All Dimensions are U.S. Survey Feet**

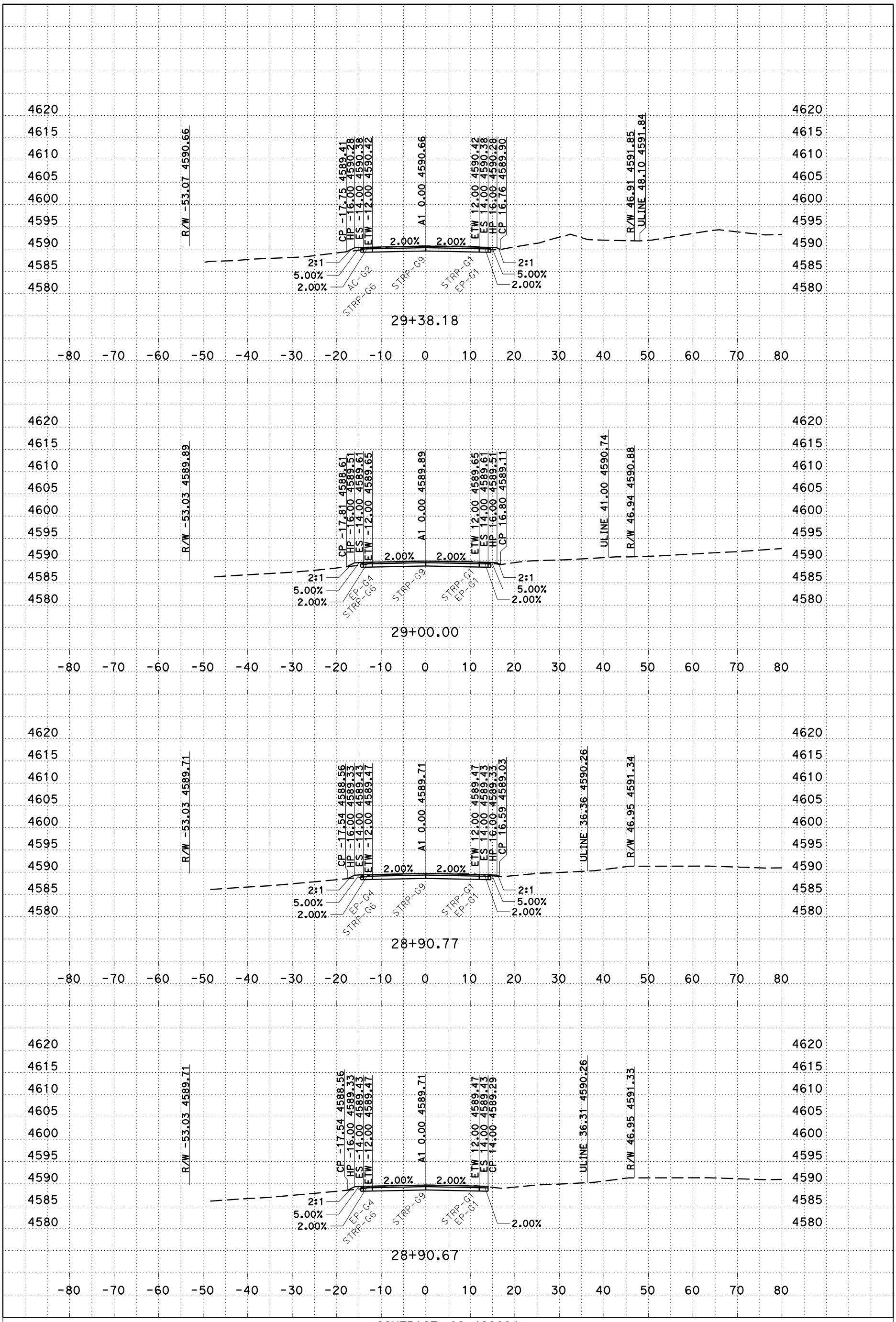


PLOTTED DATE: 28-MAR-2016

SCALE: 1"=10' Horiz
1"=10' Vert

CREATED BY: s106227

CONTRACT: 02-4G2604

DIST/CO/RTE/PM: 2/Plu/147/0.0 - 1.0

PROJECT ID: 0213000087

A1

CROSS SECTIONS



P:\proj1\02\4G260\design\C3D\XSec_Qtys
A1_XSec_TEMP_X_C3D_DWG.dwg - 8-Feb-16 2:27 PM

# FOR EARTHWORK DEVELOPMENT ONLY

**All Dimensions are U.S. Survey Feet**

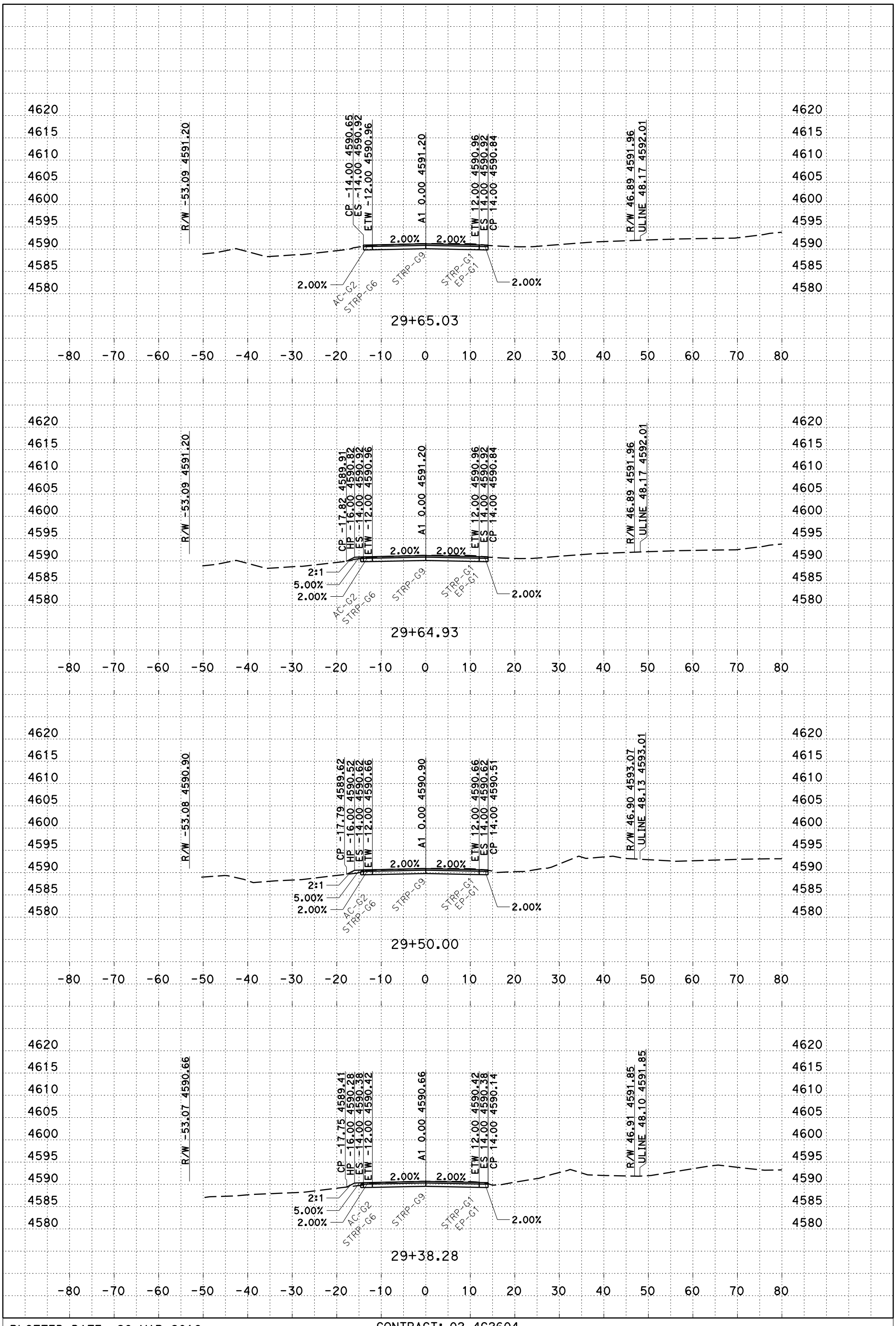


PLOTTED DATE: 28-MAR-2016

SCALE: 1"=10' Horiz
1"=10' Vert

CREATED BY: s106227

CONTRACT: 02-4G2604
DIST/CO/RTE/PM: 2/Plu/147/0.0 - 1.0
PROJECT ID: 0213000087

A1
CROSS SECTIONS
16 OF 56

P:\proj1\02\4G260\design\C3D\XSec_Qtys
A1_XSec_TEMP_X_C3D_DWG.dwg - 8-Feb-16 2:27 PM

# FOR EARTHWORK DEVELOPMENT ONLY

**All Dimensions are U.S. Survey Feet**

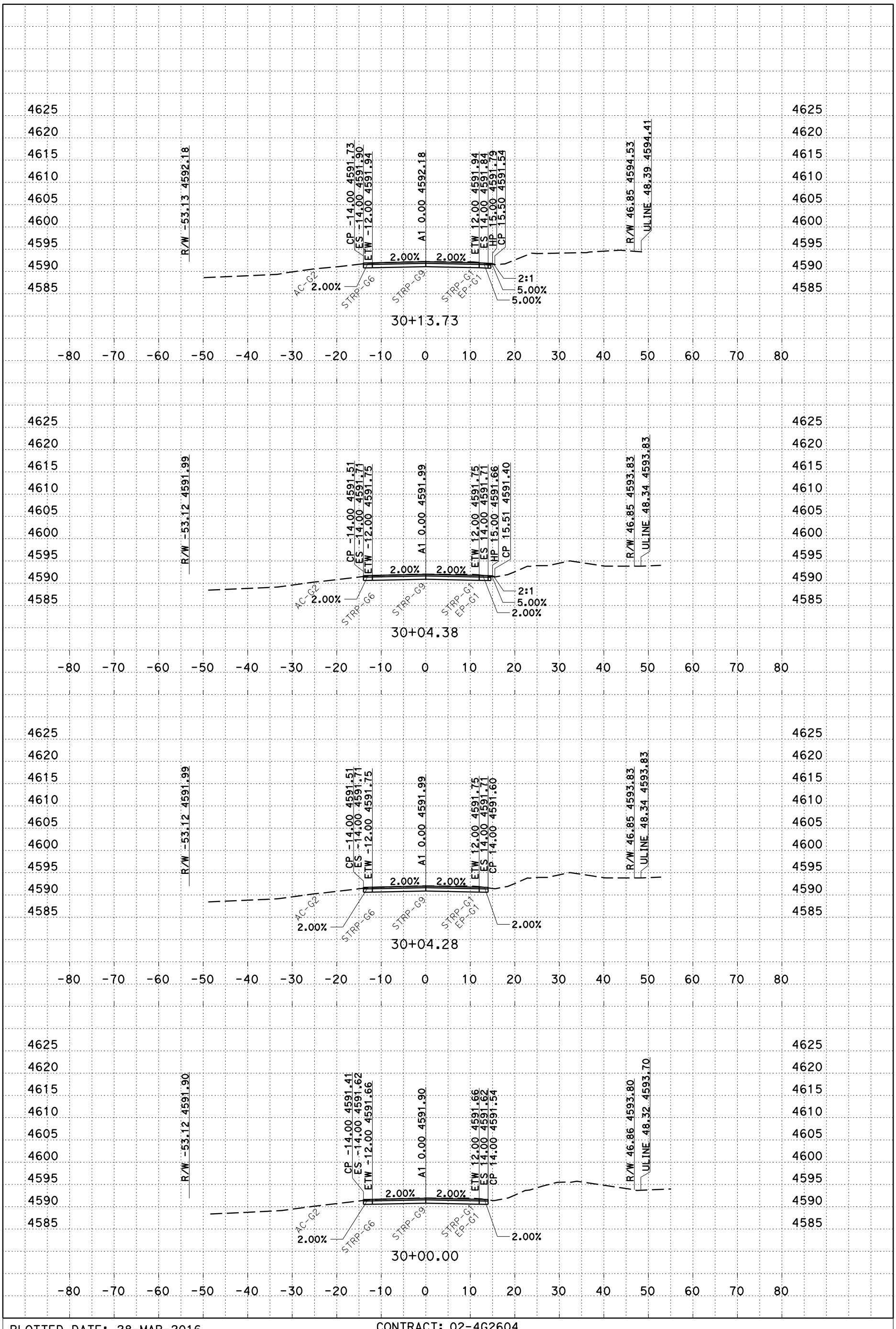


P:\proj1\02\4G260\design\C3D\XSec_Qtys
A1_XSec_TEMP_X_C3D_DWG.dwg - 8-Feb-16 2:27 PM

PLOTTED DATE: 28-MAR-2016

SCALE: 1"=10' Horiz
1"=10' Vert

CREATED BY: s106227

CONTRACT: 02-4G2604
DIST/CO/RTE/PM: 2/Plu/147/0.0 - 1.0
PROJECT ID: 0213000087

A1
CROSS SECTIONS
17 OF 56

# FOR EARTHWORK DEVELOPMENT ONLY

**All Dimensions are U.S. Survey Feet**

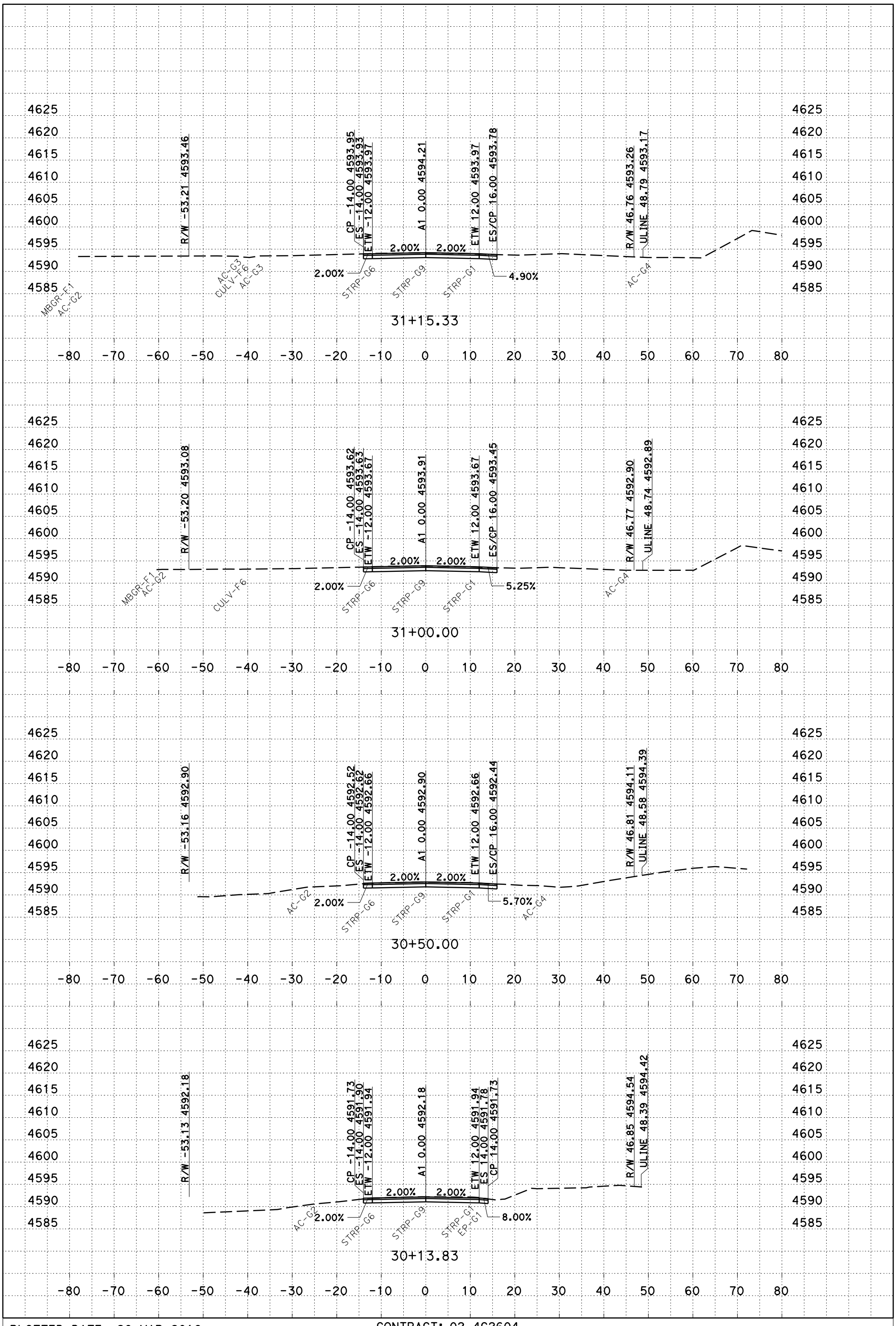


PLOTTED DATE: 28-MAR-2016

SCALE: 1"=10' Horiz
1"=10' Vert

CREATED BY: s106227

CONTRACT: 02-4G2604

DIST/CO/RTE/PM: 2/Plu/147/0.0 - 1.0

PROJECT ID: 0213000087

A1

CROSS SECTIONS



P:\proj1\02\4G260\design\C3D\XSec_Qtys
A1_XSec_TEMP_X_C3D_DWG.dwg - 8-Feb-16 2:27 PM

# FOR EARTHWORK DEVELOPMENT ONLY

**All Dimensions are U.S. Survey Feet**

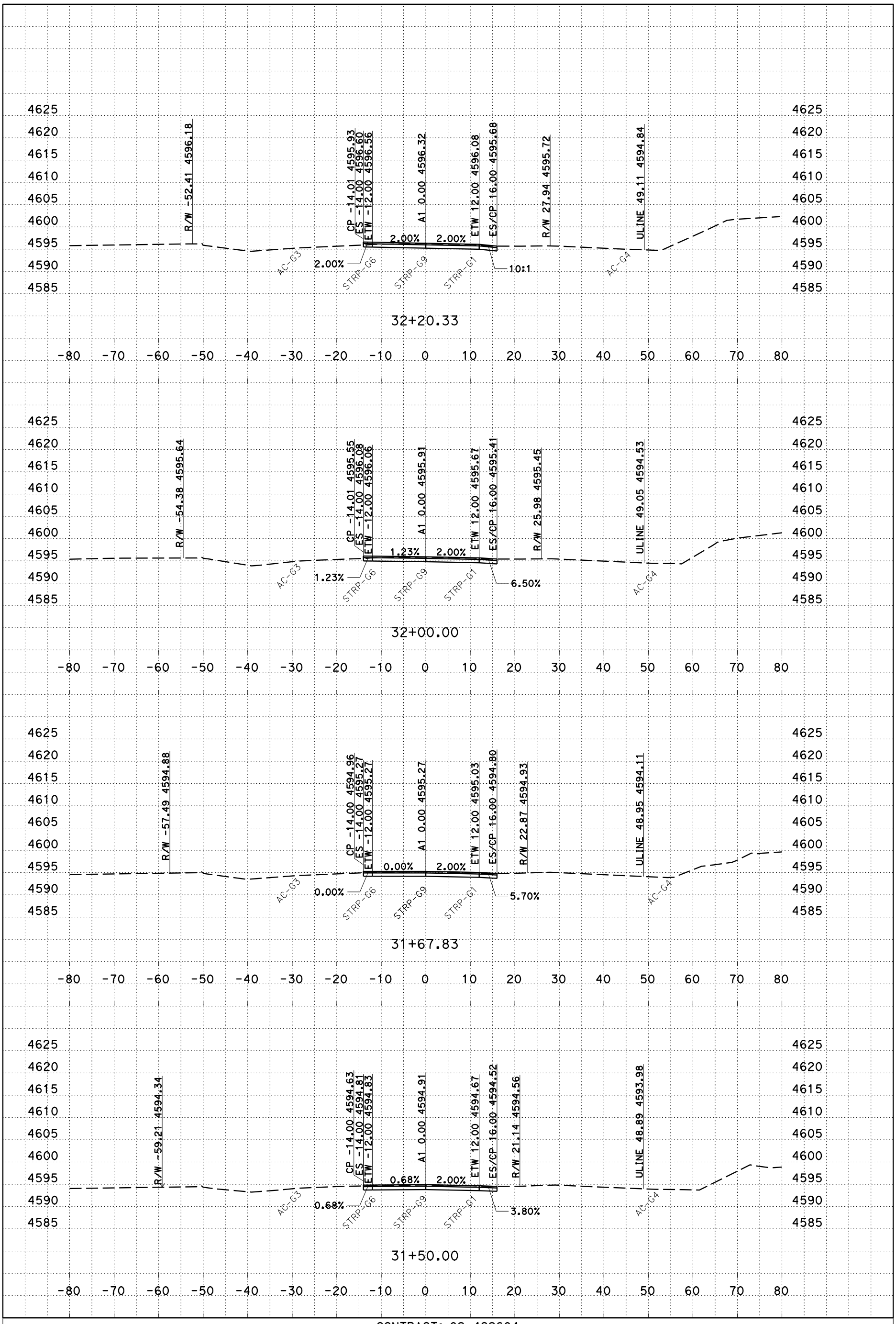


PLOTTED DATE: 28-MAR-2016

SCALE: 1"=10' Horiz
1"=10' Vert

CREATED BY: s106227

CONTRACT: 02-4G2604
DIST/CO/RTE/PM: 2/Plu/147/0.0 - 1.0
PROJECT ID: 0213000087

A1
CROSS SECTIONS
19 OF 56

P:\proj1\02\4G260\design\C3D\XSec_Qtys
A1_XSec_TEMP_X_C3D_DWG.dwg - 8-Feb-16 2:27 PM

# FOR EARTHWORK DEVELOPMENT ONLY

All Dimensions are U.S. Survey Feet

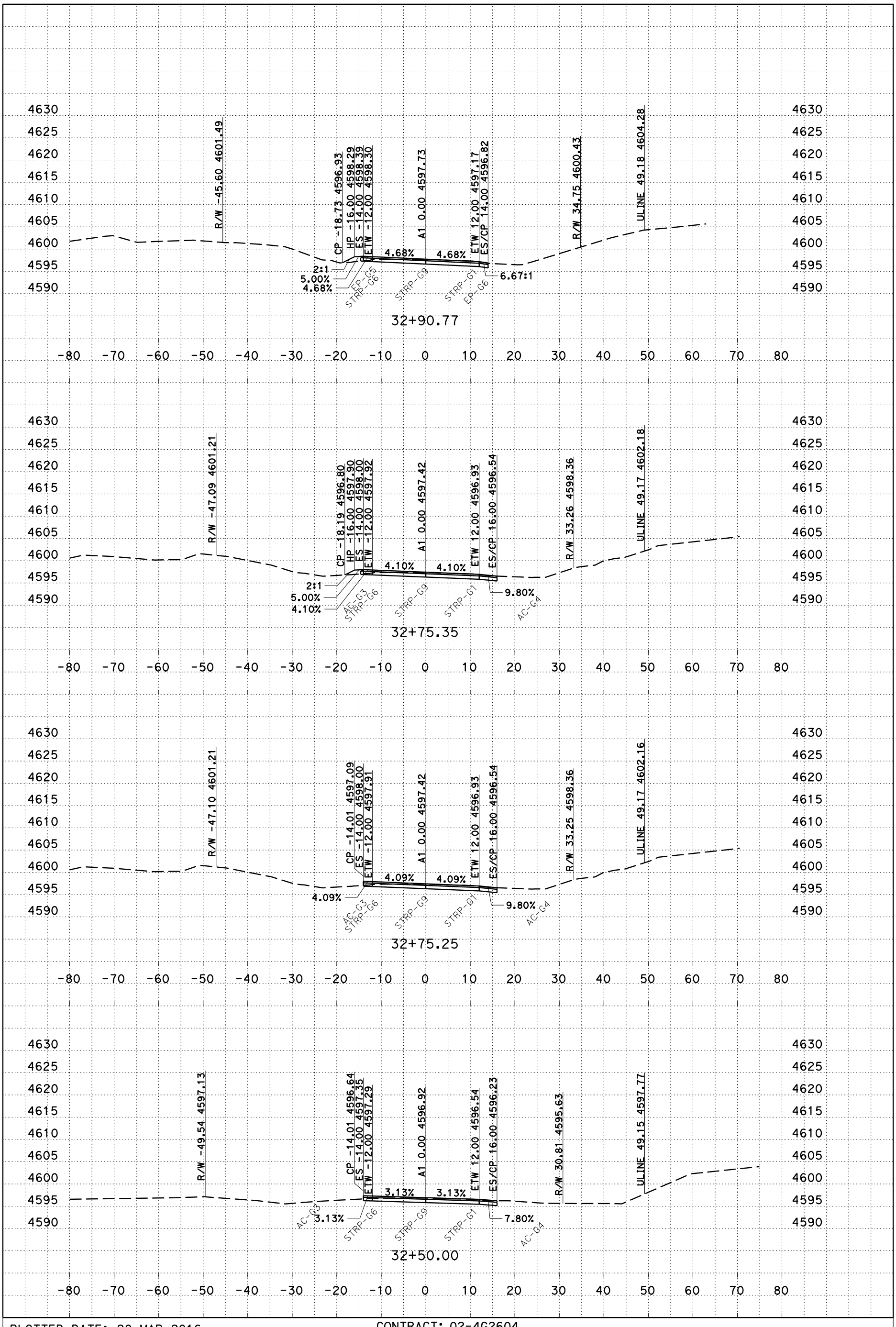


PLOTTED DATE: 28-MAR-2016

SCALE: 1"=10' Horiz
1"=10' Vert

CREATED BY: s106227

CONTRACT: 02-4G2604

DIST/CO/RTE/PM: 2/Plu/147/0.0 - 1.0

PROJECT ID: 0213000087

A1

CROSS SECTIONS



P:\proj1\02\4G260\design\C3D\XSec_Qtys
A1_XSec_TEMP_X_C3D_DWG.dwg - 8-Feb-16 2:27 PM

# FOR EARTHWORK DEVELOPMENT ONLY

All Dimensions are U.S. Survey Feet

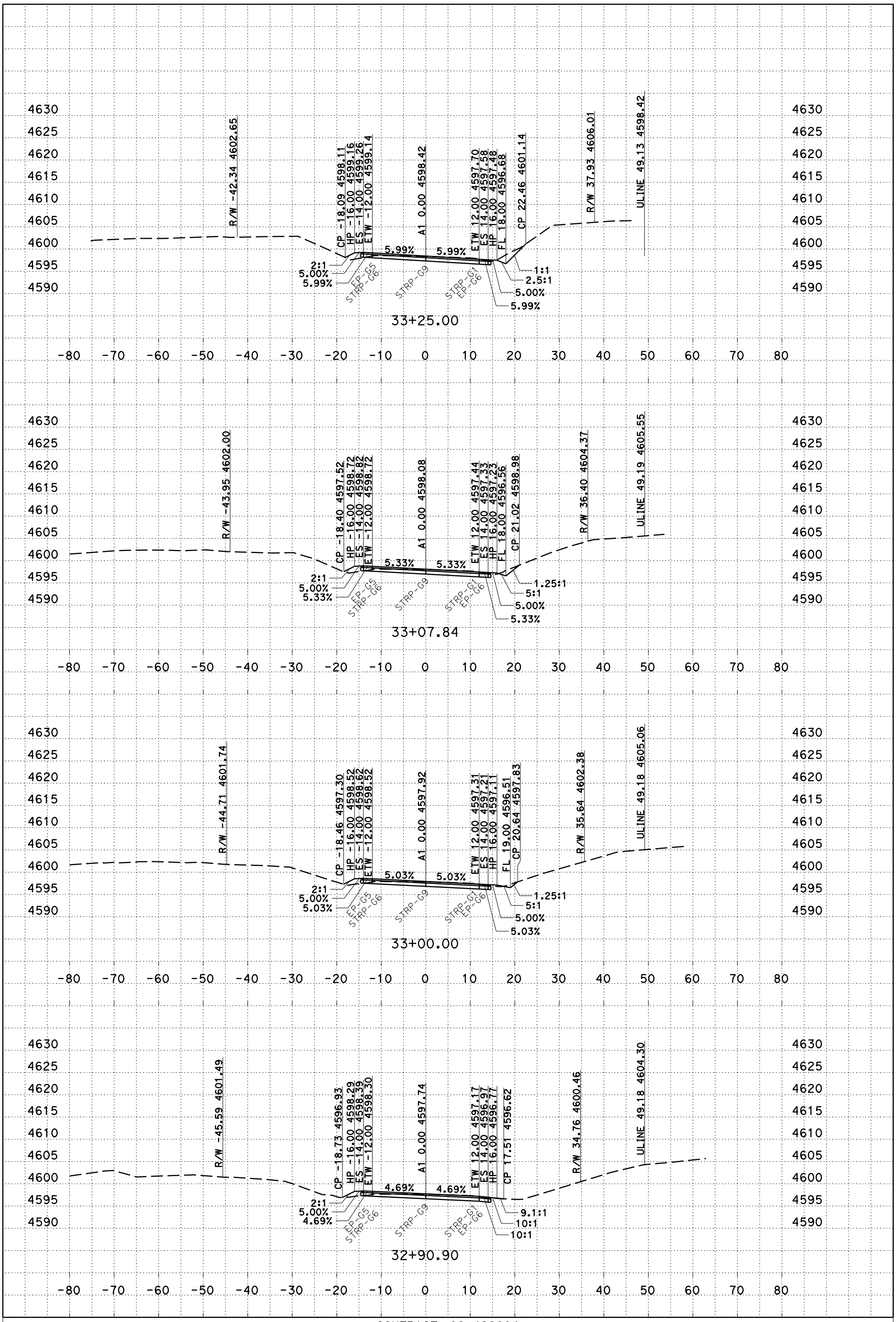


P:\proj1\02\4G260\design\C3D\XSec_Qtys
A1_XSec_TEMP_X_C3D_DWG.dwg - 8-Feb-16 2:27 PM

PLOTTED DATE: 28-MAR-2016

SCALE: 1"=10' Horiz
1"=10' Vert

CREATED BY: s106227

CONTRACT: 02-4G2604

DIST/CO/RTE/PM: 2/Plu/147/0.0 - 1.0

PROJECT ID: 0213000087

A1

CROSS SECTIONS

# FOR EARTHWORK DEVELOPMENT ONLY

All Dimensions are U.S. Survey Feet

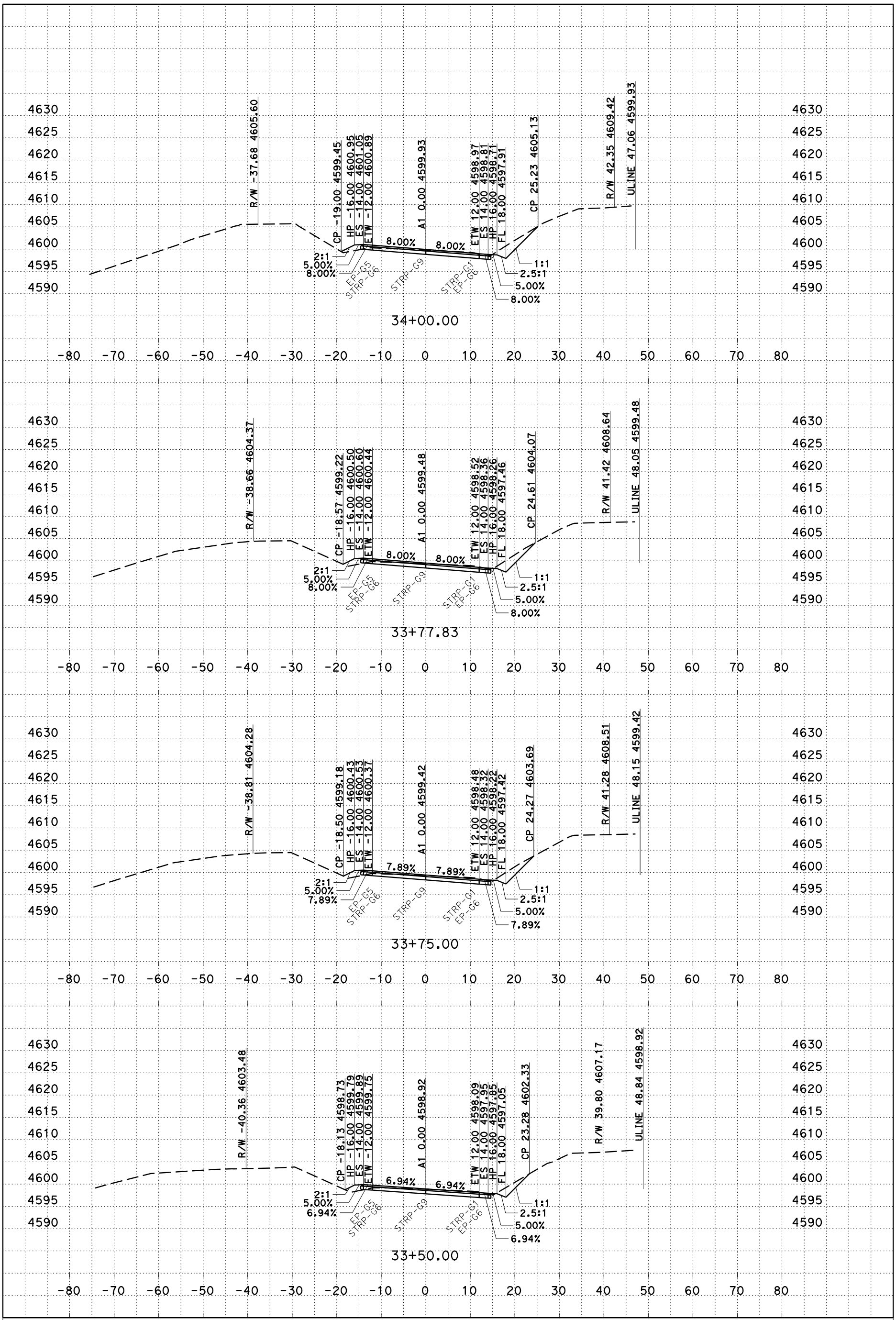


PLOTTED DATE: 28-MAR-2016

SCALE: 1"=10' Horiz
1"=10' Vert

CREATED BY: s106227

CONTRACT: 02-4G2604

DIST/CO/RTE/PM: 2/Plu/147/0.0 - 1.0

PROJECT ID: 0213000087

A1

CROSS SECTIONS



P:\proj1\02\4G260\design\C3D\XSec_Qtys
A1_XSec_TEMP_X_C3D_DWG.dwg - 8-Feb-16 2:27 PM

# FOR EARTHWORK DEVELOPMENT ONLY

**All Dimensions are U.S. Survey Feet**

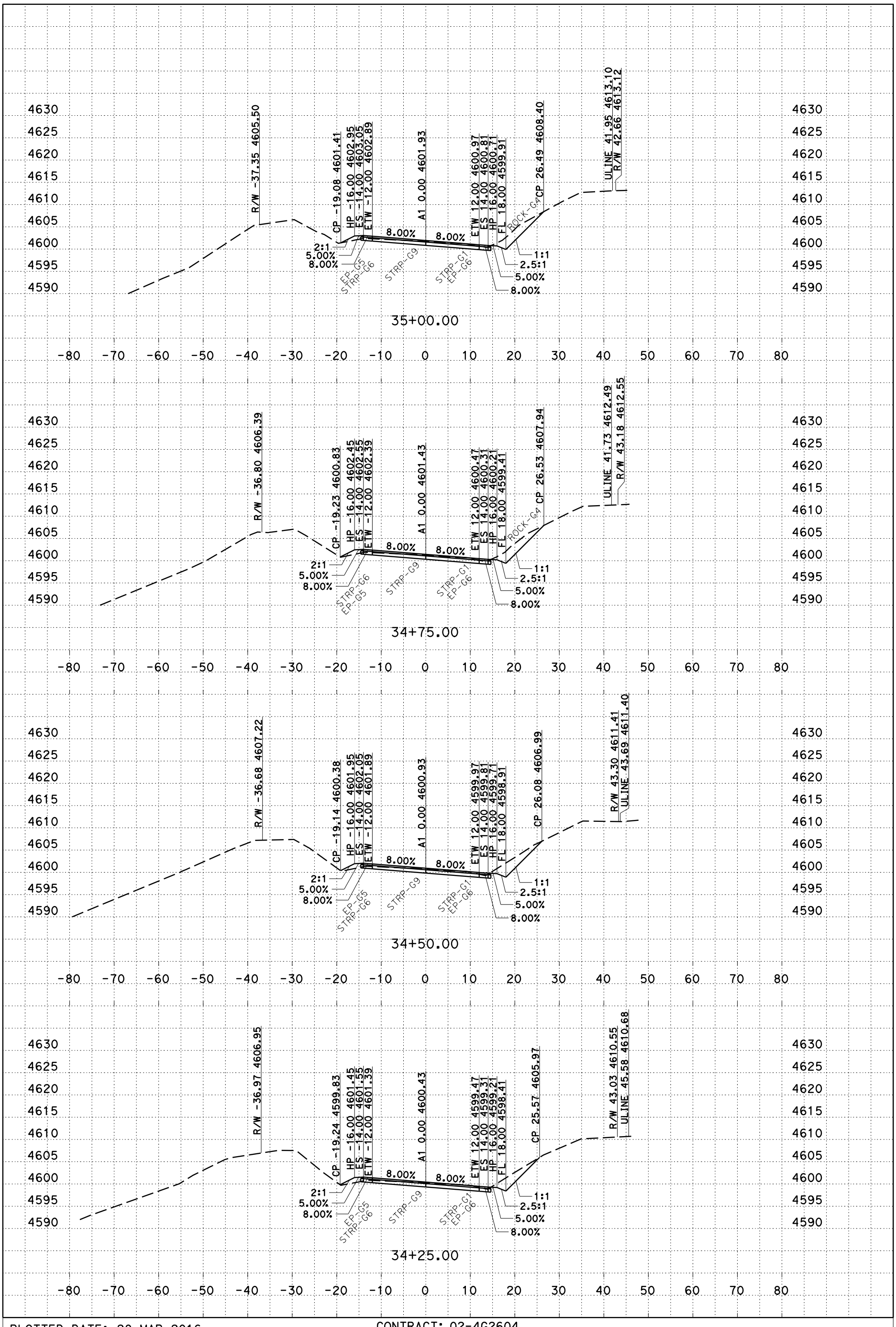


PLOTTED DATE: 28-MAR-2016

SCALE: 1"=10' Horiz
1"=10' Vert

CREATED BY: s106227

CONTRACT: 02-4G2604

DIST/CO/RTE/PM: 2/Plu/147/0.0 - 1.0

PROJECT ID: 0213000087

A1

CROSS SECTIONS



P:\proj1\02\4G260\design\C3D\XSec_Qtys
A1_XSec_TEMP_X_C3D_DWG.dwg - 8-Feb-16 2:27 PM

# FOR EARTHWORK DEVELOPMENT ONLY

All Dimensions are U.S. Survey Feet

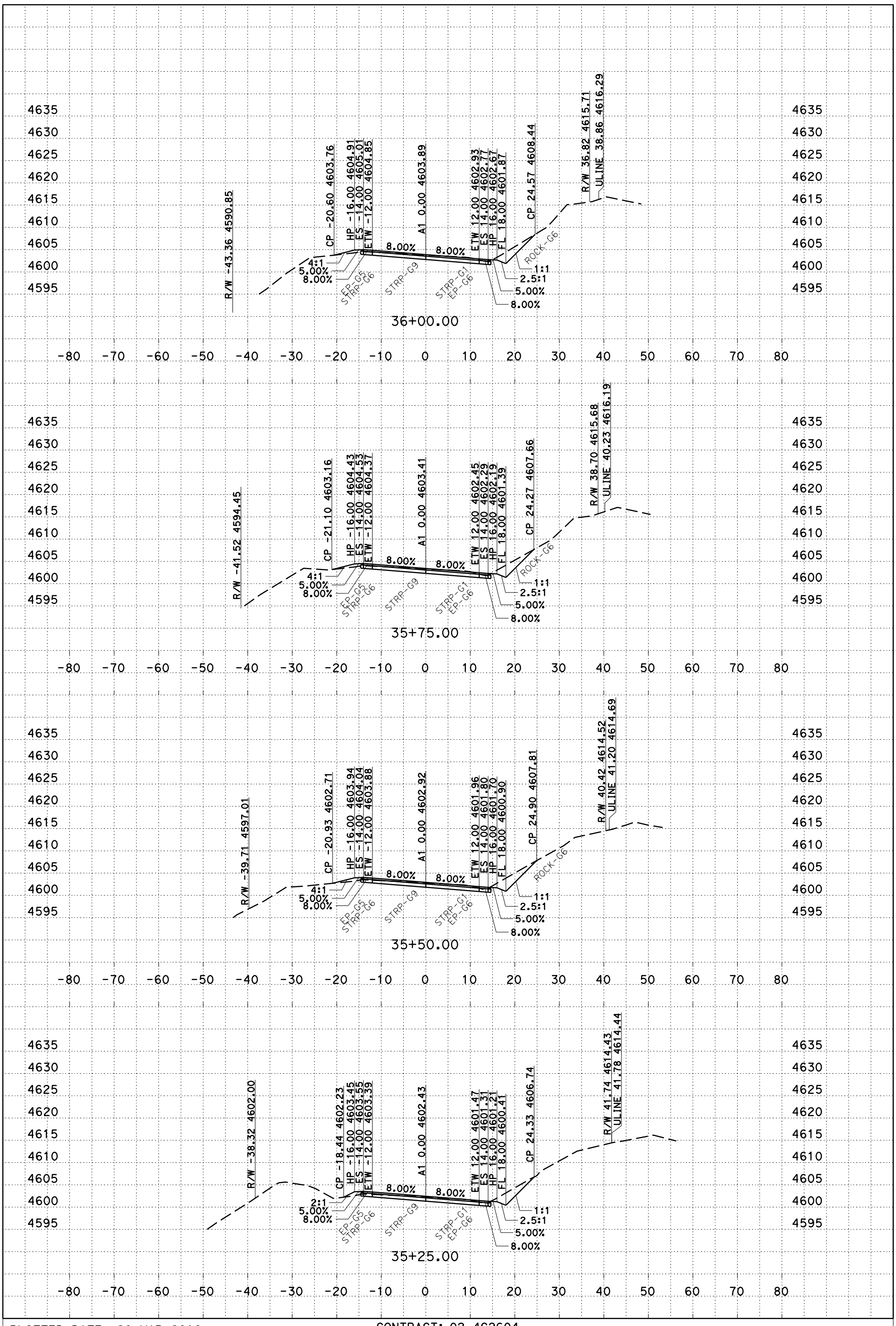


PLOTTED DATE: 28-MAR-2016

SCALE: 1"=10' Horiz
1"=10' Vert

CREATED BY: s106227

CONTRACT: 02-4G2604

DIST/CO/RTE/PM: 2/Plu/147/0.0 - 1.0

PROJECT ID: 0213000087

A1

CROSS SECTIONS



P:\proj1\02\4G260\design\C3D\XSec_Qtys
A1_XSec_TEMP_X_C3D_DWG.dwg - 8-Feb-16 2:27 PM

# FOR EARTHWORK DEVELOPMENT ONLY

**All Dimensions are U.S. Survey Feet**

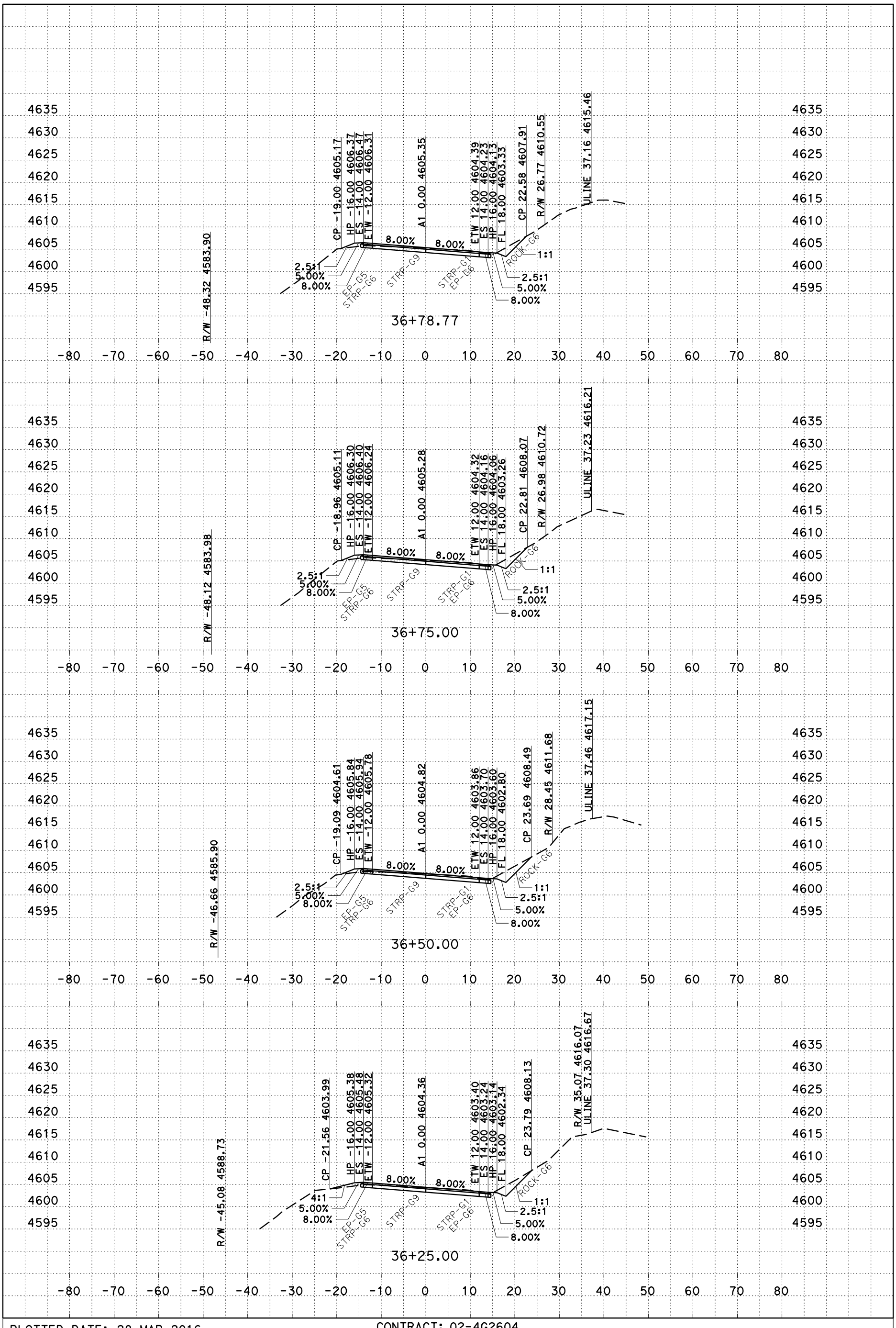


PLOTTED DATE: 28-MAR-2016

SCALE: 1"=10' Horiz
1"=10' Vert

CREATED BY: s106227

CONTRACT: 02-4G2604

DIST/CO/RTE/PM: 2/Plu/147/0.0 - 1.0

PROJECT ID: 0213000087

A1

CROSS SECTIONS



P:\proj1\02\4G260\design\C3D\XSec_Qtys
A1_XSec_TEMP_X_C3D_DWG.dwg - 8-Feb-16 2:27 PM

# FOR EARTHWORK DEVELOPMENT ONLY

**All Dimensions are U.S. Survey Feet**




PLOTTED DATE: 28-MAR-2016

SCALE: 1"=10' Horiz
1"=10' Vert

CREATED BY: s106227

CONTRACT: 02-4G2604

DIST/CO/RTE/PM: 2/Plu/147/0.0 - 1.0

PROJECT ID: 0213000087

A1

CROSS SECTIONS



P:\proj1\02\4G260\design\C3D\XSec_Qtys
A1_XSec_TEMP_X_C3D_DWG.dwg - 8-Feb-16 2:27 PM

# FOR EARTHWORK DEVELOPMENT ONLY

All Dimensions are U.S. Survey Feet




PLOTTED DATE: 28-MAR-2016

SCALE: 1"=10' Horiz
1"=10' Vert

CREATED BY: s106227

CONTRACT: 02-4G2604
DIST/CO/RTE/PM: 2/Plu/147/0.0 - 1.0
PROJECT ID: 0213000087

A1
CROSS SECTIONS
27 OF 56

P:\proj1\02\4G260\design\C3D\XSec_Qtys
A1_XSec_TEMP_X_C3D_DWG.dwg - 8-Feb-16 2:27 PM

# FOR EARTHWORK DEVELOPMENT ONLY

**All Dimensions are U.S. Survey Feet**




P:\proj1\02\4G260\design\C3D\XSec_Qtys
A1_XSec_TEMP_X_C3D_DWG.dwg - 8-Feb-16 2:27 PM

PLOTTED DATE: 28-MAR-2016

SCALE: 1"=10' Horiz
1"=10' Vert

CREATED BY: s106227

CONTRACT: 02-4G2604
DIST/CO/RTE/PM: 2/Plu/147/0.0 - 1.0
PROJECT ID: 0213000087

A1
CROSS SECTIONS
28 OF 56

# FOR EARTHWORK DEVELOPMENT ONLY

All Dimensions are U.S. Survey Feet

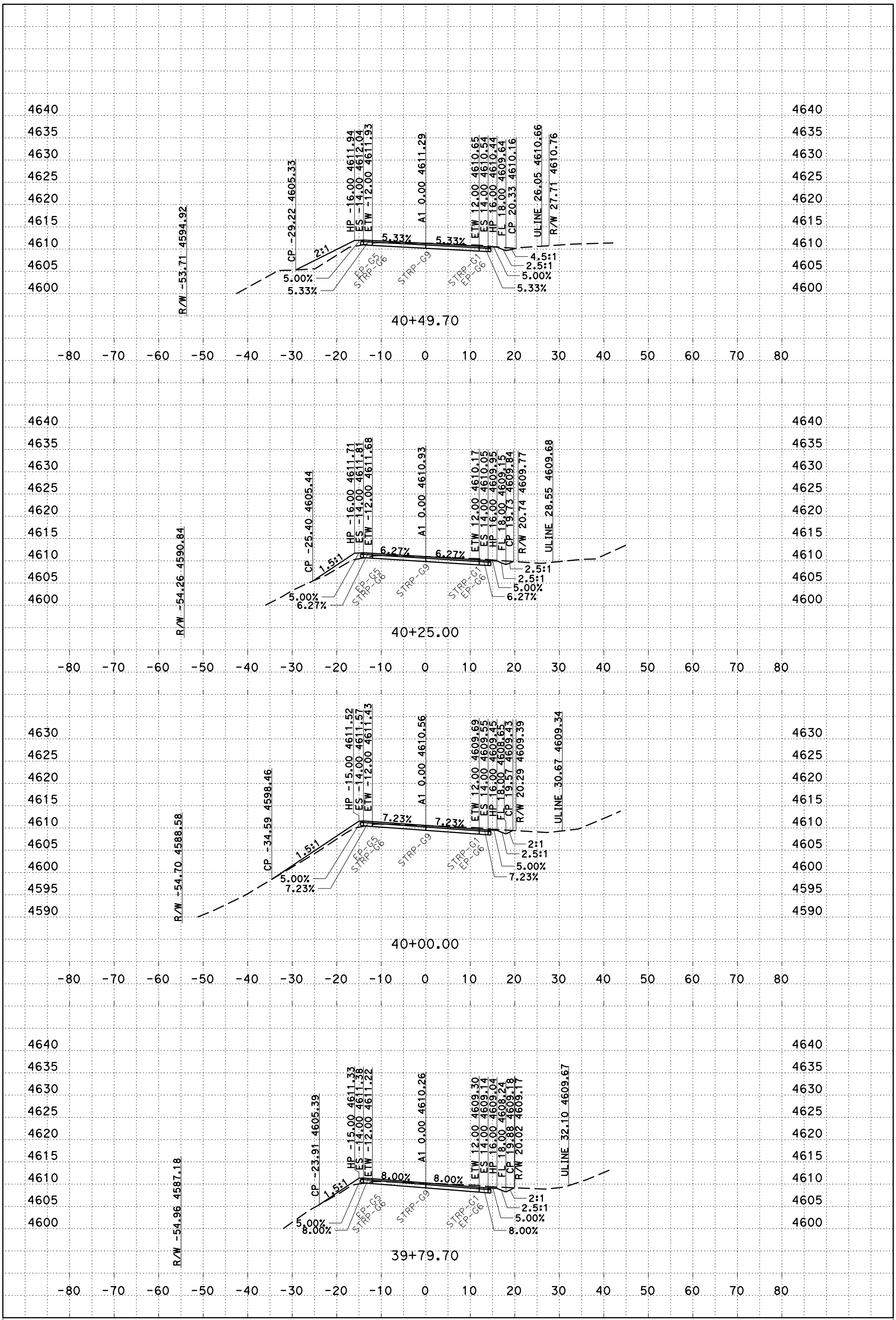


PLOTTED DATE: 28-MAR-2016

SCALE: 1"=10' Horiz
1"=10' Vert

CREATED BY: s106227

CONTRACT: 02-4G2604

DIST/CO/RTE/PM: 2/Plu/147/0.0 - 1.0

PROJECT ID: 0213000087

A1

CROSS SECTIONS



P:\proj1\02\4G260\design\C3D\XSec_Qtys
A1_XSec_TEMP_X_C3D_DWG.dwg - 8-Feb-16 2:27 PM

# FOR EARTHWORK DEVELOPMENT ONLY

**All Dimensions are U.S. Survey Feet**

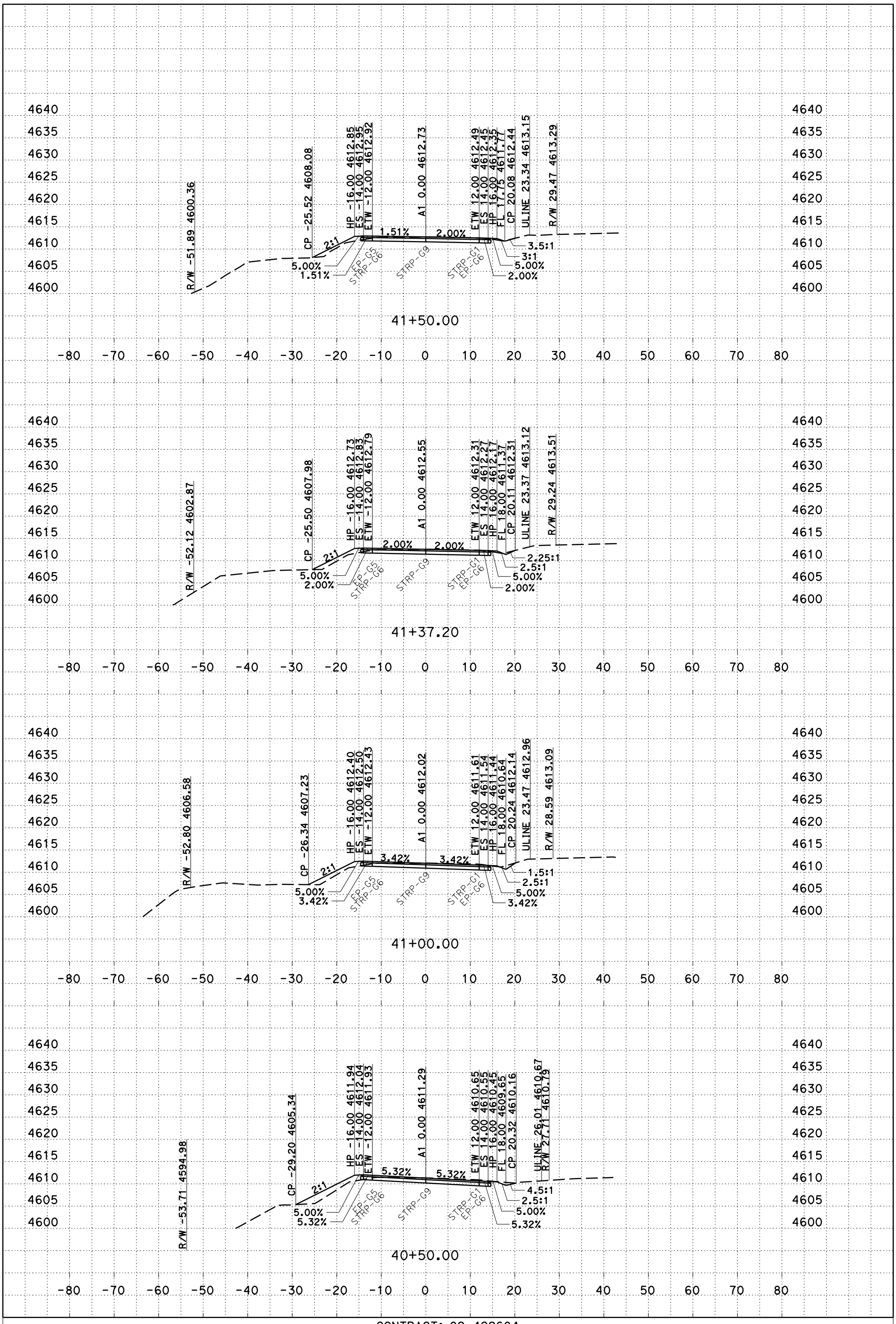


PLOTTED DATE: 28-MAR-2016

SCALE: 1"=10' Horiz
1"=10' Vert

CREATED BY: s106227

CONTRACT: 02-4G2604

DIST/CO/RTE/PM: 2/Plu/147/0.0 - 1.0

PROJECT ID: 0213000087

A1

CROSS SECTIONS



P:\proj1\02\4G260\design\C3D\XSec_Qtys
A1_XSec_TEMP_X_C3D_DWG.dwg - 8-Feb-16 2:27 PM

# FOR EARTHWORK DEVELOPMENT ONLY

All Dimensions are U.S. Survey Feet

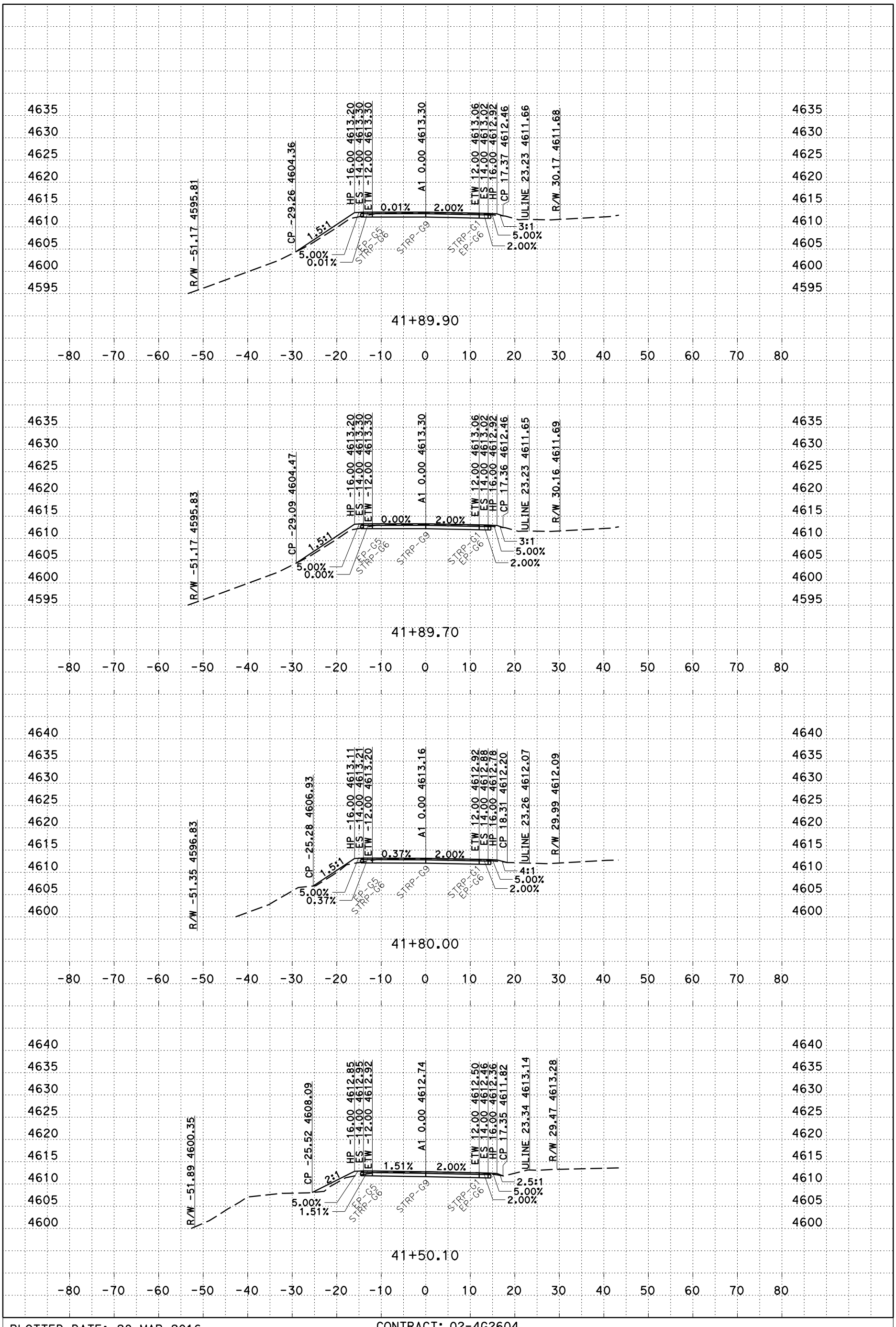


PLOTTED DATE: 28-MAR-2016

SCALE: 1"=10' Horiz
1"=10' Vert

CREATED BY: s106227

CONTRACT: 02-4G2604

DIST/CO/RTE/PM: 2/Plu/147/0.0 - 1.0

PROJECT ID: 0213000087

A1

CROSS SECTIONS



P:\proj1\02\4G260\design\C3D\XSec_Qtys
A1_XSec_TEMP_X_C3D_DWG.dwg - 8-Feb-16 2:27 PM

# FOR EARTHWORK DEVELOPMENT ONLY

**All Dimensions are U.S. Survey Feet**

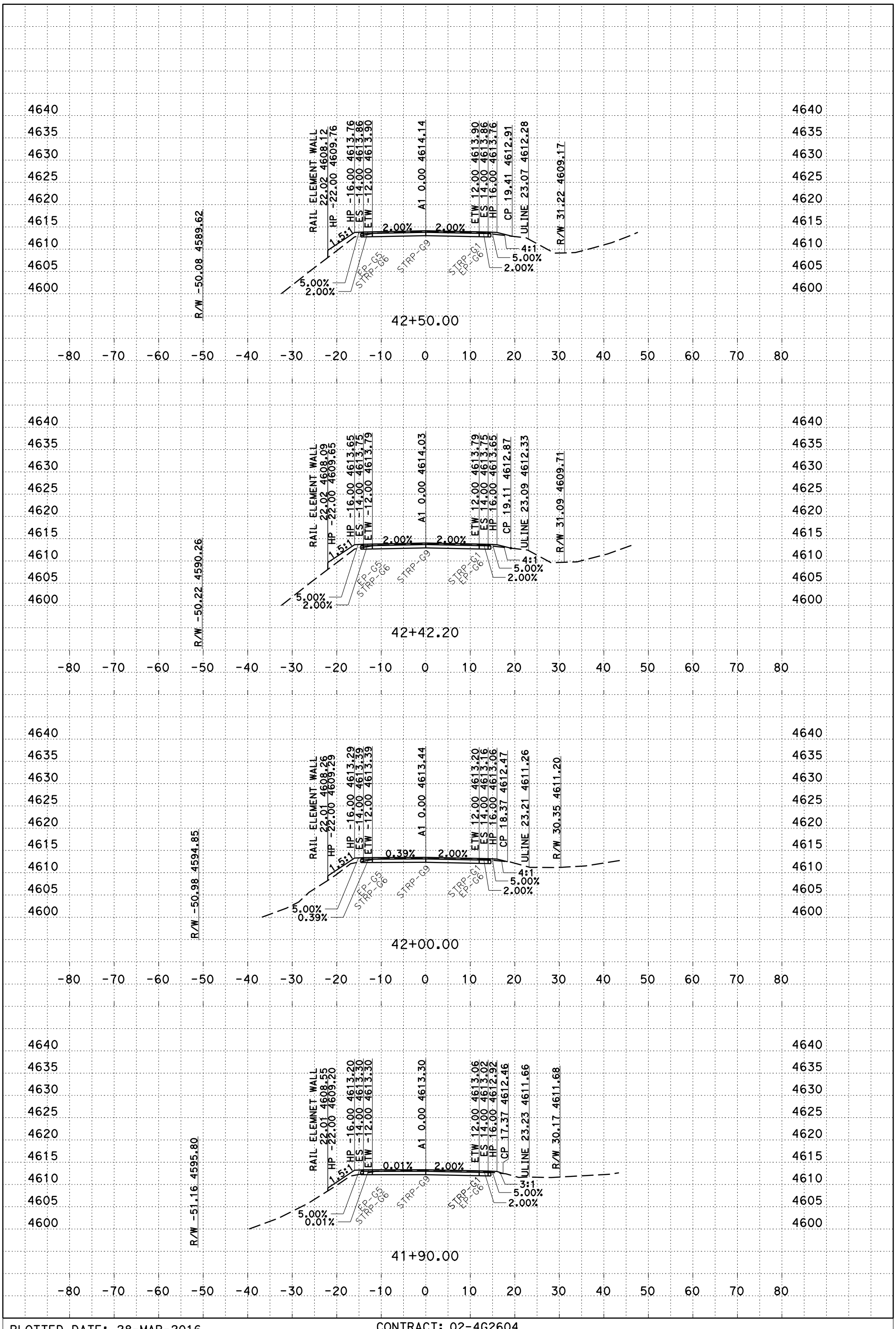


P:\proj1\02\4G260\design\C3D\XSec_Qtys
A1_XSec_TEMP_X_C3D_DWG.dwg - 8-Feb-16 2:27 PM

PLOTTED DATE: 28-MAR-2016

SCALE: 1"=10' Horiz
1"=10' Vert

CREATED BY: s106227

CONTRACT: 02-4G2604
DIST/CO/RTE/PM: 2/Plu/147/0.0 - 1.0
PROJECT ID: 0213000087

A1
CROSS SECTIONS
32 OF 56

# FOR EARTHWORK DEVELOPMENT ONLY

**All Dimensions are U.S. Survey Feet**

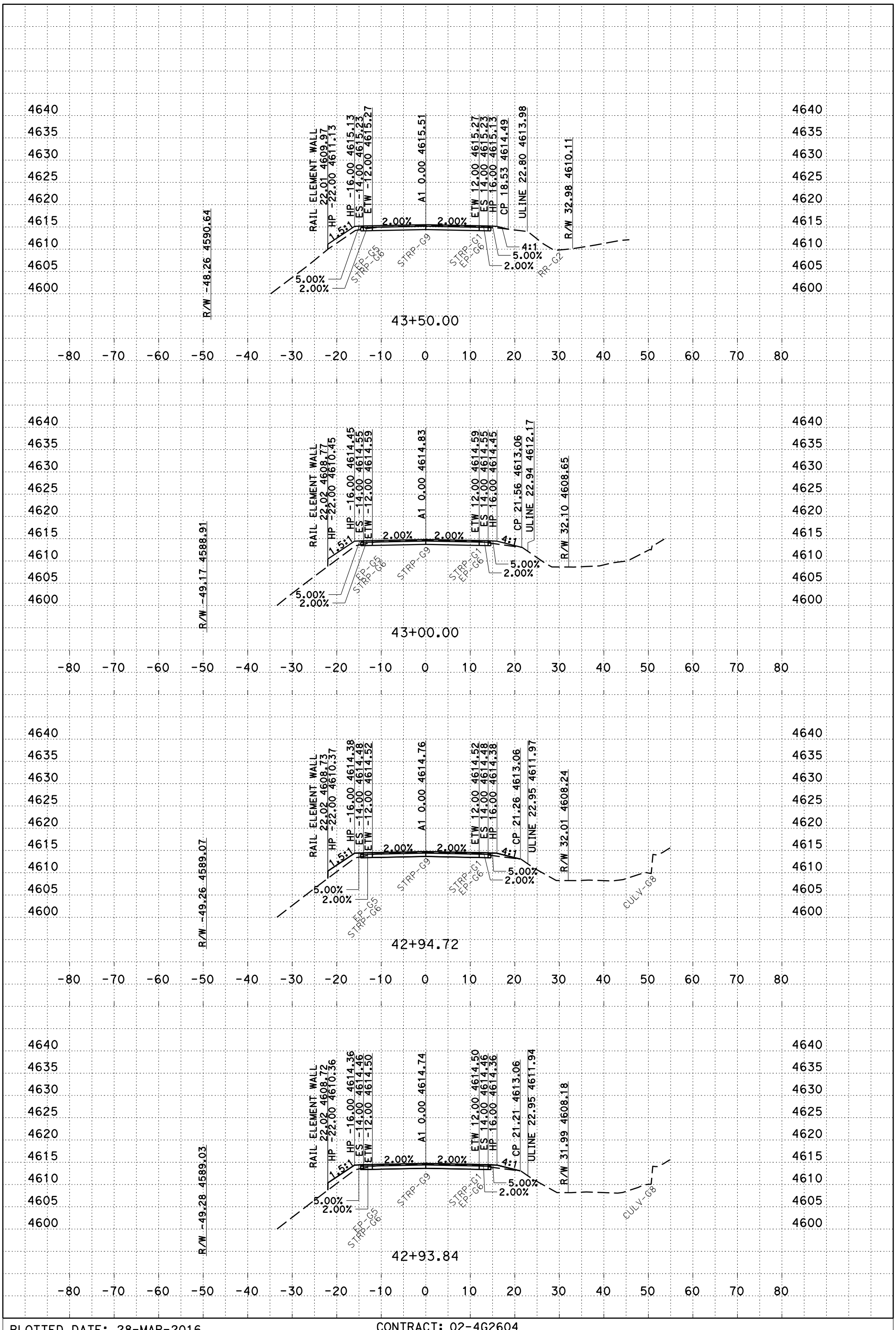


P:\proj1\02\4G260\design\C3D\XSec_Qtys
A1_XSec_TEMP_X_C3D_DWG.dwg - 8-Feb-16 2:27 PM

PLOTTED DATE: 28-MAR-2016

SCALE: 1"=10' Horiz
1"=10' Vert

CREATED BY: s106227

CONTRACT: 02-4G2604
DIST/CO/RTE/PM: 2/Plu/147/0.0 - 1.0
PROJECT ID: 0213000087

A1
CROSS SECTIONS
33 OF 56

# FOR EARTHWORK DEVELOPMENT ONLY

**All Dimensions are U.S. Survey Feet**

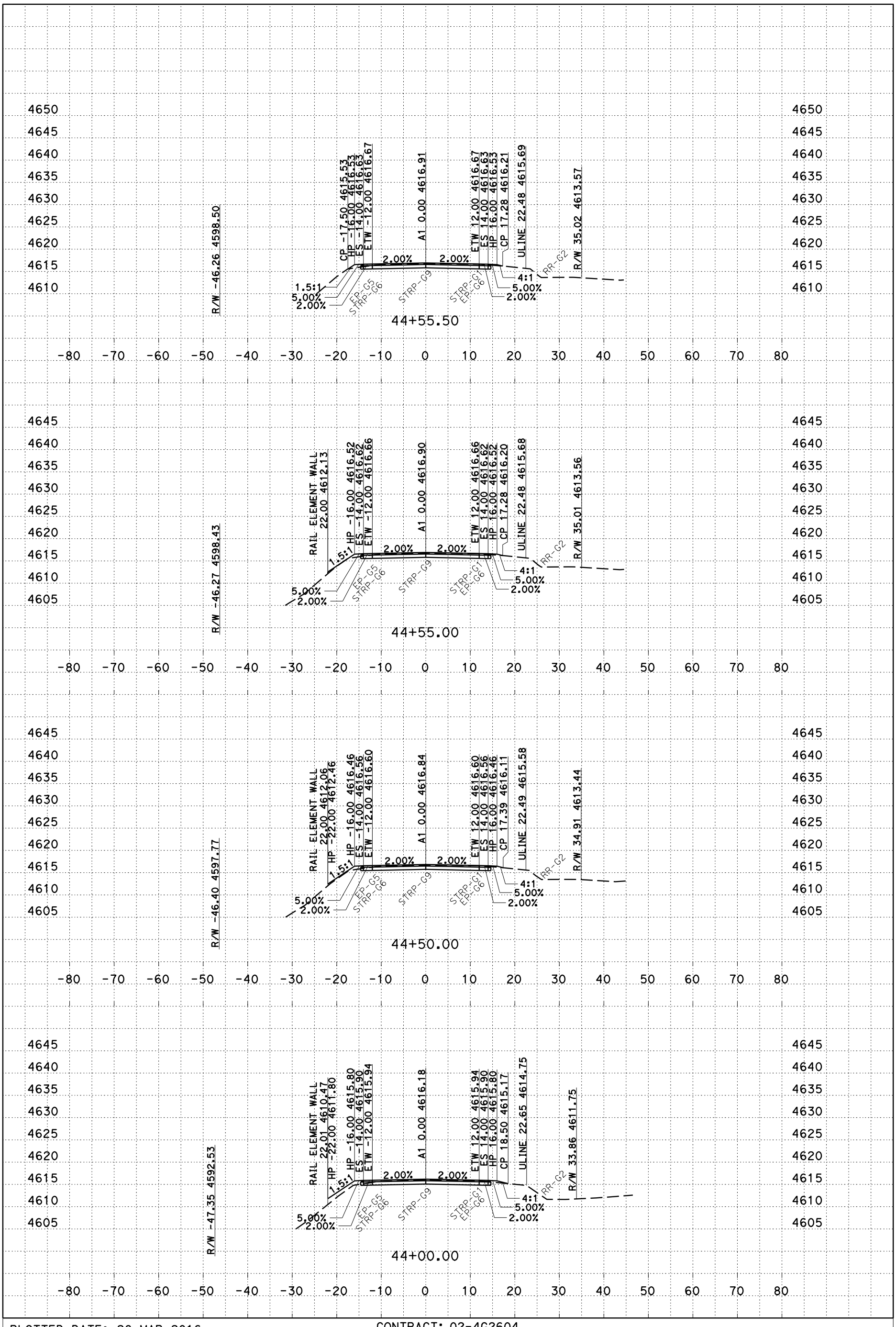


PLOTTED DATE: 28-MAR-2016

SCALE: 1"=10' Horiz
1"=10' Vert

CREATED BY: s106227

CONTRACT: 02-4G2604

DIST/CO/RTE/PM: 2/Plu/147/0.0 - 1.0

PROJECT ID: 0213000087

A1

CROSS SECTIONS



P:\proj1\02\4G260\design\C3D\XSec_Qtys
A1_XSec_TEMP_X_C3D_DWG.dwg - 8-Feb-16 2:27 PM

# FOR EARTHWORK DEVELOPMENT ONLY

**All Dimensions are U.S. Survey Feet**

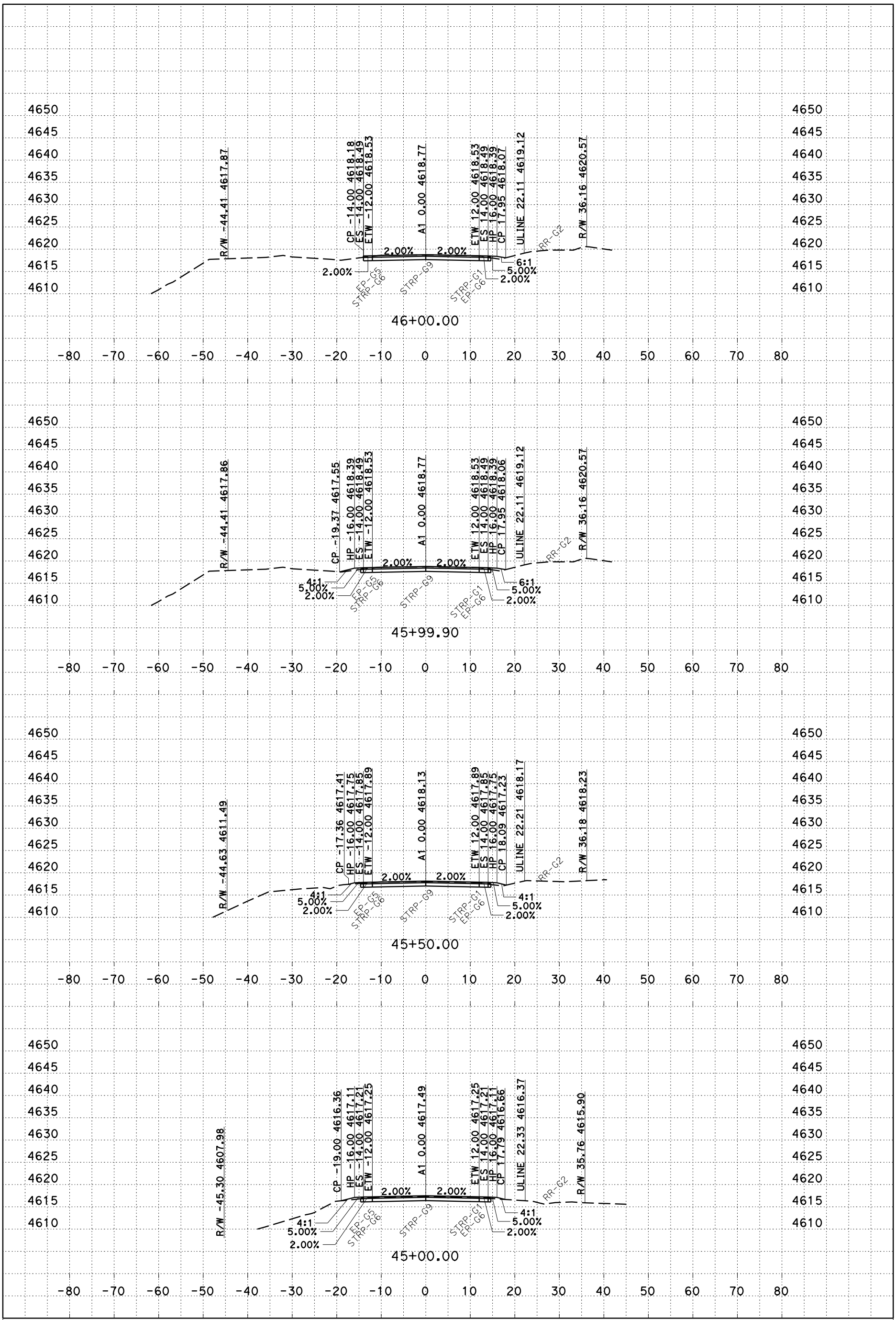


PLOTTED DATE: 28-MAR-2016

SCALE: 1"=10' Horiz
1"=10' Vert

CREATED BY: s106227

CONTRACT: 02-4G2604

DIST/CO/RTE/PM: 2/Plu/147/0.0 - 1.0

PROJECT ID: 0213000087

A1

CROSS SECTIONS



P:\proj1\02\4G260\design\C3D\XSec_Qtys
A1_XSec_TEMP_X_C3D_DWG.dwg - 8-Feb-16 2:27 PM

# FOR EARTHWORK DEVELOPMENT ONLY

**All Dimensions are U.S. Survey Feet**

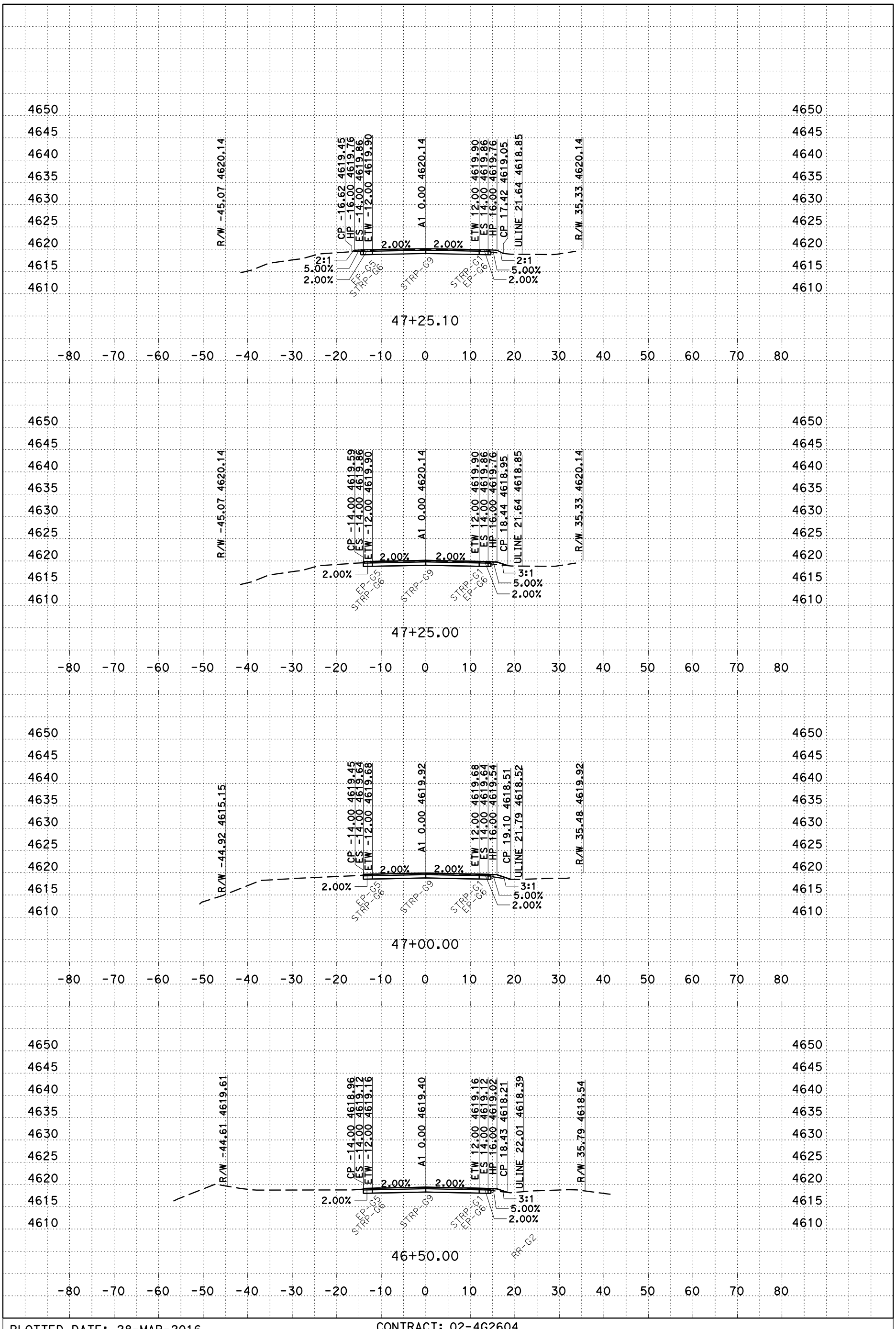


P:\proj1\02\4G260\design\C3D\XSec_Qtys
A1_XSec_TEMP_X_C3D_DWG.dwg - 8-Feb-16 2:27 PM

PLOTTED DATE: 28-MAR-2016

SCALE: 1"=10' Horiz
1"=10' Vert

CREATED BY: s106227

CONTRACT: 02-4G2604
DIST/CO/RTE/PM: 2/Plu/147/0.0 - 1.0
PROJECT ID: 0213000087

A1
CROSS SECTIONS
36 OF 56

# FOR EARTHWORK DEVELOPMENT ONLY

All Dimensions are U.S. Survey Feet

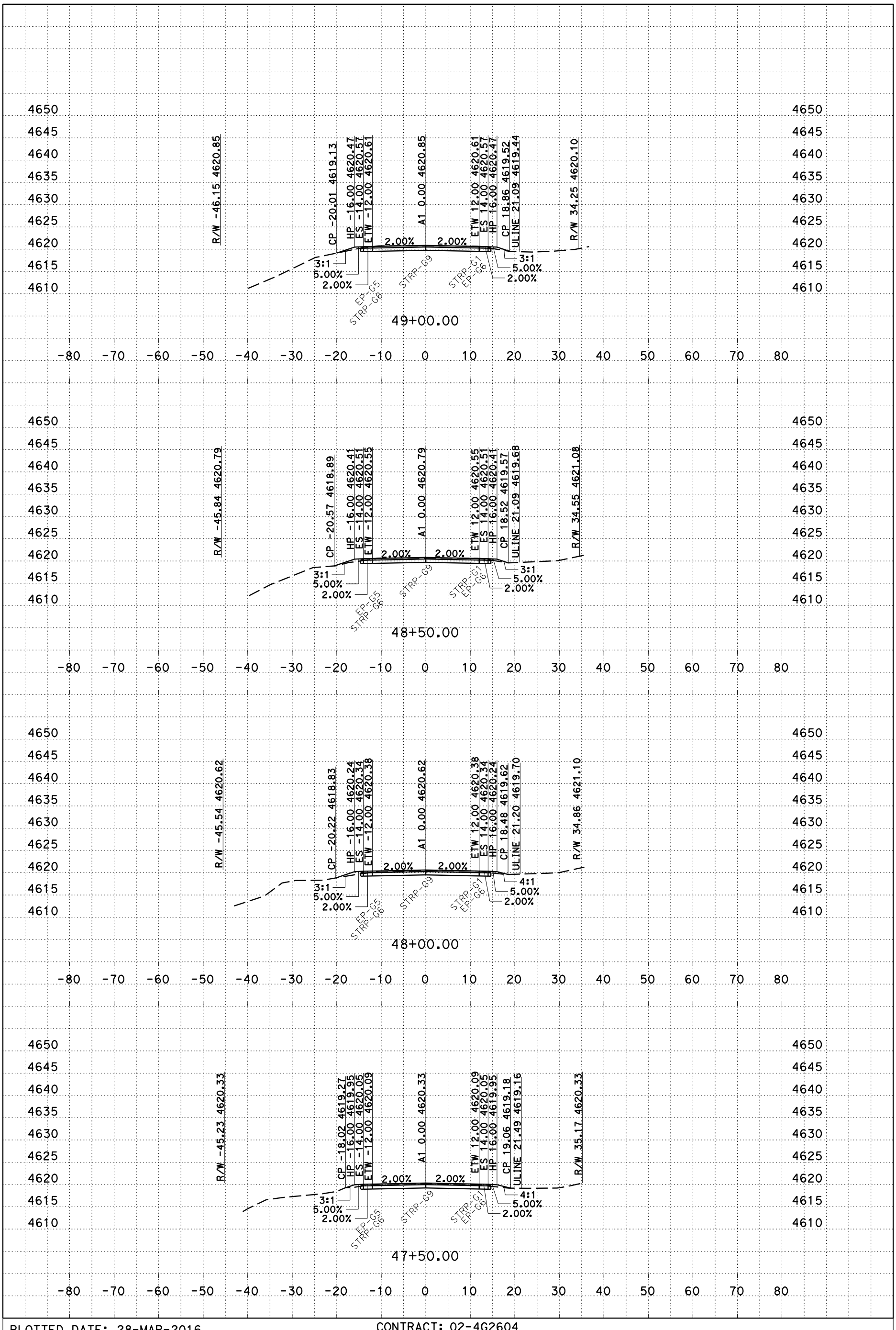


PLOTTED DATE: 28-MAR-2016

SCALE: 1"=10' Horiz
1"=10' Vert

CREATED BY: s106227

CONTRACT: 02-4G2604

DIST/CO/RTE/PM: 2/Plu/147/0.0 - 1.0

PROJECT ID: 0213000087

A1

CROSS SECTIONS



P:\proj1\02\4G260\design\C3D\XSec_Qtys
A1_XSec_TEMP_X_C3D_DWG.dwg - 8-Feb-16 2:27 PM

# FOR EARTHWORK DEVELOPMENT ONLY

All Dimensions are U.S. Survey Feet

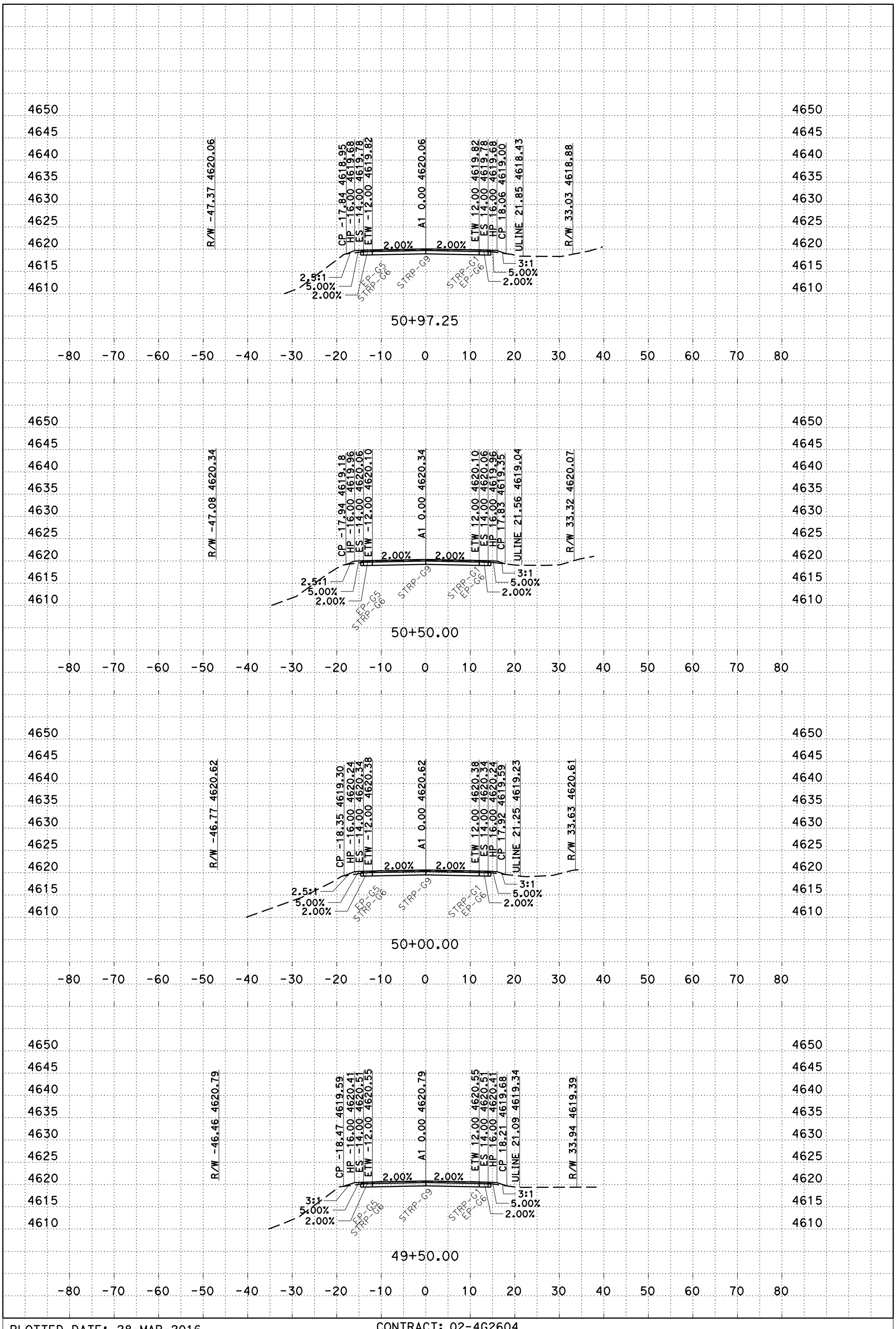


PLOTTED DATE: 28-MAR-2016

SCALE: 1"=10' Horiz
1"=10' Vert

CREATED BY: s106227

CONTRACT: 02-4G2604

DIST/CO/RTE/PM: 2/Plu/147/0.0 - 1.0

PROJECT ID: 0213000087

A1

CROSS SECTIONS



P:\proj1\02\4G260\design\C3D\XSec_Qtys
A1_XSec_TEMP_X_C3D_DWG.dwg - 8-Feb-16 2:27 PM

# FOR EARTHWORK DEVELOPMENT ONLY

**All Dimensions are U.S. Survey Feet**

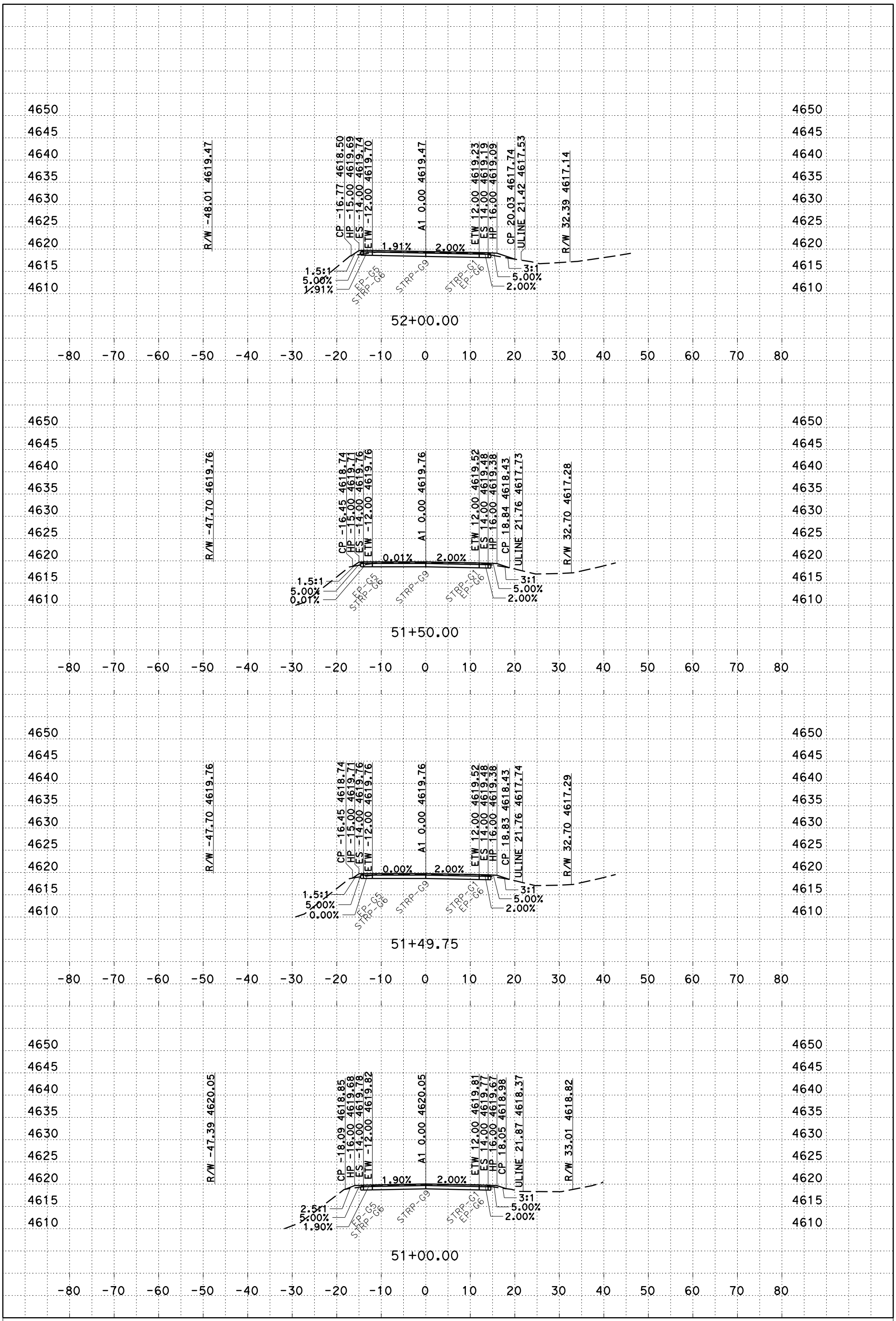


P:\proj1\02\4G260\design\C3D\XSec_Qtys
A1_XSec_TEMP_X_C3D_DWG.dwg - 8-Feb-16 2:27 PM

PLOTTED DATE: 28-MAR-2016

SCALE: 1"=10' Horiz
1"=10' Vert

CREATED BY: s106227

CONTRACT: 02-4G2604
DIST/CO/RTE/PM: 2/Plu/147/0.0 - 1.0
PROJECT ID: 0213000087

A1
CROSS SECTIONS

# FOR EARTHWORK DEVELOPMENT ONLY

**All Dimensions are U.S. Survey Feet**




PLOTTED DATE: 28-MAR-2016

SCALE: 1"=10' Horiz
1"=10' Vert

CREATED BY: s106227

CONTRACT: 02-4G2604
DIST/CO/RTE/PM: 2/Plu/147/0.0 - 1.0
PROJECT ID: 0213000087

A1
CROSS SECTIONS
40 OF 56

P:\proj1\02\4G260\design\C3D\XSec_Qtys
A1_XSec_TEMP_X_C3D_DWG.dwg - 8-Feb-16 2:27 PM

# FOR EARTHWORK DEVELOPMENT ONLY

**All Dimensions are U.S. Survey Feet**

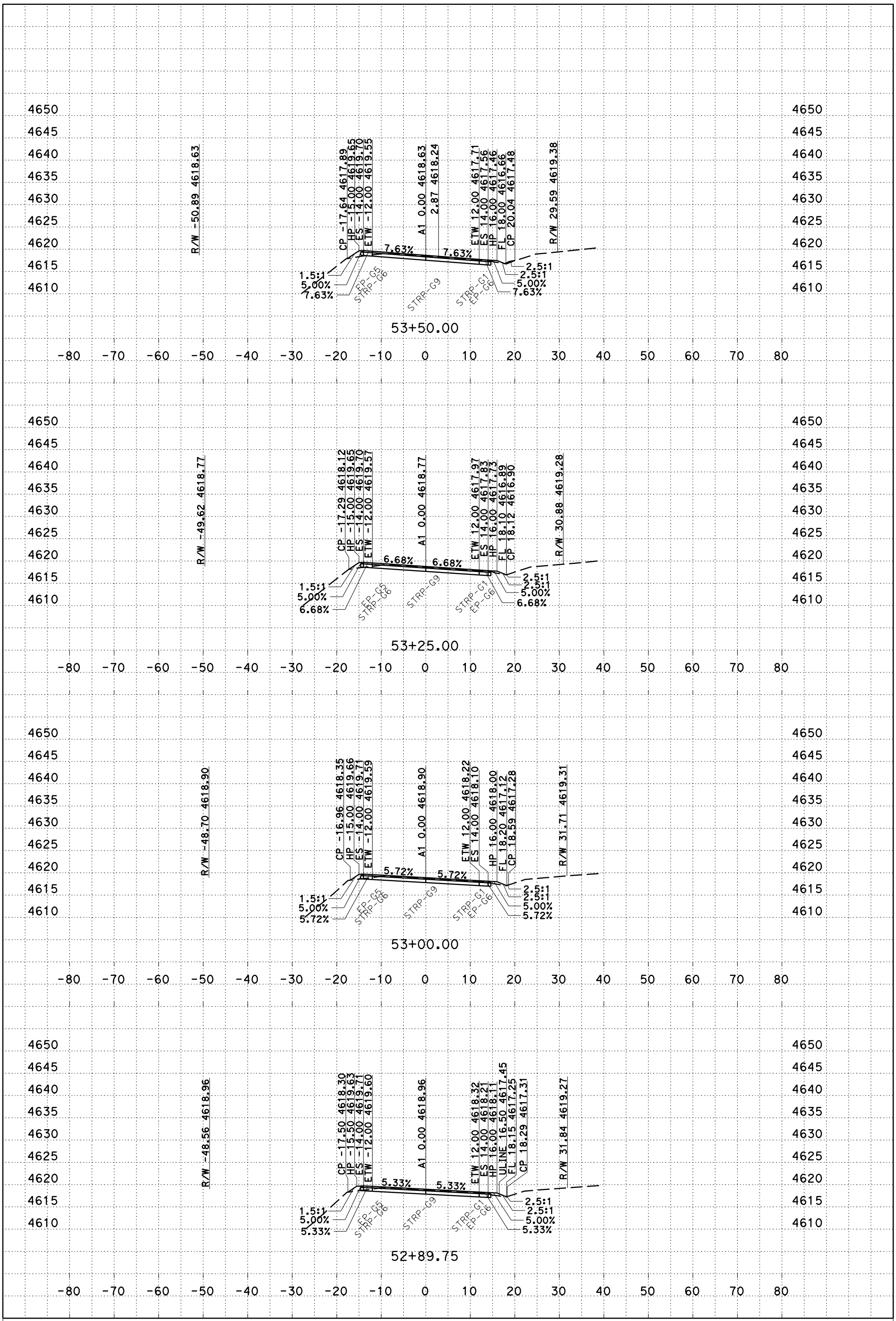


PLOTTED DATE: 28-MAR-2016

SCALE: 1"=10' Horiz
1"=10' Vert

CREATED BY: s106227

CONTRACT: 02-4G2604

DIST/CO/RTE/PM: 2/Plu/147/0.0 - 1.0

PROJECT ID: 0213000087

A1

CROSS SECTIONS



P:\proj1\02\4G260\design\C3D\XSec_Qtys
A1_XSec_TEMP_X_C3D_DWG.dwg - 8-Feb-16 2:27 PM

# FOR EARTHWORK DEVELOPMENT ONLY

**All Dimensions are U.S. Survey Feet**




PLOTTED DATE: 28-MAR-2016

SCALE: 1"=10' Horiz
1"=10' Vert

CREATED BY: s106227

CONTRACT: 02-4G2604
DIST/CO/RTE/PM: 2/Plu/147/0.0 - 1.0
PROJECT ID: 0213000087

A1
CROSS SECTIONS
42 OF 56

P:\proj1\02\4G260\design\C3D\XSec_Qtys
A1_XSec_TEMP_X_C3D_DWG.dwg - 8-Feb-16 2:27 PM

# FOR EARTHWORK DEVELOPMENT ONLY

**All Dimensions are U.S. Survey Feet**




P:\proj1\02\4G260\design\C3D\XSec_Qtys
A1_XSec_TEMP_X_C3D_DWG.dwg - 8-Feb-16 2:27 PM

PLOTTED DATE: 28-MAR-2016

SCALE: 1"=10' Horiz
1"=10' Vert

CREATED BY: s106227

CONTRACT: 02-4G2604
DIST/CO/RTE/PM: 2/Plu/147/0.0 - 1.0
PROJECT ID: 0213000087

A1
CROSS SECTIONS
43 OF 56

# FOR EARTHWORK DEVELOPMENT ONLY

All Dimensions are U.S. Survey Feet




P:\proj1\02\4G260\design\C3D\XSec_Qtys
A1_XSec_TEMP_X_C3D_DWG.dwg - 8-Feb-16 2:27 PM

PLOTTED DATE: 28-MAR-2016

SCALE: 1"=10' Horiz
1"=10' Vert

CREATED BY: s106227

CONTRACT: 02-4G2604
DIST/CO/RTE/PM: 2/Plu/147/0.0 - 1.0
PROJECT ID: 0213000087

A1
CROSS SECTIONS
44 OF 56

# FOR EARTHWORK DEVELOPMENT ONLY

**All Dimensions are U.S. Survey Feet**

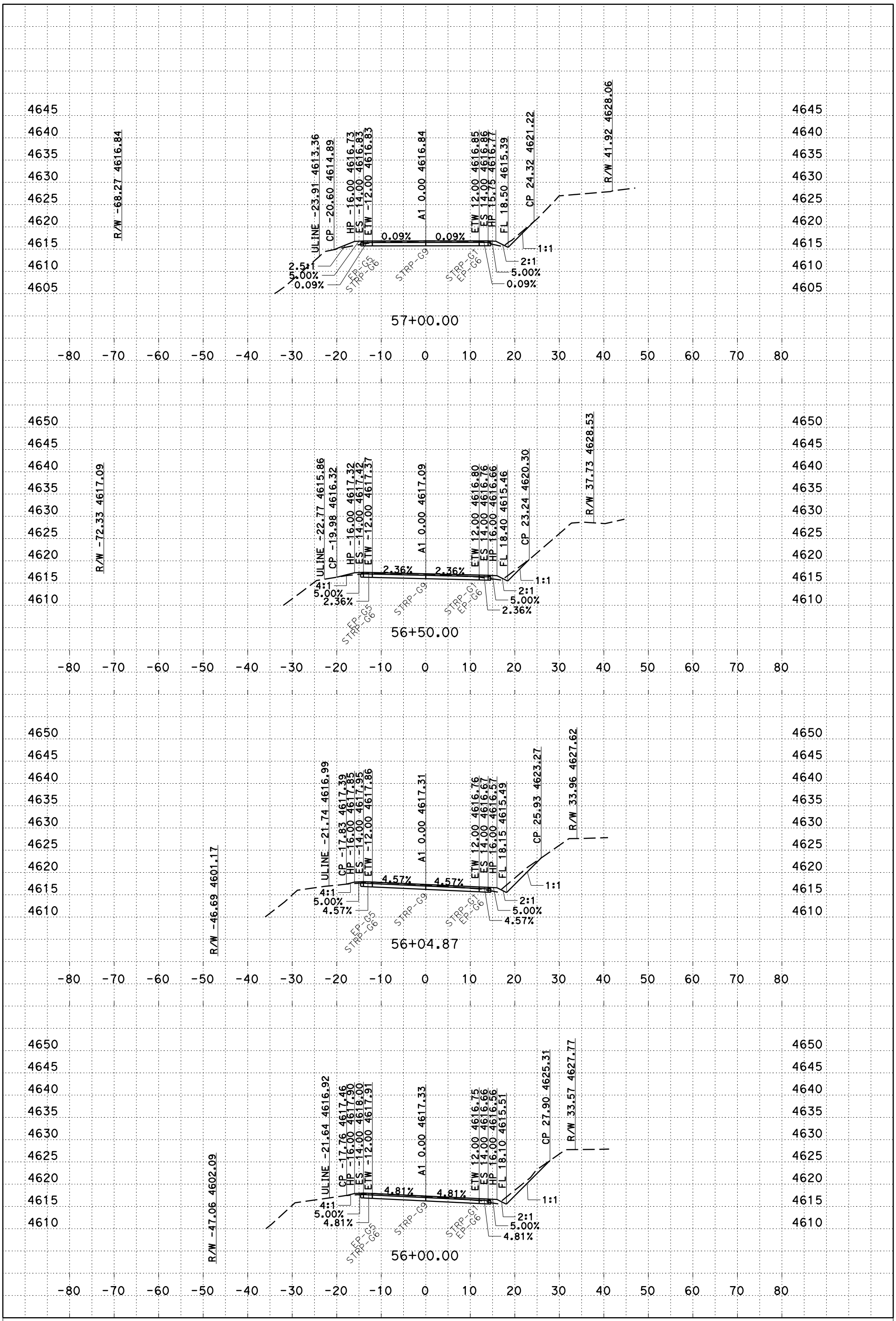


P:\proj1\02\4G260\design\C3D\XSec_Qtys
A1_XSec_TEMP_X_C3D_DWG.dwg - 8-Feb-16 2:27 PM

PLOTTED DATE: 28-MAR-2016

SCALE: 1"=10' Horiz
1"=10' Vert

CREATED BY: s106227

CONTRACT: 02-4G2604

DIST/CO/RTE/PM: 2/Plu/147/0.0 - 1.0

PROJECT ID: 0213000087

A1

CROSS SECTIONS

# FOR EARTHWORK DEVELOPMENT ONLY

**All Dimensions are U.S. Survey Feet**

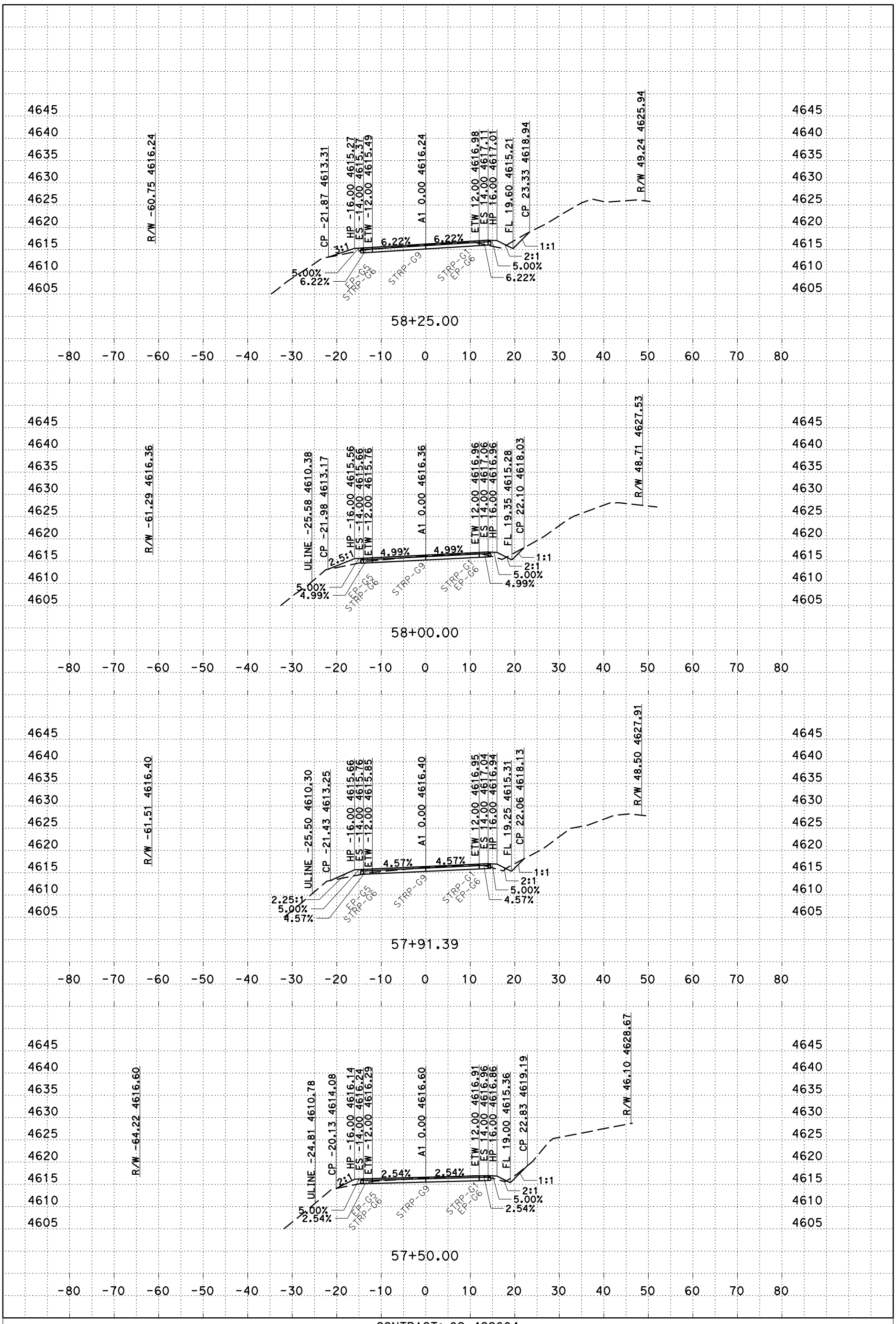


PLOTTED DATE: 28-MAR-2016

SCALE: 1"=10' Horiz
1"=10' Vert

CREATED BY: s106227

CONTRACT: 02-4G2604

DIST/CO/RTE/PM: 2/Plu/147/0.0 - 1.0

PROJECT ID: 0213000087

A1

CROSS SECTIONS



P:\proj1\02\4G260\design\C3D\XSec_Qtys
A1_XSec_TEMP_X_C3D_DWG.dwg - 8-Feb-16 2:27 PM

# FOR EARTHWORK DEVELOPMENT ONLY

**All Dimensions are U.S. Survey Feet**

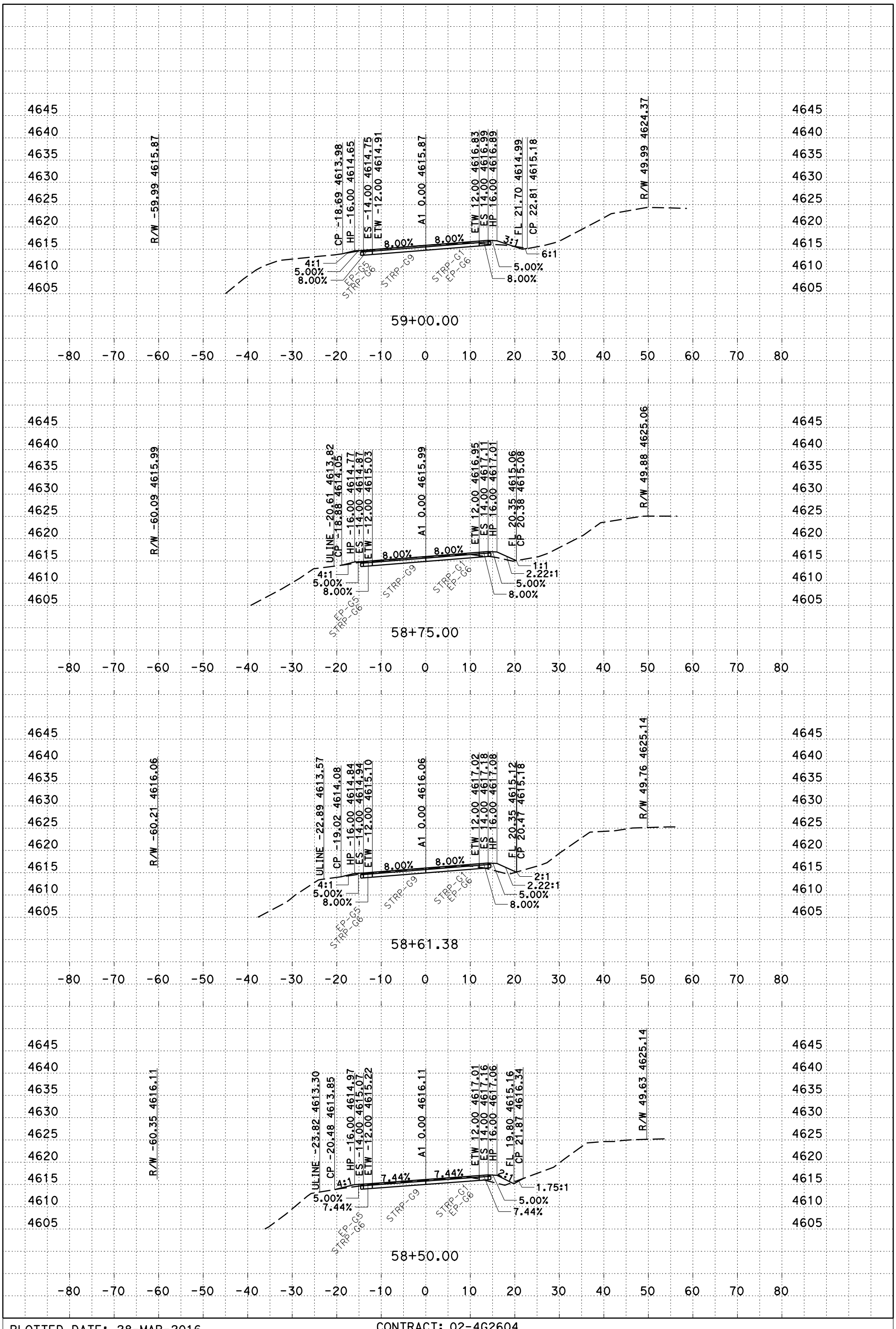


PLOTTED DATE: 28-MAR-2016

SCALE: 1"=10' Horiz
1"=10' Vert

CREATED BY: s106227

CONTRACT: 02-4G2604

DIST/CO/RTE/PM: 2/Plu/147/0.0 - 1.0

PROJECT ID: 0213000087

A1

CROSS SECTIONS



P:\proj1\02\4G260\design\C3D\XSec_Qtys
A1_XSec_TEMP_X_C3D_DWG.dwg - 8-Feb-16 2:27 PM

# FOR EARTHWORK DEVELOPMENT ONLY

All Dimensions are U.S. Survey Feet

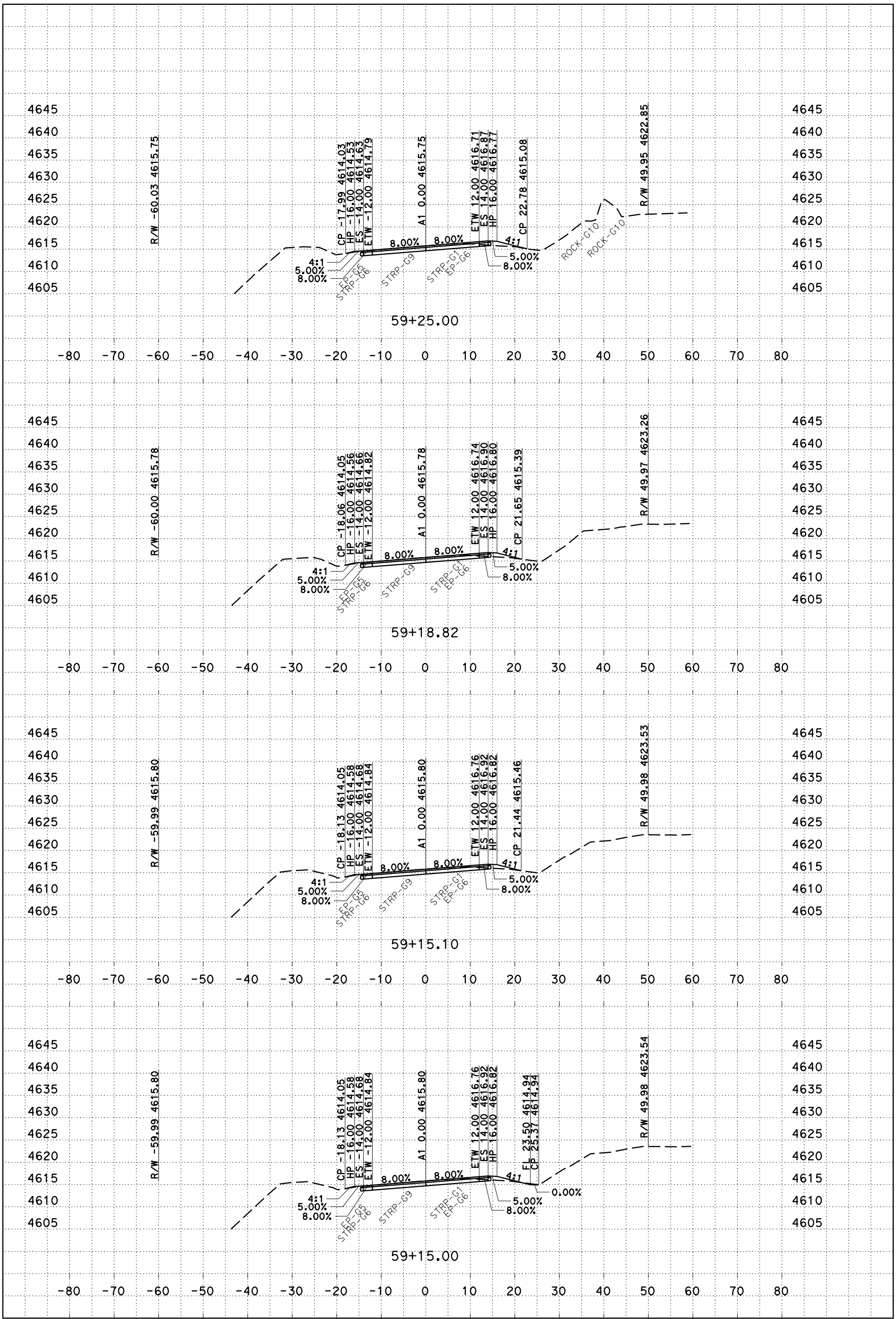


PLOTTED DATE: 28-MAR-2016

SCALE: 1"=10' Horiz
1"=10' Vert

CREATED BY: s106227

CONTRACT: 02-4G2604
DIST/CO/RTE/PM: 2/Plu/147/0.0 - 1.0
PROJECT ID: 0213000087

A1
CROSS SECTIONS
48 OF 56

P:\proj1\02\4G260\design\C3D\XSec_Qtys
A1_XSec_TEMP_X_C3D_DWG.dwg - 8-Feb-16 2:27 PM

# FOR EARTHWORK DEVELOPMENT ONLY

**All Dimensions are U.S. Survey Feet**

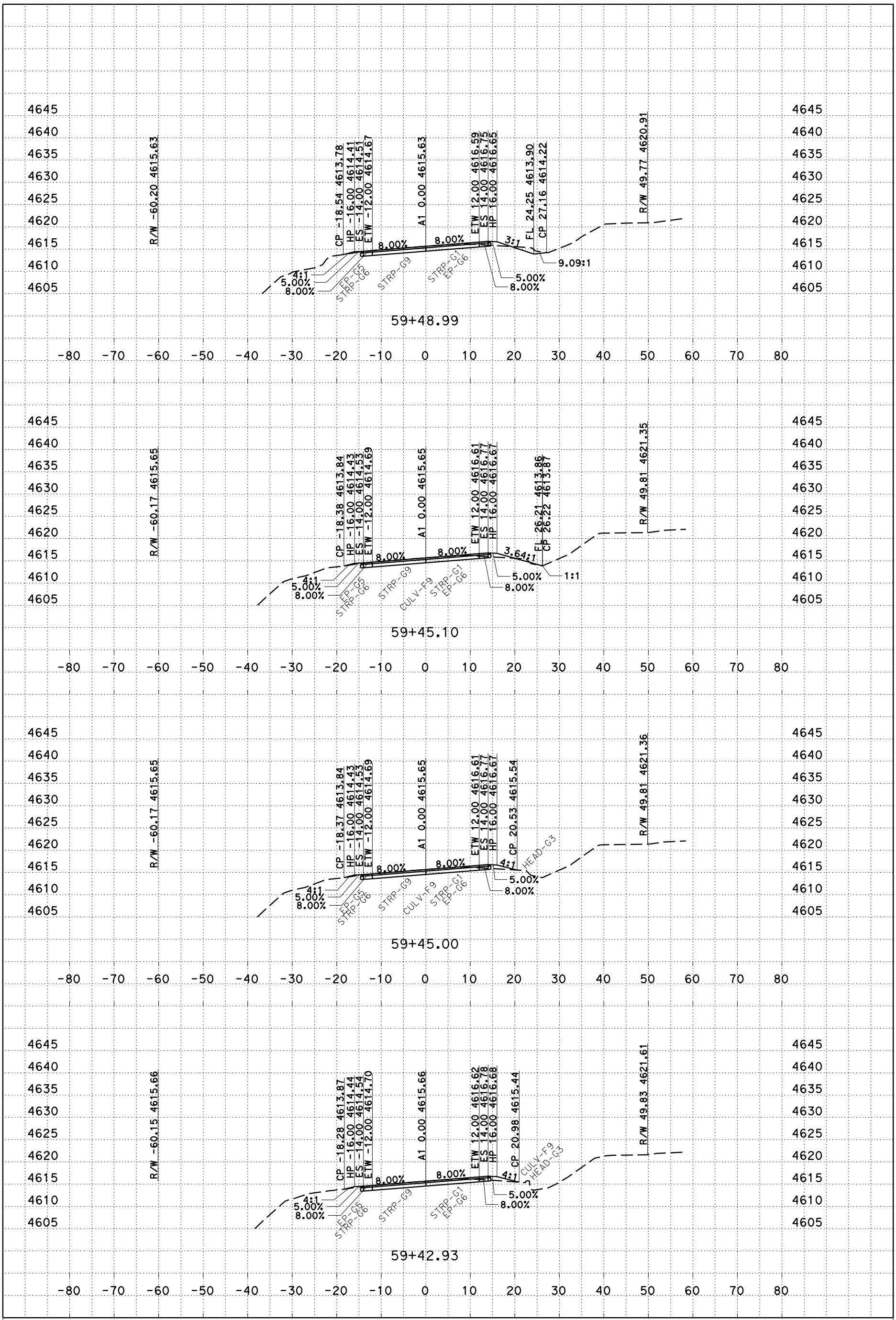


P:\proj1\02\4G260\design\C3D\XSec_Qtys
A1_XSec_TEMP_X_C3D_DWG.dwg - 8-Feb-16 2:27 PM

PLOTTED DATE: 28-MAR-2016

SCALE: 1"=10' Horiz
1"=10' Vert

CREATED BY: s106227

CONTRACT: 02-4G2604
DIST/CO/RTE/PM: 2/Plu/147/0.0 - 1.0
PROJECT ID: 0213000087

A1
CROSS SECTIONS

# FOR EARTHWORK DEVELOPMENT ONLY

**All Dimensions are U.S. Survey Feet**

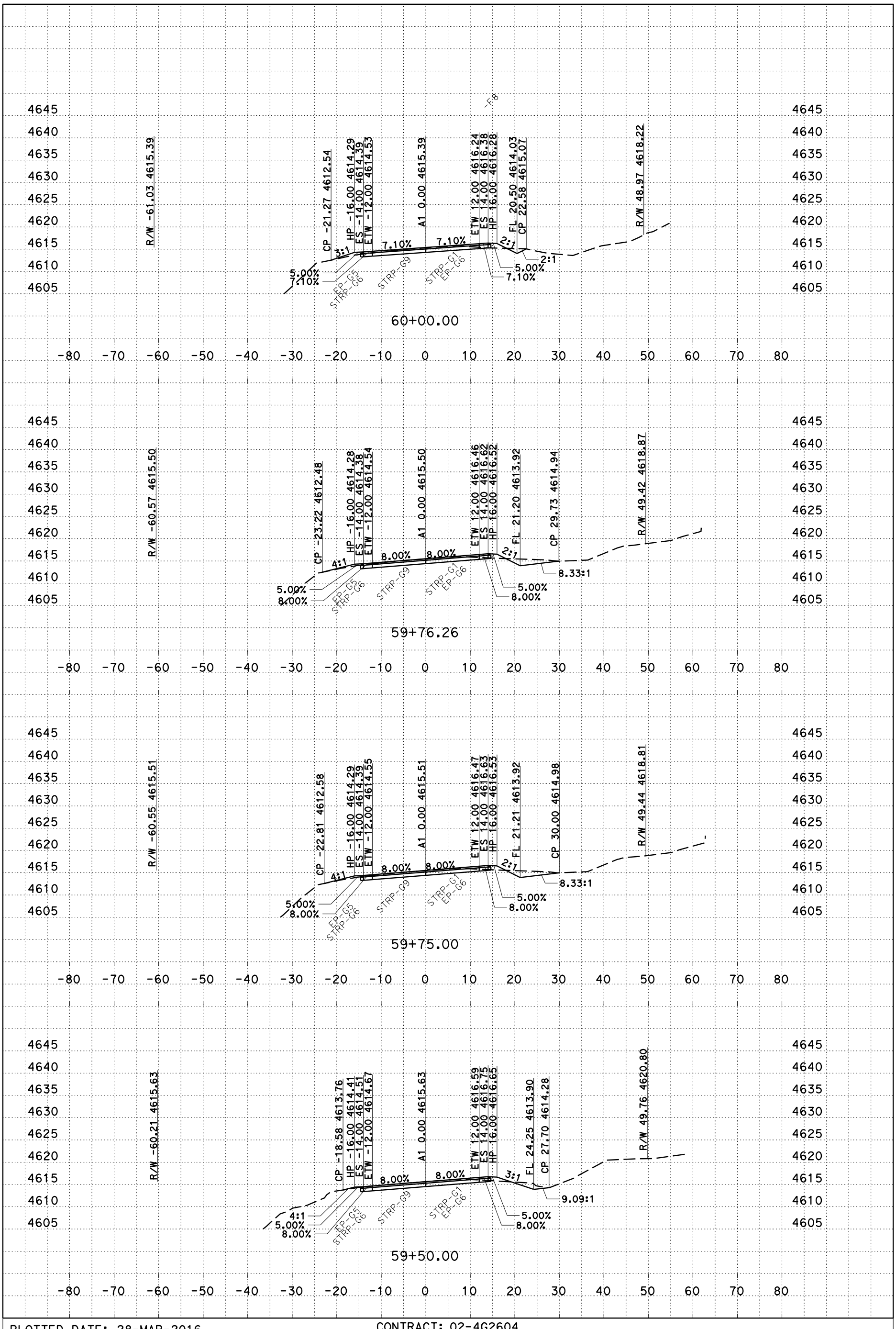


P:\proj1\02\4G260\design\C3D\XSec_Qtys
A1_XSec_TEMP_X_C3D_DWG.dwg - 8-Feb-16 2:27 PM

PLOTTED DATE: 28-MAR-2016

SCALE: 1"=10' Horiz
1"=10' Vert

CREATED BY: s106227

CONTRACT: 02-4G2604
DIST/CO/RTE/PM: 2/Plu/147/0.0 - 1.0
PROJECT ID: 0213000087

A1
CROSS SECTIONS
50 OF 56

# FOR EARTHWORK DEVELOPMENT ONLY

**All Dimensions are U.S. Survey Feet**

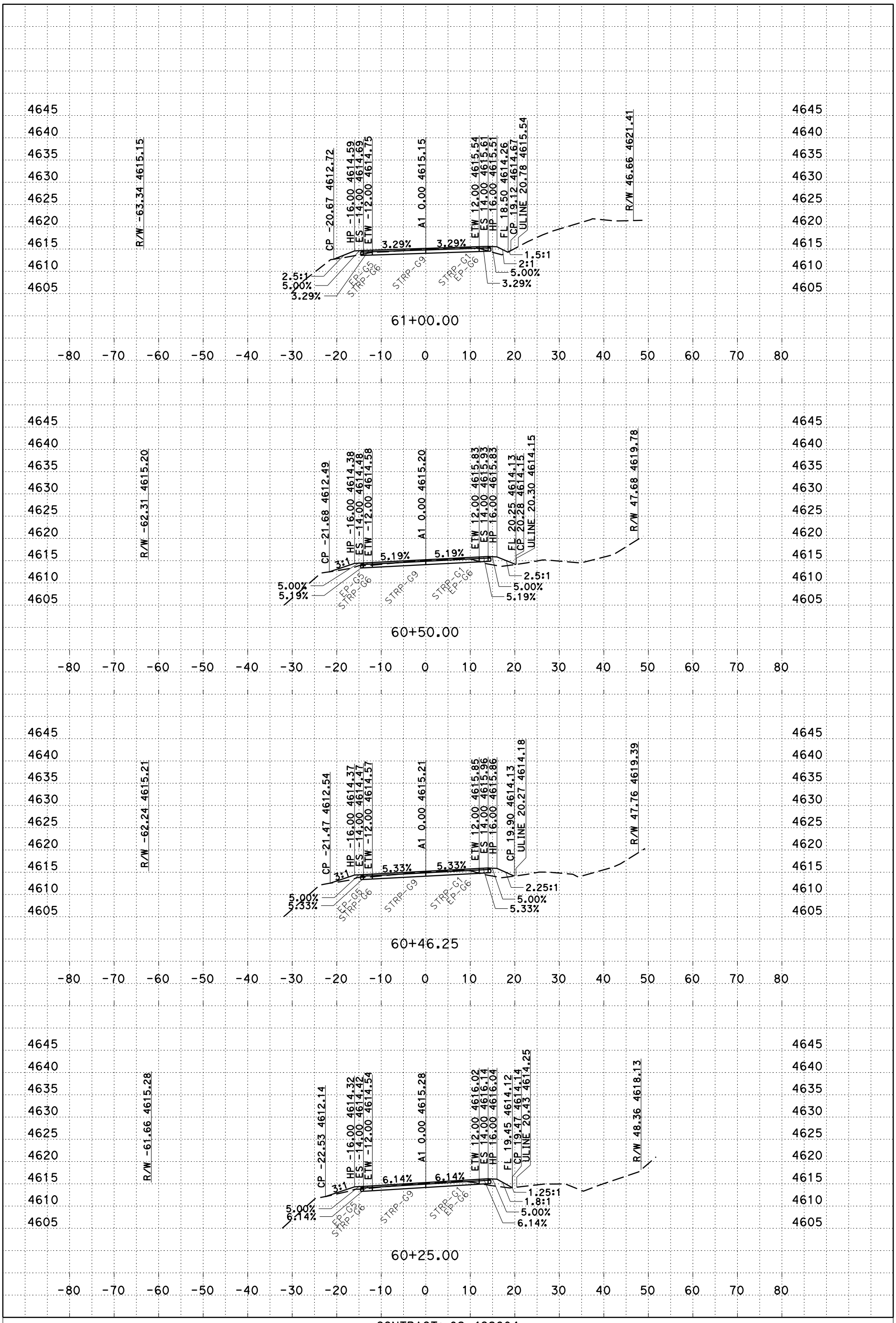


PLOTTED DATE: 28-MAR-2016

SCALE: 1"=10' Horiz
1"=10' Vert

CREATED BY: s106227

CONTRACT: 02-4G2604
DIST/CO/RTE/PM: 2/Plu/147/0.0 - 1.0
PROJECT ID: 0213000087

A1
CROSS SECTIONS
51 OF 56

P:\proj1\02\4G260\design\C3D\XSec_Qtys
A1_XSec_TEMP_X_C3D_DWG.dwg - 8-Feb-16 2:27 PM

# FOR EARTHWORK DEVELOPMENT ONLY

**All Dimensions are U.S. Survey Feet**

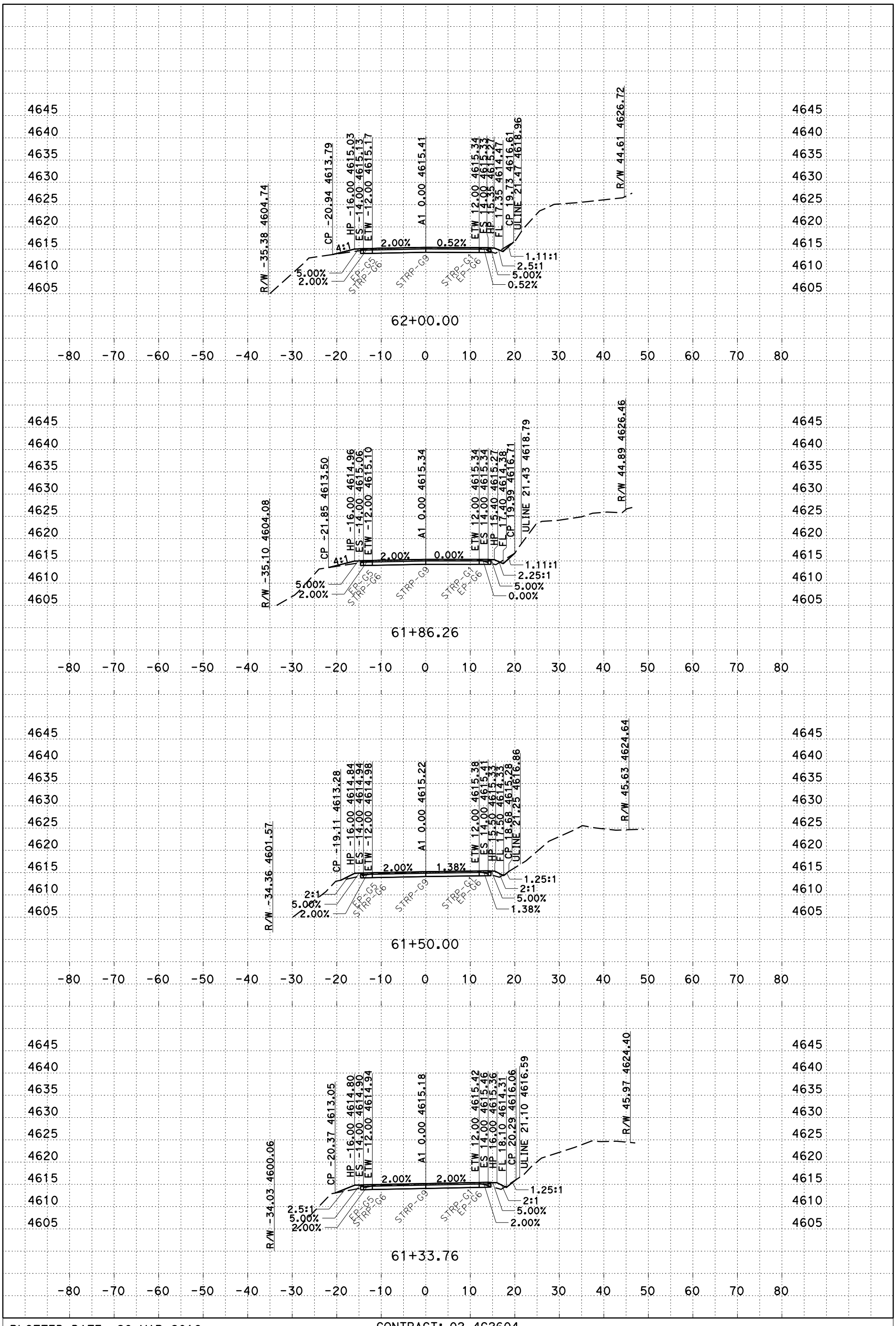


PLOTTED DATE: 28-MAR-2016

SCALE: 1"=10' Horiz
1"=10' Vert

CREATED BY: s106227

CONTRACT: 02-4G2604
DIST/CO/RTE/PM: 2/Plu/147/0.0 - 1.0
PROJECT ID: 0213000087

A1
CROSS SECTIONS
52 OF 56

P:\proj1\02\4G260\design\C3D\XSec_Qtys
A1_XSec_TEMP_X_C3D_DWG.dwg - 8-Feb-16 2:27 PM

# FOR EARTHWORK DEVELOPMENT ONLY

**All Dimensions are U.S. Survey Feet**

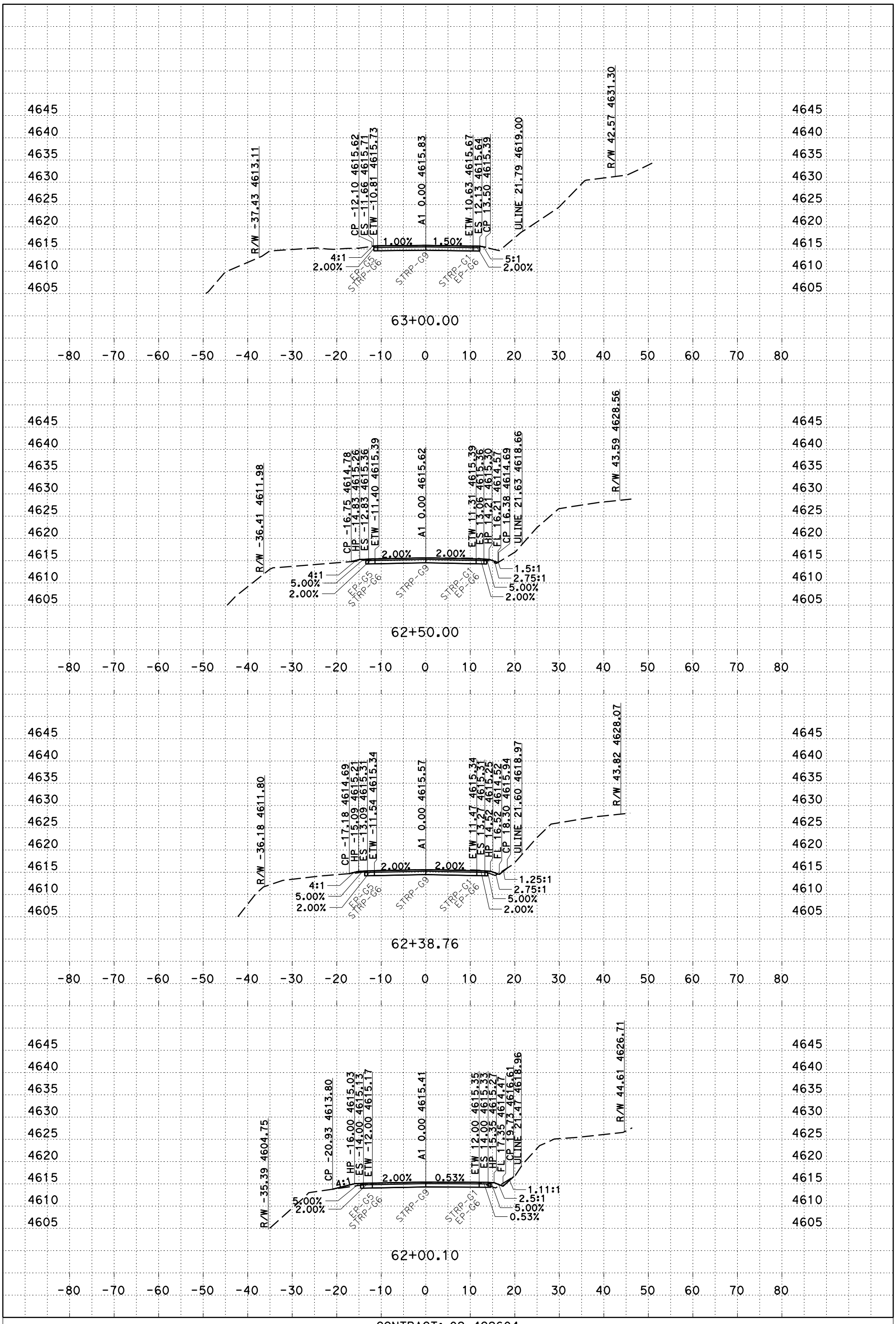


PLOTTED DATE: 28-MAR-2016

SCALE: 1"=10' Horiz
1"=10' Vert

CREATED BY: s106227

CONTRACT: 02-4G2604

DIST/CO/RTE/PM: 2/Plu/147/0.0 - 1.0

PROJECT ID: 0213000087

A1

CROSS SECTIONS



P:\proj1\02\4G260\design\C3D\XSec_Qtys
A1_XSec_TEMP_X_C3D_DWG.dwg - 8-Feb-16 2:27 PM

# FOR EARTHWORK DEVELOPMENT ONLY

**All Dimensions are U.S. Survey Feet**

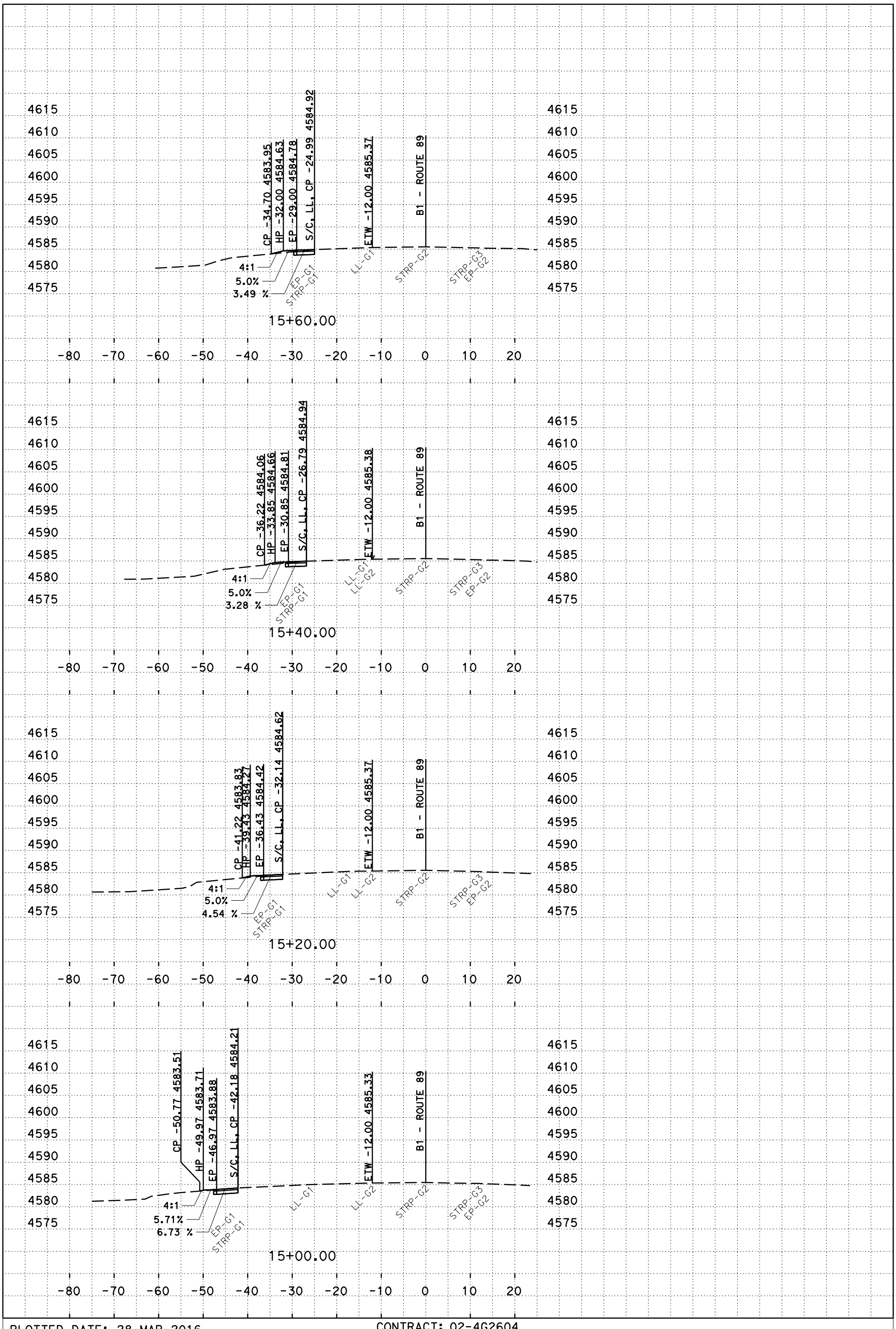


PLOTTED DATE: 28-MAR-2016

SCALE: 1"=10' Horiz.
1"=10' Vert.

CREATED BY: s106227

CONTRACT: 02-4G2604
DIST/CO/RTE/PM: 2/Plu/147/0.0-1.0
PROJECT ID: 0213000087

B1
CROSS SECTIONS
54 OF 56

P:\proj1\02\4G260\design\C3D\XSec_Qtys
B1_XSec_TEMP_X_C3D_DWG.dwg - 27-Oct-15 7:11 AM

# FOR EARTHWORK DEVELOPMENT ONLY

**All Dimensions are U.S. Survey Feet**

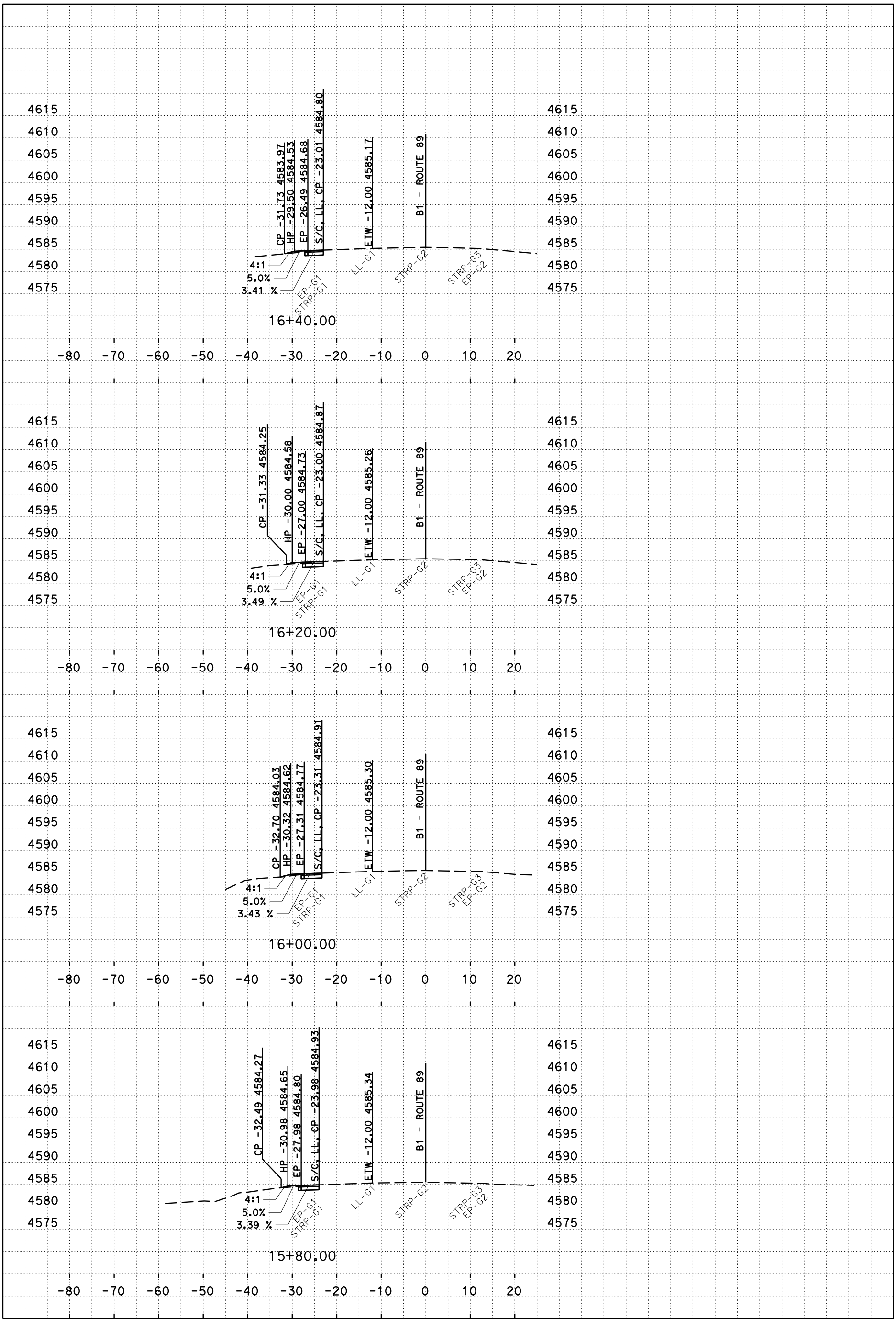


PLOTTED DATE: 28-MAR-2016

SCALE: 1"=10' Horiz.
1"=10' Vert.

CREATED BY: s106227

CONTRACT: 02-4G2604
DIST/CO/RTE/PM: 2/Plu/147/0.0-1.0
PROJECT ID: 0213000087

B1
CROSS SECTIONS
55 OF 56

P:\proj1\02\4G260\design\C3D\XSec_Qtys
B1_XSec_TEMP_X_C3D_DWG.dwg - 27-Oct-15 7:11 AM

# FOR EARTHWORK DEVELOPMENT ONLY

All Dimensions are U.S. Survey Feet

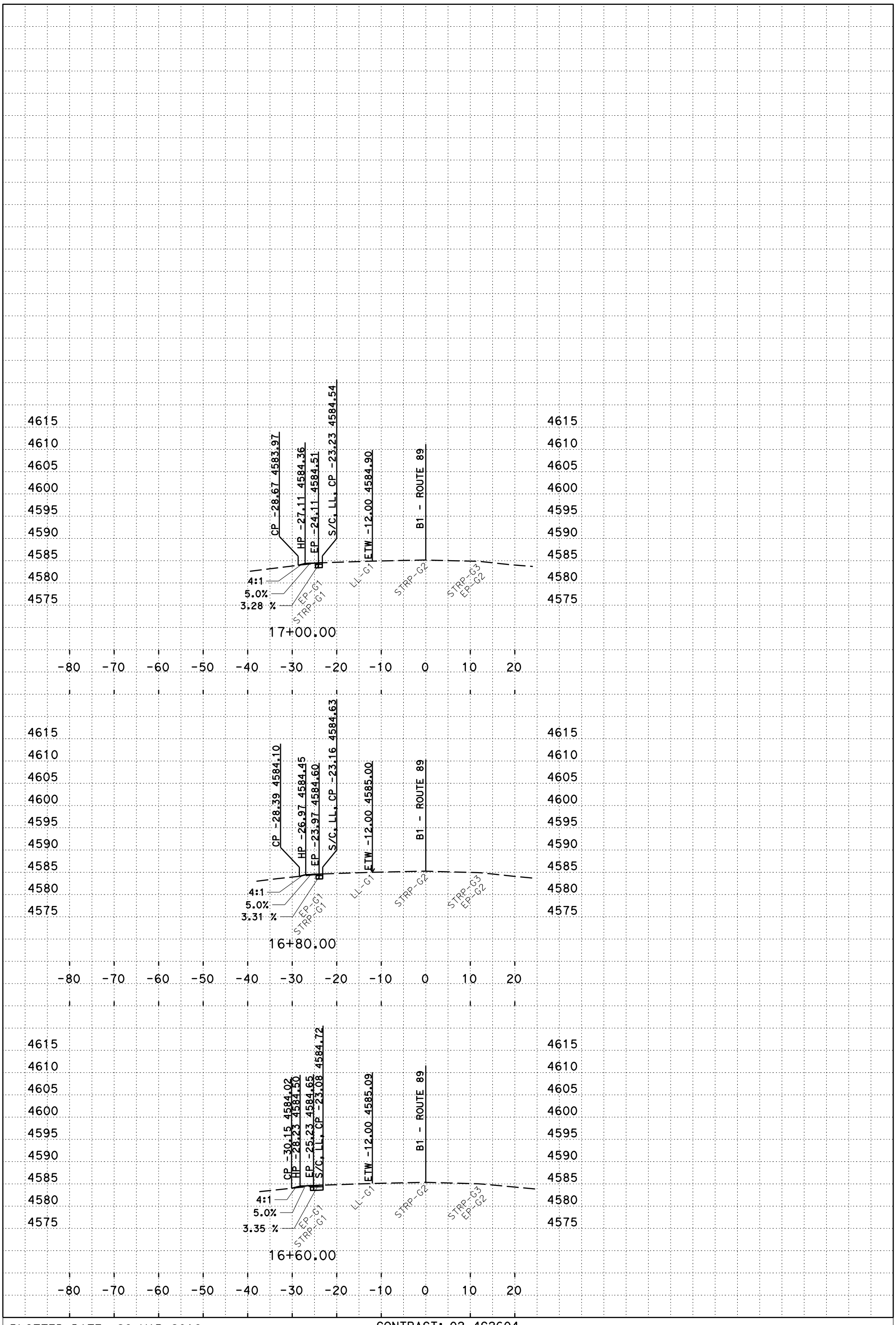


P:\proj1\02\4G260\design\C3D\XSec_Qtys
B1_XSec_TEMP_X_C3D_DWG.dwg - 27-Oct-15 7:11 AM

PLOTTED DATE: 28-MAR-2016

SCALE: 1"=10' Horiz.
1"=10' Vert.

CREATED BY: s106227

CONTRACT: 02-4G2604
DIST/CO/RTE/PM: 2/Plu/147/0.0-1.0
PROJECT ID: 0213000087

B1
CROSS SECTIONS