FOR EARTHWORK DEVELOPMENT ONLY

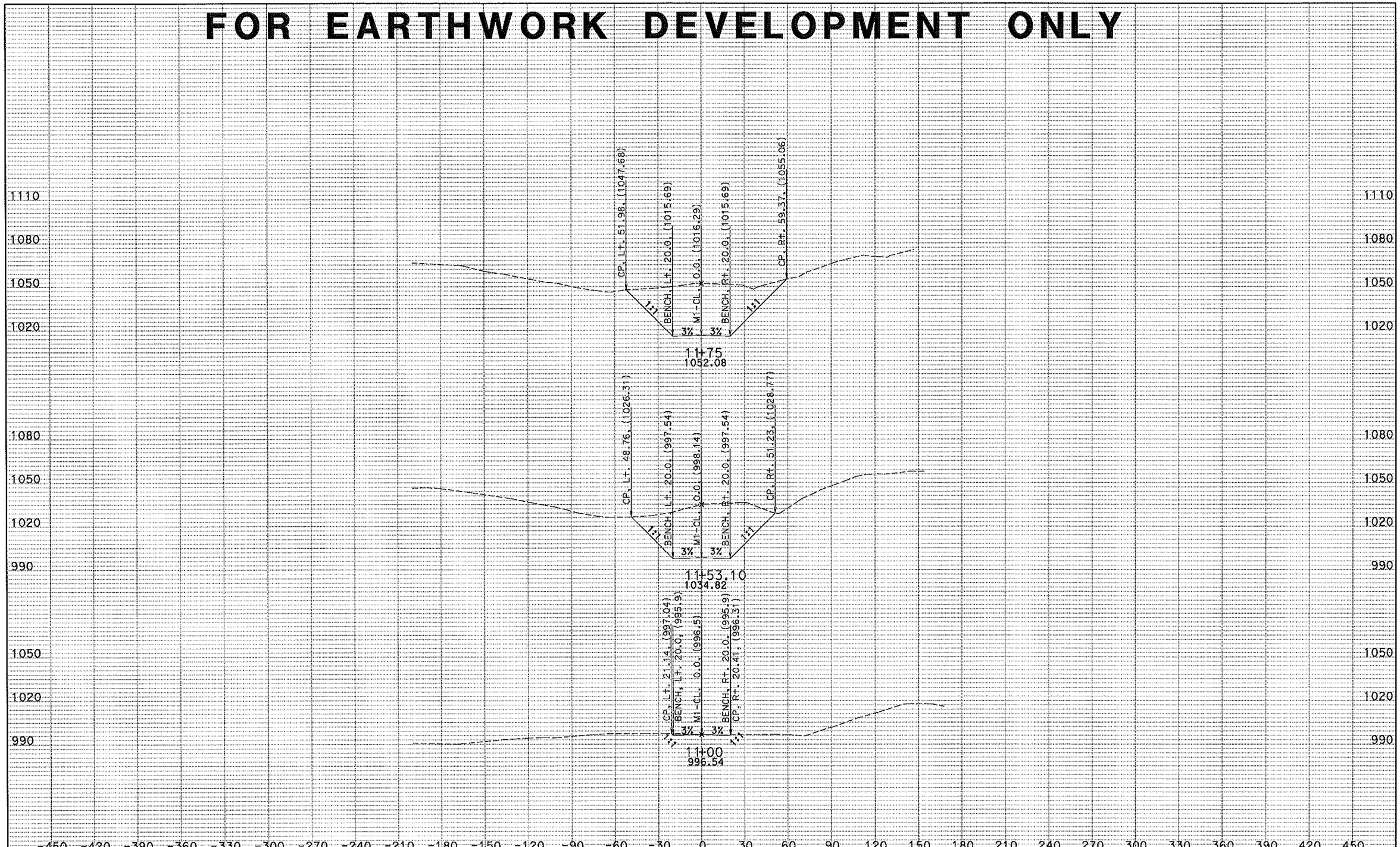

CREATED BY: JC
DATE: 8/1/2012
KC Project: 4F430 File: m1_fg_40ft.ear

CONTRACT: 4F6404
DIST/CO/RTE/PM: 02/SIS/96/27.7
PROJECT ID: CRAWFORD SLIDE

SCALE: 1" = 30' Horiz.
1" = 30' Vert.

M1
CRAWFORD SLIDE
SHEET 1 OF 7

FOR EARTHWORK DEVELOPMENT ONLY

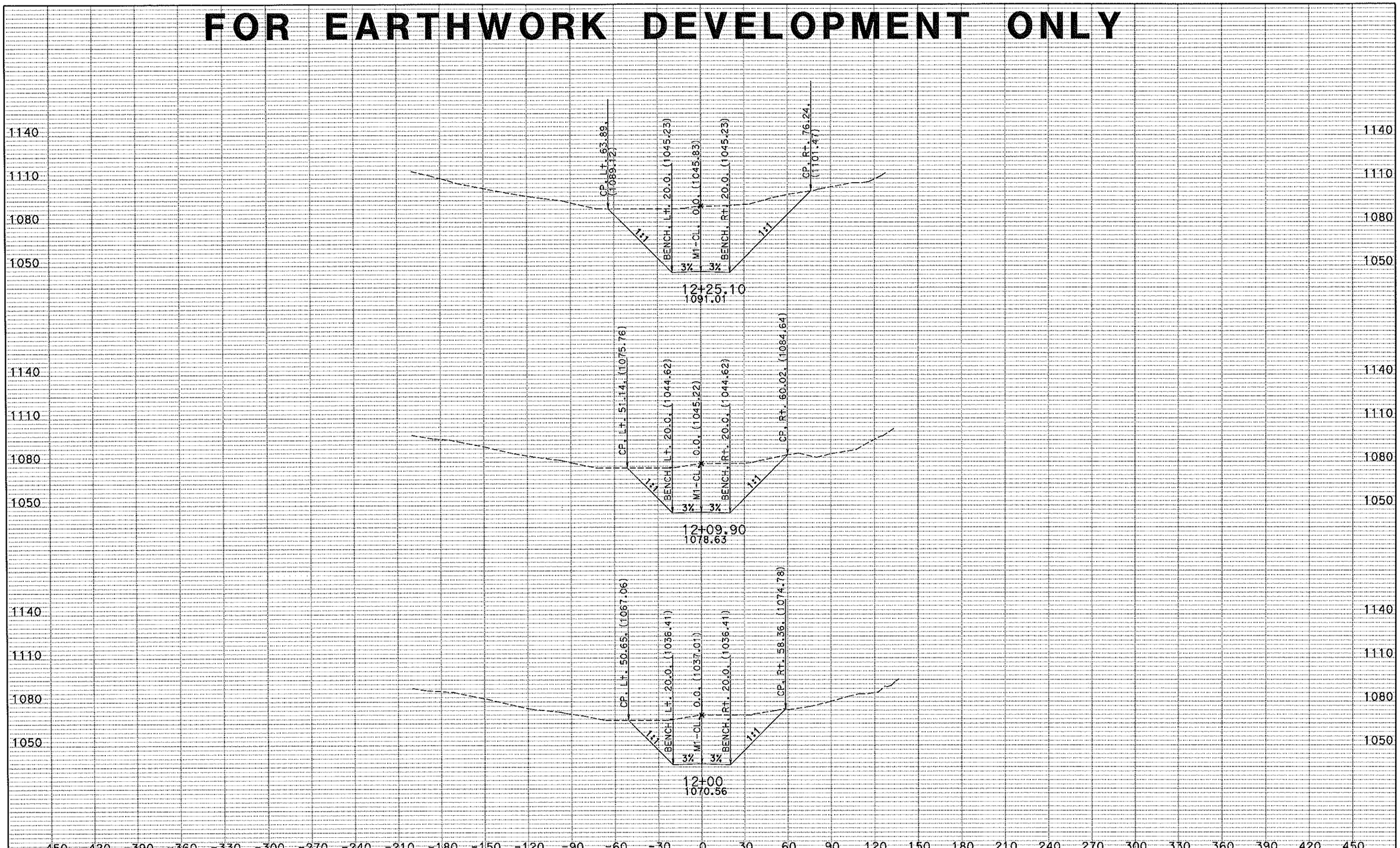

CREATED BY: JC
DATE: 8/1/2012
KC Project: 4F430 File: m1_fg_40ft.ear

CONTRACT: 4F6404
DIST/CO/RTE/PM: 02/SIS/96/27.7
PROJECT ID: CRAWFORD SLIDE

SCALE: 1" = 30' Horiz.
1" = 30' Vert.

M1
CRAWFORD SLIDE
SHEET 2 OF 7

FOR EARTHWORK DEVELOPMENT ONLY

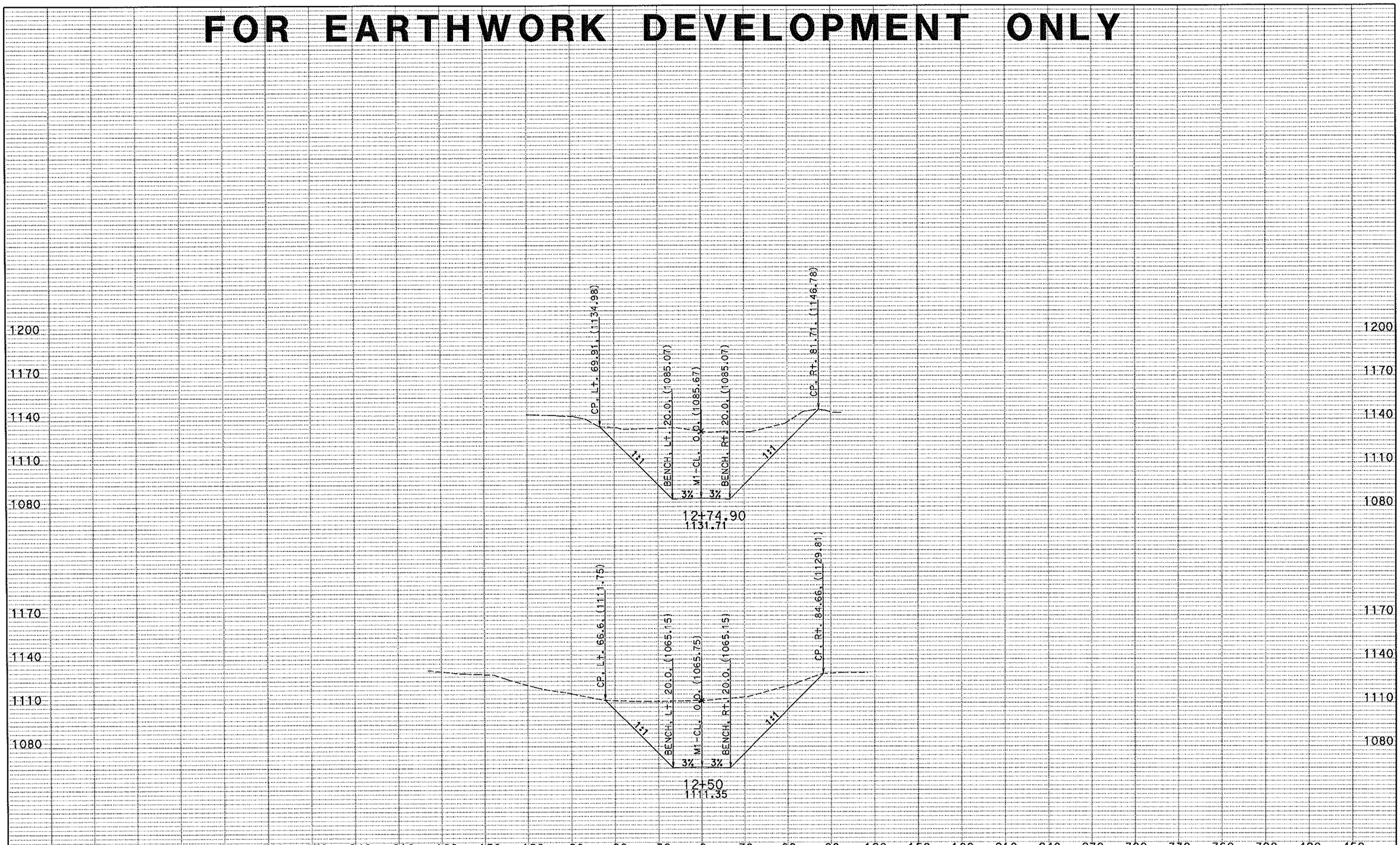

CREATED BY: JC
DATE: 8/1/2012
KC Project: 4F430 File: m1_fg_40ft.ear

CONTRACT: 4F6404
DIST/CO/RTE/PM: 02/SIS/96/27.7
PROJECT ID: CRAWFORD SLIDE

SCALE: 1" = 30' Horiz.
1" = 30' Vert.

M1
CRAWFORD SLIDE
SHEET 3 OF 7

FOR EARTHWORK DEVELOPMENT ONLY

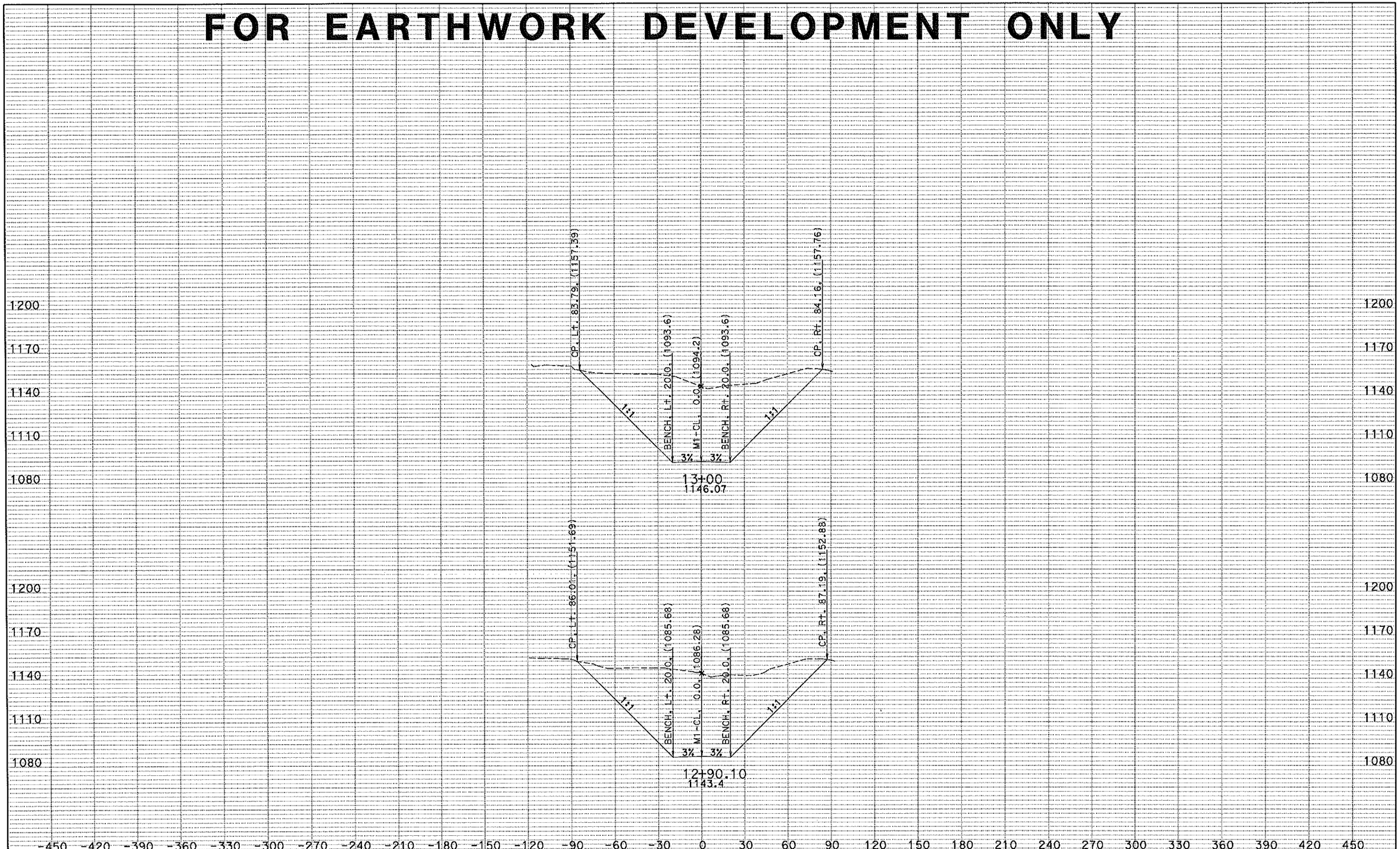

CREATED BY: JC
DATE: 8/1/2012
KC Project: 4F430 File: m1_fg_40ft.ear

CONTRACT: 4F6404
DIST/CO/RTE/PM: 02/SIS/96/27.7
PROJECT ID: CRAWFORD SLIDE

SCALE: 1" = 30' Horiz.
1" = 30' Vert.

M1
CRAWFORD SLIDE
SHEET 4 OF 7

FOR EARTHWORK DEVELOPMENT ONLY

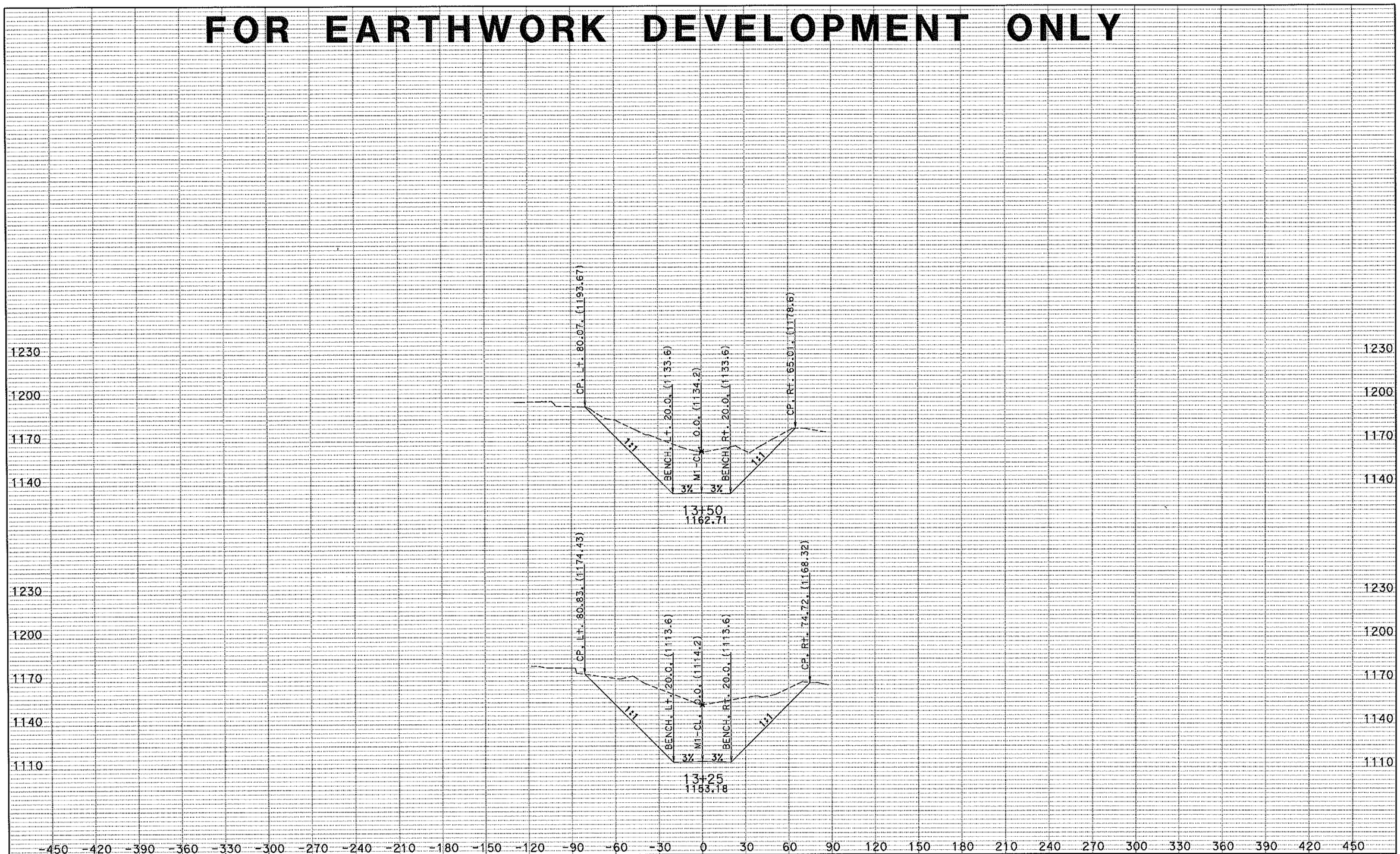

CREATED BY: JC
DATE: 8/1/2012
KC Project: 4F430 File: m1_fg_40ft.ear

CONTRACT: 4F6404
DIST/CO/RTE/PM: 02/SIS/96/27.7
PROJECT ID: CRAWFORD SLIDE

SCALE: 1" = 30' Horiz.
1" = 30' Vert.

M1
CRAWFORD SLIDE
SHEET 5 OF 7

FOR EARTHWORK DEVELOPMENT ONLY

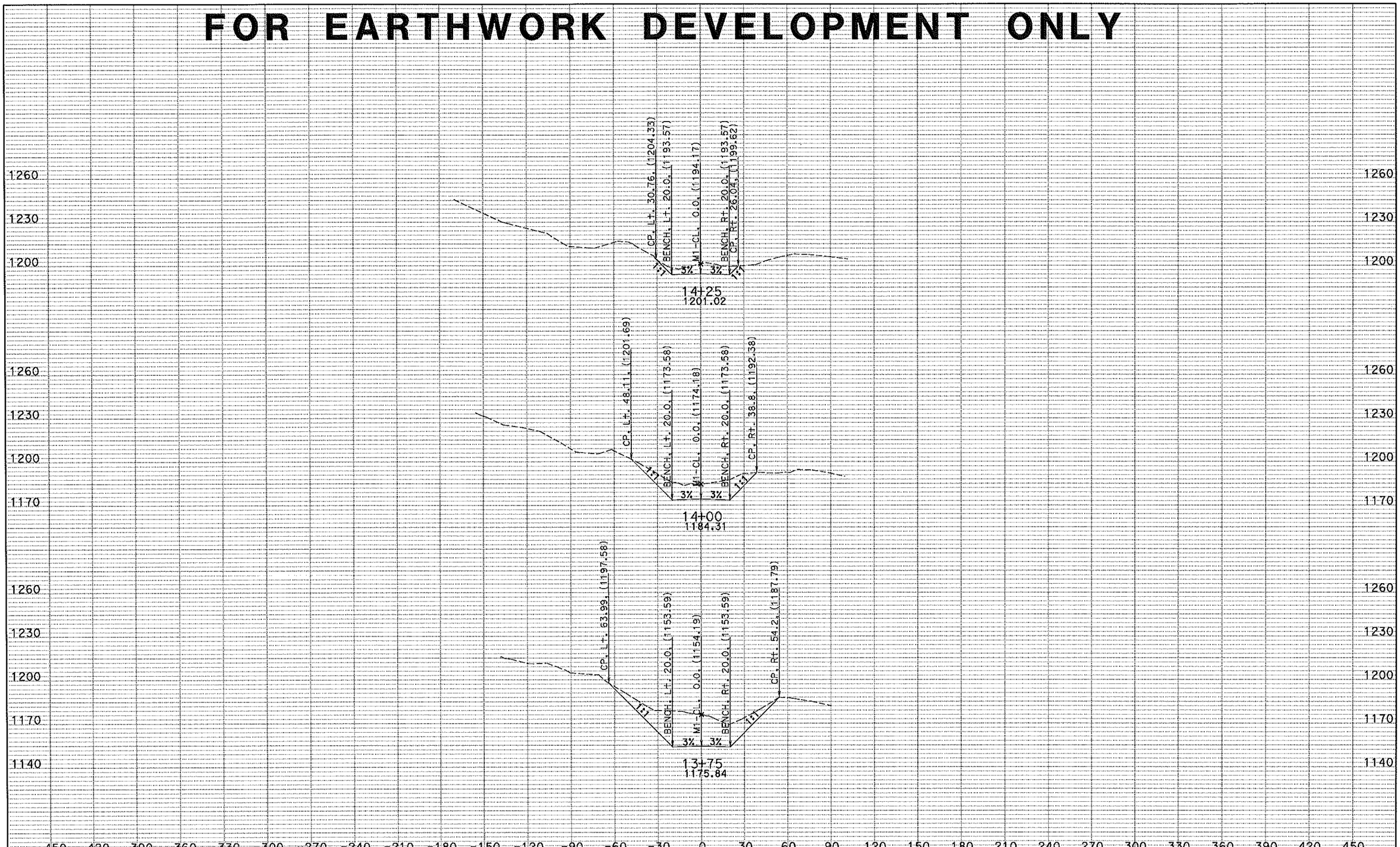

CREATED BY: JC
DATE: 8/1/2012
KC Project: 4F430 File: m1_fg_40ft.ear

CONTRACT: 4F6404
DIST/CO/RTE/PM: 02/SIS/96/27.7
PROJECT ID: CRAWFORD SLIDE

SCALE: 1" = 30' Horiz.
1" = 30' Vert.

M1
CRAWFORD SLIDE
SHEET 6 OF 7

FOR EARTHWORK DEVELOPMENT ONLY

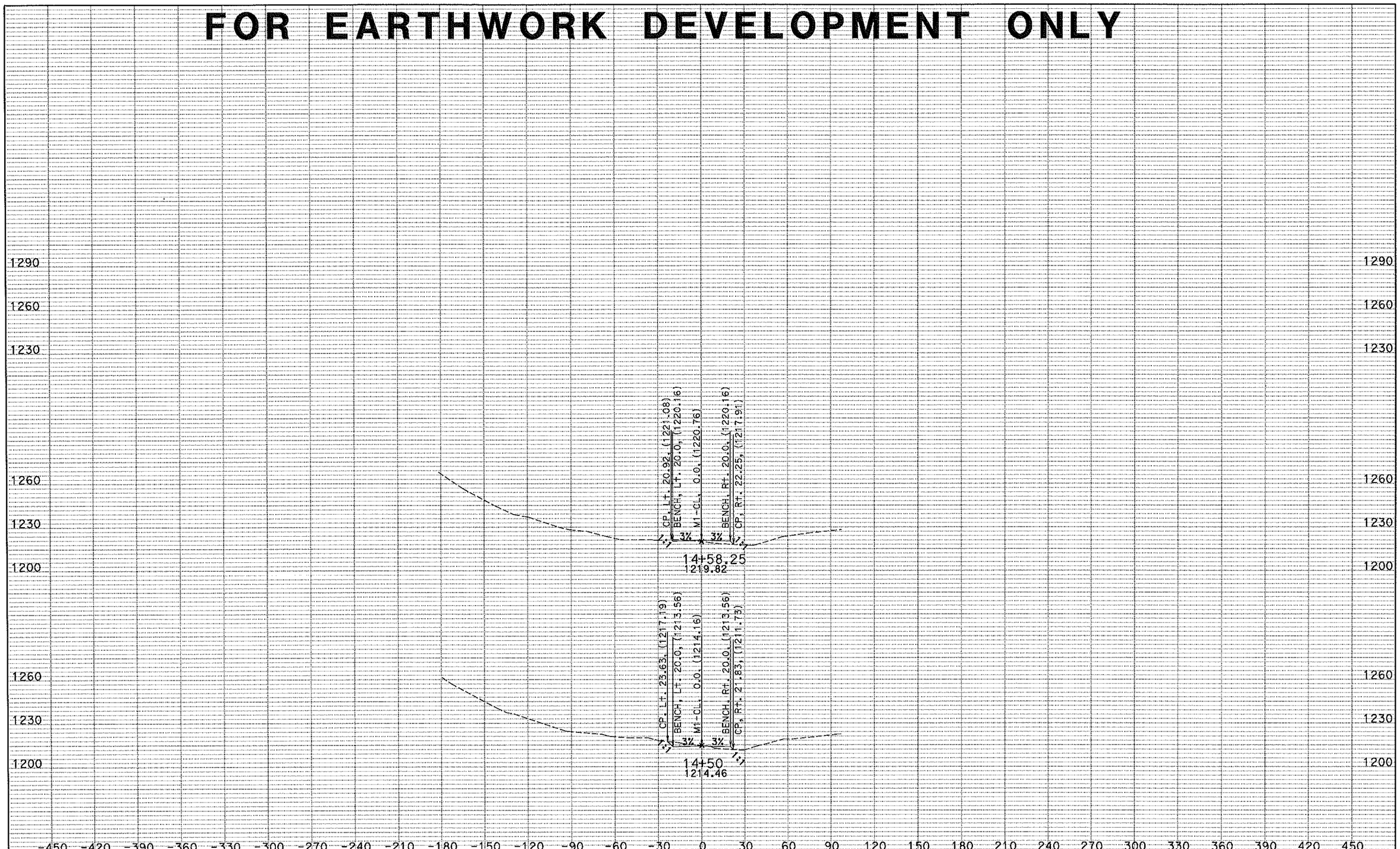

CREATED BY: JC
DATE: 8/1/2012
KC Project: 4F430 File: m1_fg_40ft.ear

CONTRACT: 4F6404
DIST/CO/RTE/PM: 02/SIS/96/27.7
PROJECT ID: CRAWFORD SLIDE

SCALE: 1" = 30' Horiz.
1" = 30' Vert.

M1
CRAWFORD SLIDE
SHEET 7 OF 7