FOR EARTHWORK DEVELOPMENT ONLY

All Dimensions are U.S. Survey Feet

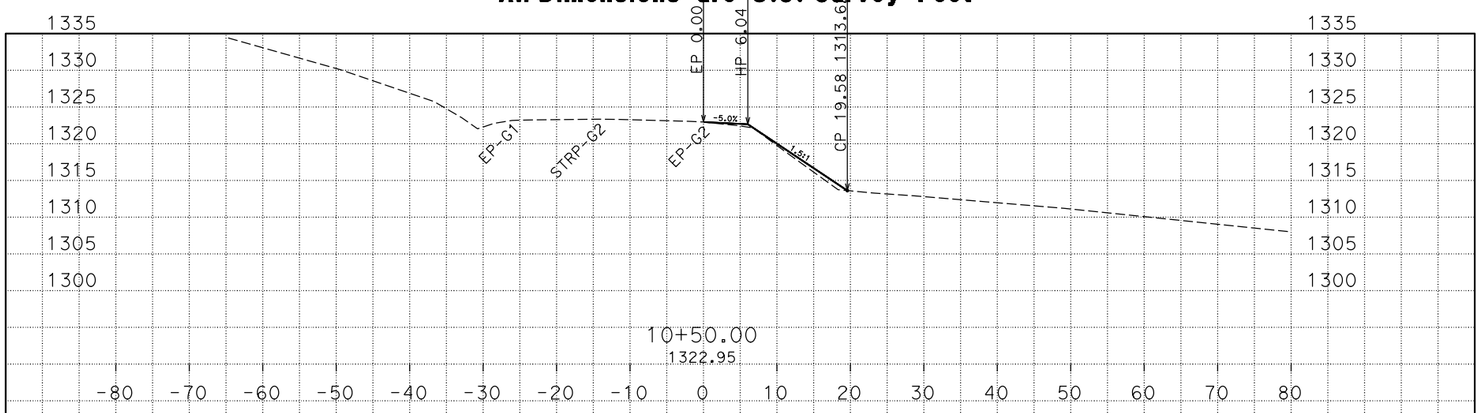

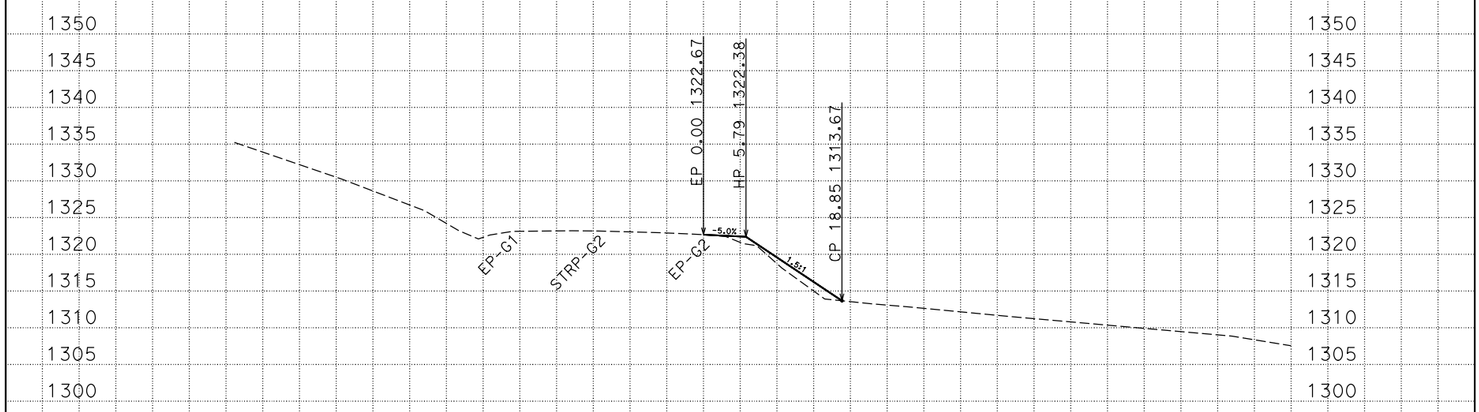

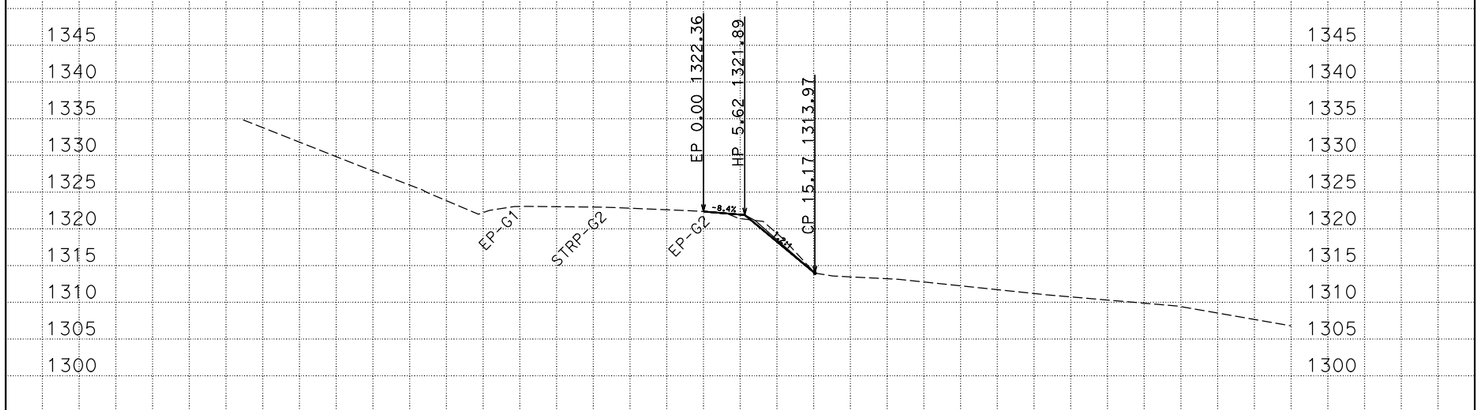

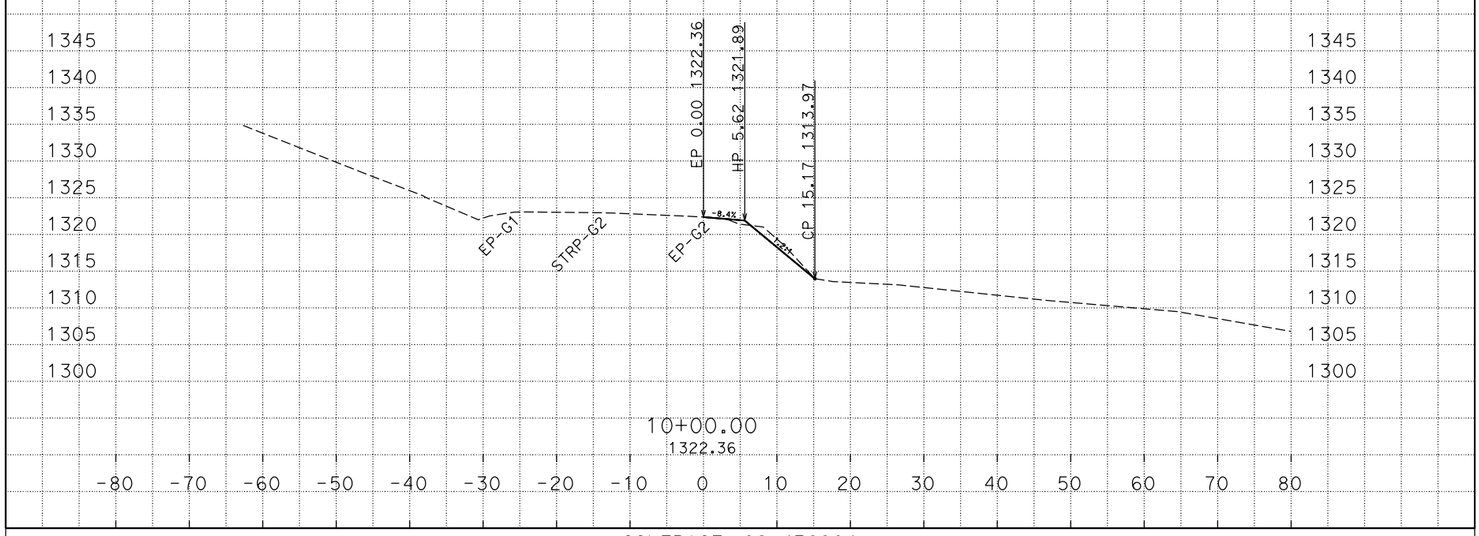

PLOTTED DATE: 03-MAR-2015

SCALE: 1"=10' Horiz.
1"=10' Vert.

CREATED BY: s113032

CONTRACT: 02-4E8904
DIST/CO/RTE/PM: 02/SHA/299/47.5-48.1
PROJECT ID: 0212000062

A1
CROSS SECTIONS
1 OF 80

D:\4E890\Xsections
A1_TEMP_X_C3D_DWG.dwg - 2-Mar-15 3:30 PM

FOR EARTHWORK DEVELOPMENT ONLY

All Dimensions are U.S. Survey Feet

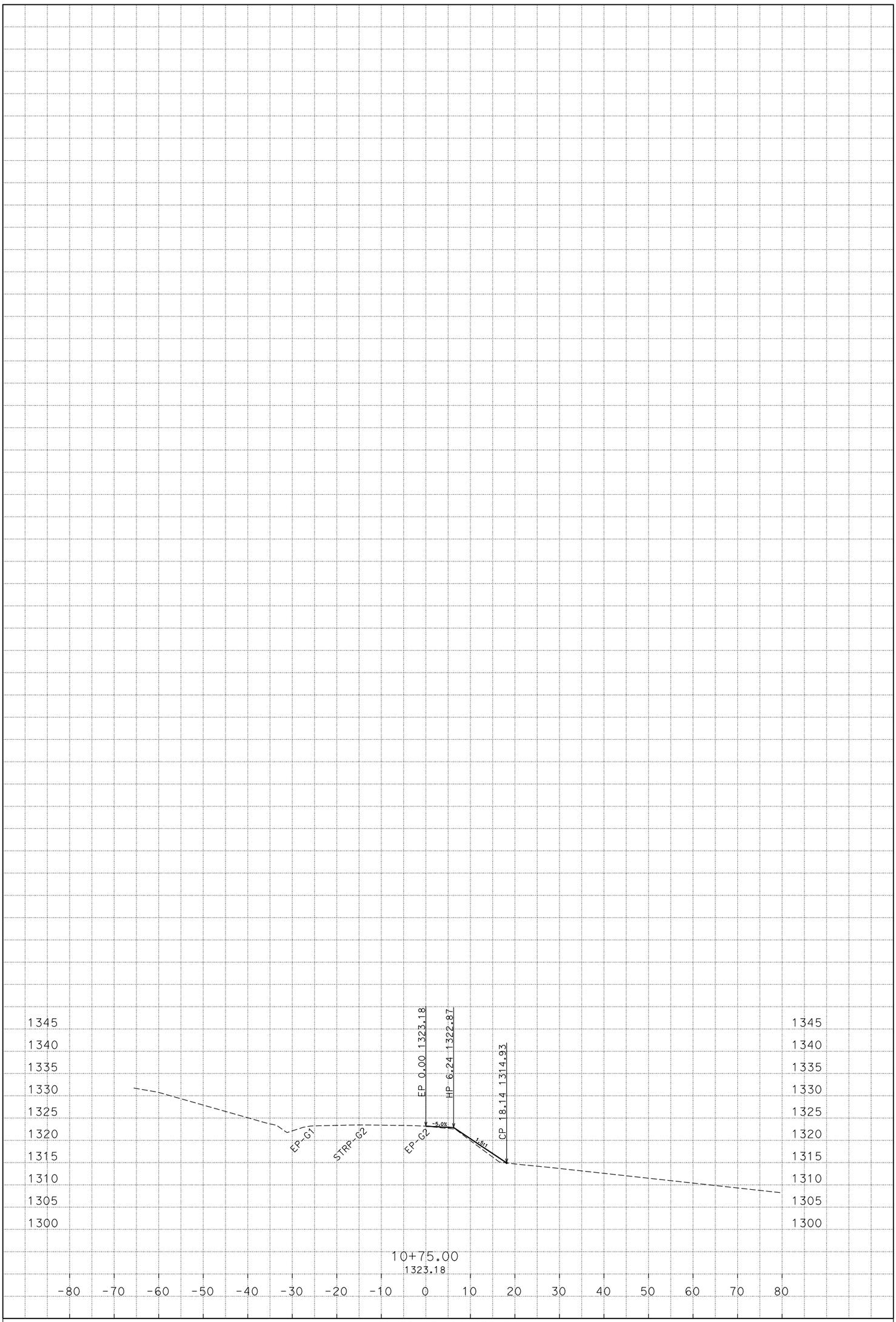

PLOTTED DATE: 03-MAR-2015

SCALE: 1"=10' Horiz.
1"=10' Vert.

CREATED BY: s113032

CONTRACT: 02-4E8904
DIST/CO/RTE/PM: 02/SHA/299/47.5-48.1
PROJECT ID: 0212000062

A1
CROSS SECTIONS
2 OF 80

D:\4E890\Xsections
A1_TEMP_X_C3D_DWG.dwg - 2-Mar-15 3:30 PM

FOR EARTHWORK DEVELOPMENT ONLY

All Dimensions are U.S. Survey Feet

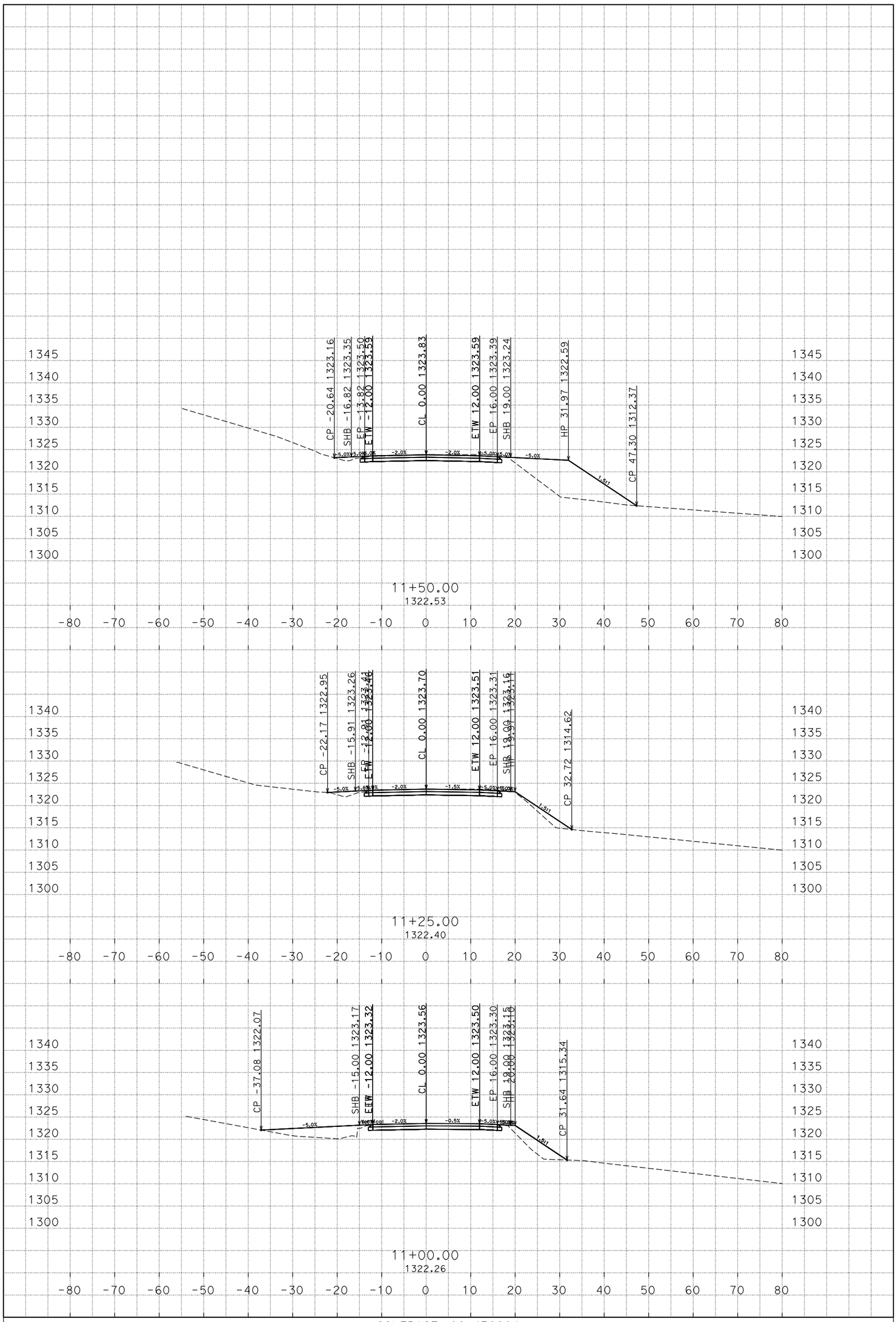

PLOTTED DATE: 03-MAR-2015

SCALE: 1"=10' Horiz.
1"=10' Vert.

CREATED BY: s113032

CONTRACT: 02-4E8904
DIST/CO/RTE/PM: 02/SHA/299/47.5-48.1
PROJECT ID: 0212000062

A1
CROSS SECTIONS
3 OF 80

D:\4E890\Xsections
A1_TEMP_X_C3D_DWG.dwg - 2-Mar-15 3:30 PM

FOR EARTHWORK DEVELOPMENT ONLY

All Dimensions are U.S. Survey Feet

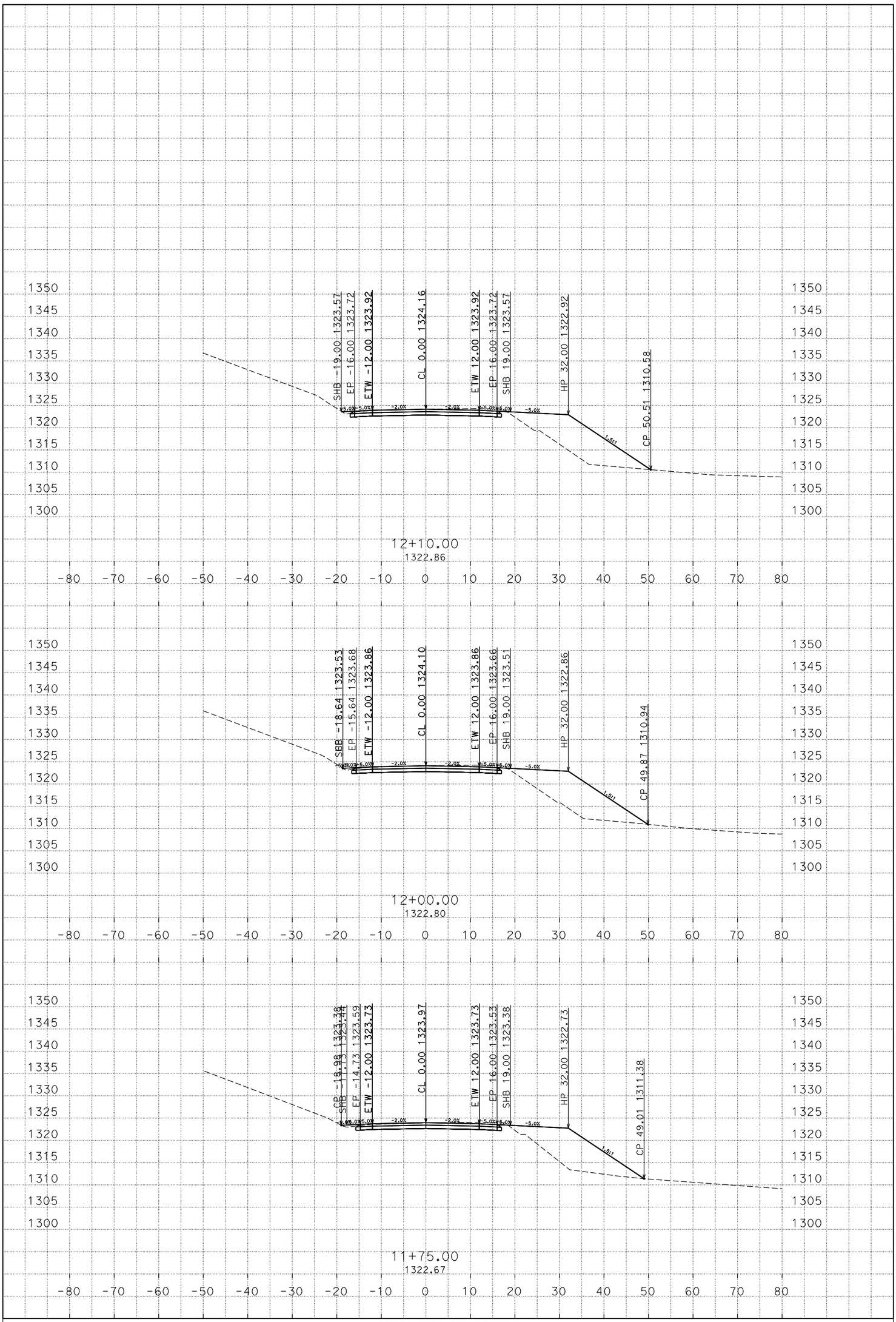

PLOTTED DATE: 03-MAR-2015

SCALE: 1"=10' Horiz.
1"=10' Vert.

CREATED BY: s113032

CONTRACT: 02-4E8904
DIST/CO/RTE/PM: 02/SHA/299/47.5-48.1
PROJECT ID: 0212000062

A1
CROSS SECTIONS

D:\4E890\Xsections
A1_TEMP_X_C3D_DWG.dwg - 2-Mar-15 3:30 PM

FOR EARTHWORK DEVELOPMENT ONLY

All Dimensions are U.S. Survey Feet

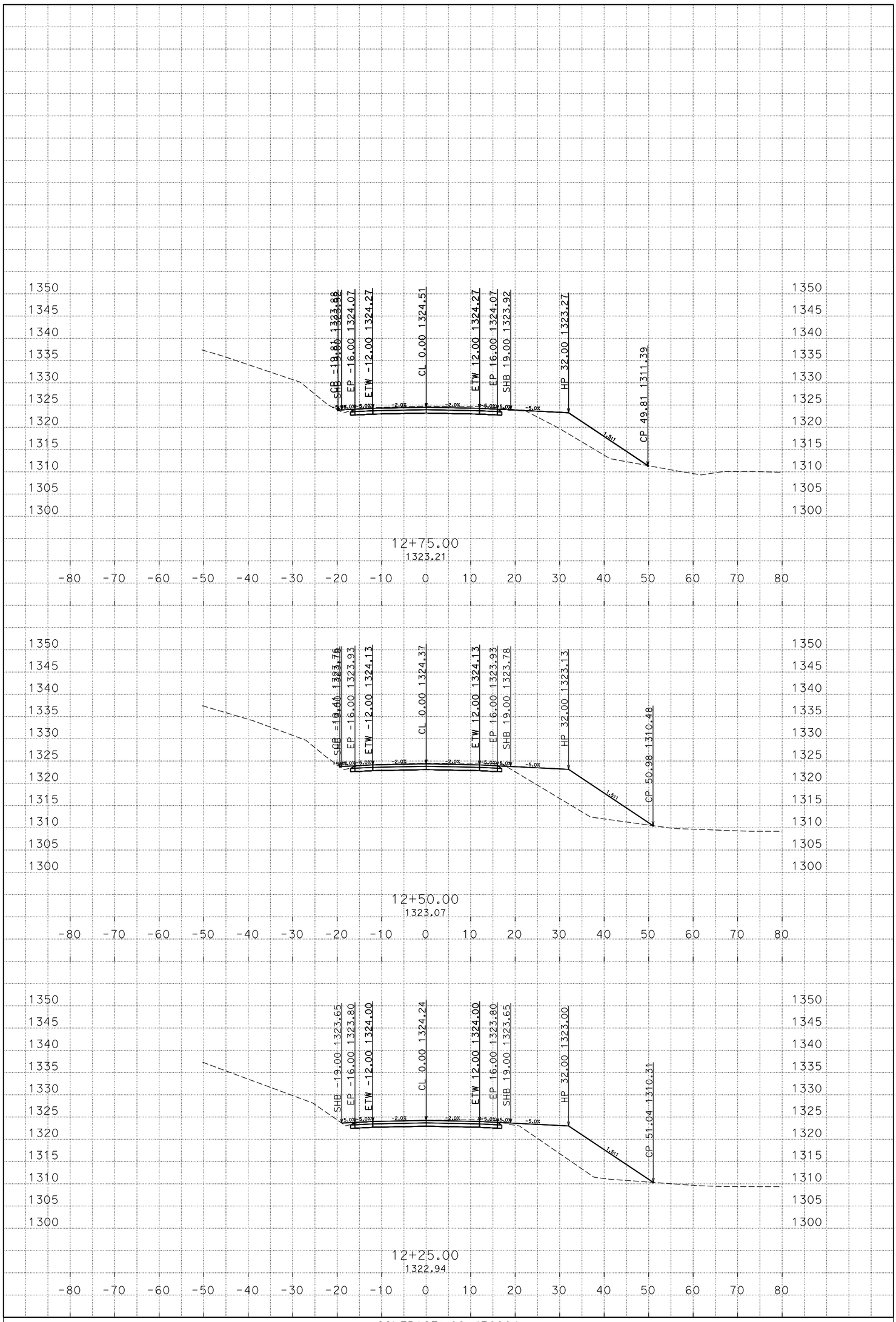

D:\4E890\Xsections
A1_TEMP_X_C3D_DWG.dwg - 2-Mar-15 3:30 PM

PLOTTED DATE: 03-MAR-2015

SCALE: 1"=10' Horiz.
1"=10' Vert.

CREATED BY: s113032

CONTRACT: 02-4E8904
DIST/CO/RTE/PM: 02/SHA/299/47.5-48.1
PROJECT ID: 0212000062

A1
CROSS SECTIONS

FOR EARTHWORK DEVELOPMENT ONLY

All Dimensions are U.S. Survey Feet

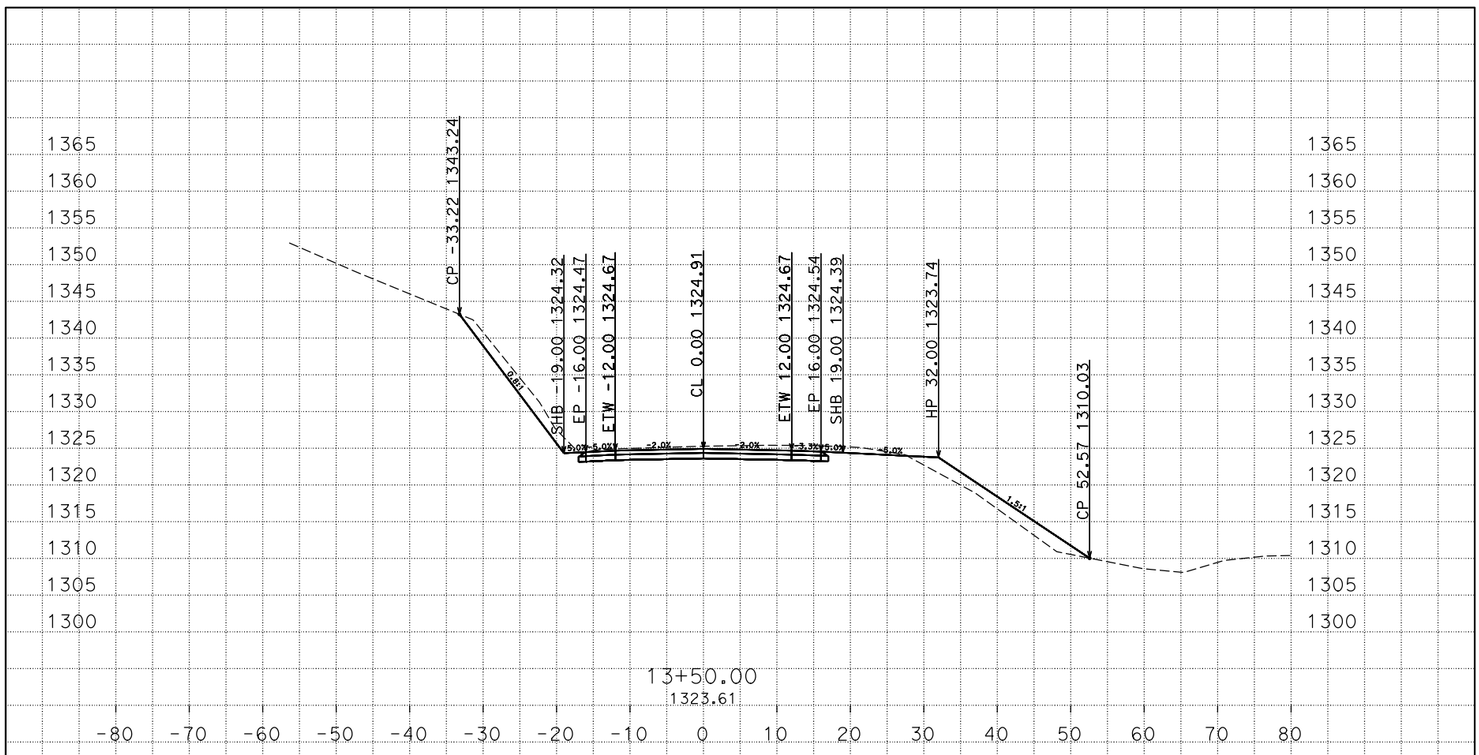

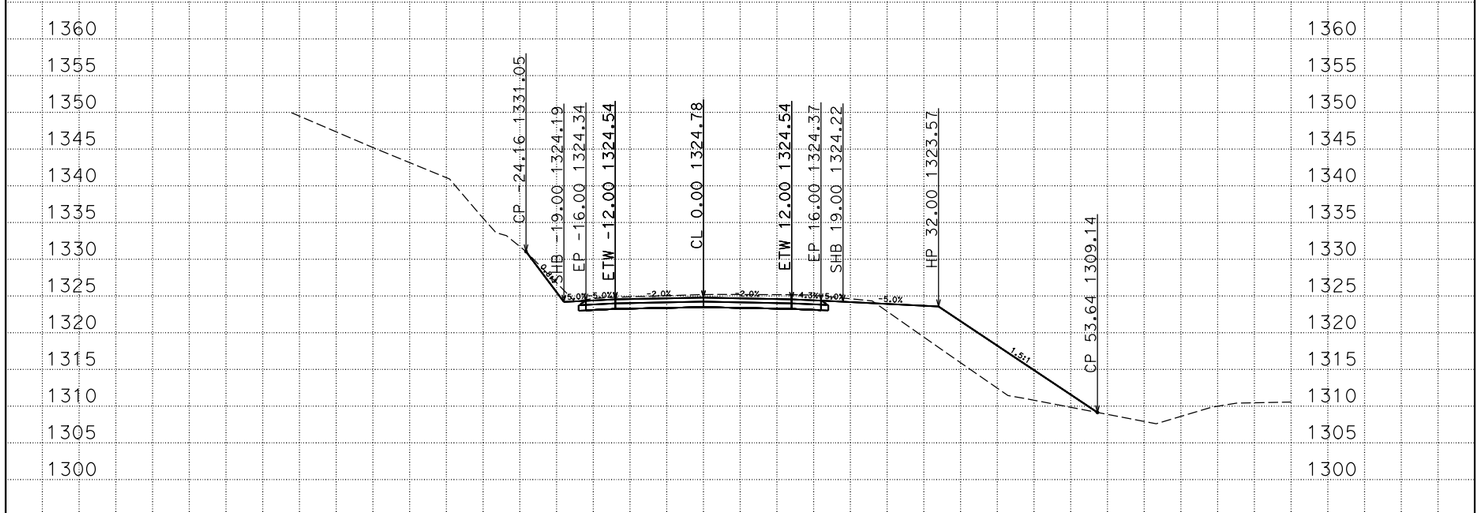

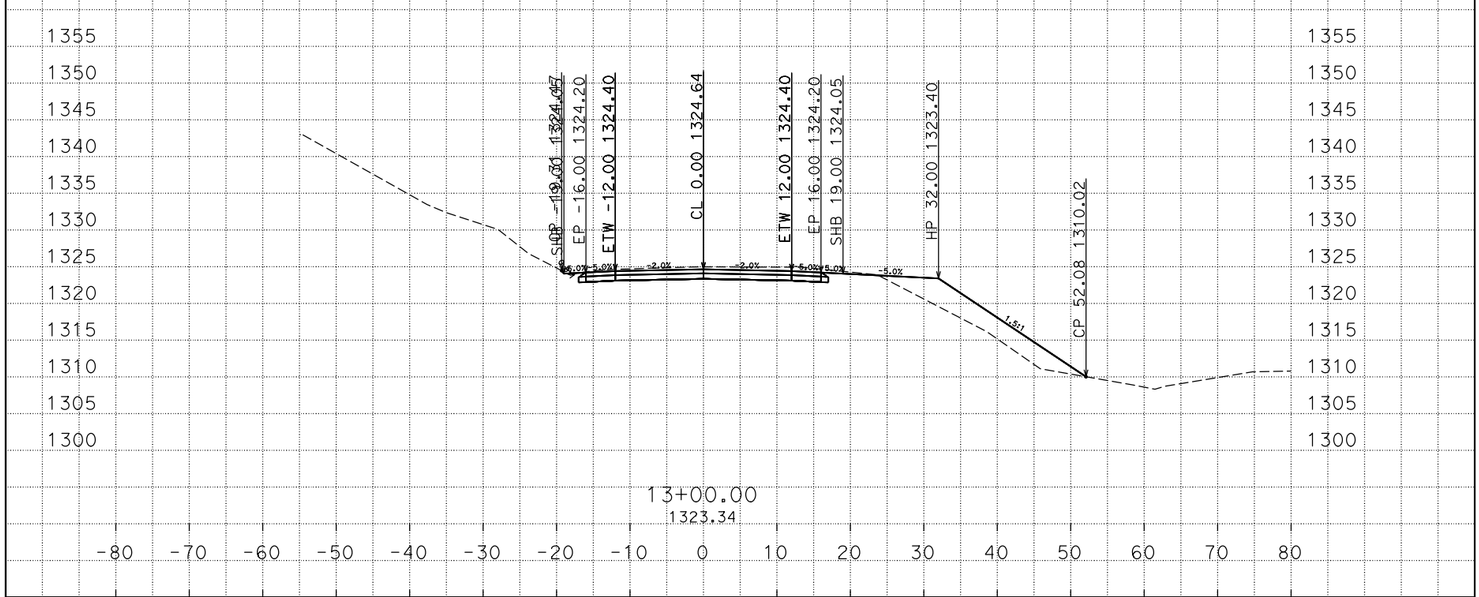

PLOTTED DATE: 03-MAR-2015

SCALE: 1"=10' Horiz.
1"=10' Vert.

CREATED BY: s113032

CONTRACT: 02-4E8904
DIST/CO/RTE/PM: 02/SHA/299/47.5-48.1
PROJECT ID: 0212000062

A1
CROSS SECTIONS
6 OF 80

D:\4E890\Xsections
A1_TEMP_X_C3D_DWG.dwg - 2-Mar-15 3:30 PM

FOR EARTHWORK DEVELOPMENT ONLY

All Dimensions are U.S. Survey Feet

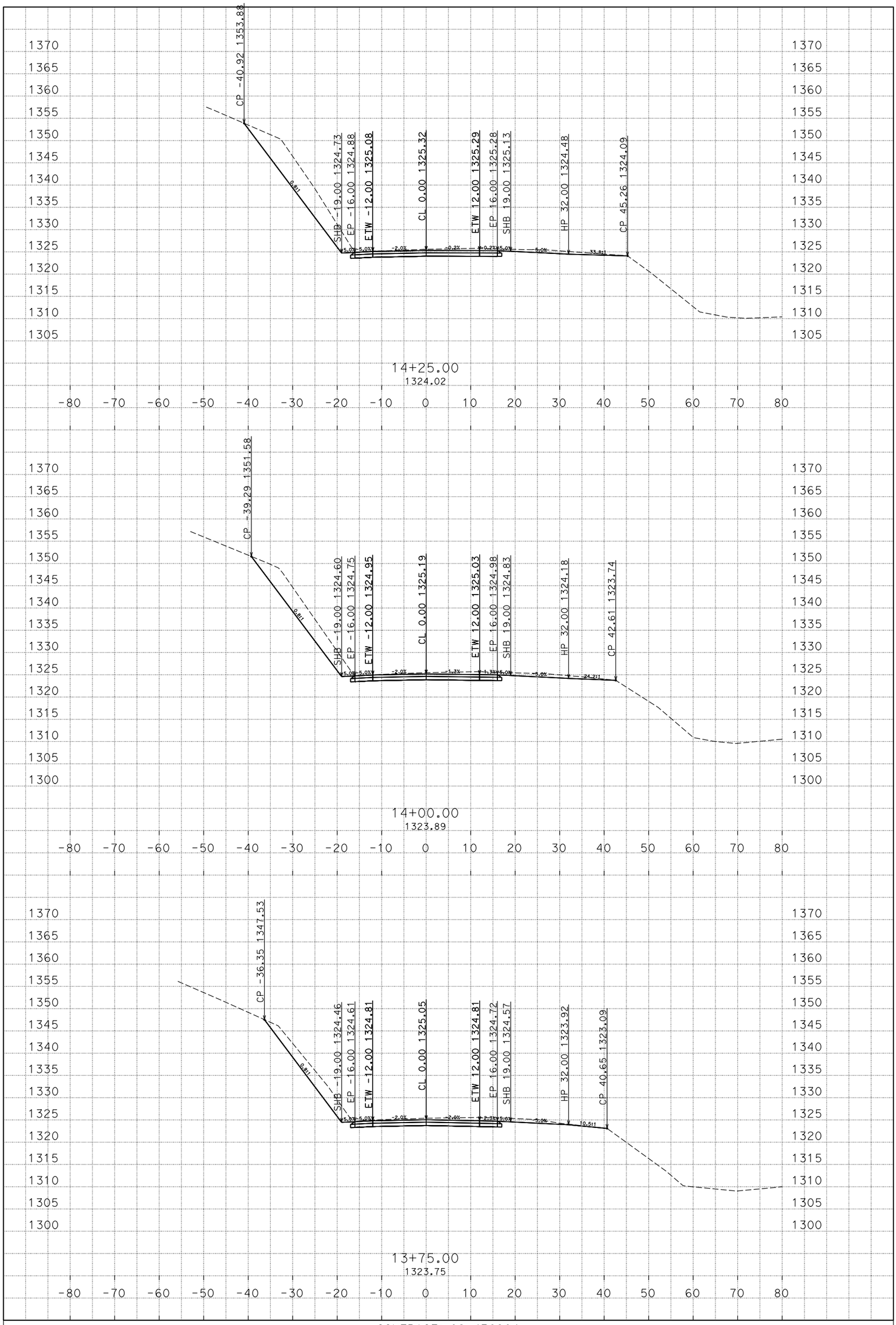

D:\4E890\Xsections
A1_TEMP_X_C3D_DWG.dwg - 2-Mar-15 3:30 PM

PLOTTED DATE: 03-MAR-2015
SCALE: 1"=10' Horiz.
1"=10' Vert.
CREATED BY: s113032

CONTRACT: 02-4E8904
DIST/CO/RTE/PM: 02/SHA/299/47.5-48.1
PROJECT ID: 0212000062

A1
CROSS SECTIONS

FOR EARTHWORK DEVELOPMENT ONLY

All Dimensions are U.S. Survey Feet

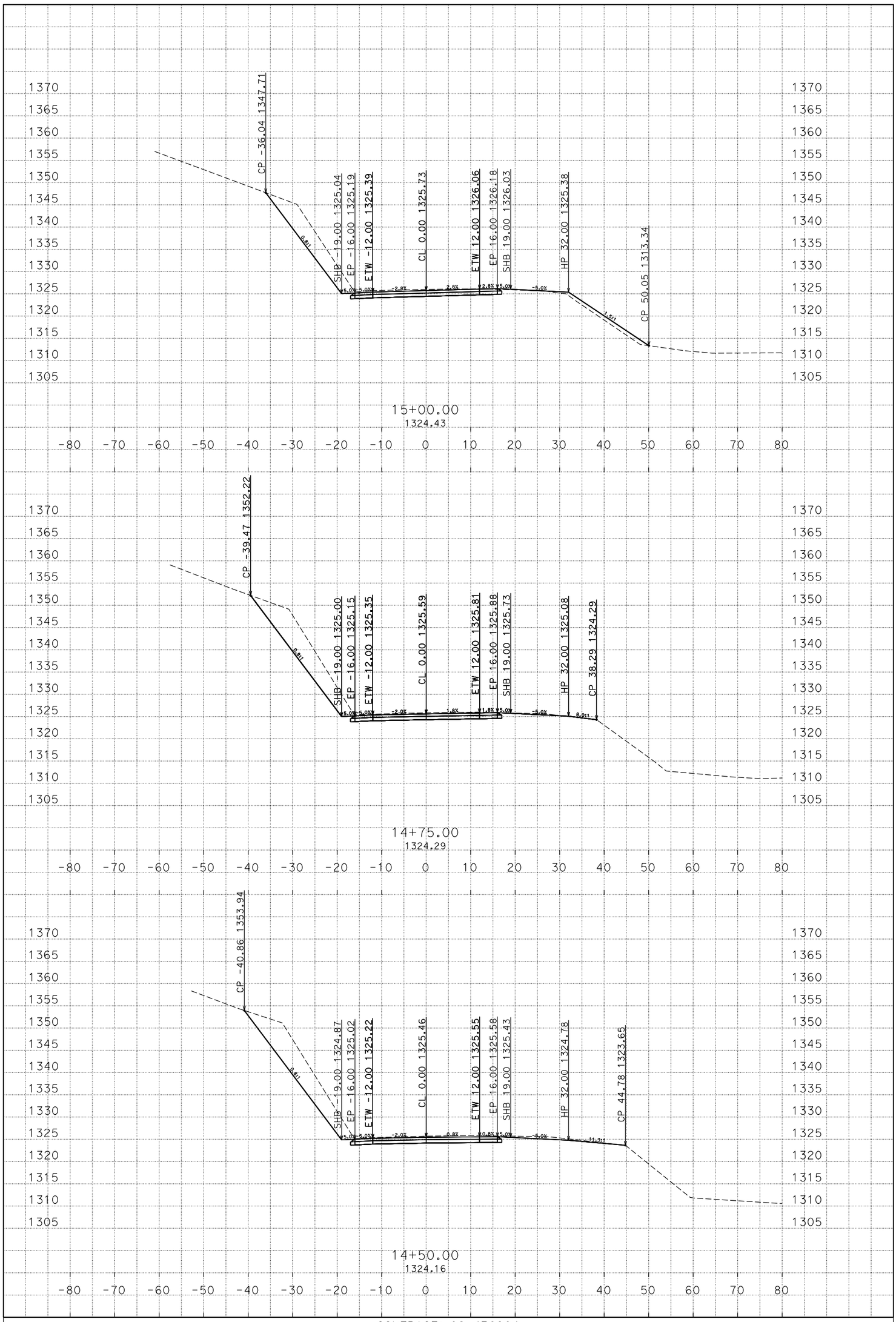

PLOTTED DATE: 03-MAR-2015

SCALE: 1"=10' Horiz.
1"=10' Vert.

CREATED BY: s113032

CONTRACT: 02-4E8904
DIST/CO/RTE/PM: 02/SHA/299/47.5-48.1
PROJECT ID: 0212000062

A1
CROSS SECTIONS
8 OF 80

D:\4E890\Xsections
A1_TEMP_X_C3D_DWG.dwg - 2-Mar-15 3:30 PM

FOR EARTHWORK DEVELOPMENT ONLY

All Dimensions are U.S. Survey Feet

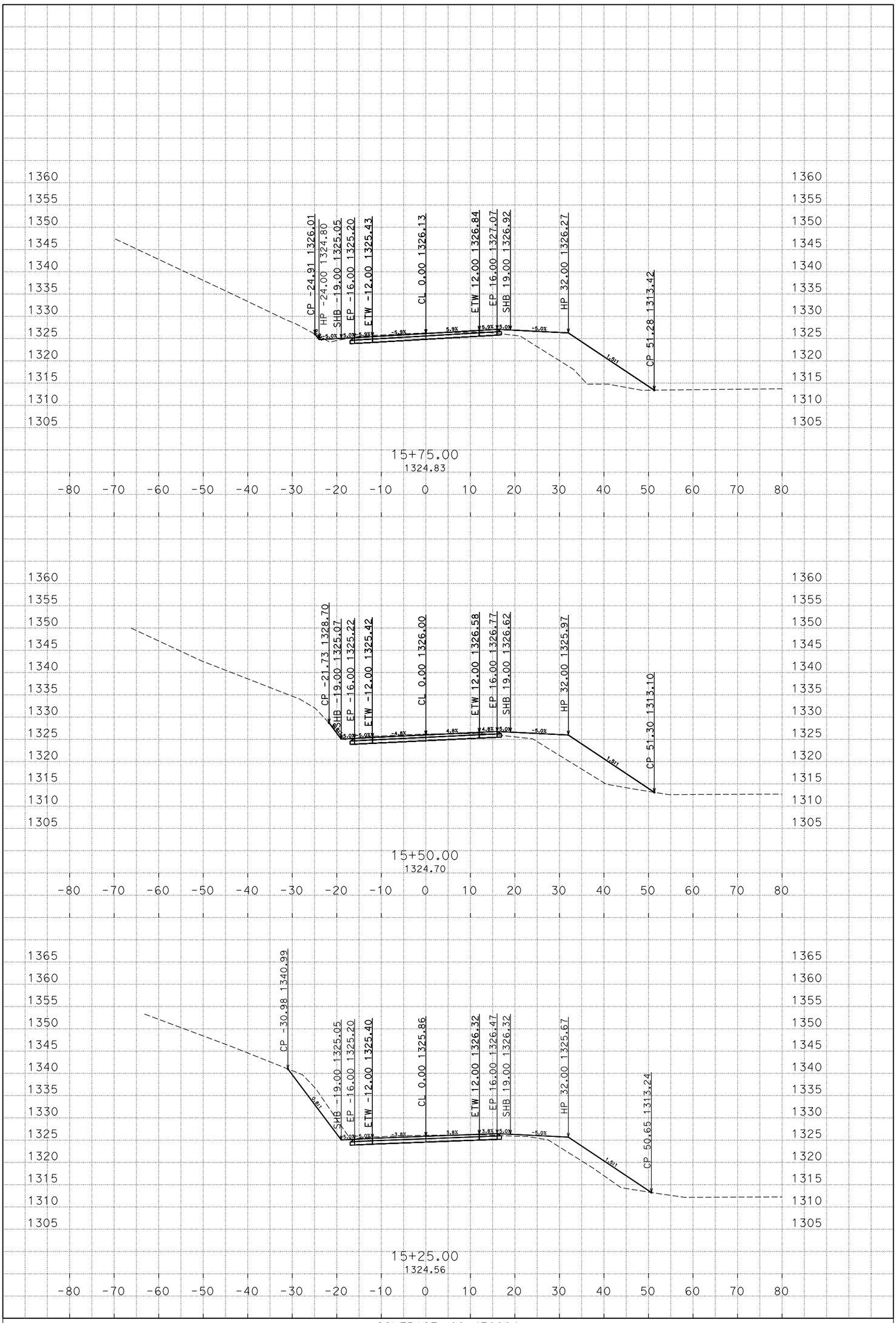

PLOTTED DATE: 03-MAR-2015

SCALE: 1"=10' Horiz.
1"=10' Vert.

CREATED BY: s113032

CONTRACT: 02-4E8904
DIST/CO/RTE/PM: 02/SHA/299/47.5-48.1
PROJECT ID: 0212000062

A1
CROSS SECTIONS

D:\4E890\Xsections
A1_TEMP_X_C3D_DWG.dwg - 2-Mar-15 3:30 PM

FOR EARTHWORK DEVELOPMENT ONLY

All Dimensions are U.S. Survey Feet

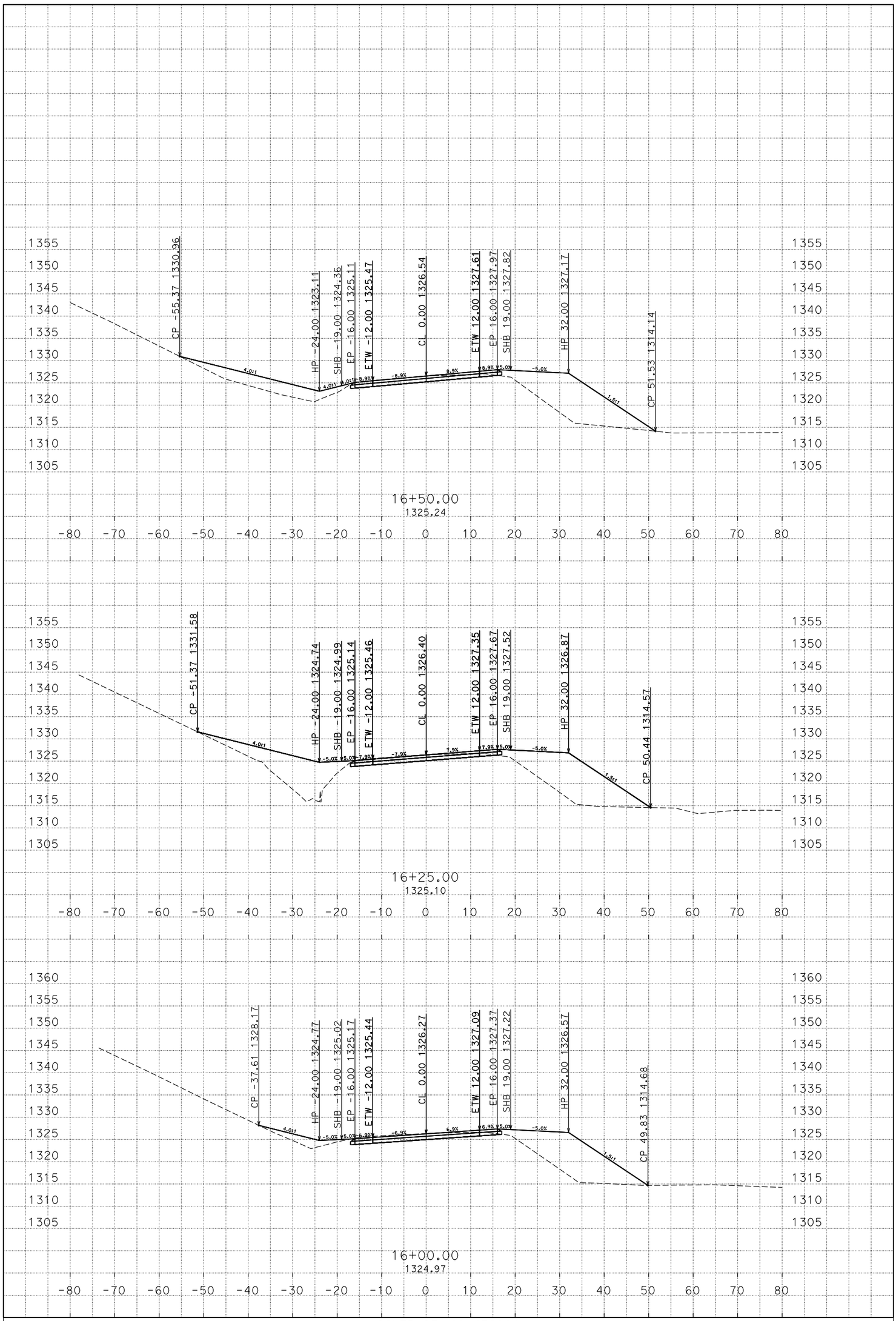

PLOTTED DATE: 03-MAR-2015

SCALE: 1"=10' Horiz.
1"=10' Vert.

CREATED BY: s113032

CONTRACT: 02-4E8904
DIST/CO/RTE/PM: 02/SHA/299/47.5-48.1
PROJECT ID: 0212000062

A1
CROSS SECTIONS

D:\4E890\Xsections
A1_TEMP_X_C3D_DWG.dwg - 2-Mar-15 3:30 PM

FOR EARTHWORK DEVELOPMENT ONLY

All Dimensions are U.S. Survey Feet

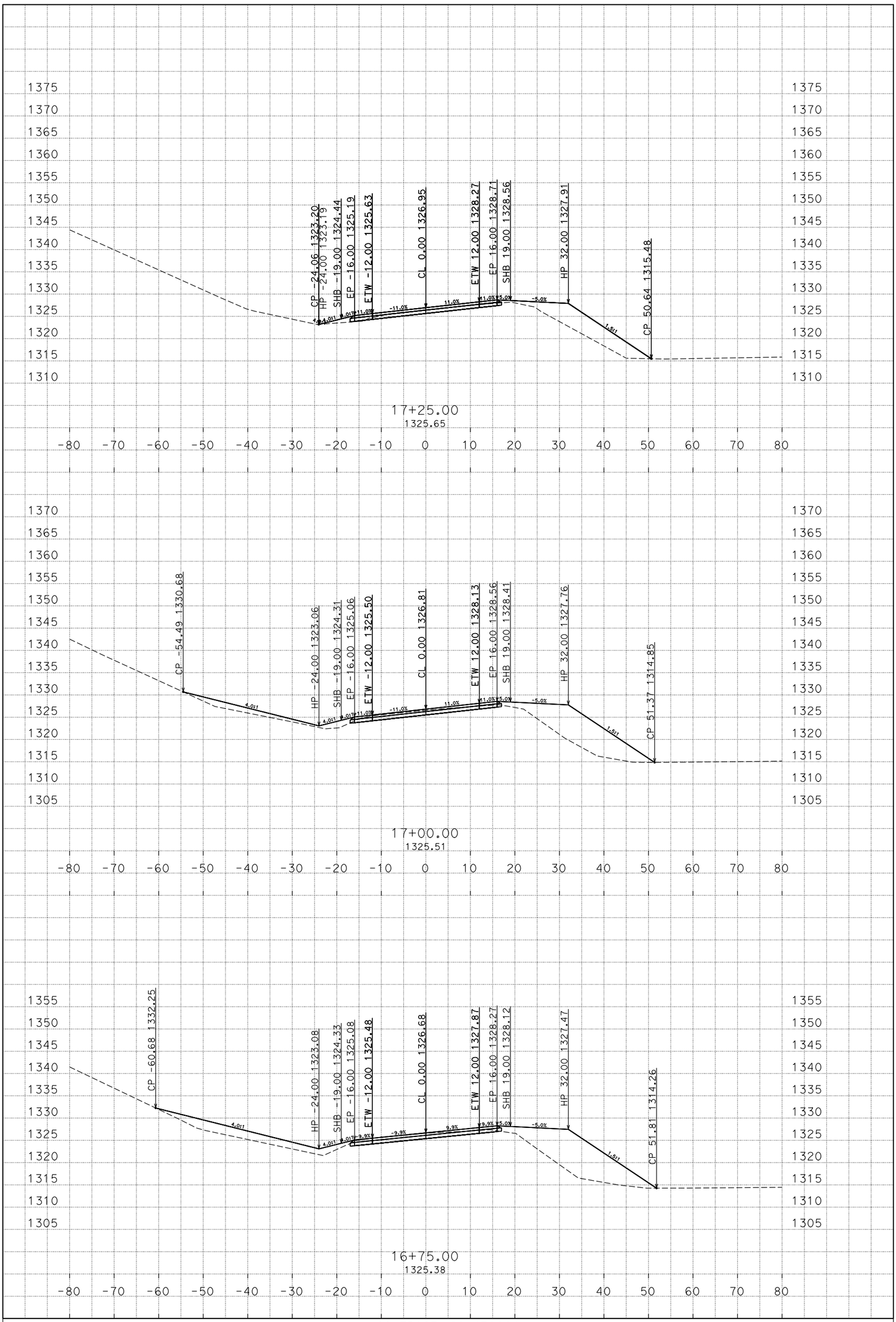

PLOTTED DATE: 03-MAR-2015

SCALE: 1"=10' Horiz.
1"=10' Vert.

CREATED BY: s113032

CONTRACT: 02-4E8904
DIST/CO/RTE/PM: 02/SHA/299/47.5-48.1
PROJECT ID: 0212000062

A1
CROSS SECTIONS

D:\4E890\Xsections
A1_TEMP_X_C3D_DWG.dwg - 2-Mar-15 3:30 PM

FOR EARTHWORK DEVELOPMENT ONLY

All Dimensions are U.S. Survey Feet

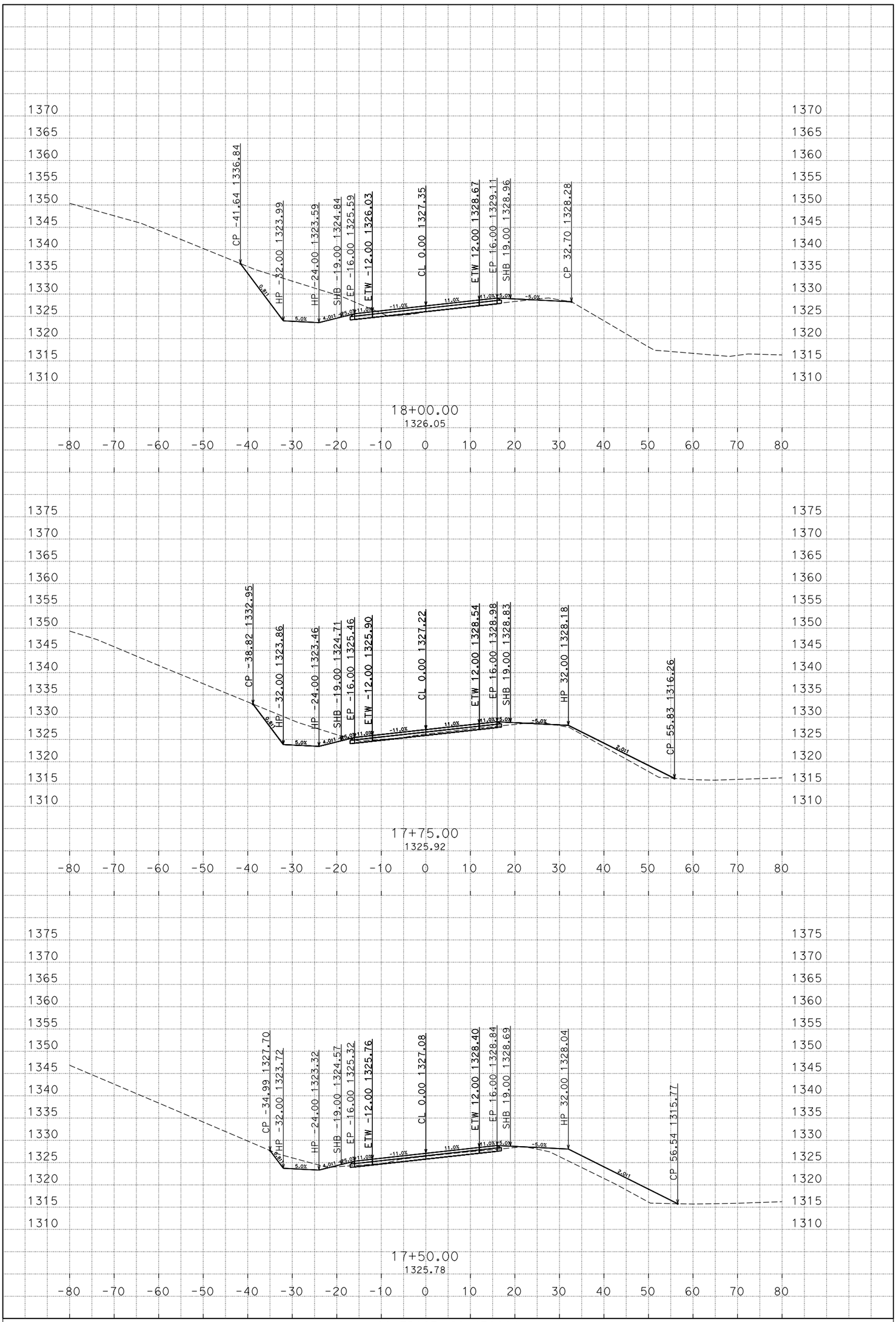

PLOTTED DATE: 03-MAR-2015

SCALE: 1"=10' Horiz.
1"=10' Vert.

CREATED BY: s113032

CONTRACT: 02-4E8904
DIST/CO/RTE/PM: 02/SHA/299/47.5-48.1
PROJECT ID: 0212000062

A1
CROSS SECTIONS

D:\4E890\Xsections
A1_TEMP_X_C3D_DWG.dwg - 2-Mar-15 3:30 PM

FOR EARTHWORK DEVELOPMENT ONLY

All Dimensions are U.S. Survey Feet

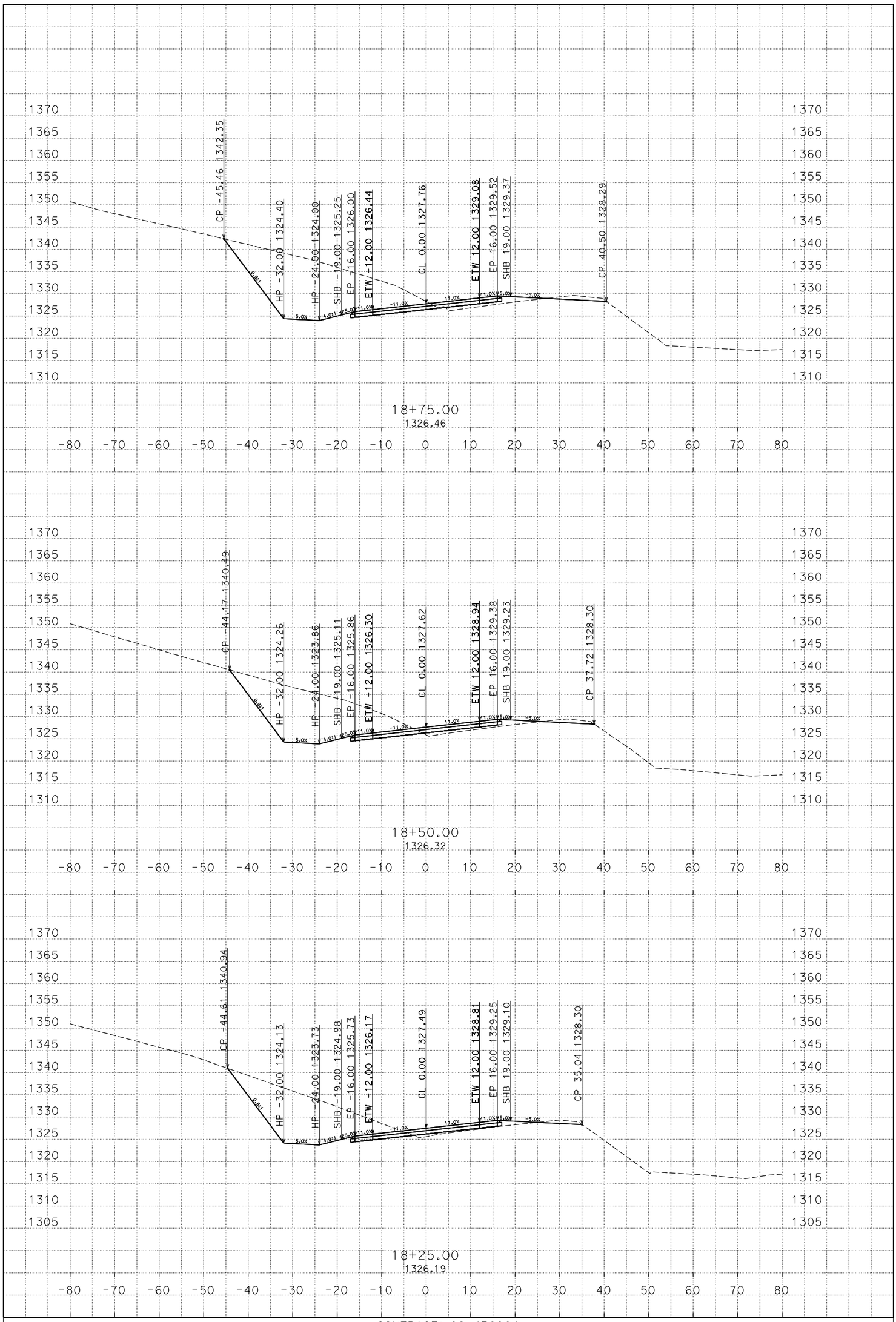

PLOTTED DATE: 03-MAR-2015

SCALE: 1"=10' Horiz.
1"=10' Vert.

CREATED BY: s113032

CONTRACT: 02-4E8904
DIST/CO/RTE/PM: 02/SHA/299/47.5-48.1
PROJECT ID: 0212000062

A1
CROSS SECTIONS
13 OF 80

D:\4E890\Xsections
A1_TEMP_X_C3D_DWG.dwg - 2-Mar-15 3:30 PM

FOR EARTHWORK DEVELOPMENT ONLY

All Dimensions are U.S. Survey Feet

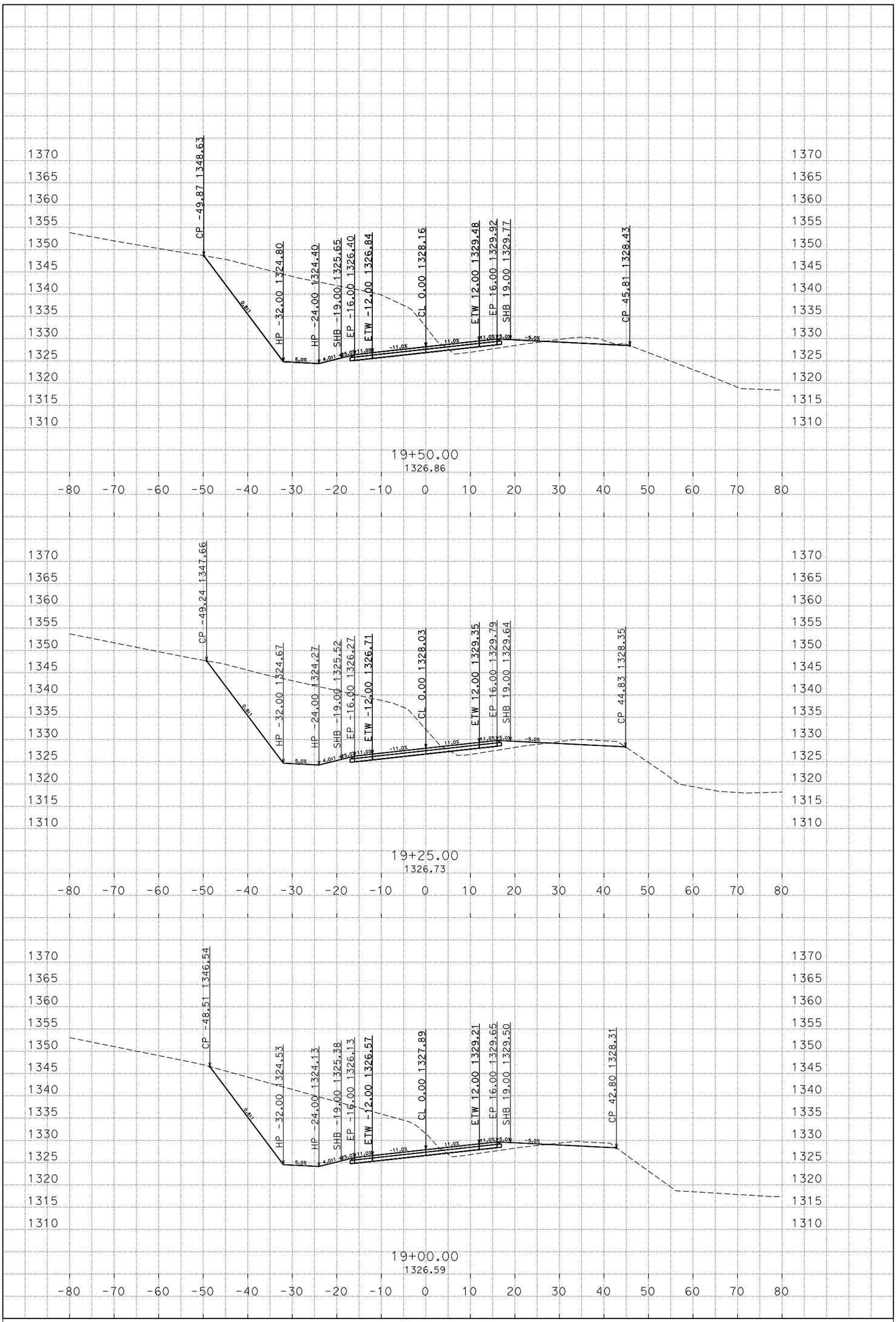

PLOTTED DATE: 03-MAR-2015

SCALE: 1"=10' Horiz.
1"=10' Vert.

CREATED BY: s113032

CONTRACT: 02-4E8904
DIST/CO/RTE/PM: 02/SHA/299/47.5-48.1
PROJECT ID: 0212000062

A1
CROSS SECTIONS
14 OF 80

D:\4E890\Xsections
A1_TEMP_X_C3D_DWG.dwg - 2-Mar-15 3:30 PM

FOR EARTHWORK DEVELOPMENT ONLY

All Dimensions are U.S. Survey Feet

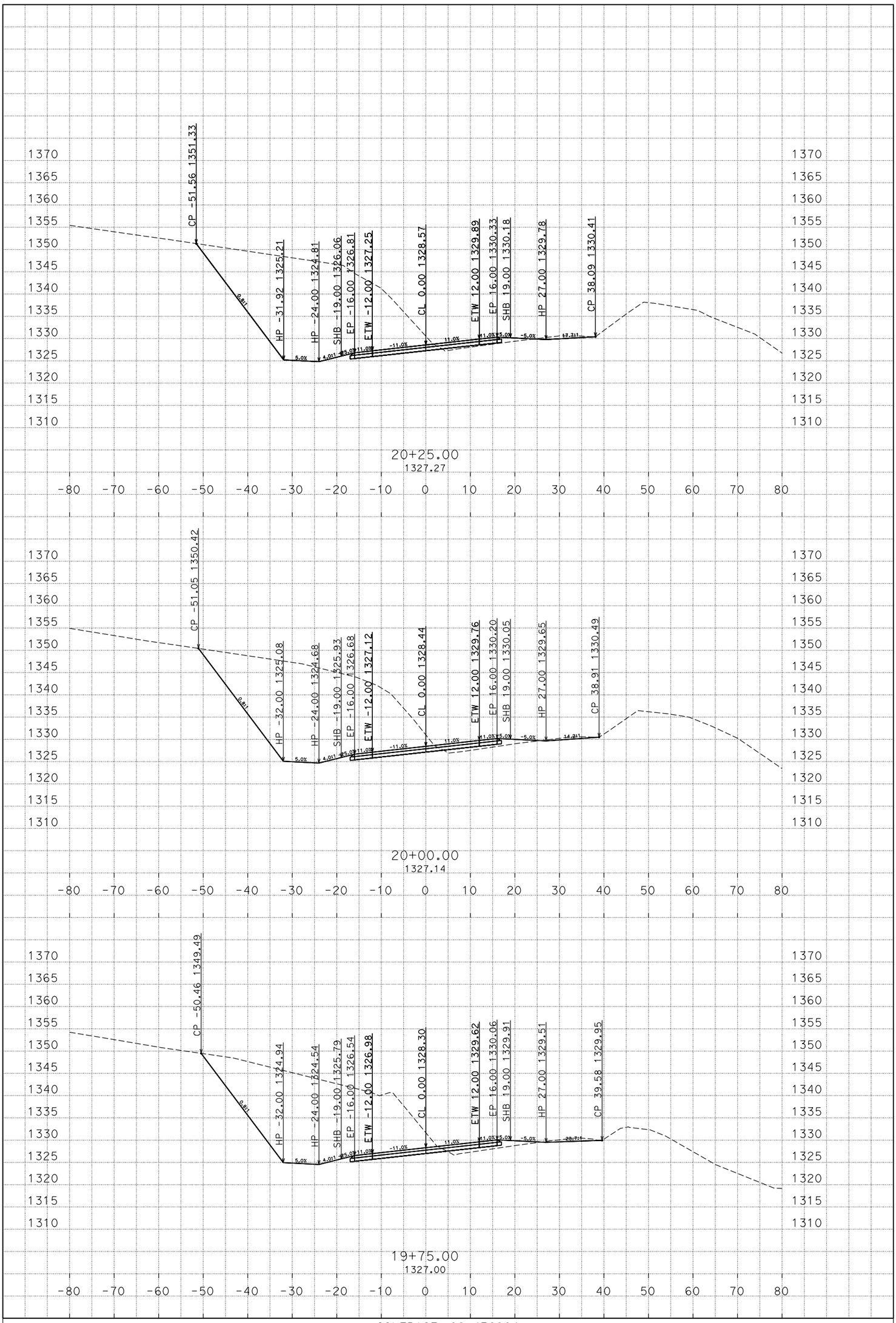

PLOTTED DATE: 03-MAR-2015

SCALE: 1"=10' Horiz.
1"=10' Vert.

CREATED BY: s113032

CONTRACT: 02-4E8904
DIST/CO/RTE/PM: 02/SHA/299/47.5-48.1
PROJECT ID: 0212000062

A1
CROSS SECTIONS

D:\4E890\Xsections
A1_TEMP_X_C3D_DWG.dwg - 2-Mar-15 3:30 PM

FOR EARTHWORK DEVELOPMENT ONLY

All Dimensions are U.S. Survey Feet

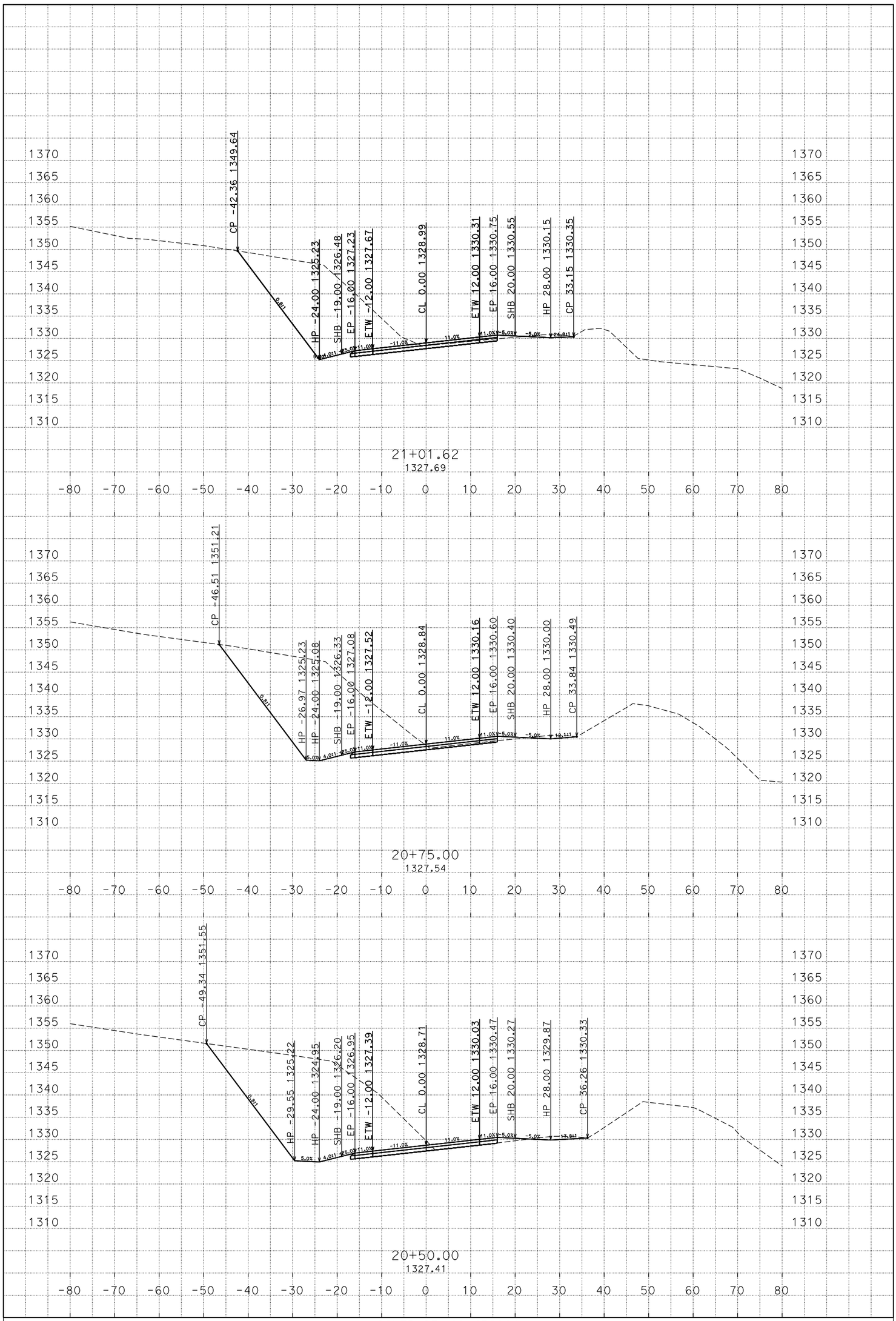

PLOTTED DATE: 03-MAR-2015

SCALE: 1"=10' Horiz.
1"=10' Vert.

CREATED BY: s113032

CONTRACT: 02-4E8904
DIST/CO/RTE/PM: 02/SHA/299/47.5-48.1
PROJECT ID: 0212000062

A1
CROSS SECTIONS
16 OF 80

D:\4E890\Xsections
A1_TEMP_X_C3D_DWG.dwg - 2-Mar-15 3:30 PM

FOR EARTHWORK DEVELOPMENT ONLY

All Dimensions are U.S. Survey Feet

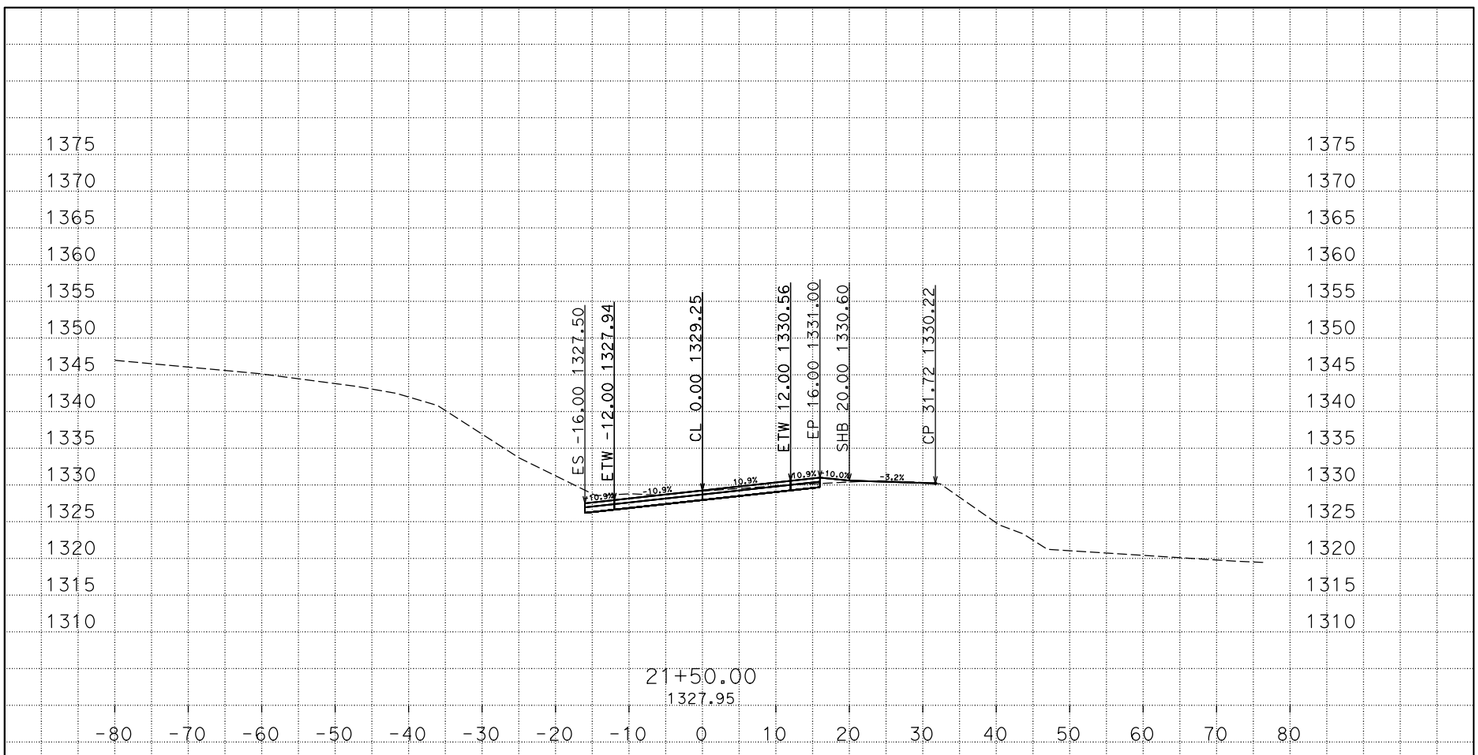

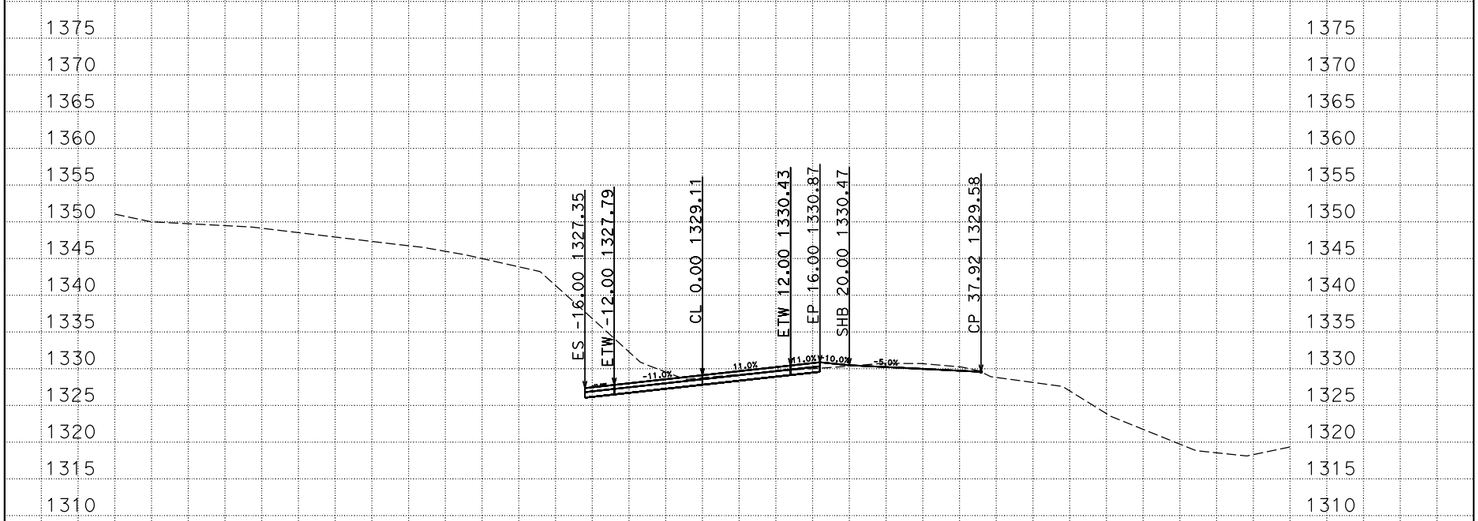

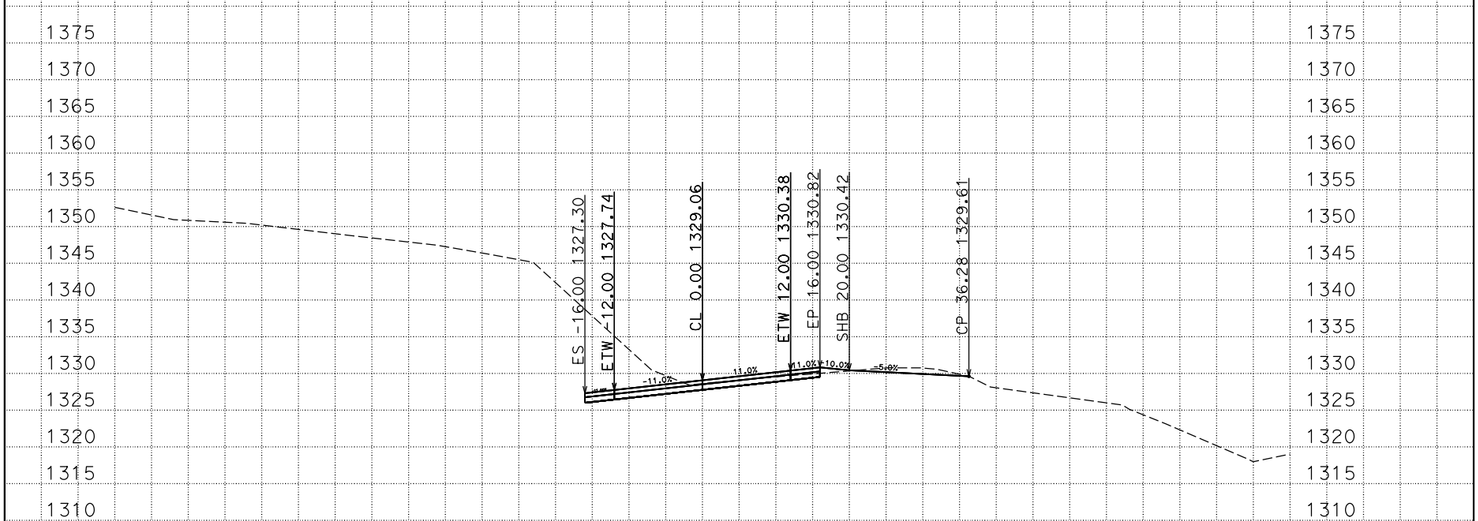

PLOTTED DATE: 03-MAR-2015

SCALE: 1"=10' Horiz.
1"=10' Vert.

CREATED BY: s113032

CONTRACT: 02-4E8904
DIST/CO/RTE/PM: 02/SHA/299/47.5-48.1
PROJECT ID: 0212000062

A1
CROSS SECTIONS

D:\4E890\Xsections
A1_TEMP_X_C3D_DWG.dwg - 2-Mar-15 3:30 PM

FOR EARTHWORK DEVELOPMENT ONLY

All Dimensions are U.S. Survey Feet

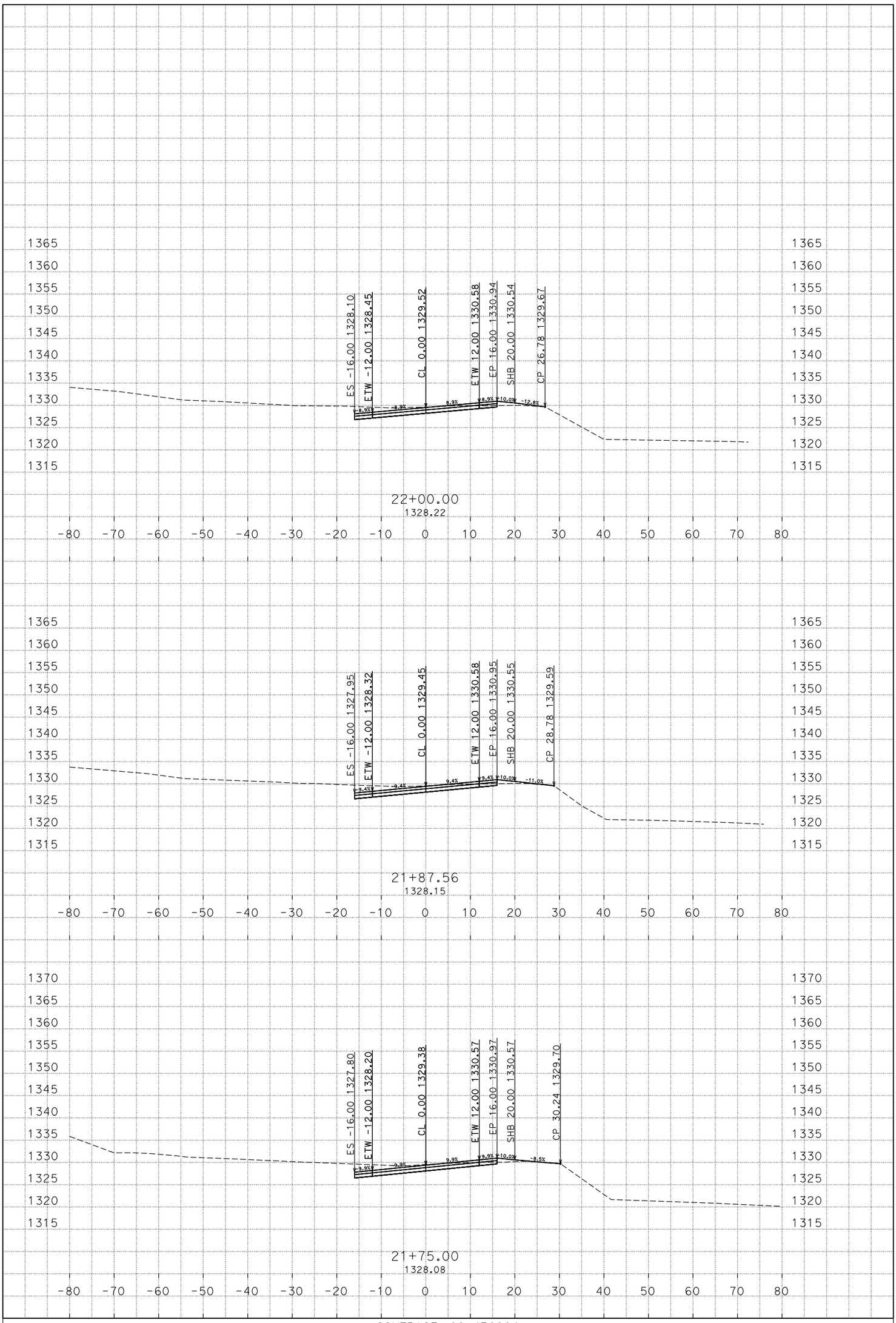

PLOTTED DATE: 03-MAR-2015

SCALE: 1"=10' Horiz.
1"=10' Vert.

CREATED BY: s113032

CONTRACT: 02-4E8904
DIST/CO/RTE/PM: 02/SHA/299/47.5-48.1
PROJECT ID: 0212000062

A1
CROSS SECTIONS

D:\4E890\Xsections
A1_TEMP_X_C3D_DWG.dwg - 2-Mar-15 3:30 PM

FOR EARTHWORK DEVELOPMENT ONLY

All Dimensions are U.S. Survey Feet

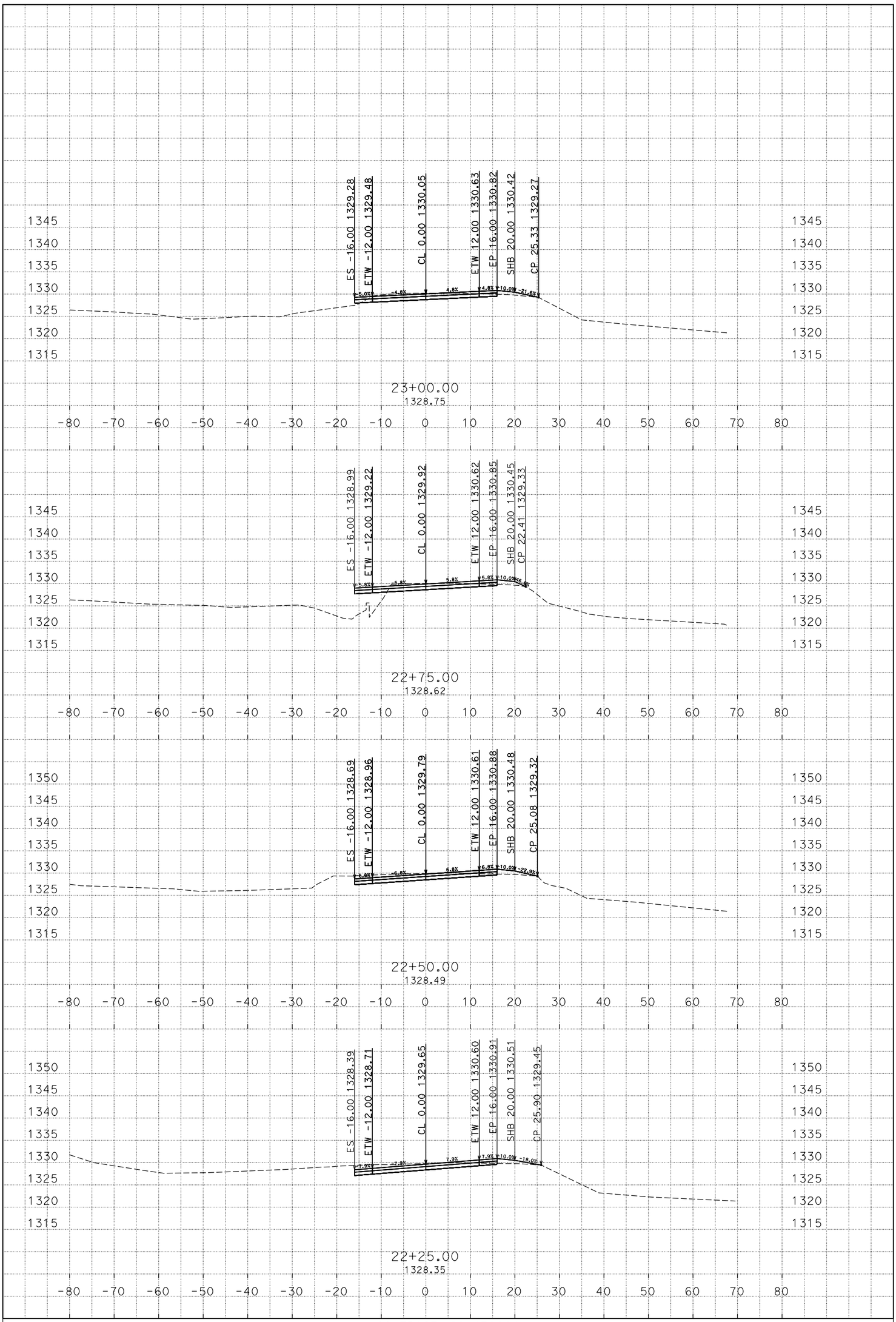

PLOTTED DATE: 03-MAR-2015

SCALE: 1"=10' Horiz.
1"=10' Vert.

CREATED BY: s113032

CONTRACT: 02-4E8904
DIST/CO/RTE/PM: 02/SHA/299/47.5-48.1
PROJECT ID: 0212000062

A1
CROSS SECTIONS

D:\4E890\Xsections
A1_TEMP_X_C3D_DWG.dwg - 2-Mar-15 3:30 PM

FOR EARTHWORK DEVELOPMENT ONLY

All Dimensions are U.S. Survey Feet

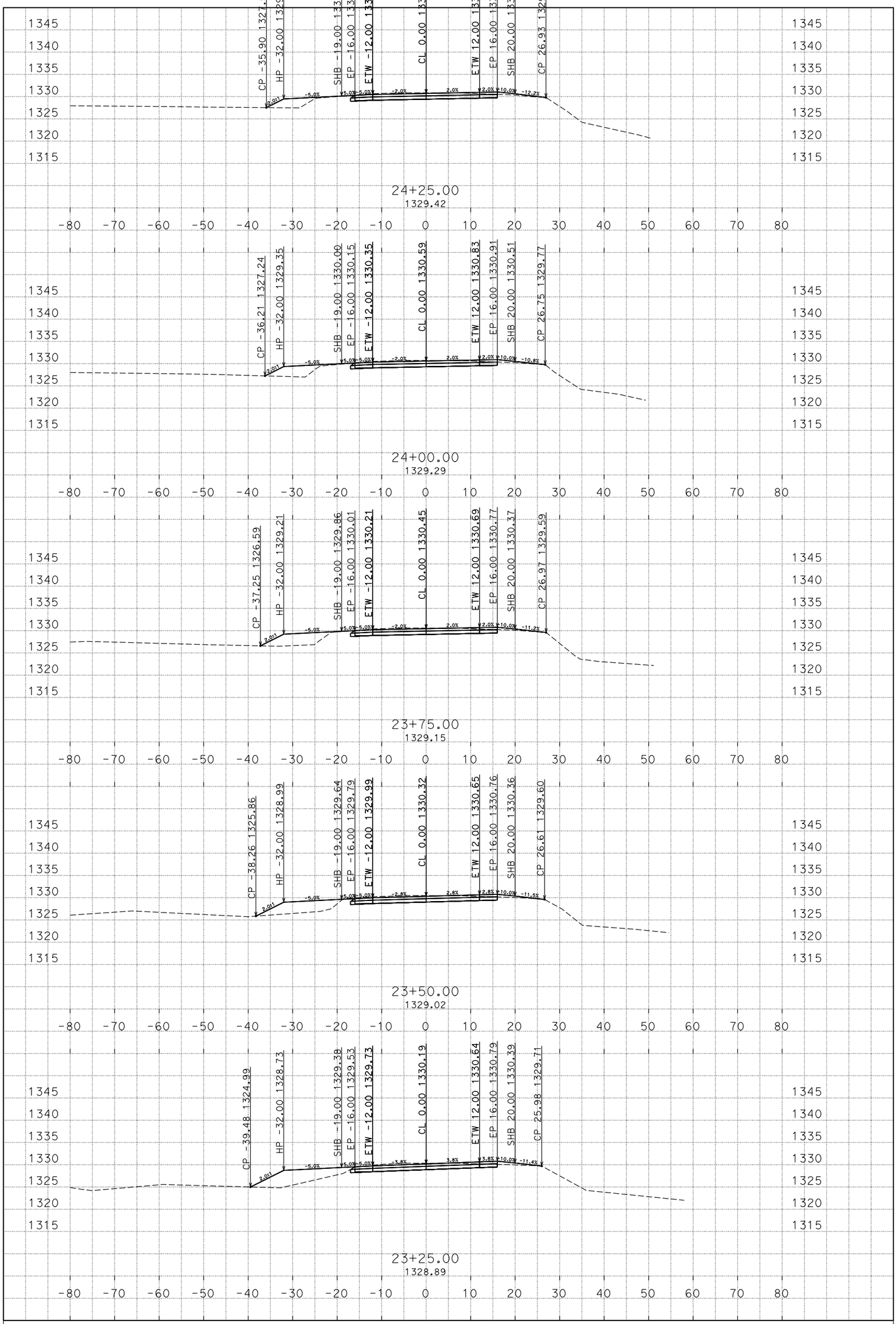

PLOTTED DATE: 03-MAR-2015

SCALE: 1"=10' Horiz.
1"=10' Vert.

CREATED BY: s113032

CONTRACT: 02-4E8904
DIST/CO/RTE/PM: 02/SHA/299/47.5-48.1
PROJECT ID: 0212000062

A1
CROSS SECTIONS
20 OF 80

D:\4E890\Xsections
A1_TEMP_X_C3D_DWG.dwg - 2-Mar-15 3:30 PM

FOR EARTHWORK DEVELOPMENT ONLY

All Dimensions are U.S. Survey Feet

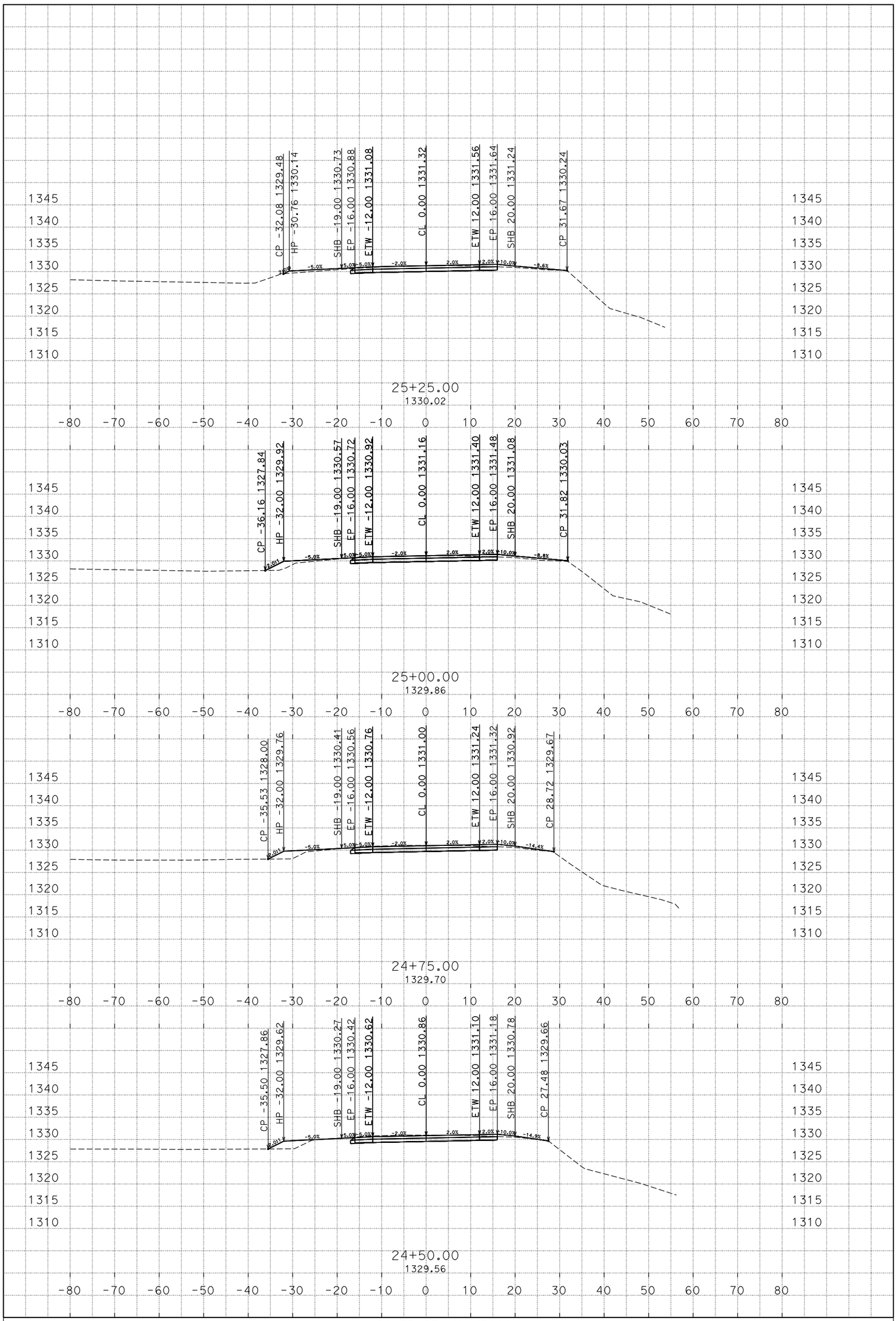

PLOTTED DATE: 03-MAR-2015

SCALE: 1"=10' Horiz.
1"=10' Vert.

CREATED BY: s113032

CONTRACT: 02-4E8904
DIST/CO/RTE/PM: 02/SHA/299/47.5-48.1
PROJECT ID: 0212000062

A1
CROSS SECTIONS

D:\4E890\Xsections
A1_TEMP_X_C3D_DWG.dwg - 2-Mar-15 3:30 PM

FOR EARTHWORK DEVELOPMENT ONLY

All Dimensions are U.S. Survey Feet

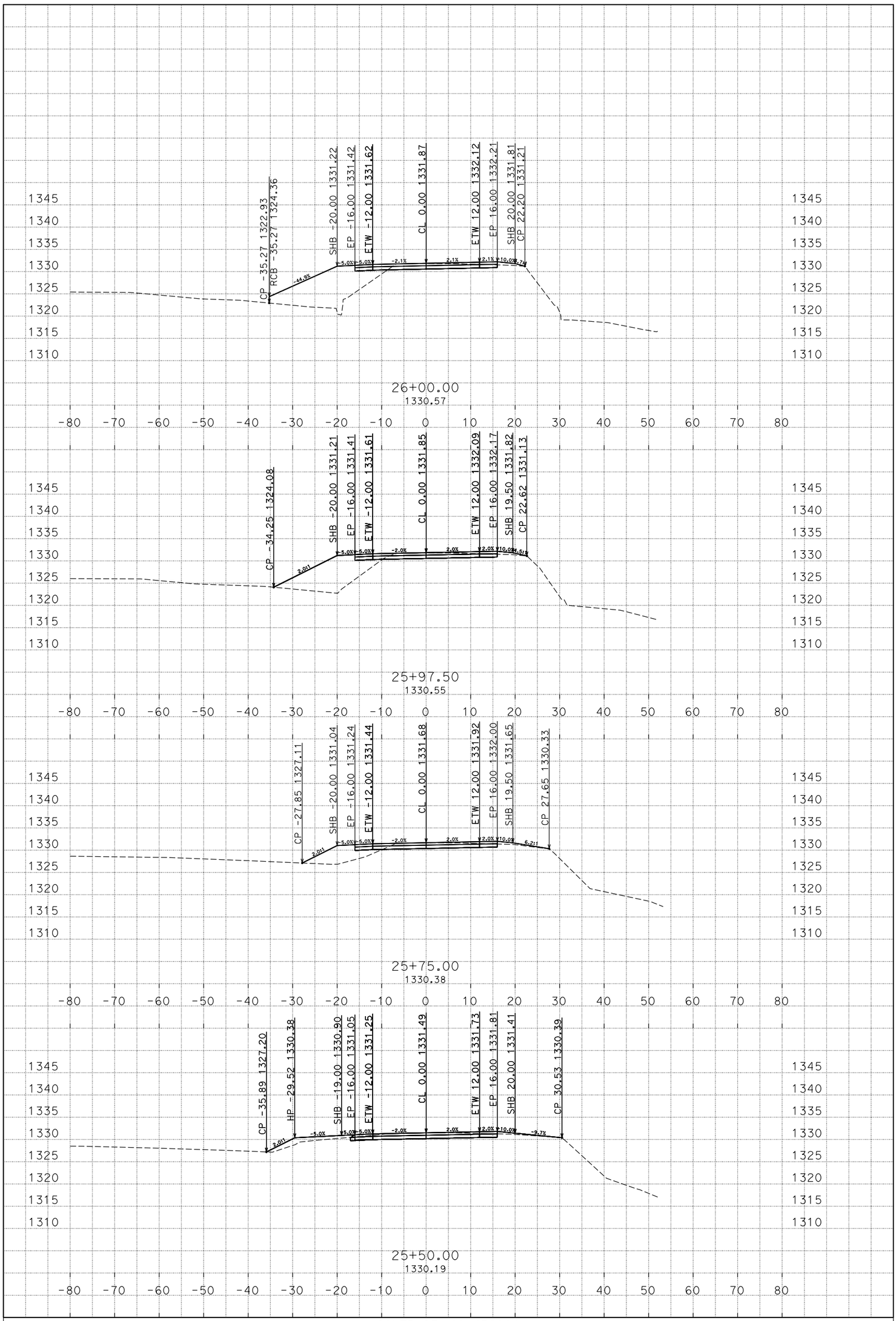

D:\4E890\Xsections
A1_TEMP_X_C3D_DWG.dwg - 2-Mar-15 3:30 PM

PLOTTED DATE: 03-MAR-2015
SCALE: 1"=10' Horiz.
1"=10' Vert.
CREATED BY: s113032

CONTRACT: 02-4E8904
DIST/CO/RTE/PM: 02/SHA/299/47.5-48.1
PROJECT ID: 0212000062

A1
CROSS SECTIONS

FOR EARTHWORK DEVELOPMENT ONLY

All Dimensions are U.S. Survey Feet

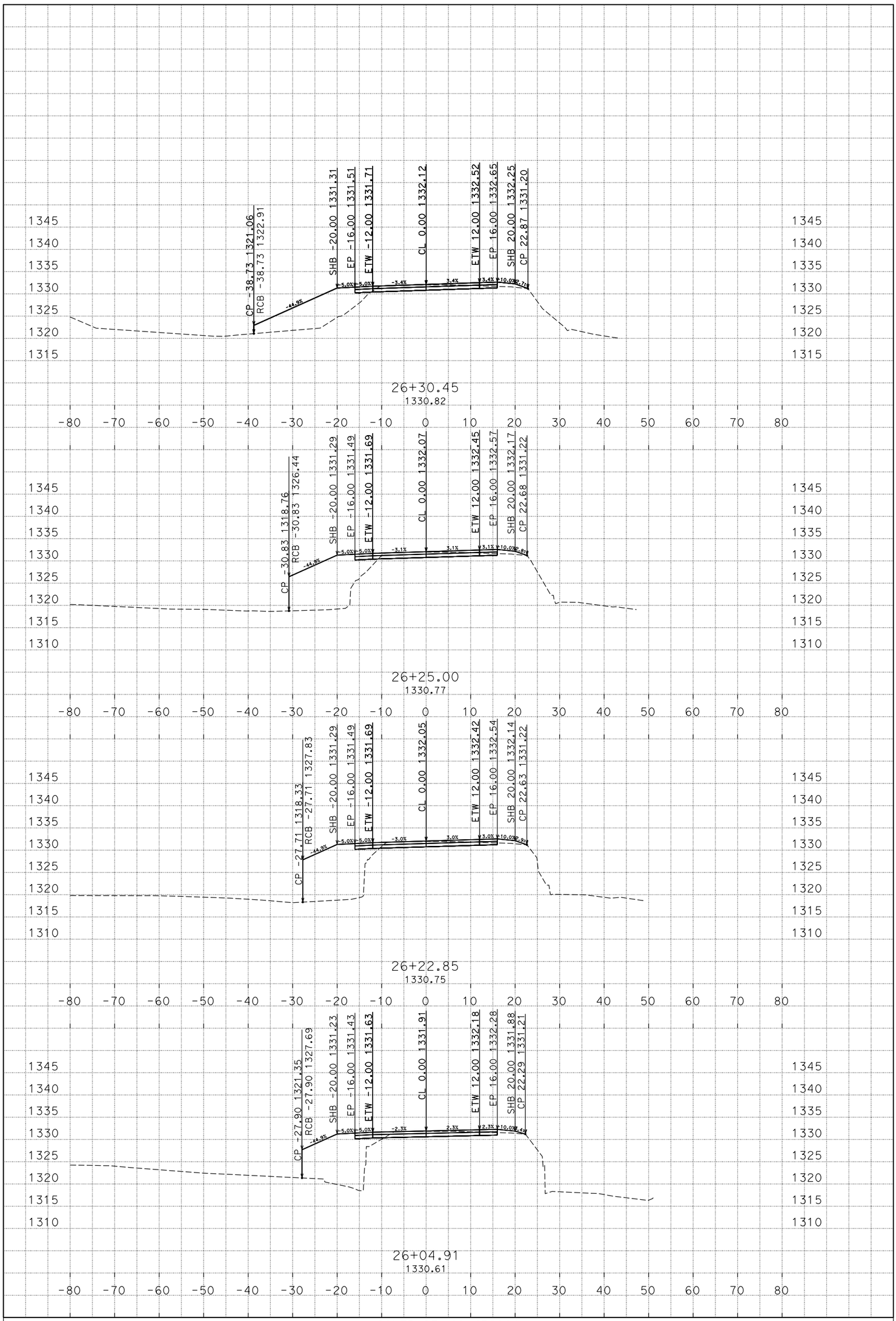

PLOTTED DATE: 03-MAR-2015

SCALE: 1"=10' Horiz.
1"=10' Vert.

CREATED BY: s113032

CONTRACT: 02-4E8904
DIST/CO/RTE/PM: 02/SHA/299/47.5-48.1
PROJECT ID: 0212000062

A1
CROSS SECTIONS

D:\4E890\Xsections
A1_TEMP_X_C3D_DWG.dwg - 2-Mar-15 3:30 PM

FOR EARTHWORK DEVELOPMENT ONLY

All Dimensions are U.S. Survey Feet

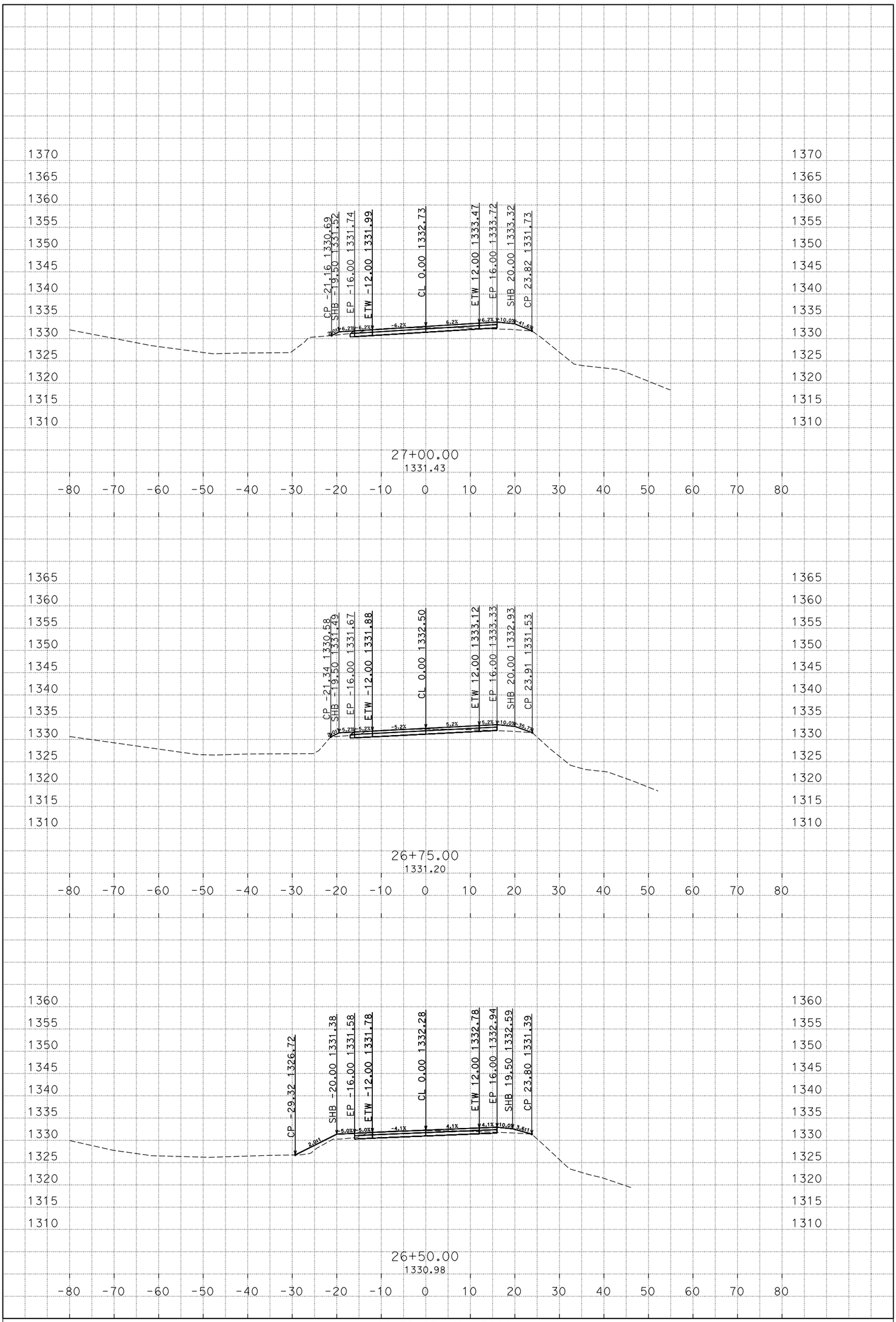

D:\4E890\Xsections
A1_TEMP_X_C3D_DWG.dwg - 2-Mar-15 3:30 PM

PLOTTED DATE: 03-MAR-2015

SCALE: 1"=10' Horiz.
1"=10' Vert.

CREATED BY: s113032

CONTRACT: 02-4E8904
DIST/CO/RTE/PM: 02/SHA/299/47.5-48.1
PROJECT ID: 0212000062

A1
CROSS SECTIONS

FOR EARTHWORK DEVELOPMENT ONLY

All Dimensions are U.S. Survey Feet

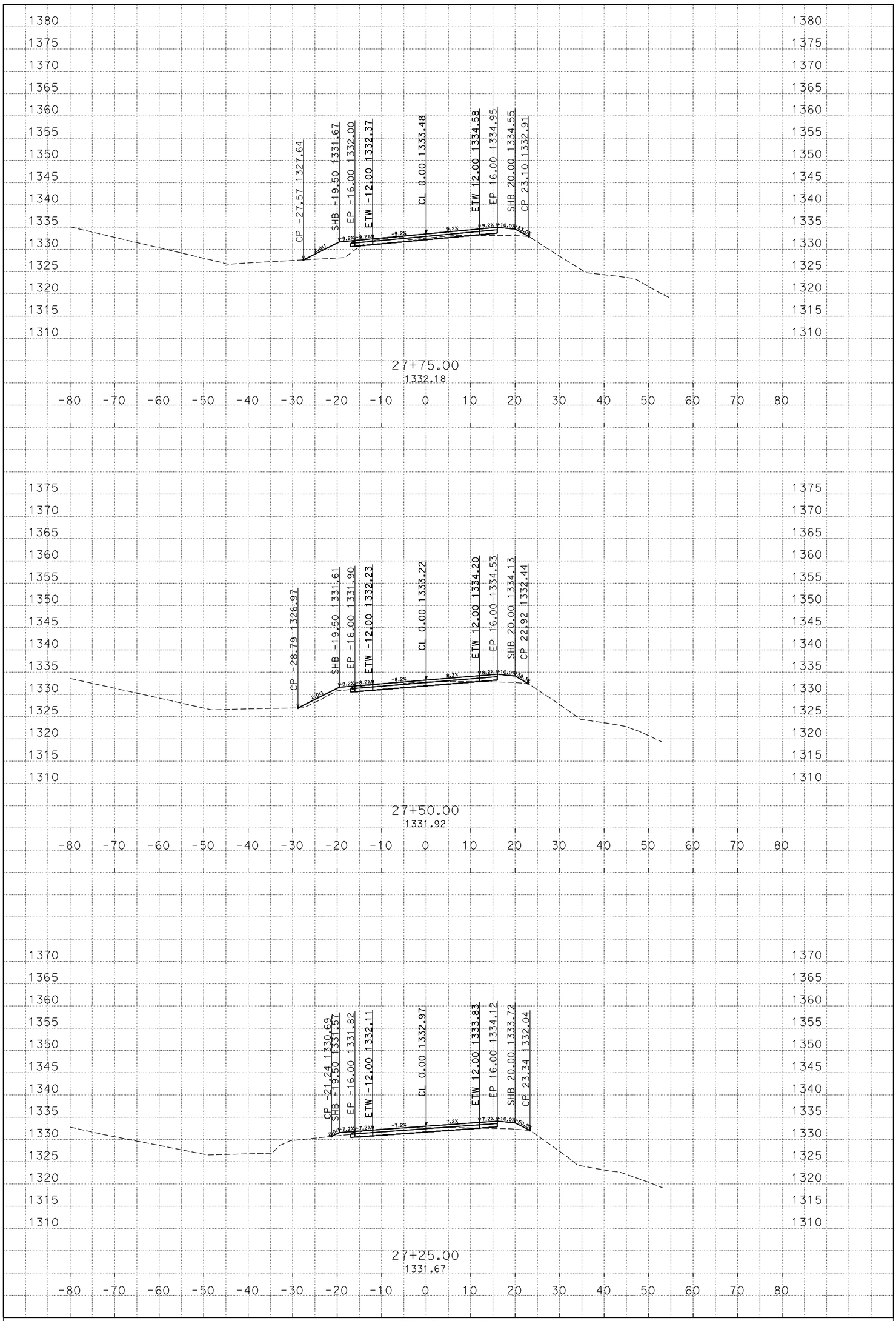

PLOTTED DATE: 03-MAR-2015

SCALE: 1"=10' Horiz.
1"=10' Vert.

CREATED BY: s113032

CONTRACT: 02-4E8904
DIST/CO/RTE/PM: 02/SHA/299/47.5-48.1
PROJECT ID: 0212000062

A1
CROSS SECTIONS

D:\4E890\Xsections
A1_TEMP_X_C3D_DWG.dwg - 2-Mar-15 3:30 PM

FOR EARTHWORK DEVELOPMENT ONLY

All Dimensions are U.S. Survey Feet

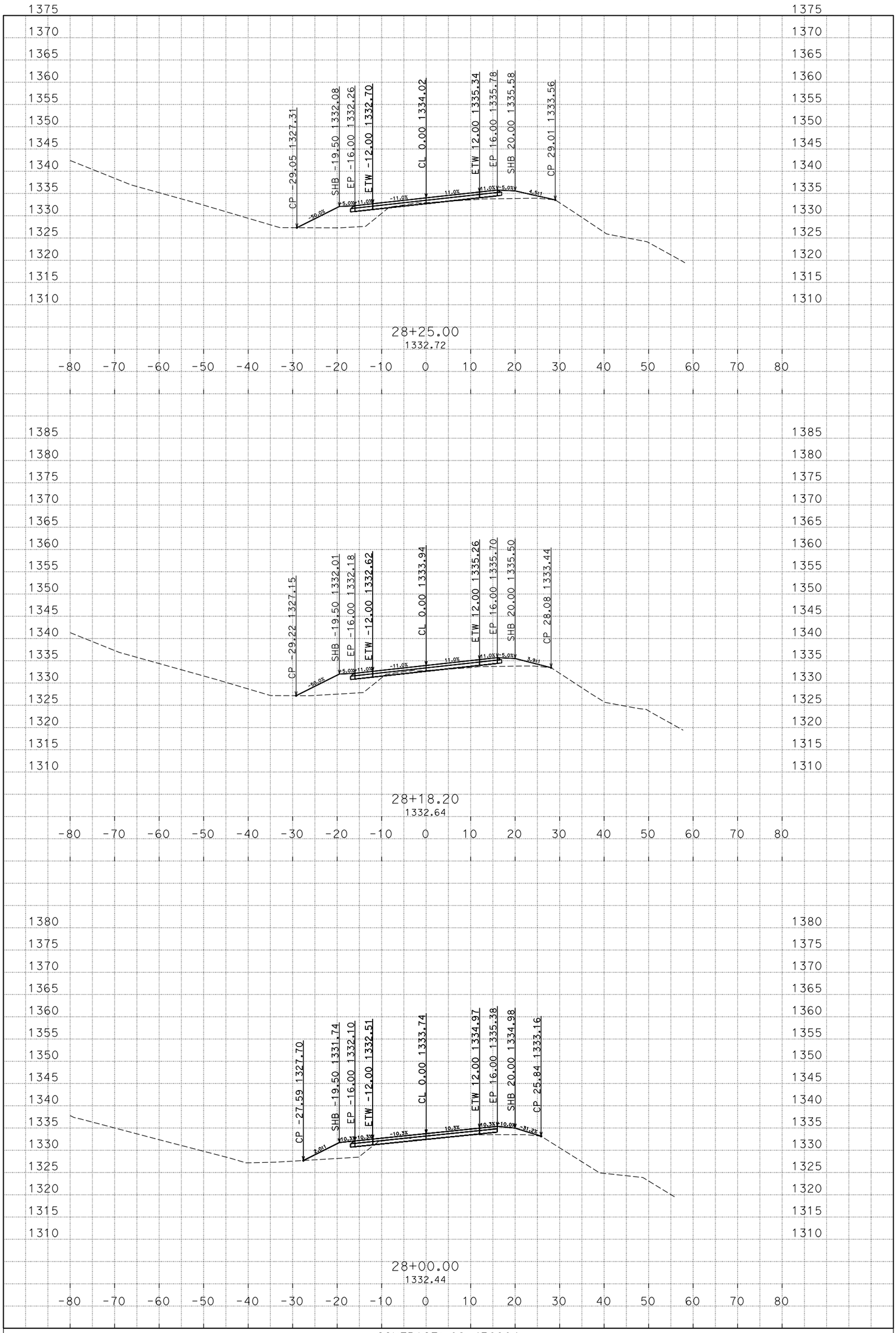

D:\4E890\Xsections
A1_TEMP_X_C3D_DWG.dwg - 2-Mar-15 3:30 PM

PLOTTED DATE: 03-MAR-2015

SCALE: 1"=10' Horiz.
1"=10' Vert.

CREATED BY: s113032

CONTRACT: 02-4E8904
DIST/CO/RTE/PM: 02/SHA/299/47.5-48.1
PROJECT ID: 0212000062

A1
CROSS SECTIONS

FOR EARTHWORK DEVELOPMENT ONLY

All Dimensions are U.S. Survey Feet

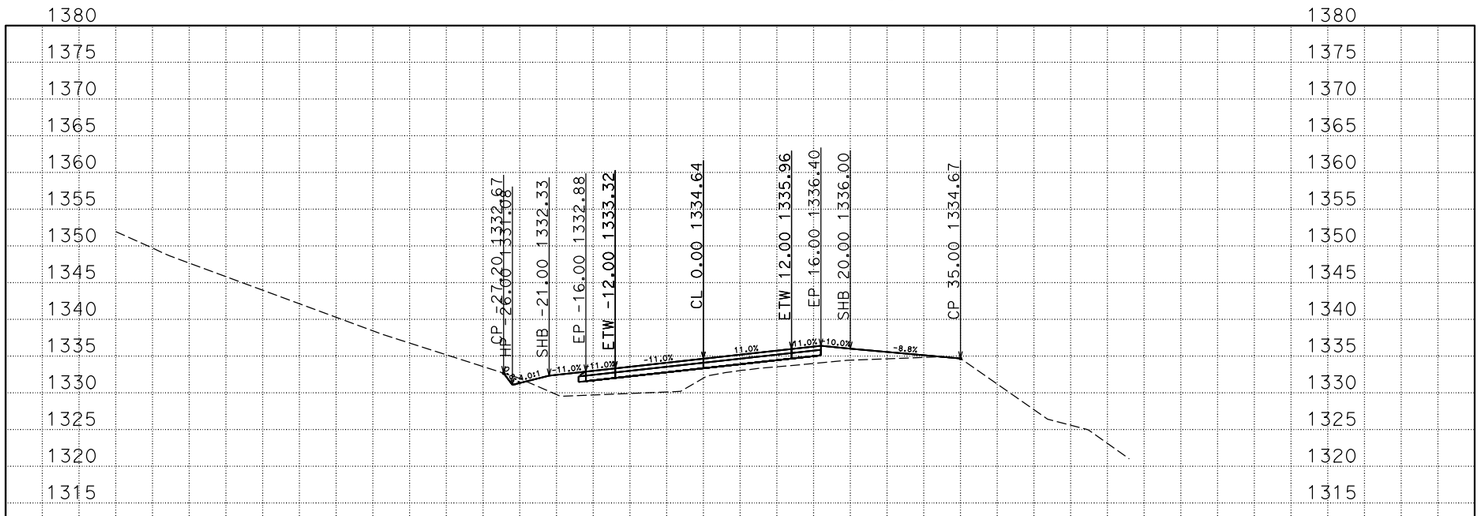

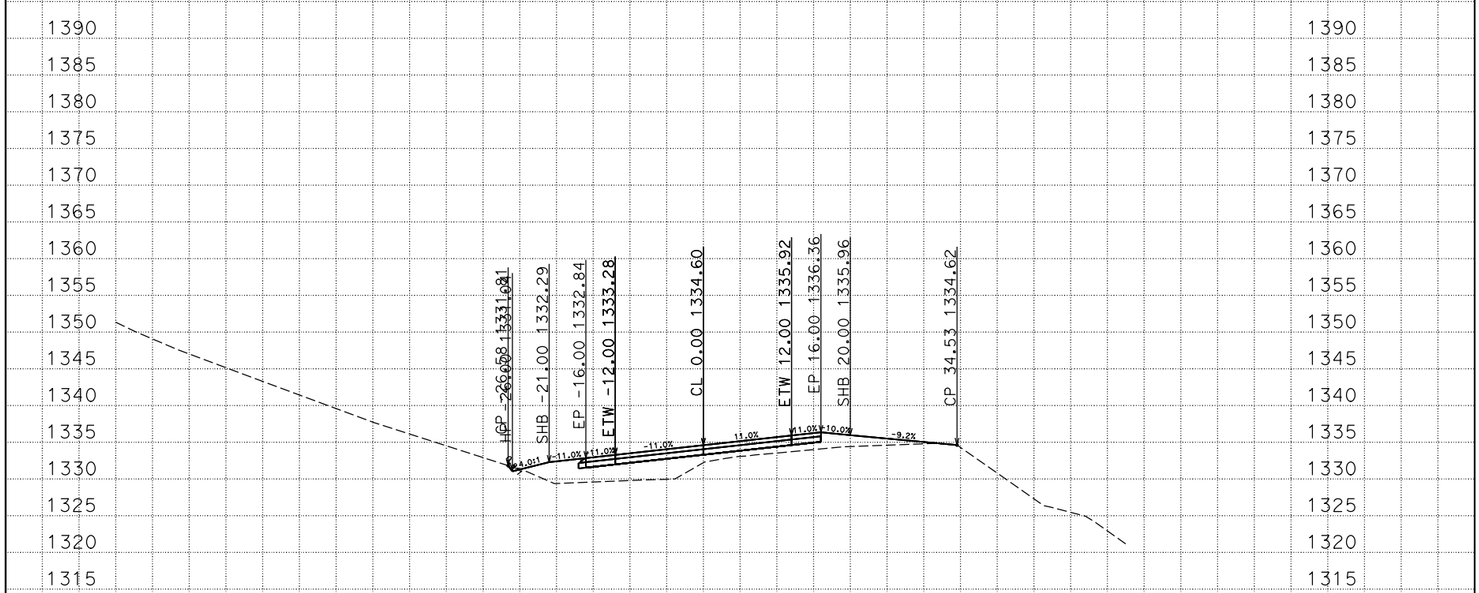

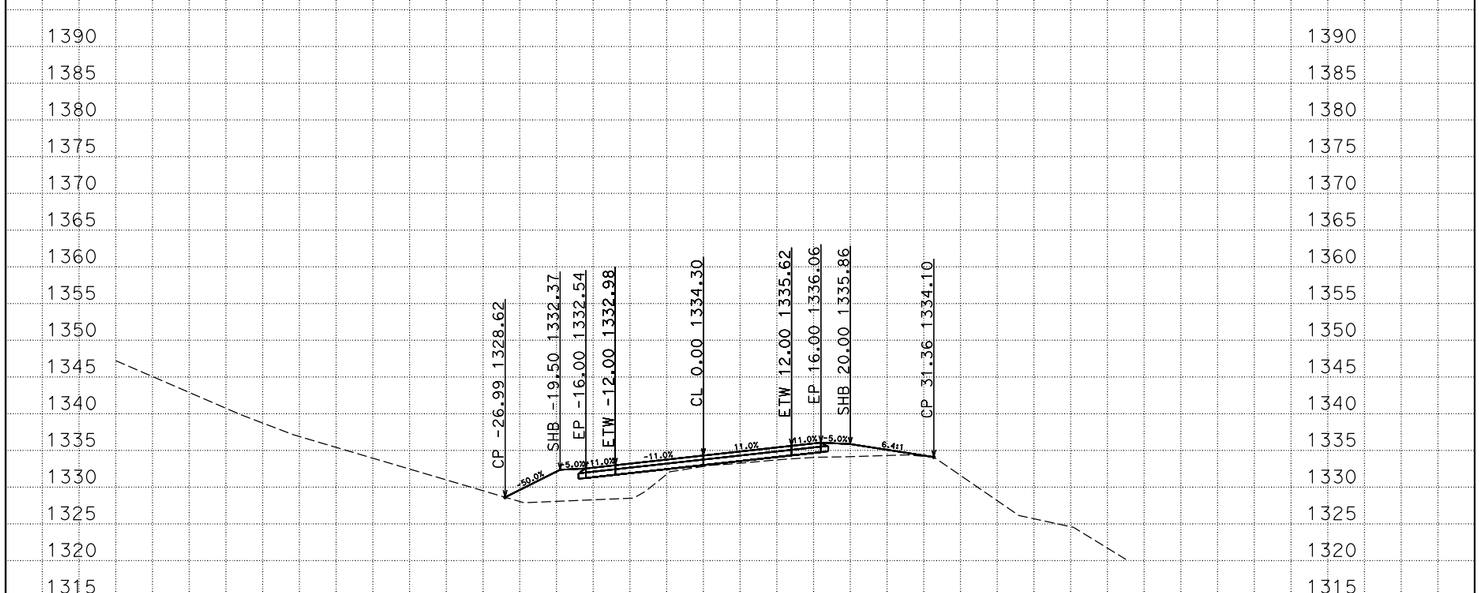

PLOTTED DATE: 03-MAR-2015

SCALE: 1"=10' Horiz.
1"=10' Vert.

CREATED BY: s113032

CONTRACT: 02-4E8904
DIST/CO/RTE/PM: 02/SHA/299/47.5-48.1
PROJECT ID: 0212000062

A1
CROSS SECTIONS
27 OF 80

D:\4E890\Xsections
A1_TEMP_X_C3D_DWG.dwg - 2-Mar-15 3:30 PM

FOR EARTHWORK DEVELOPMENT ONLY

All Dimensions are U.S. Survey Feet

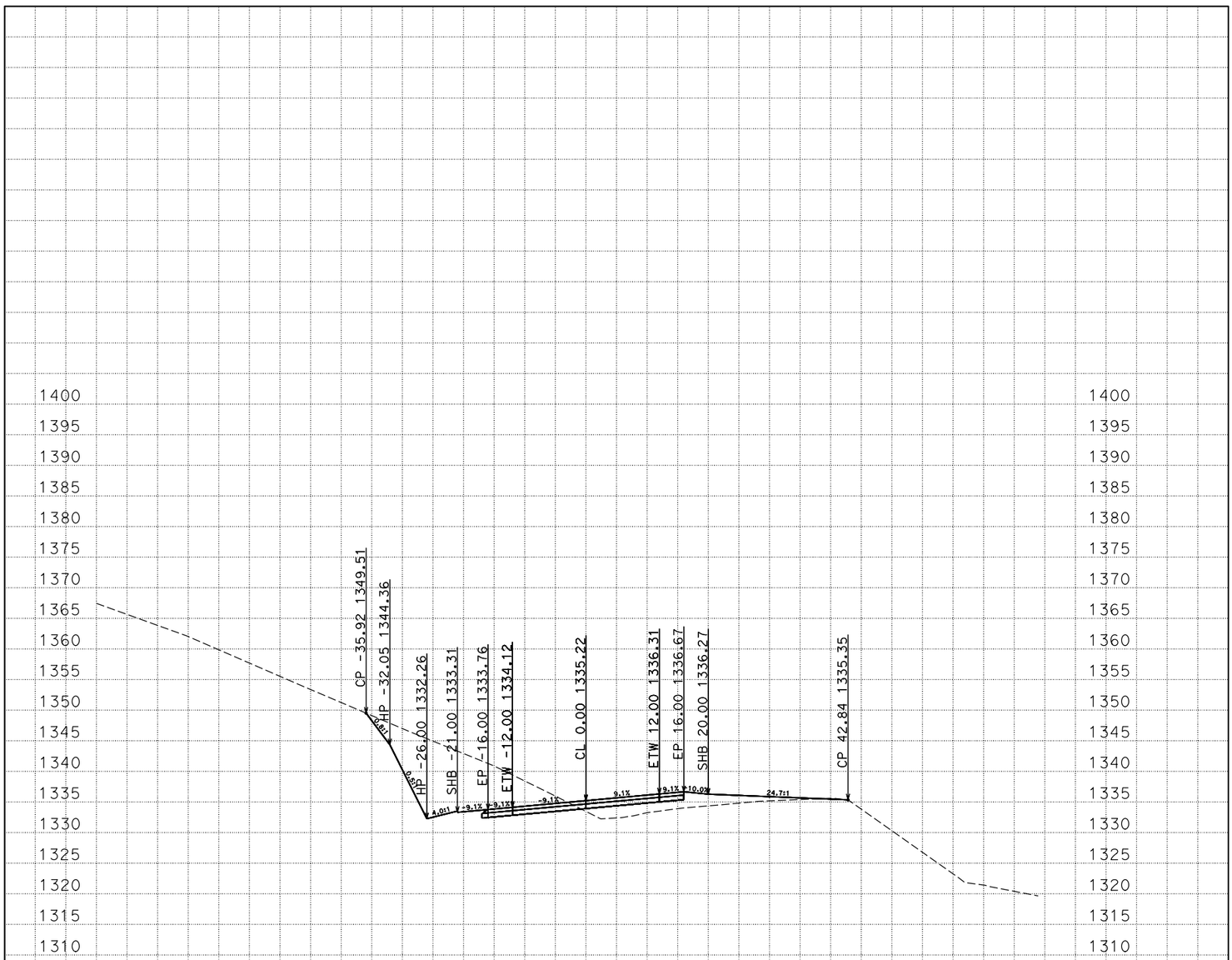

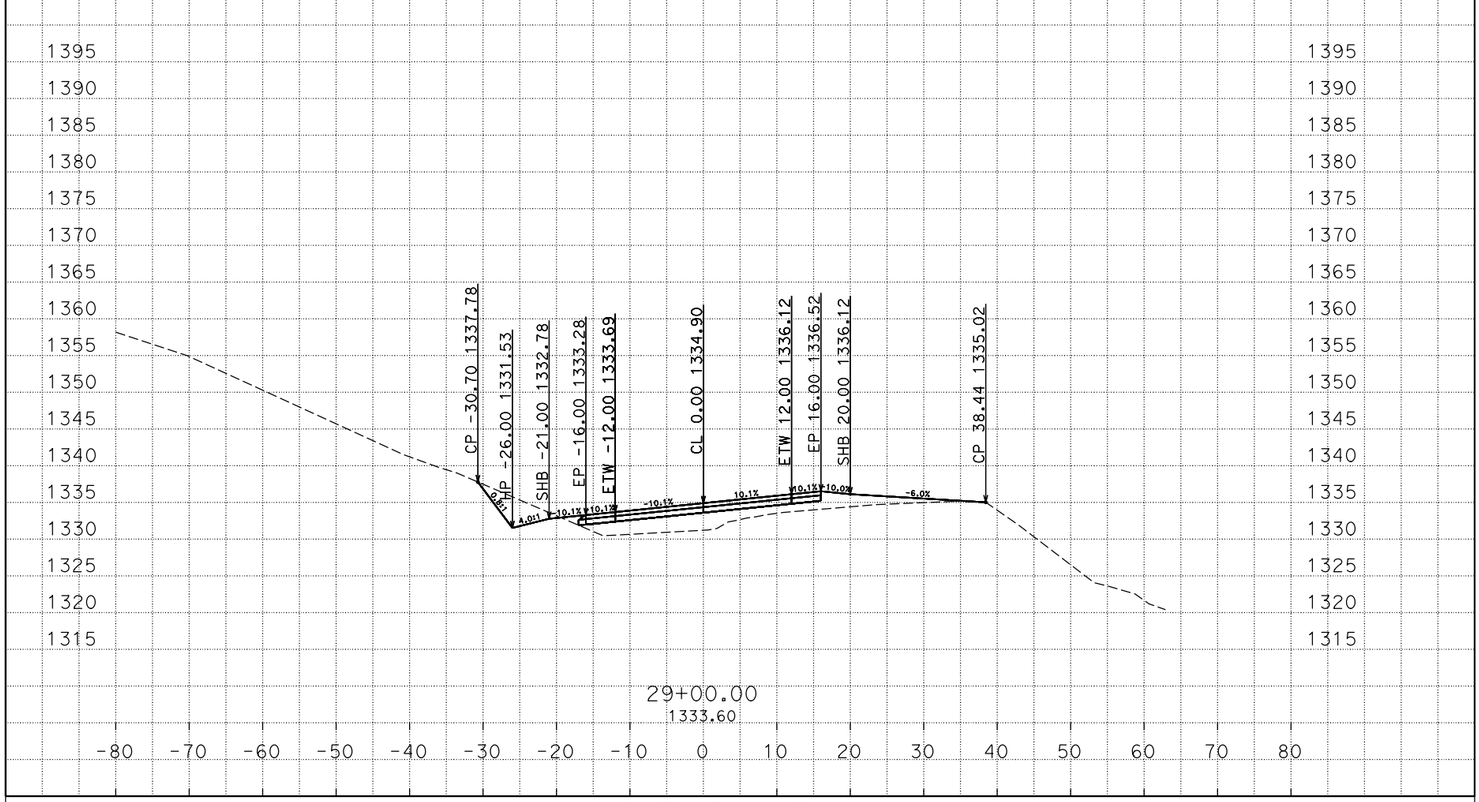

PLOTTED DATE: 03-MAR-2015

SCALE: 1"=10' Horiz.
1"=10' Vert.

CREATED BY: s113032

CONTRACT: 02-4E8904
DIST/CO/RTE/PM: 02/SHA/299/47.5-48.1
PROJECT ID: 0212000062

A1
CROSS SECTIONS

D:\4E890\Xsections
A1_TEMP_X_C3D_DWG.dwg - 2-Mar-15 3:30 PM

FOR EARTHWORK DEVELOPMENT ONLY

All Dimensions are U.S. Survey Feet

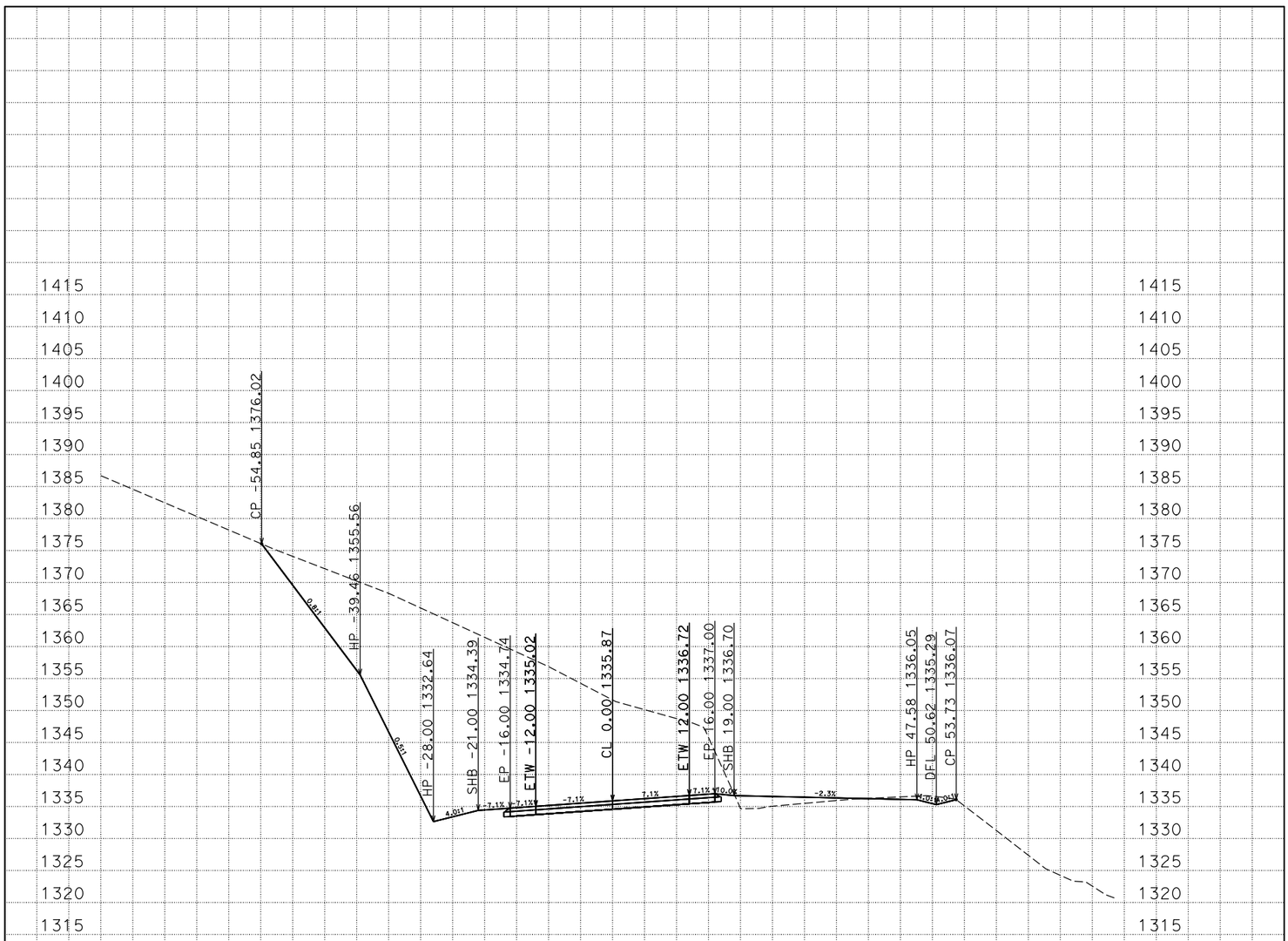

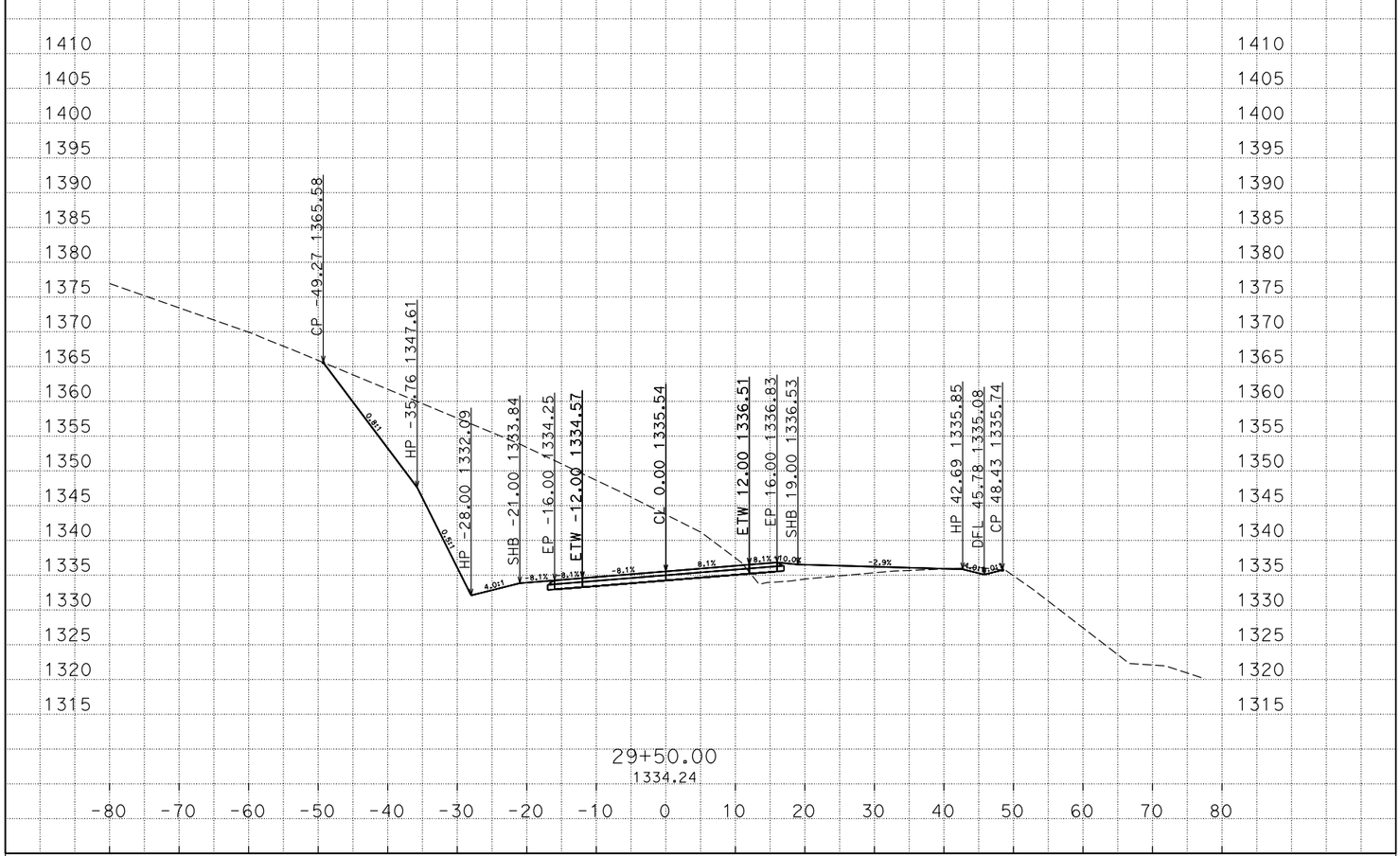

PLOTTED DATE: 03-MAR-2015

SCALE: 1"=10' Horiz.
1"=10' Vert.

CREATED BY: s113032

CONTRACT: 02-4E8904
DIST/CO/RTE/PM: 02/SHA/299/47.5-48.1
PROJECT ID: 0212000062

A1
CROSS SECTIONS

D:\4E890\Xsections
A1_TEMP_X_C3D_DWG.dwg - 2-Mar-15 3:30 PM

FOR EARTHWORK DEVELOPMENT ONLY

All Dimensions are U.S. Survey Feet

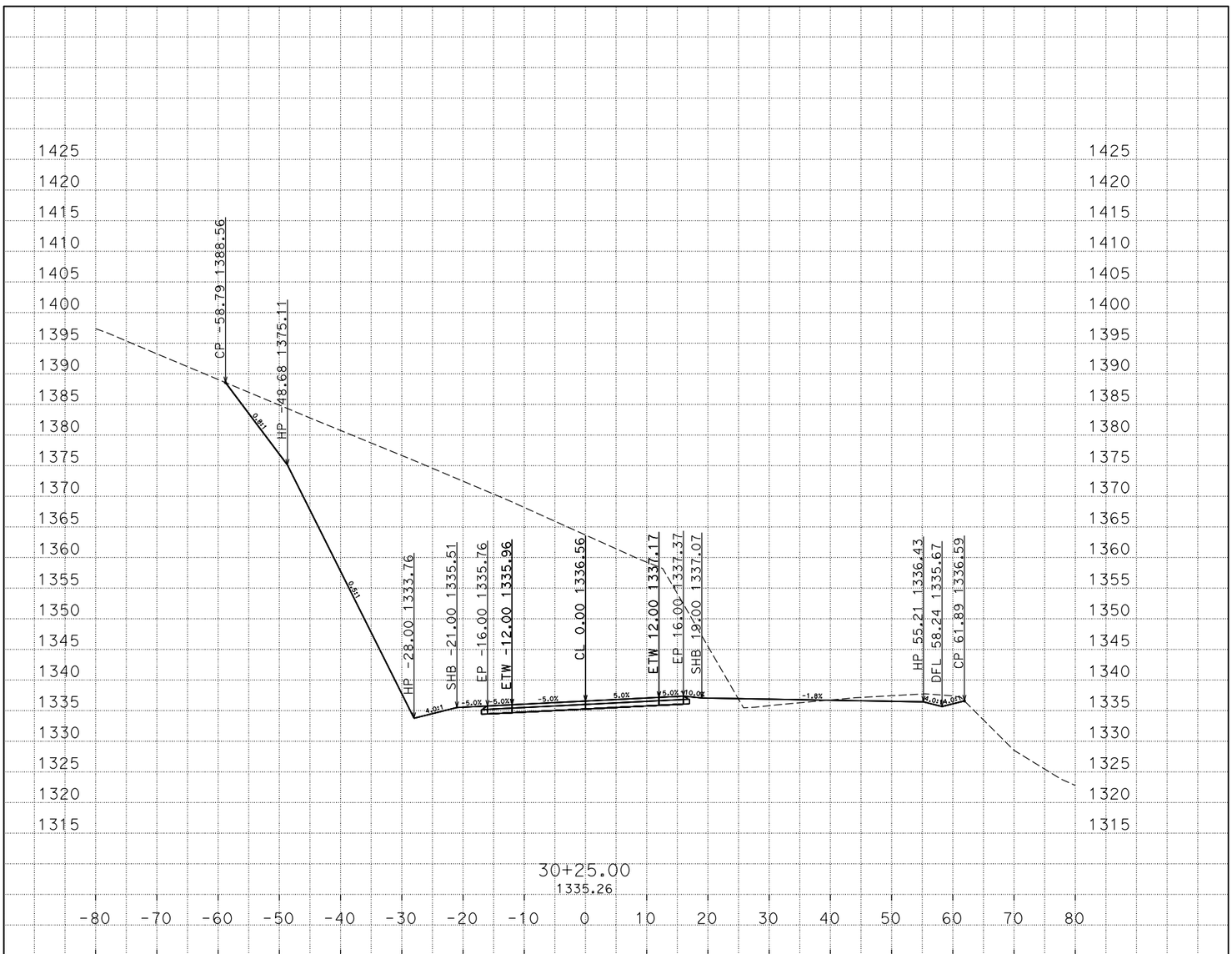

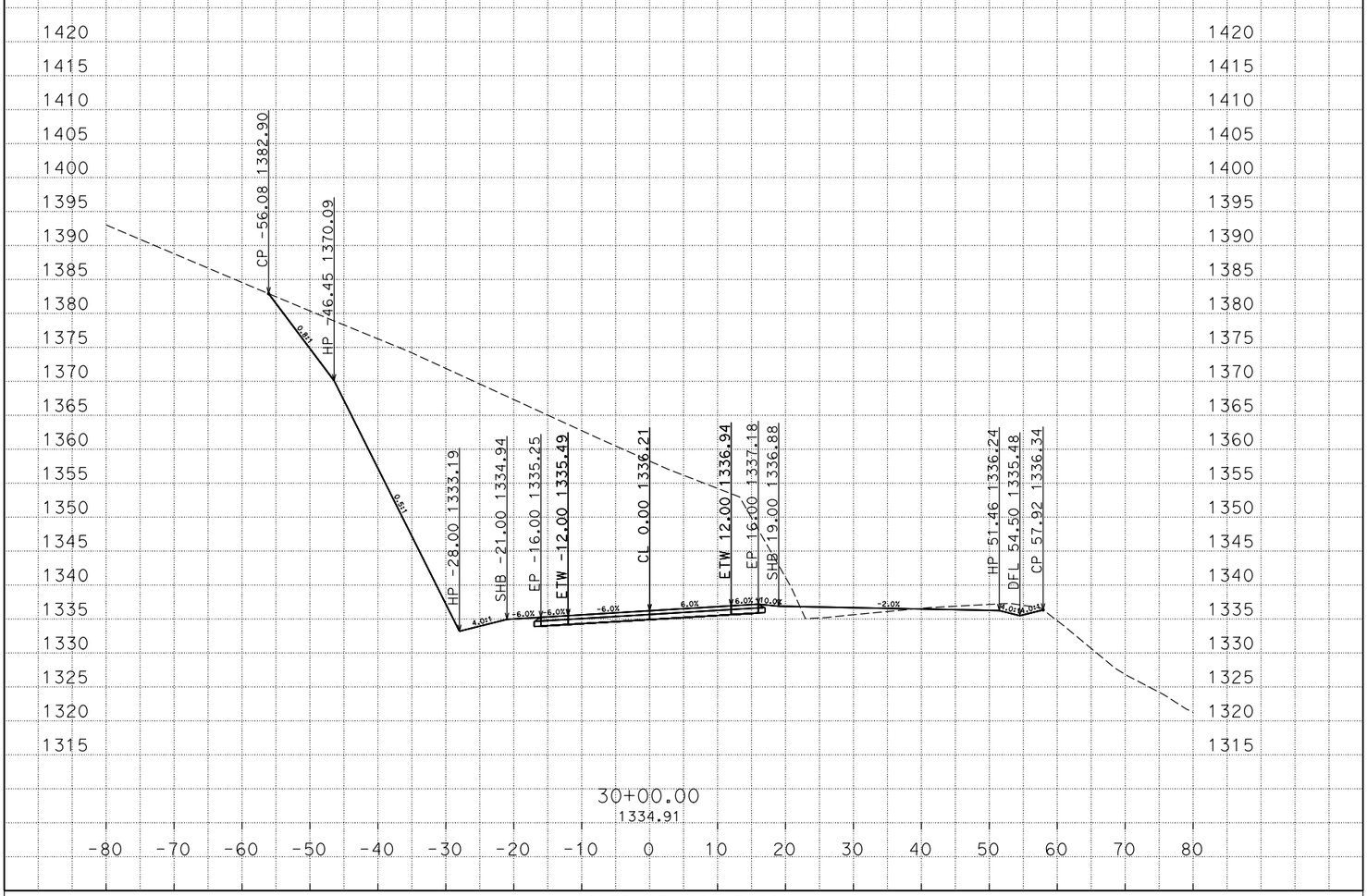

PLOTTED DATE: 03-MAR-2015

SCALE: 1"=10' Horiz.
1"=10' Vert.

CREATED BY: s113032

CONTRACT: 02-4E8904
DIST/CO/RTE/PM: 02/SHA/299/47.5-48.1
PROJECT ID: 0212000062

A1
CROSS SECTIONS
30 OF 80

D:\4E890\Xsections
A1_TEMP_X_C3D_DWG.dwg - 2-Mar-15 3:30 PM

FOR EARTHWORK DEVELOPMENT ONLY

All Dimensions are U.S. Survey Feet

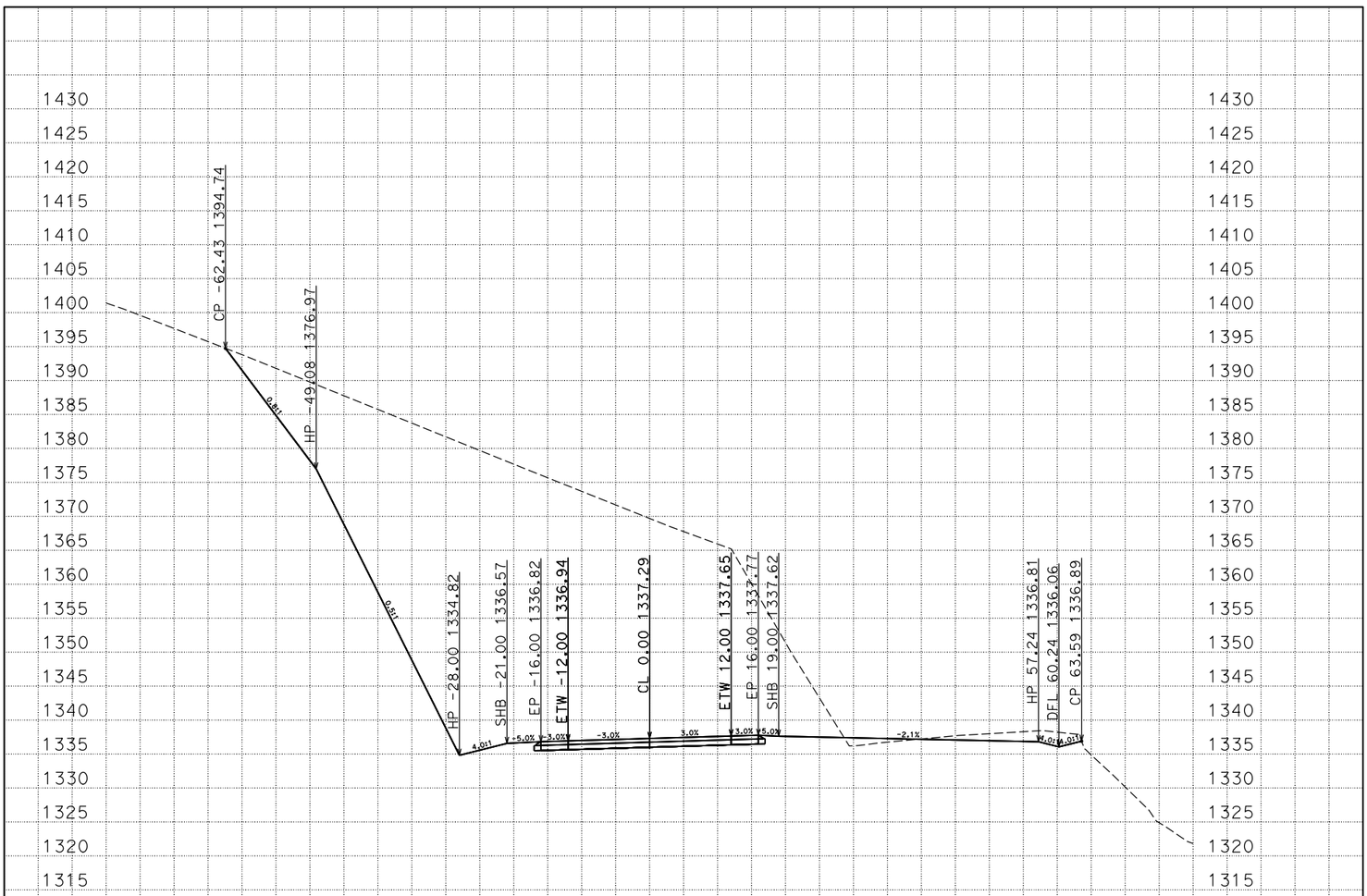

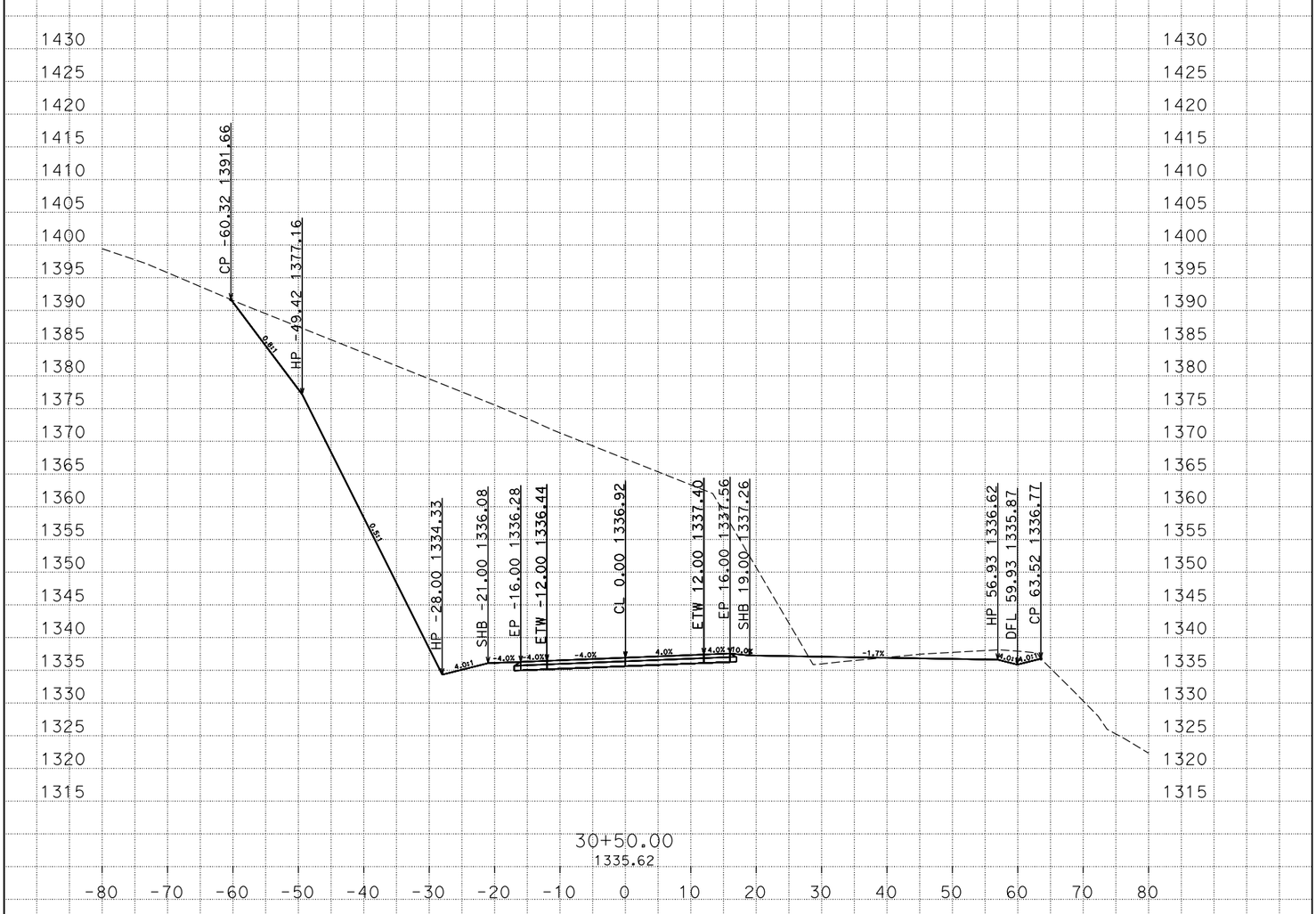

D:\4E890\Xsections
A1_TEMP_X_C3D_DWG.dwg - 2-Mar-15 3:30 PM

PLOTTED DATE: 03-MAR-2015
SCALE: 1"=10' Horiz.
1"=10' Vert.
CREATED BY: s113032

CONTRACT: 02-4E8904
DIST/CO/RTE/PM: 02/SHA/299/47.5-48.1
PROJECT ID: 0212000062

A1
CROSS SECTIONS

FOR EARTHWORK DEVELOPMENT ONLY

All Dimensions are U.S. Survey Feet

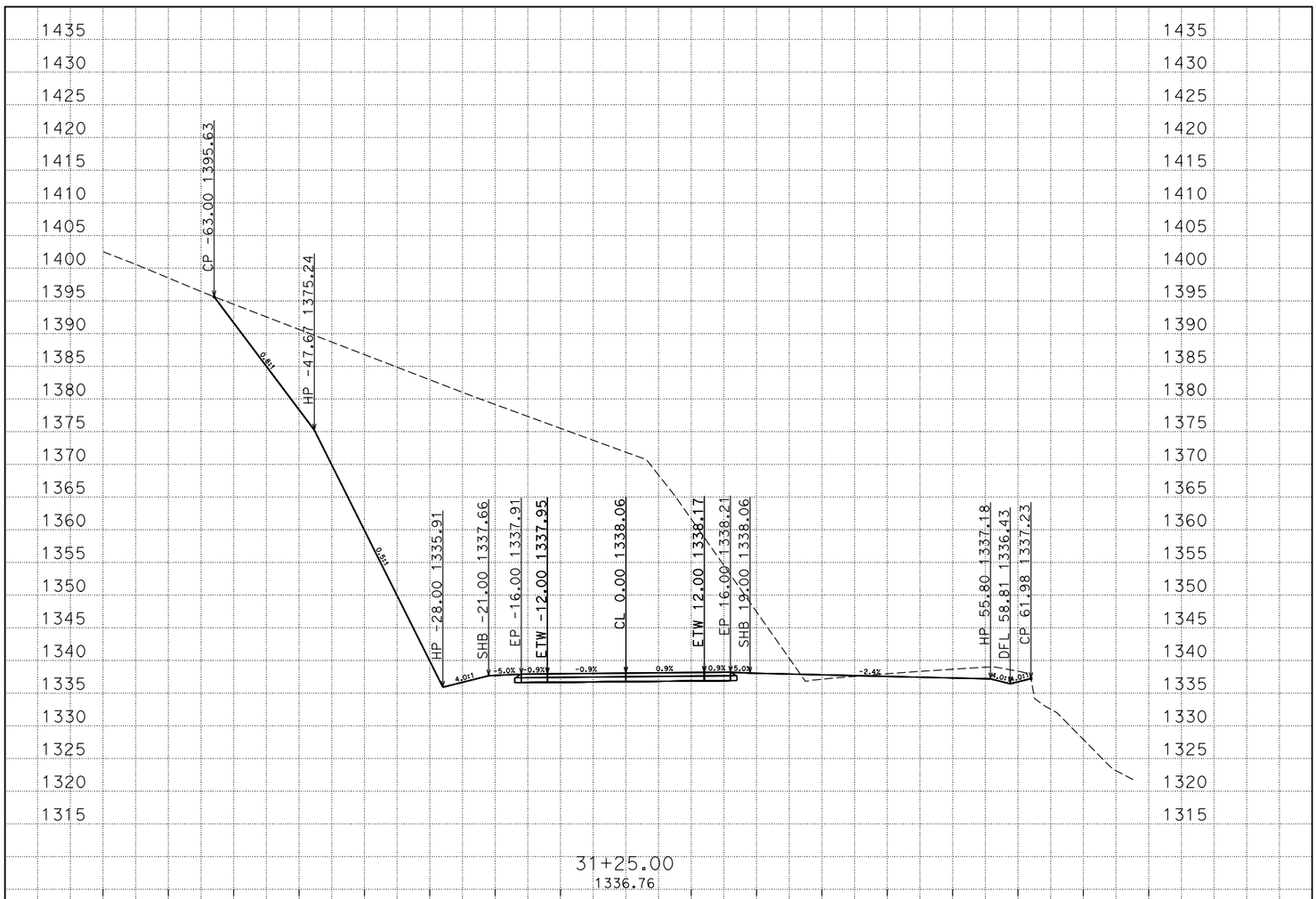

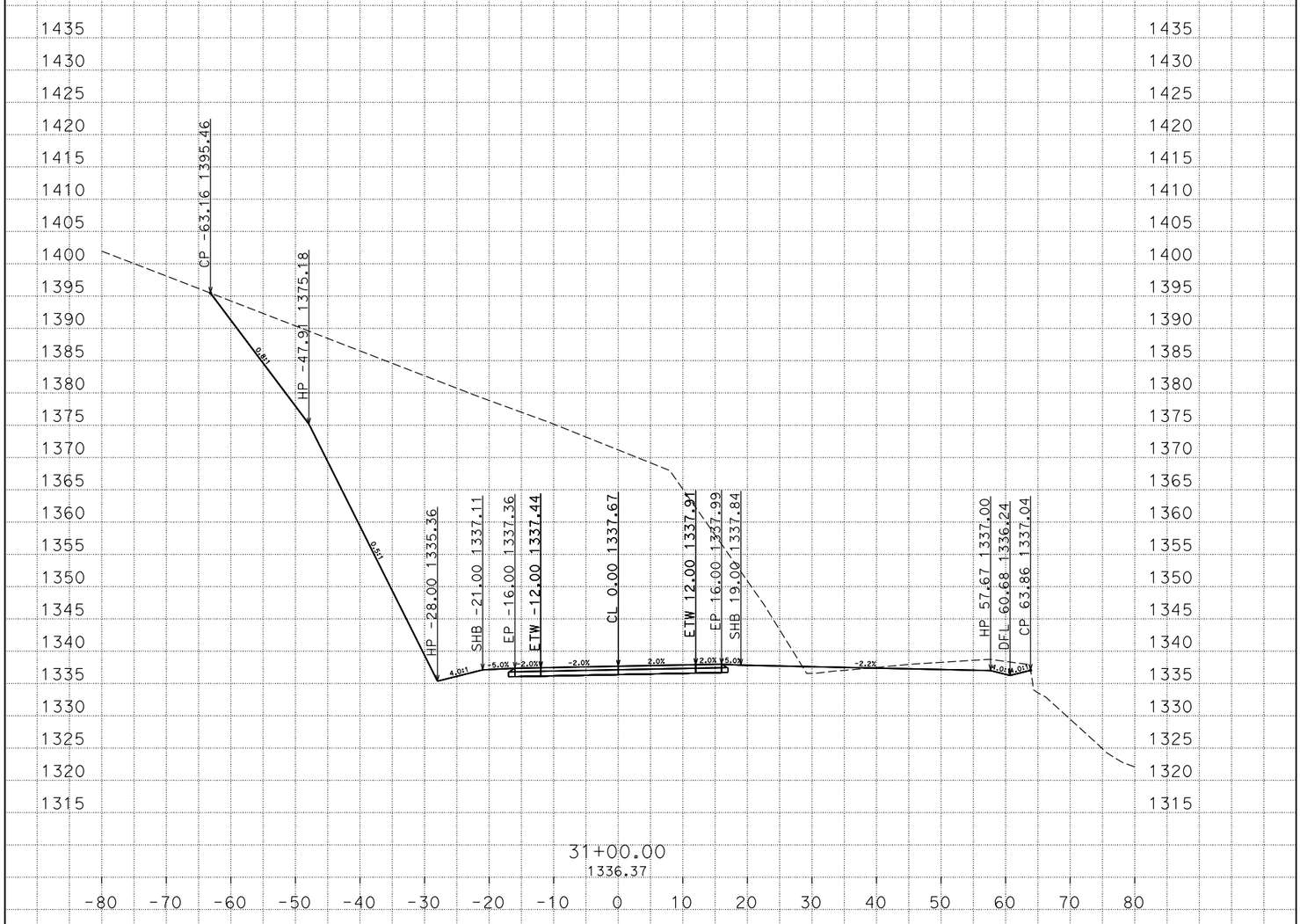

D:\4E890\Xsections
A1_TEMP_X_C3D_DWG.dwg - 2-Mar-15 3:30 PM

PLOTTED DATE: 03-MAR-2015
SCALE: 1"=10' Horiz.
1"=10' Vert.
CREATED BY: s113032

CONTRACT: 02-4E8904
DIST/CO/RTE/PM: 02/SHA/299/47.5-48.1
PROJECT ID: 0212000062

A1
CROSS SECTIONS

FOR EARTHWORK DEVELOPMENT ONLY

All Dimensions are U.S. Survey Feet

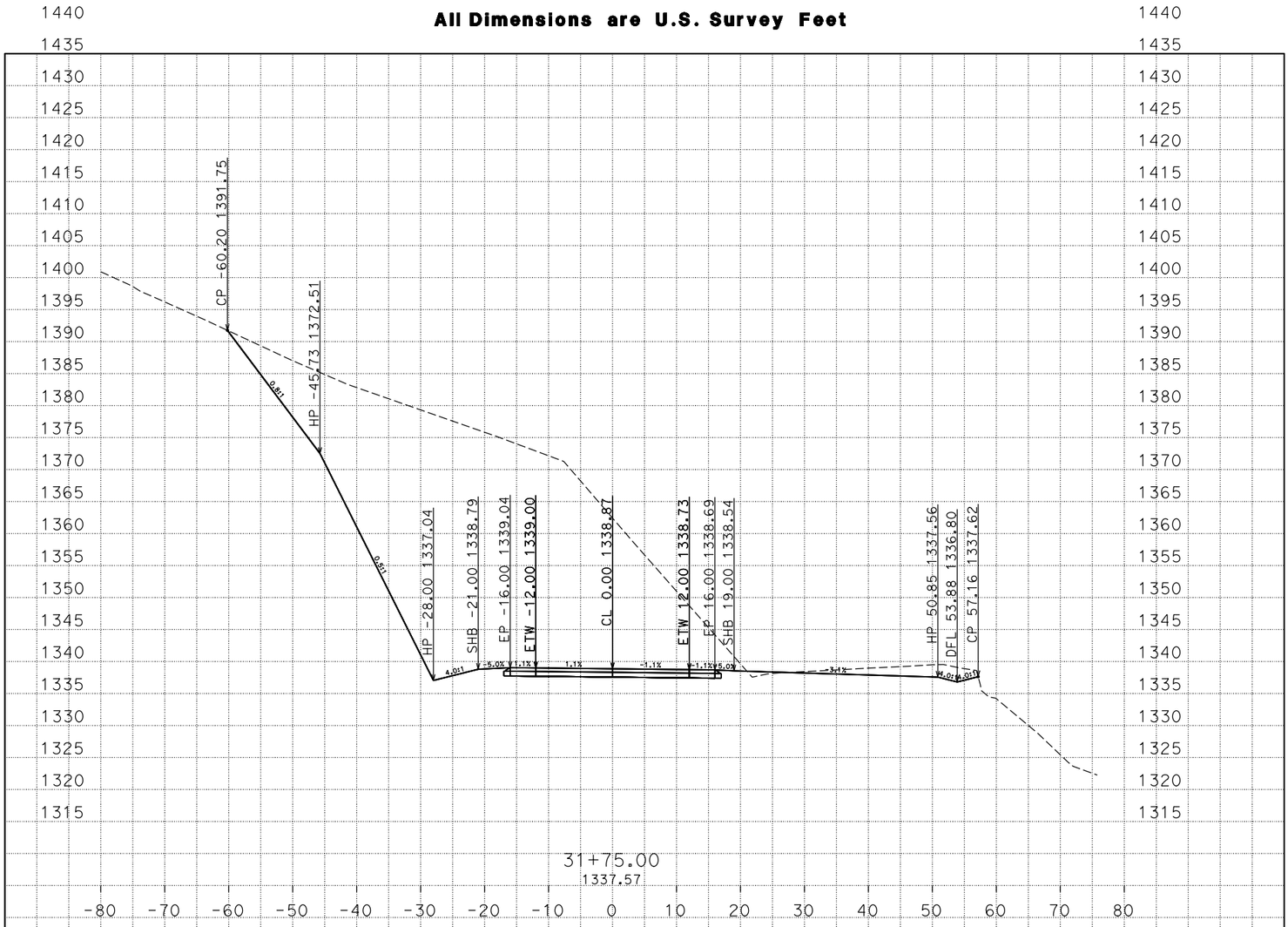

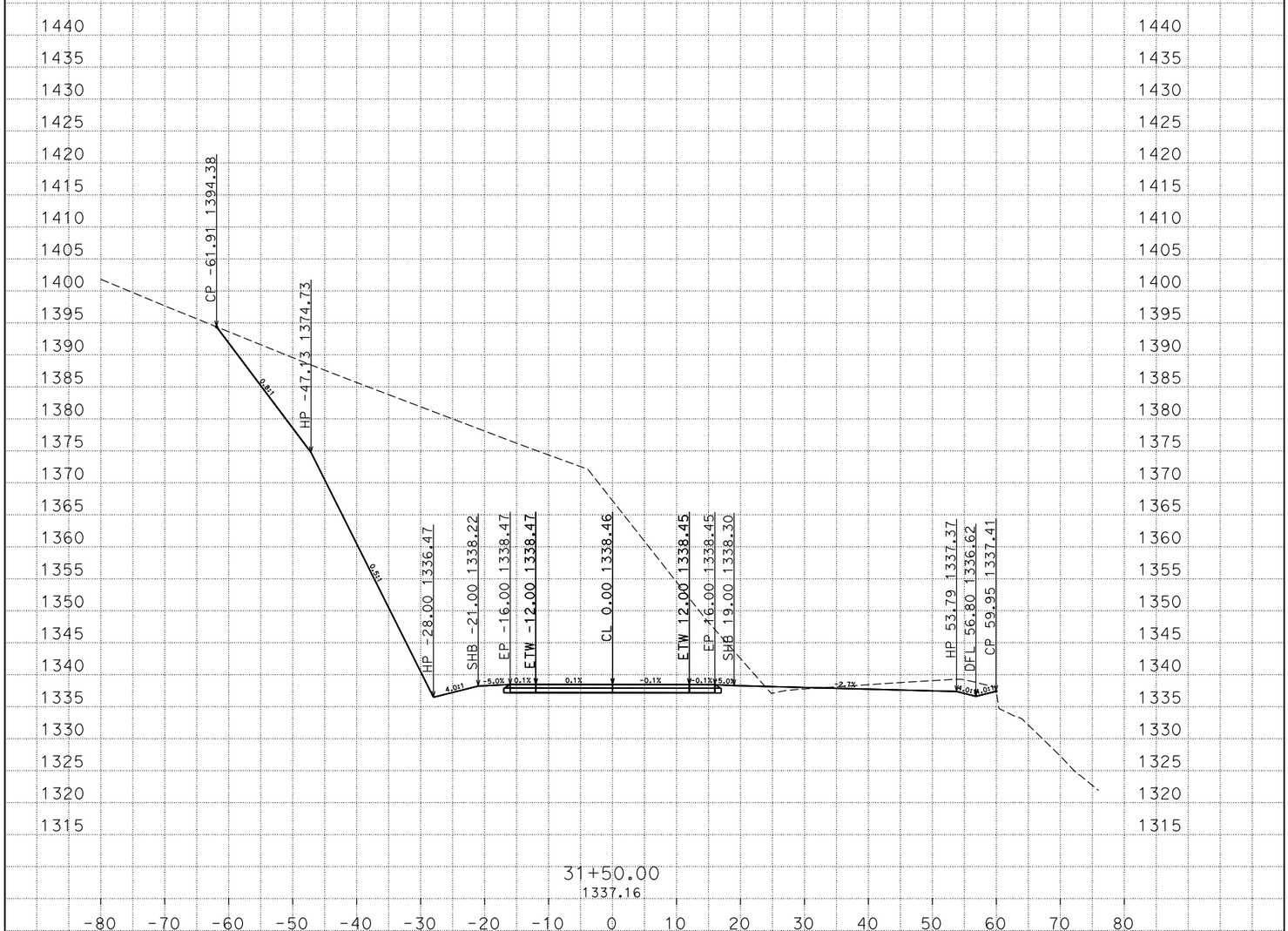

D:\4E890\Xsections
A1_TEMP_X_C3D_DWG.dwg - 2-Mar-15 3:30 PM

PLOTTED DATE: 03-MAR-2015
SCALE: 1"=10' Horiz.
1"=10' Vert.
CREATED BY: s113032

CONTRACT: 02-4E8904
DIST/CO/RTE/PM: 02/SHA/299/47.5-48.1
PROJECT ID: 0212000062

A1
CROSS SECTIONS

FOR EARTHWORK DEVELOPMENT ONLY

All Dimensions are U.S. Survey Feet

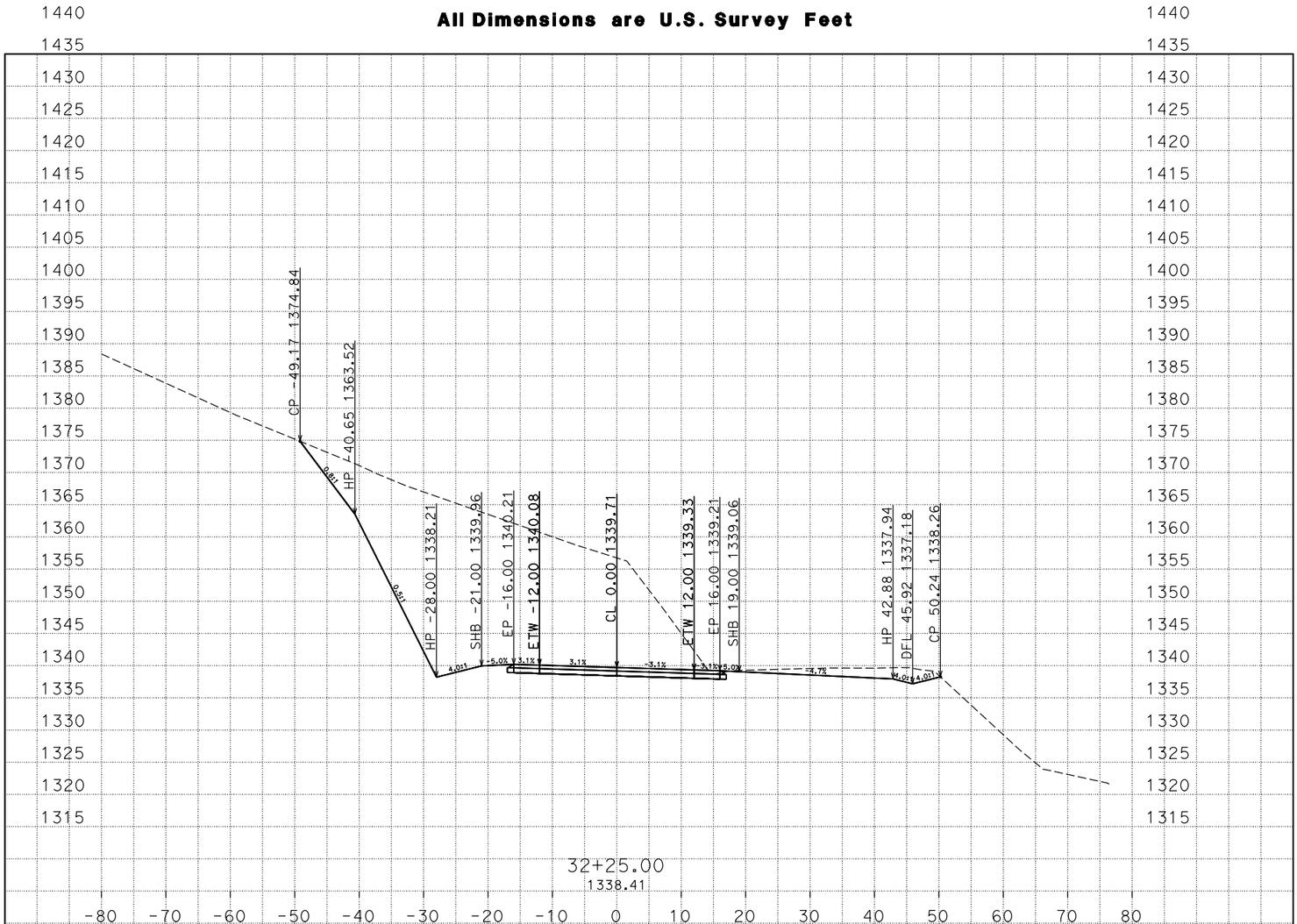

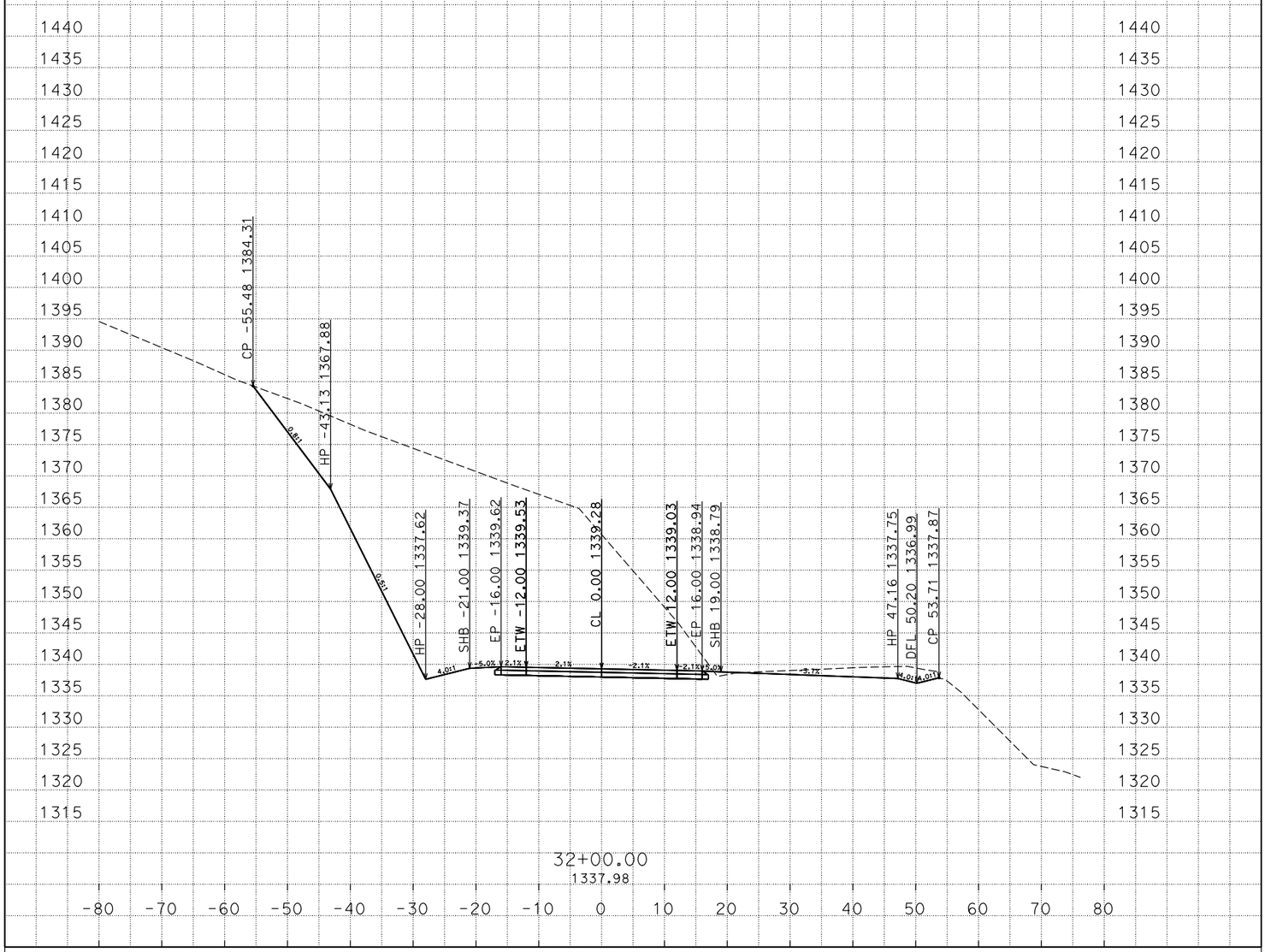

D:\4E890\Xsections
A1_TEMP_X_C3D_DWG.dwg - 2-Mar-15 3:30 PM

PLOTTED DATE: 03-MAR-2015

SCALE: 1"=10' Horiz.
1"=10' Vert.

CREATED BY: s113032

CONTRACT: 02-4E8904
DIST/CO/RTE/PM: 02/SHA/299/47.5-48.1
PROJECT ID: 0212000062

A1
CROSS SECTIONS
34 OF 80

FOR EARTHWORK DEVELOPMENT ONLY

All Dimensions are U.S. Survey Feet

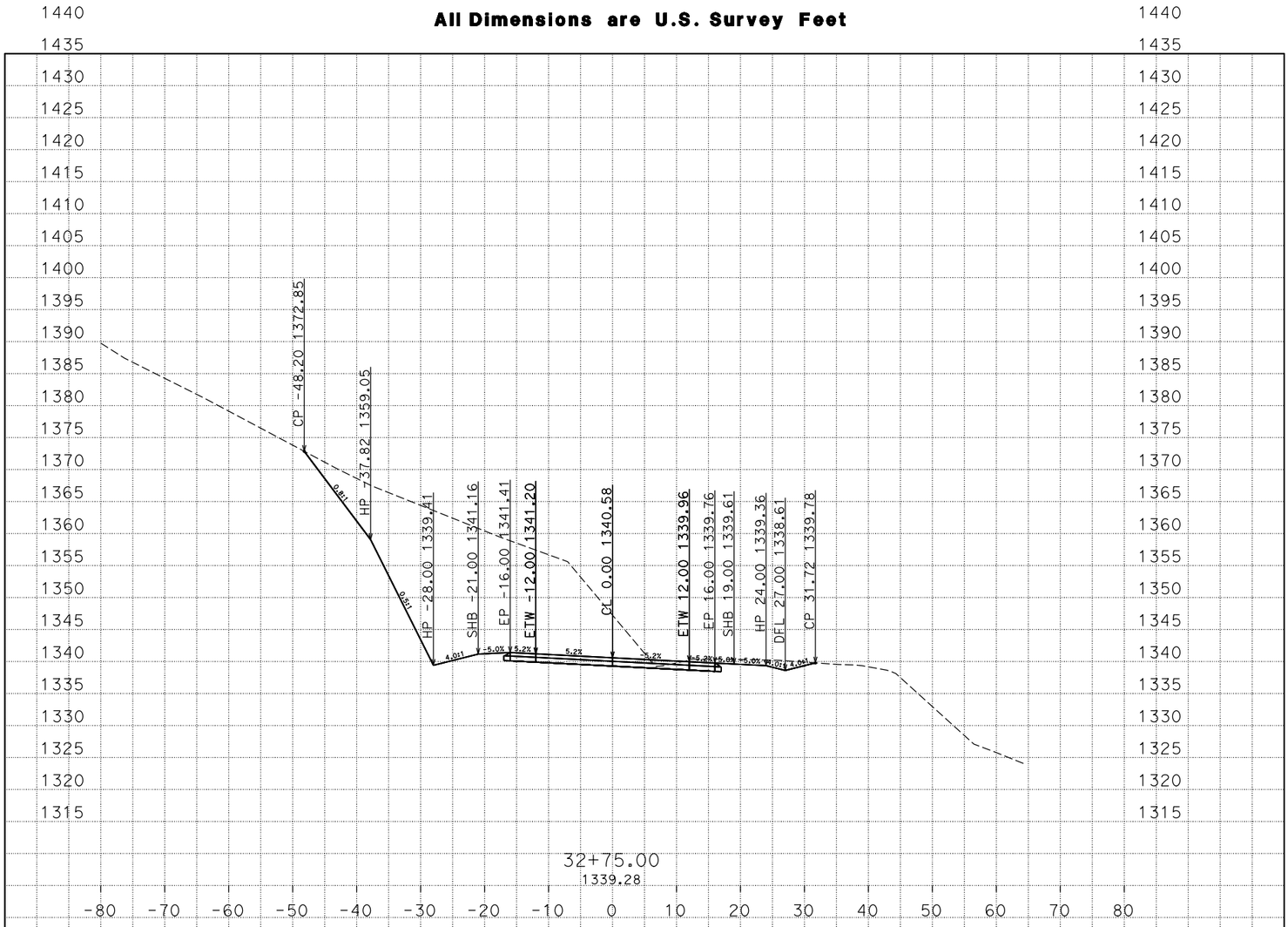

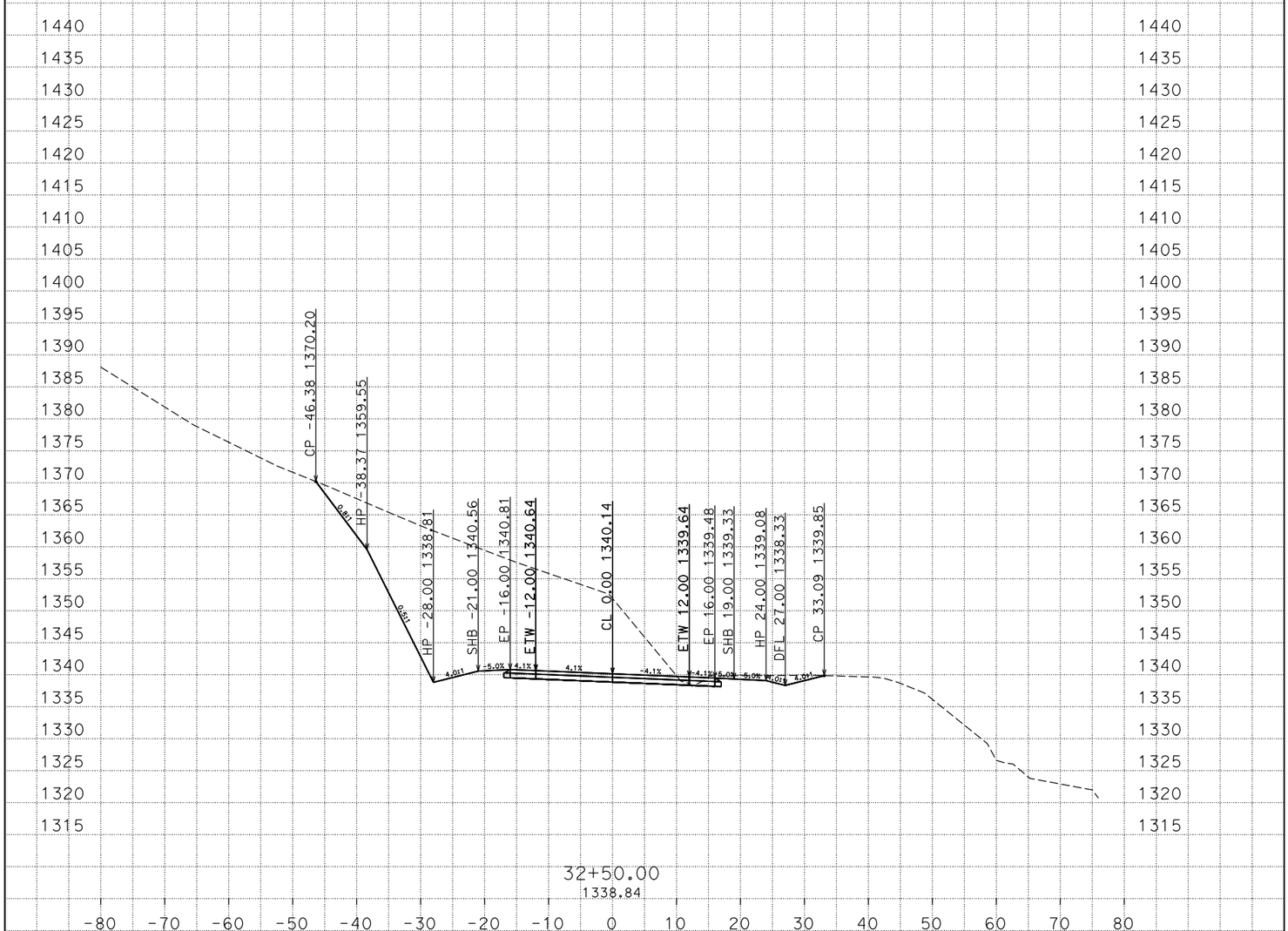

PLOTTED DATE: 03-MAR-2015

SCALE: 1"=10' Horiz.
1"=10' Vert.

CREATED BY: s113032

CONTRACT: 02-4E8904
DIST/CO/RTE/PM: 02/SHA/299/47.5-48.1
PROJECT ID: 0212000062

A1
CROSS SECTIONS

D:\4E890\Xsections
A1_TEMP_X_C3D_DWG.dwg - 2-Mar-15 3:30 PM

FOR EARTHWORK DEVELOPMENT ONLY

All Dimensions are U.S. Survey Feet

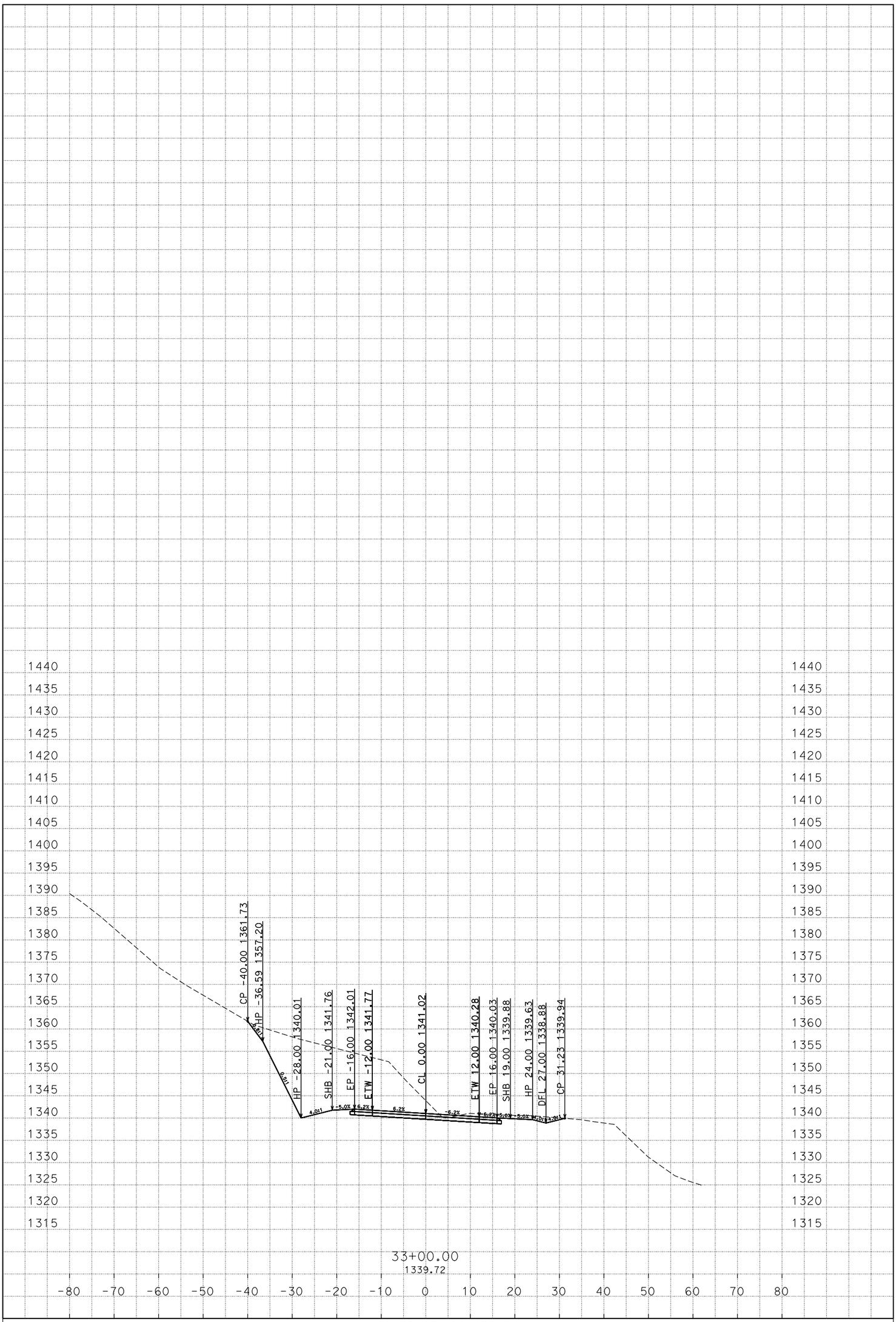

D:\4E890\Xsections
A1_TEMP_X_C3D_DWG.dwg - 2-Mar-15 3:30 PM

PLOTTED DATE: 03-MAR-2015

SCALE: 1"=10' Horiz.
1"=10' Vert.

CREATED BY: s113032

CONTRACT: 02-4E8904
DIST/CO/RTE/PM: 02/SHA/299/47.5-48.1
PROJECT ID: 0212000062

A1
CROSS SECTIONS
36 OF 80

FOR EARTHWORK DEVELOPMENT ONLY

All Dimensions are U.S. Survey Feet

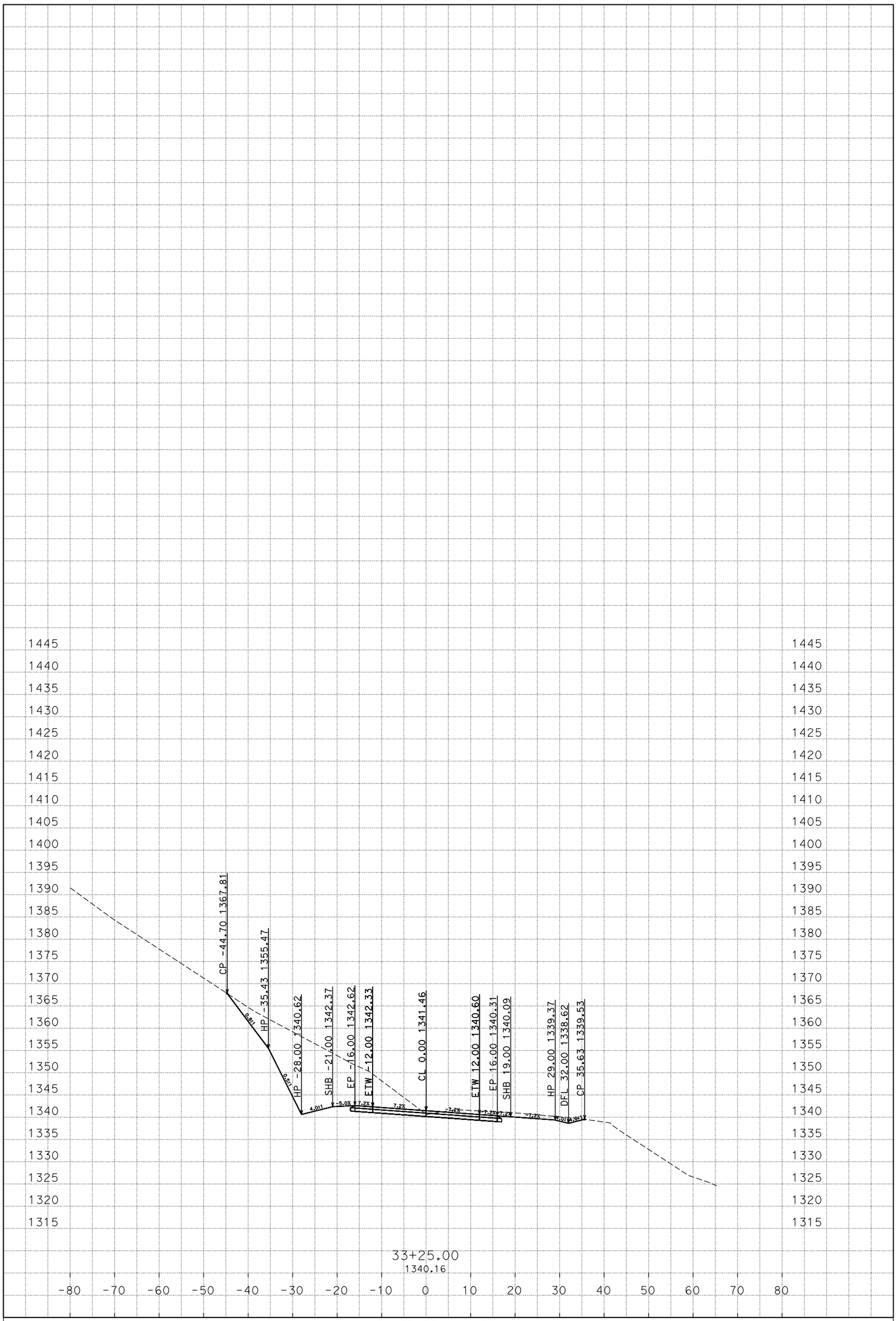

D:\4E890\Xsections
A1_TEMP_X_C3D_DWG.dwg - 2-Mar-15 3:30 PM

PLOTTED DATE: 03-MAR-2015

SCALE: 1"=10' Horiz.
1"=10' Vert.

CREATED BY: s113032

CONTRACT: 02-4E8904
DIST/CO/RTE/PM: 02/SHA/299/47.5-48.1
PROJECT ID: 0212000062

A1
CROSS SECTIONS

FOR EARTHWORK DEVELOPMENT ONLY

All Dimensions are U.S. Survey Feet

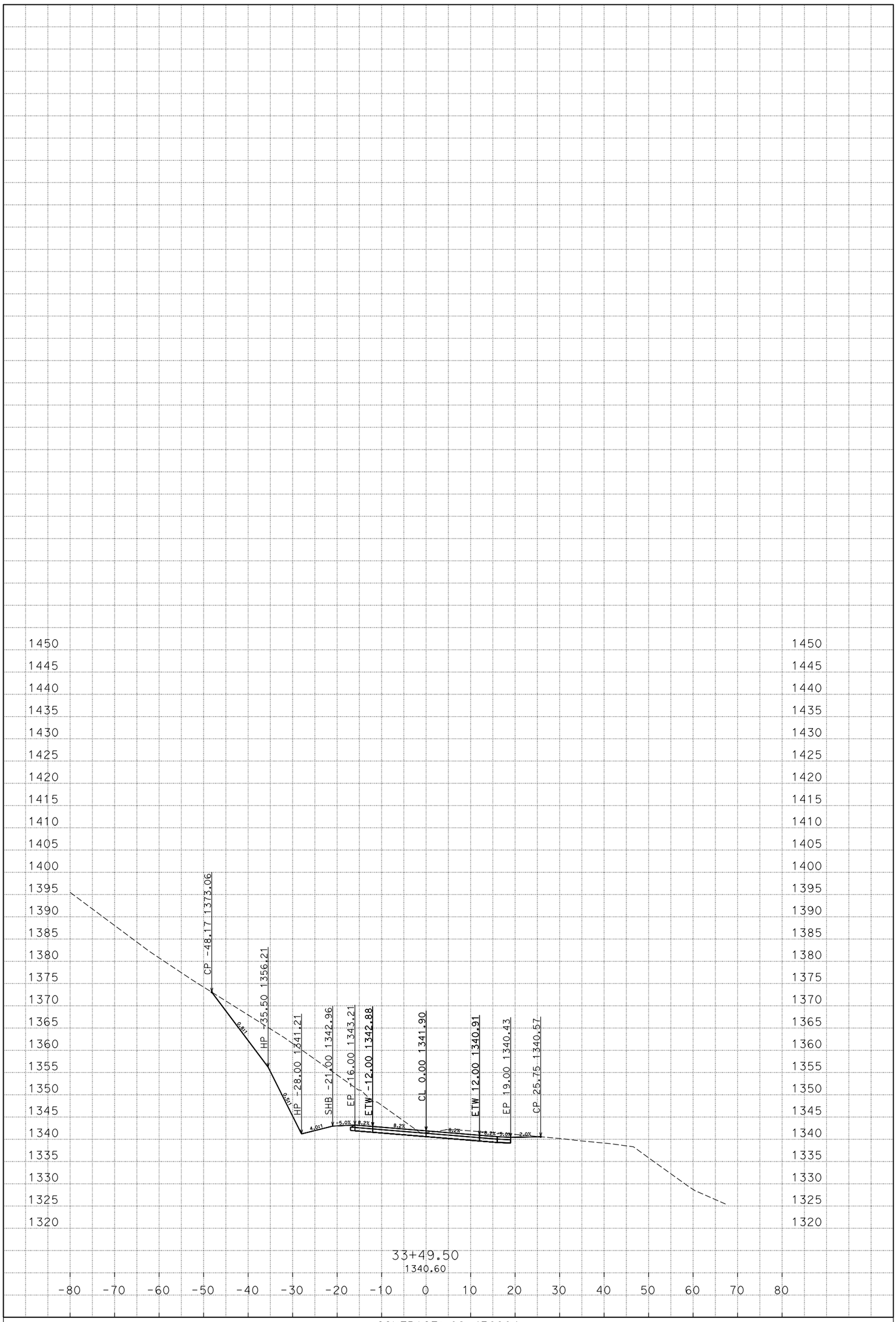

D:\4E890\Xsections
A1_TEMP_X_C3D_DWG.dwg - 2-Mar-15 3:30 PM

PLOTTED DATE: 03-MAR-2015

SCALE: 1"=10' Horiz.
1"=10' Vert.

CREATED BY: s113032

CONTRACT: 02-4E8904
DIST/CO/RTE/PM: 02/SHA/299/47.5-48.1
PROJECT ID: 0212000062

A1
CROSS SECTIONS

FOR EARTHWORK DEVELOPMENT ONLY

All Dimensions are U.S. Survey Feet

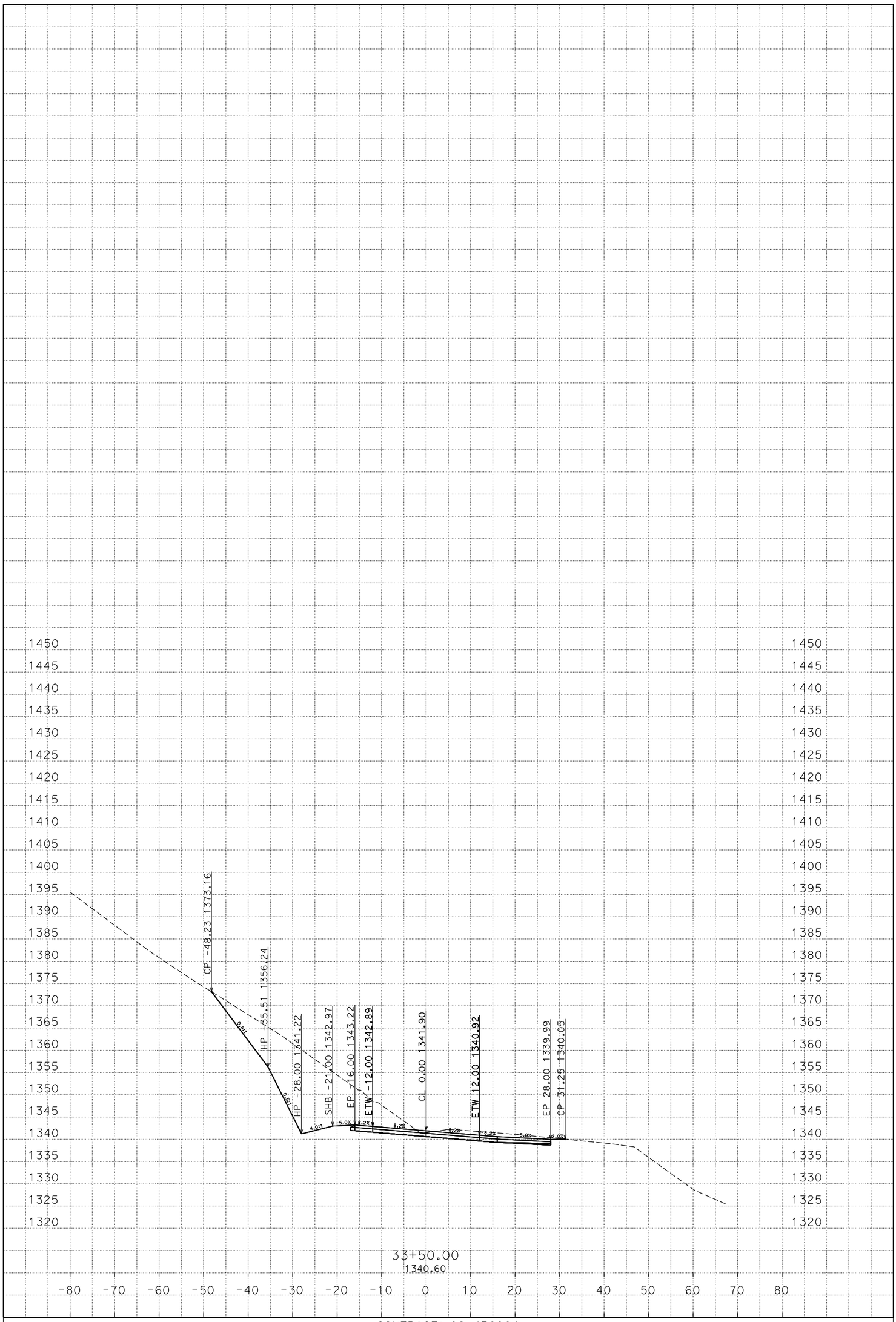

D:\4E890\Xsections
A1_TEMP_X_C3D_DWG.dwg - 2-Mar-15 3:30 PM

PLOTTED DATE: 03-MAR-2015

SCALE: 1"=10' Horiz.
1"=10' Vert.

CREATED BY: s113032

CONTRACT: 02-4E8904
DIST/CO/RTE/PM: 02/SHA/299/47.5-48.1
PROJECT ID: 0212000062

A1
CROSS SECTIONS

FOR EARTHWORK DEVELOPMENT ONLY

All Dimensions are U.S. Survey Feet

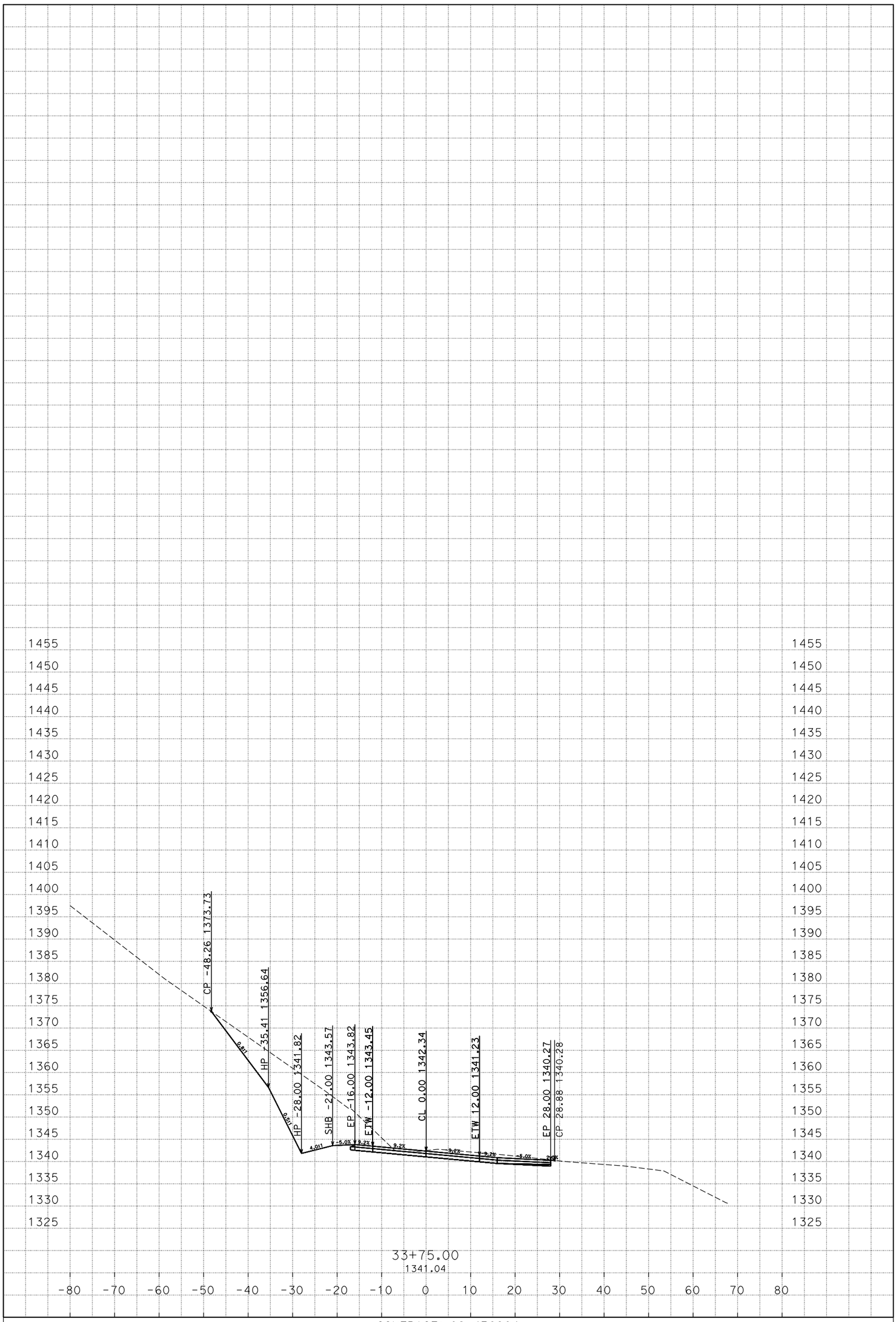

D:\4E890\Xsections
A1_TEMP_X_C3D_DWG.dwg - 2-Mar-15 3:30 PM

PLOTTED DATE: 03-MAR-2015

SCALE: 1"=10' Horiz.
1"=10' Vert.

CREATED BY: s113032

CONTRACT: 02-4E8904
DIST/CO/RTE/PM: 02/SHA/299/47.5-48.1
PROJECT ID: 0212000062

A1
CROSS SECTIONS

FOR EARTHWORK DEVELOPMENT ONLY

All Dimensions are U.S. Survey Feet

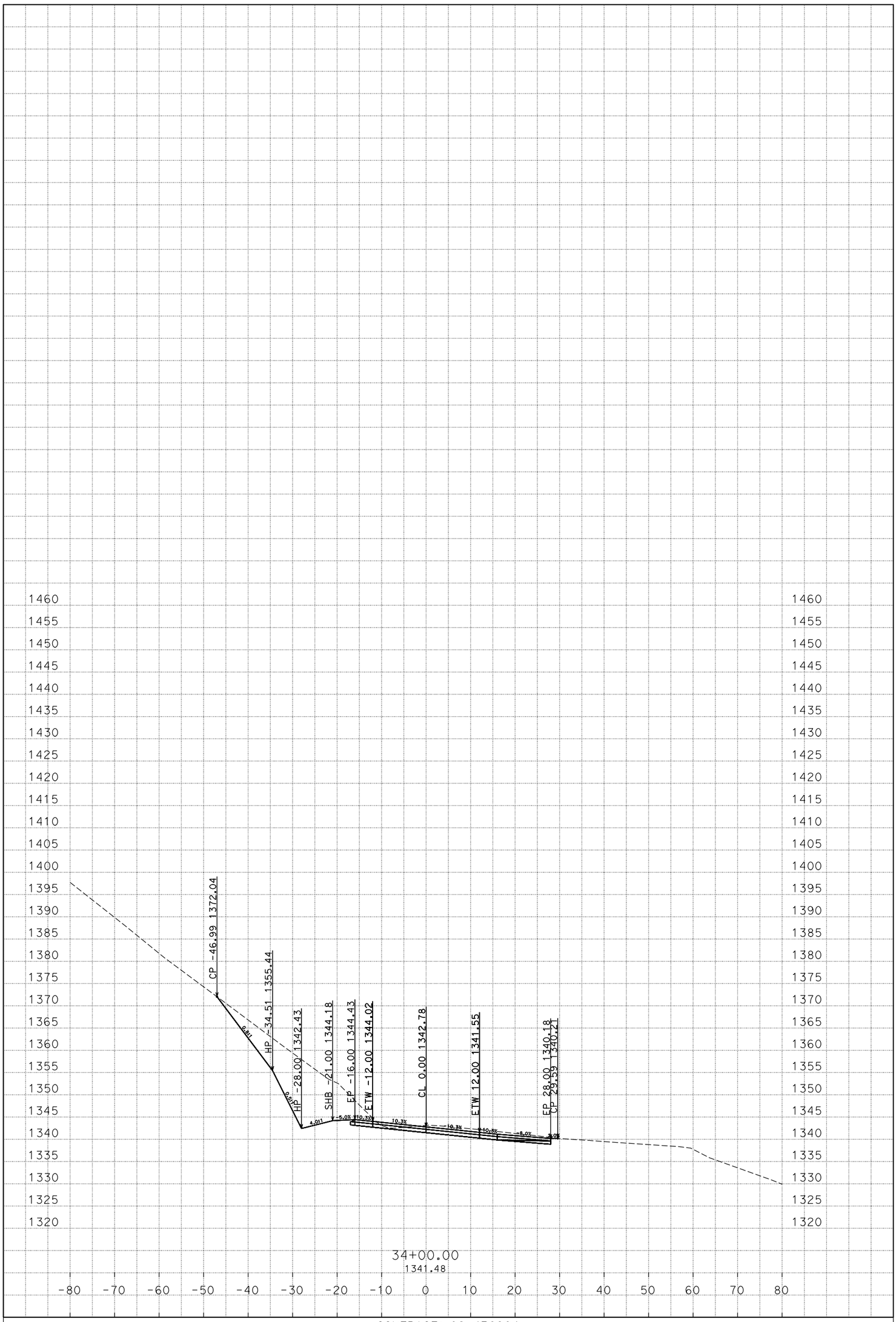

D:\4E890\Xsections
A1_TEMP_X_C3D_DWG.dwg - 2-Mar-15 3:30 PM

PLOTTED DATE: 03-MAR-2015

SCALE: 1"=10' Horiz.
1"=10' Vert.

CREATED BY: s113032

CONTRACT: 02-4E8904
DIST/CO/RTE/PM: 02/SHA/299/47.5-48.1
PROJECT ID: 0212000062

A1
CROSS SECTIONS

FOR EARTHWORK DEVELOPMENT ONLY

All Dimensions are U.S. Survey Feet

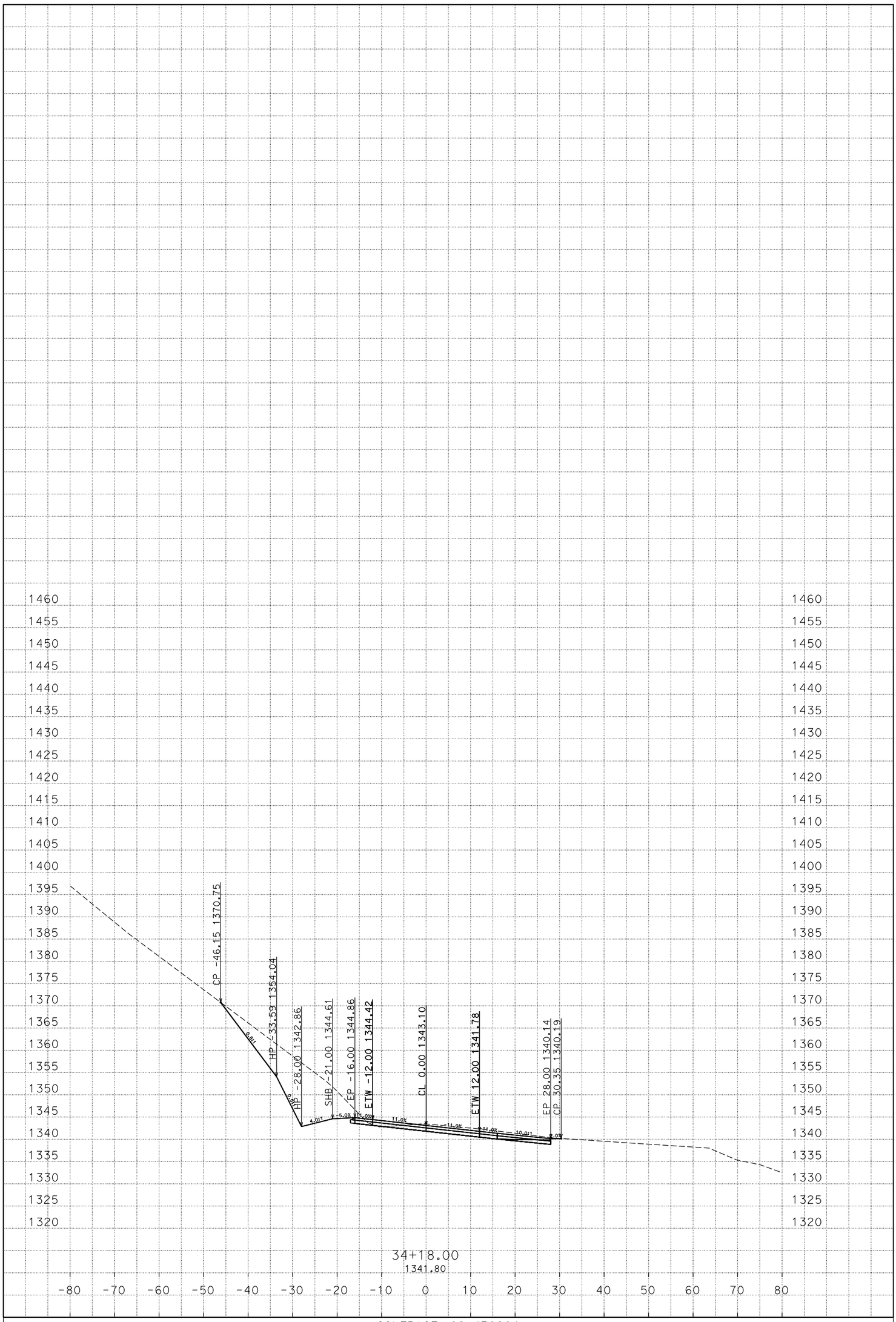

D:\4E890\Xsections
A1_TEMP_X_C3D_DWG.dwg - 2-Mar-15 3:30 PM

PLOTTED DATE: 03-MAR-2015

SCALE: 1"=10' Horiz.
1"=10' Vert.

CREATED BY: s113032

CONTRACT: 02-4E8904
DIST/CO/RTE/PM: 02/SHA/299/47.5-48.1
PROJECT ID: 0212000062

A1
CROSS SECTIONS

FOR EARTHWORK DEVELOPMENT ONLY

All Dimensions are U.S. Survey Feet

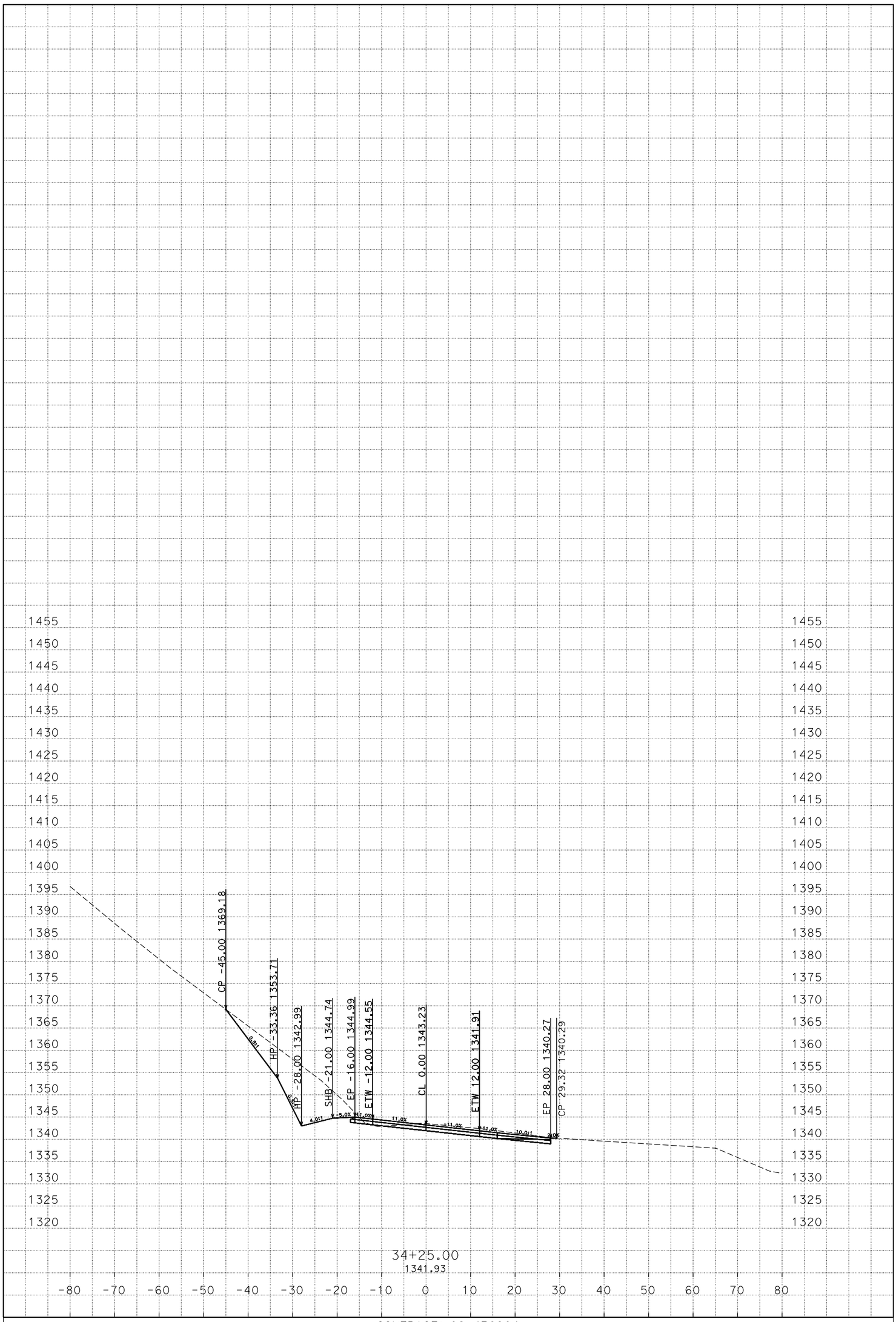

D:\4E890\Xsections
A1_TEMP_X_C3D_DWG.dwg - 2-Mar-15 3:30 PM

PLOTTED DATE: 03-MAR-2015

SCALE: 1"=10' Horiz.
1"=10' Vert.

CREATED BY: s113032

CONTRACT: 02-4E8904
DIST/CO/RTE/PM: 02/SHA/299/47.5-48.1
PROJECT ID: 0212000062

A1
CROSS SECTIONS

FOR EARTHWORK DEVELOPMENT ONLY

All Dimensions are U.S. Survey Feet

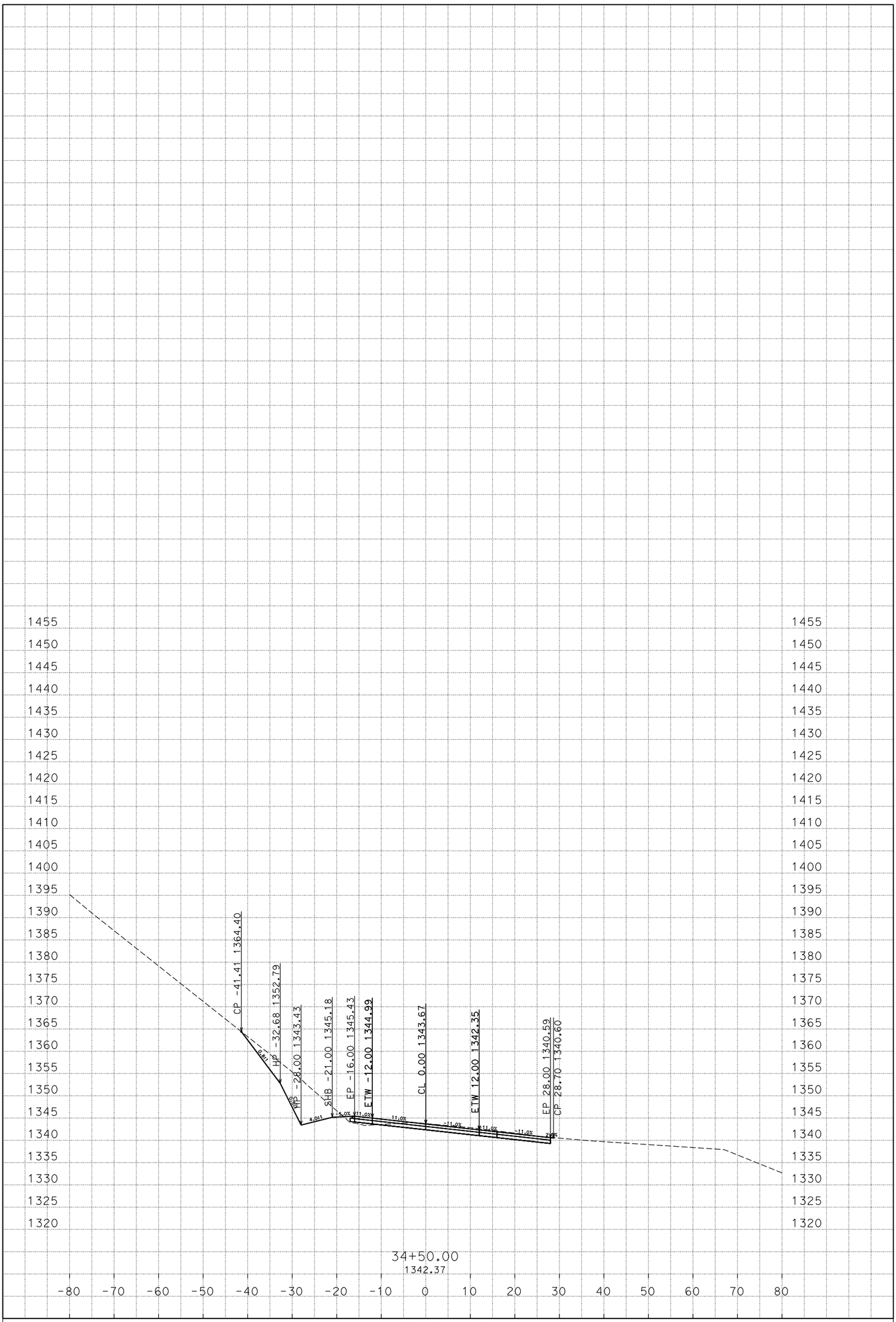

D:\4E890\Xsections
A1_TEMP_X_C3D_DWG.dwg - 2-Mar-15 3:30 PM

PLOTTED DATE: 03-MAR-2015

SCALE: 1"=10' Horiz.
1"=10' Vert.

CREATED BY: s113032

CONTRACT: 02-4E8904
DIST/CO/RTE/PM: 02/SHA/299/47.5-48.1
PROJECT ID: 0212000062

A1
CROSS SECTIONS

FOR EARTHWORK DEVELOPMENT ONLY

All Dimensions are U.S. Survey Feet

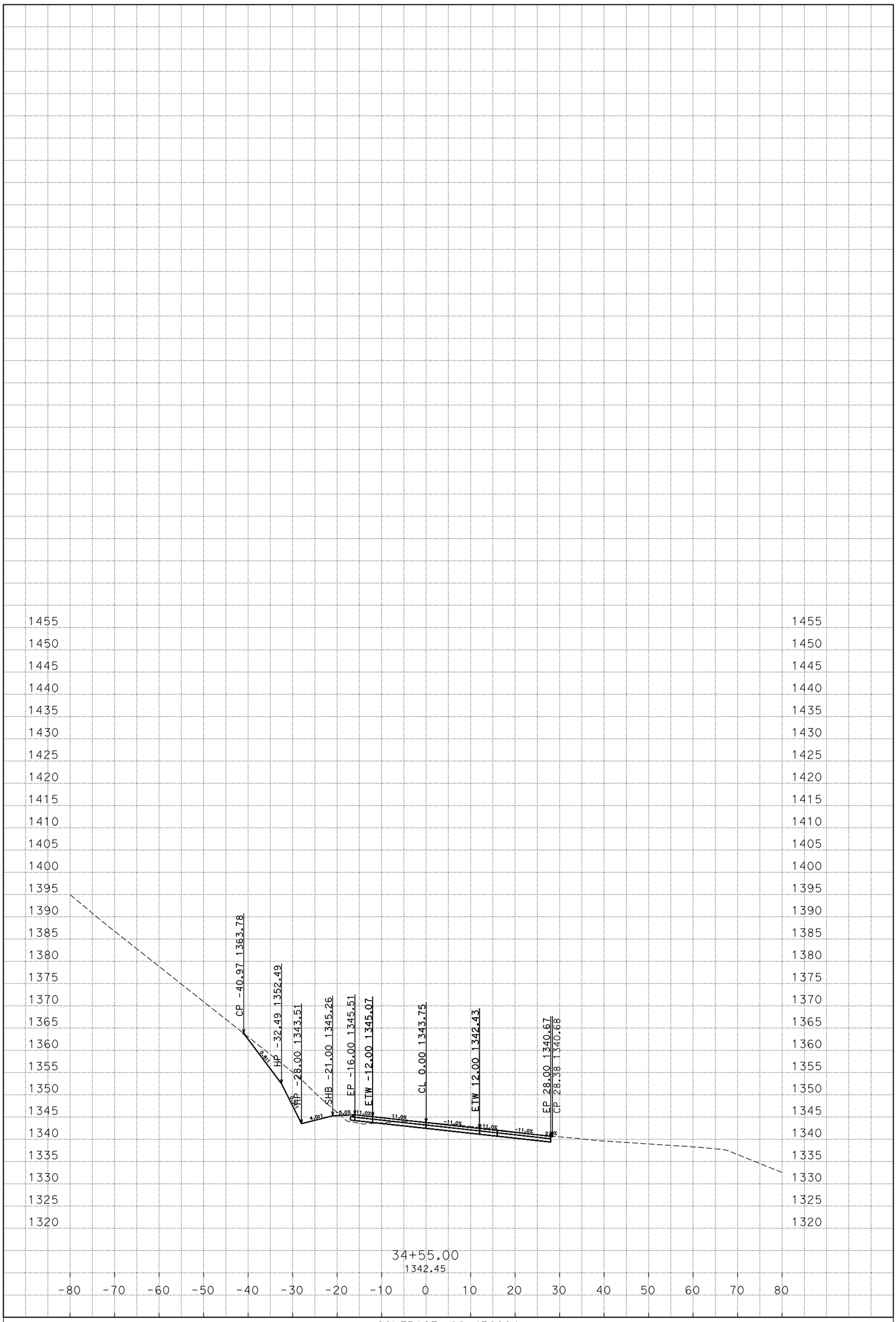

D:\4E890\Xsections
A1_TEMP_X_C3D_DWG.dwg - 2-Mar-15 3:30 PM

PLOTTED DATE: 03-MAR-2015

SCALE: 1"=10' Horiz.
1"=10' Vert.

CREATED BY: s113032

CONTRACT: 02-4E8904
DIST/CO/RTE/PM: 02/SHA/299/47.5-48.1
PROJECT ID: 0212000062

A1
CROSS SECTIONS

FOR EARTHWORK DEVELOPMENT ONLY

All Dimensions are U.S. Survey Feet

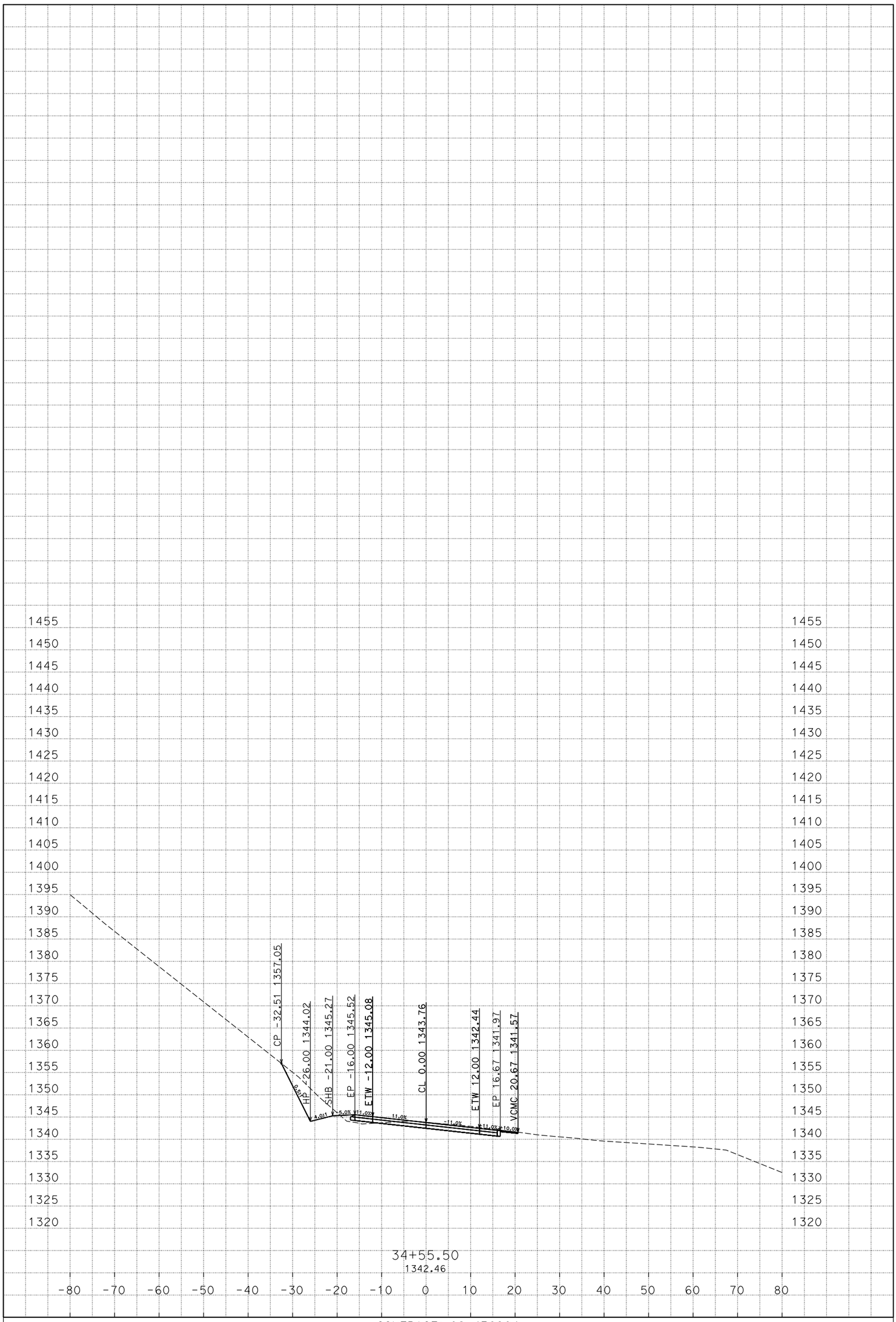

D:\4E890\Xsections
A1_TEMP_X_C3D_DWG.dwg - 2-Mar-15 3:30 PM

PLOTTED DATE: 03-MAR-2015

SCALE: 1"=10' Horiz.
1"=10' Vert.

CREATED BY: s113032

CONTRACT: 02-4E8904
DIST/CO/RTE/PM: 02/SHA/299/47.5-48.1
PROJECT ID: 0212000062

A1
CROSS SECTIONS

FOR EARTHWORK DEVELOPMENT ONLY

All Dimensions are U.S. Survey Feet

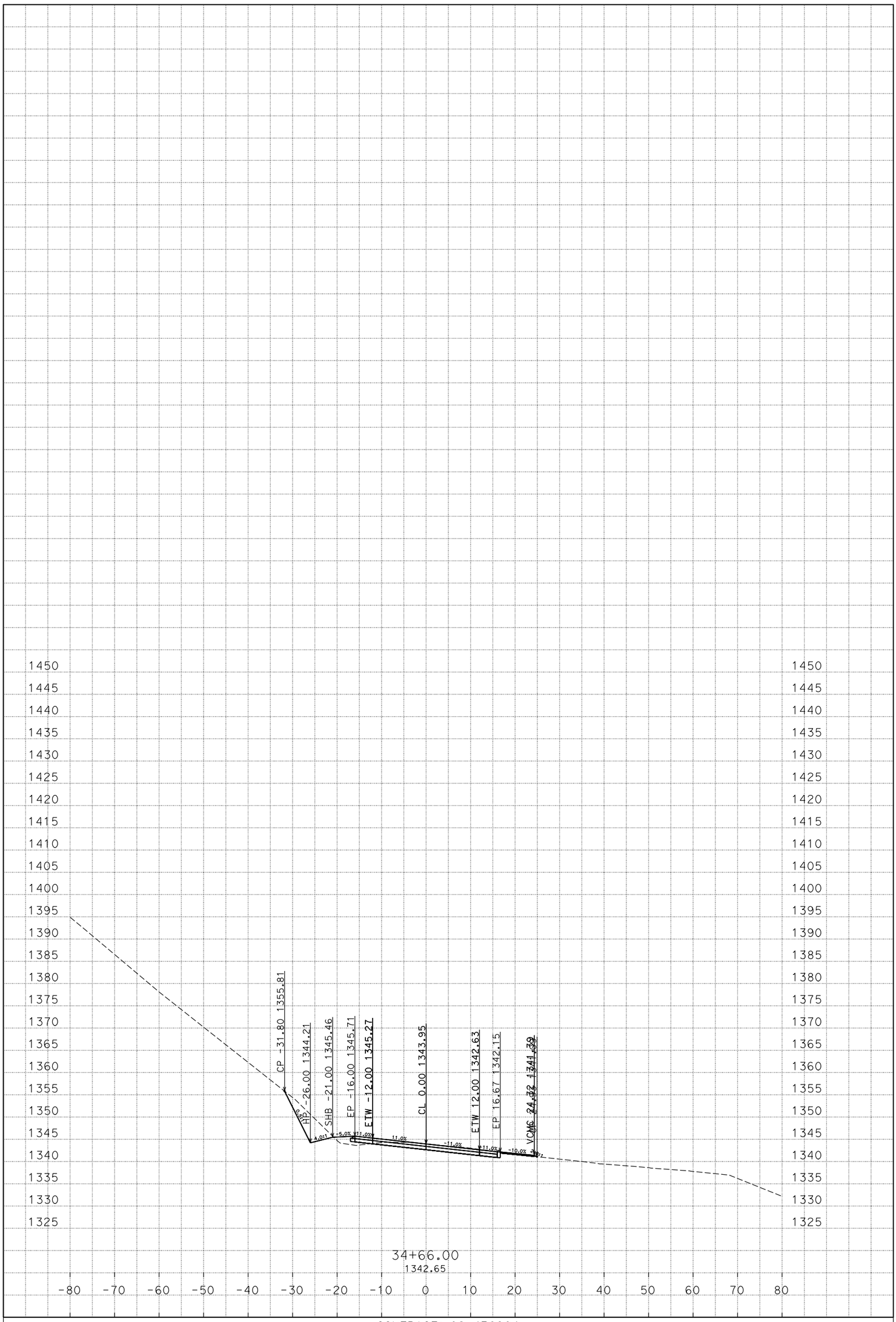

D:\4E890\Xsections
A1_TEMP_X_C3D_DWG.dwg - 2-Mar-15 3:30 PM

PLOTTED DATE: 03-MAR-2015

SCALE: 1"=10' Horiz.
1"=10' Vert.

CREATED BY: s113032

CONTRACT: 02-4E8904
DIST/CO/RTE/PM: 02/SHA/299/47.5-48.1
PROJECT ID: 0212000062

A1
CROSS SECTIONS

FOR EARTHWORK DEVELOPMENT ONLY

All Dimensions are U.S. Survey Feet

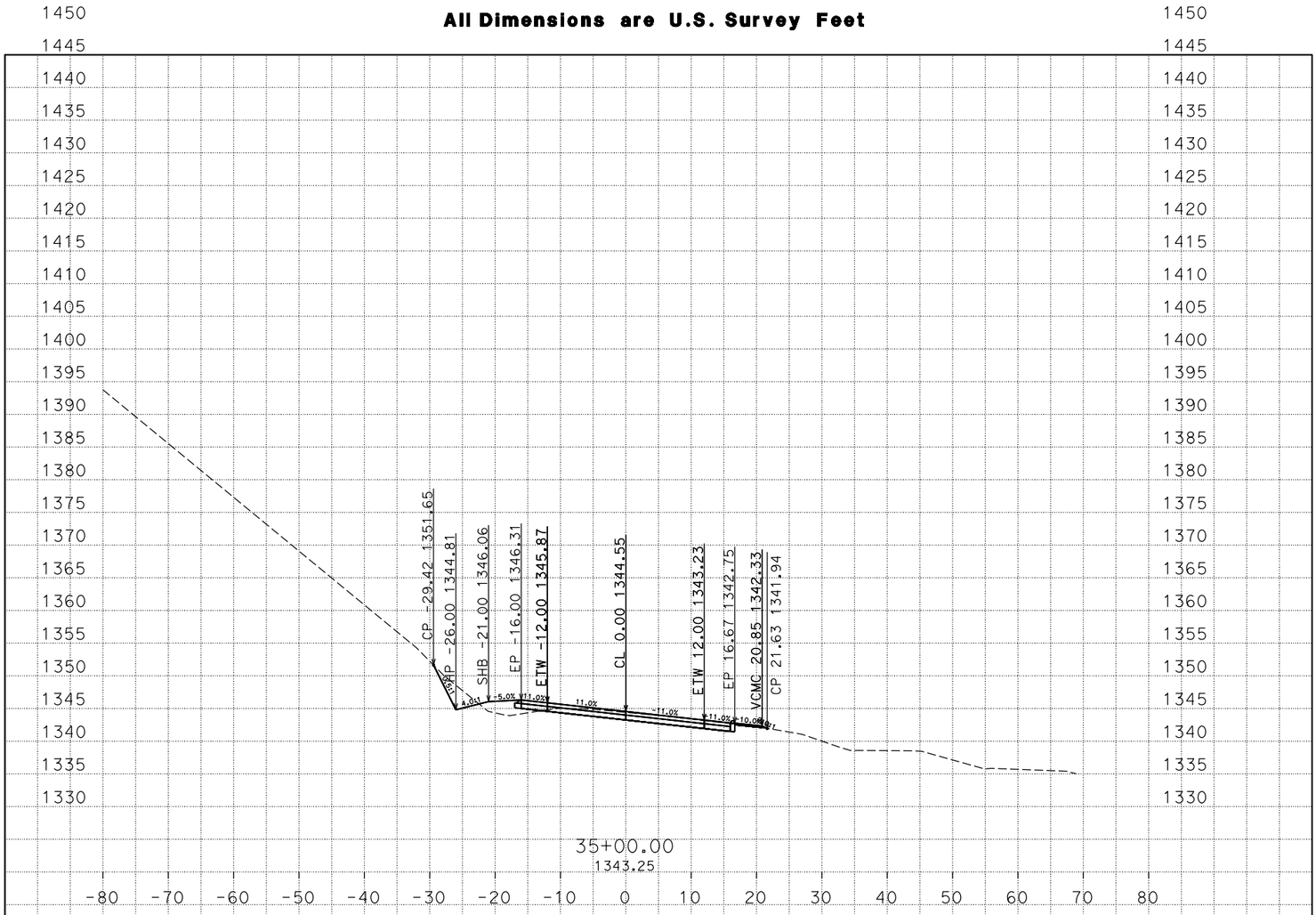

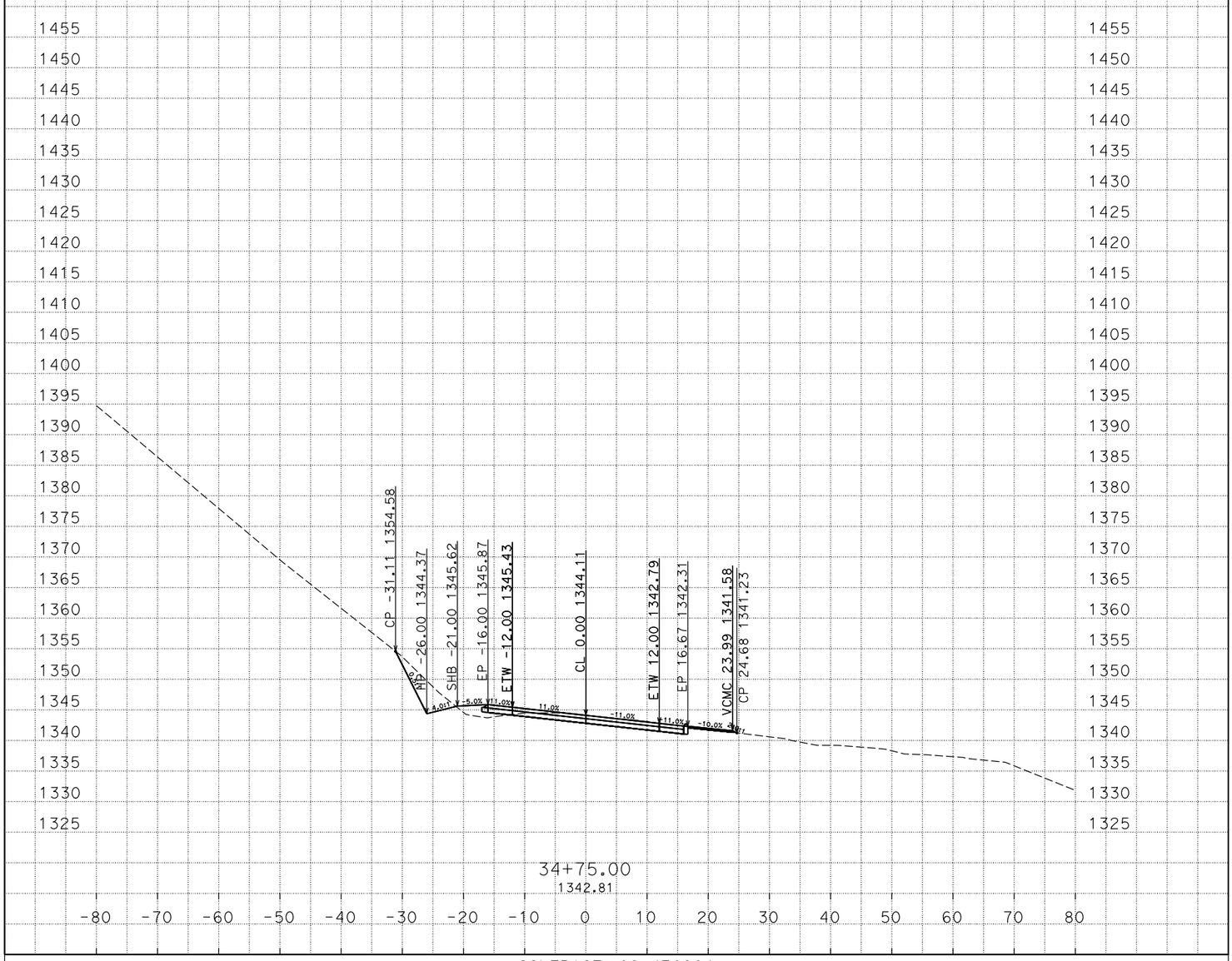

PLOTTED DATE: 03-MAR-2015

SCALE: 1"=10' Horiz.
1"=10' Vert.

CREATED BY: s113032

CONTRACT: 02-4E8904
DIST/CO/RTE/PM: 02/SHA/299/47.5-48.1
PROJECT ID: 0212000062

A1
CROSS SECTIONS

D:\4E890\Xsections
A1_TEMP_X_C3D_DWG.dwg - 2-Mar-15 3:30 PM

FOR EARTHWORK DEVELOPMENT ONLY

All Dimensions are U.S. Survey Feet

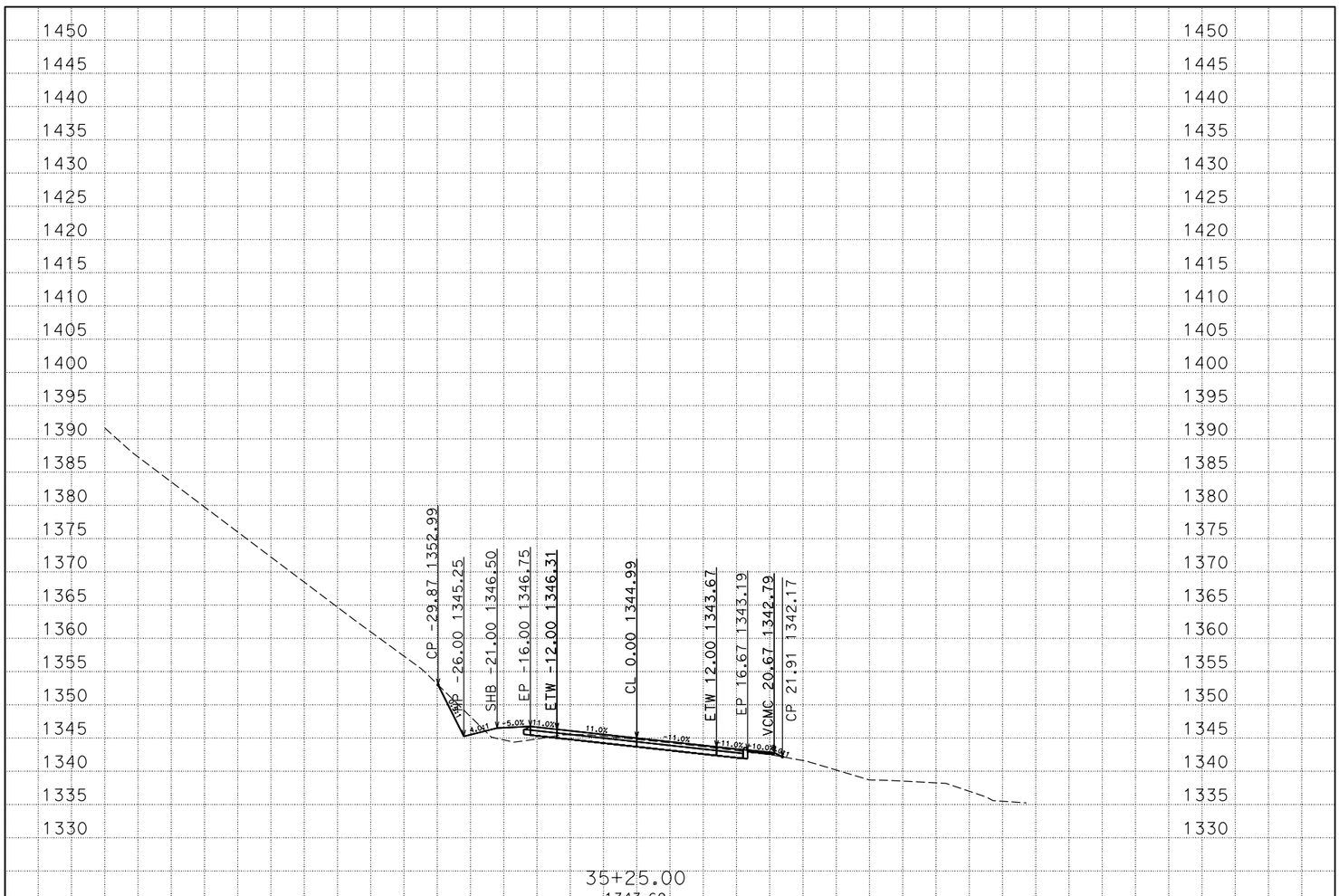

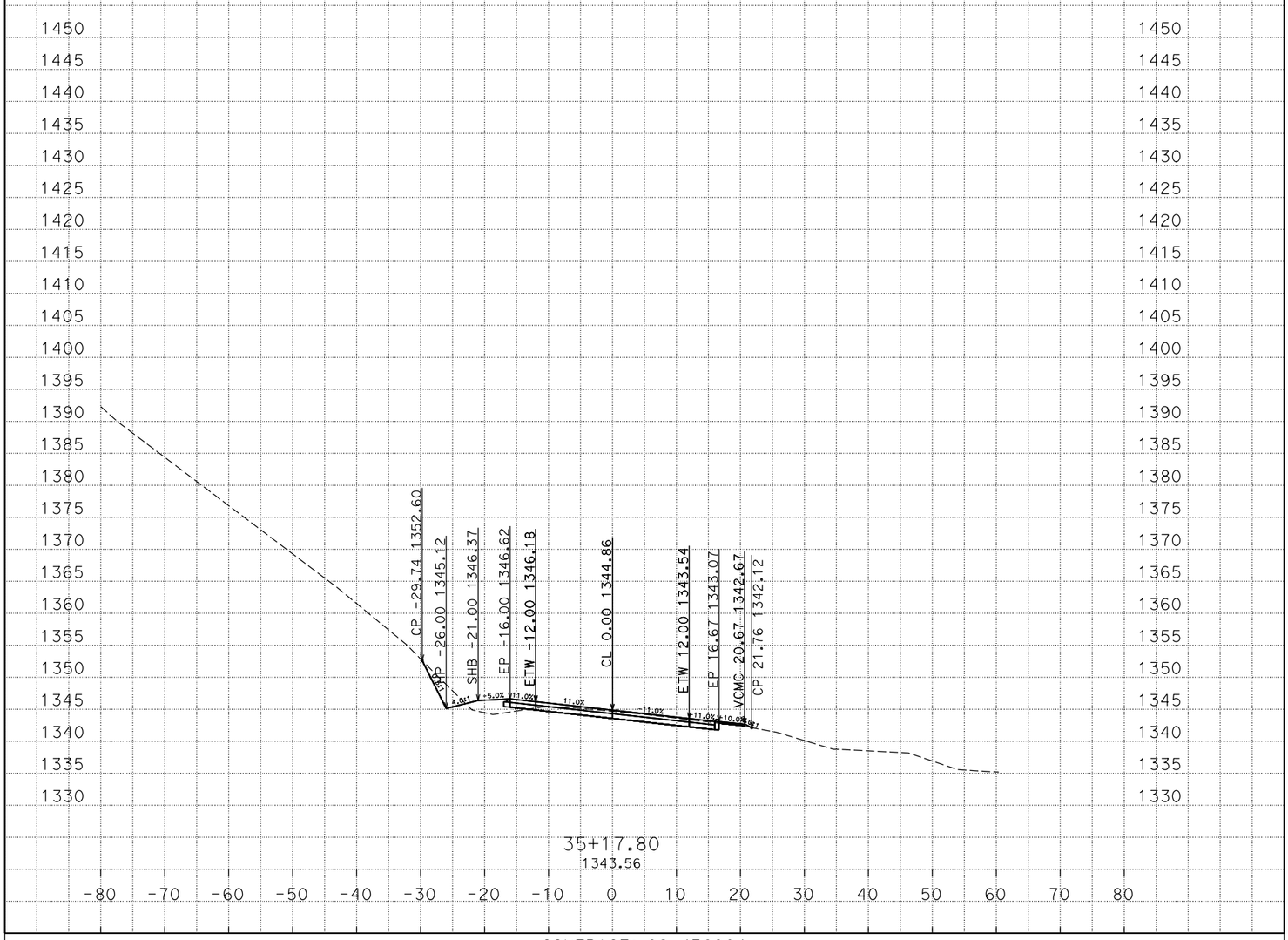

PLOTTED DATE: 03-MAR-2015

SCALE: 1"=10' Horiz.
1"=10' Vert.

CREATED BY: s113032

CONTRACT: 02-4E8904
DIST/CO/RTE/PM: 02/SHA/299/47.5-48.1
PROJECT ID: 0212000062

A1
CROSS SECTIONS

D:\4E890\Xsections
A1_TEMP_X_C3D_DWG.dwg - 2-Mar-15 3:30 PM

FOR EARTHWORK DEVELOPMENT ONLY

All Dimensions are U.S. Survey Feet

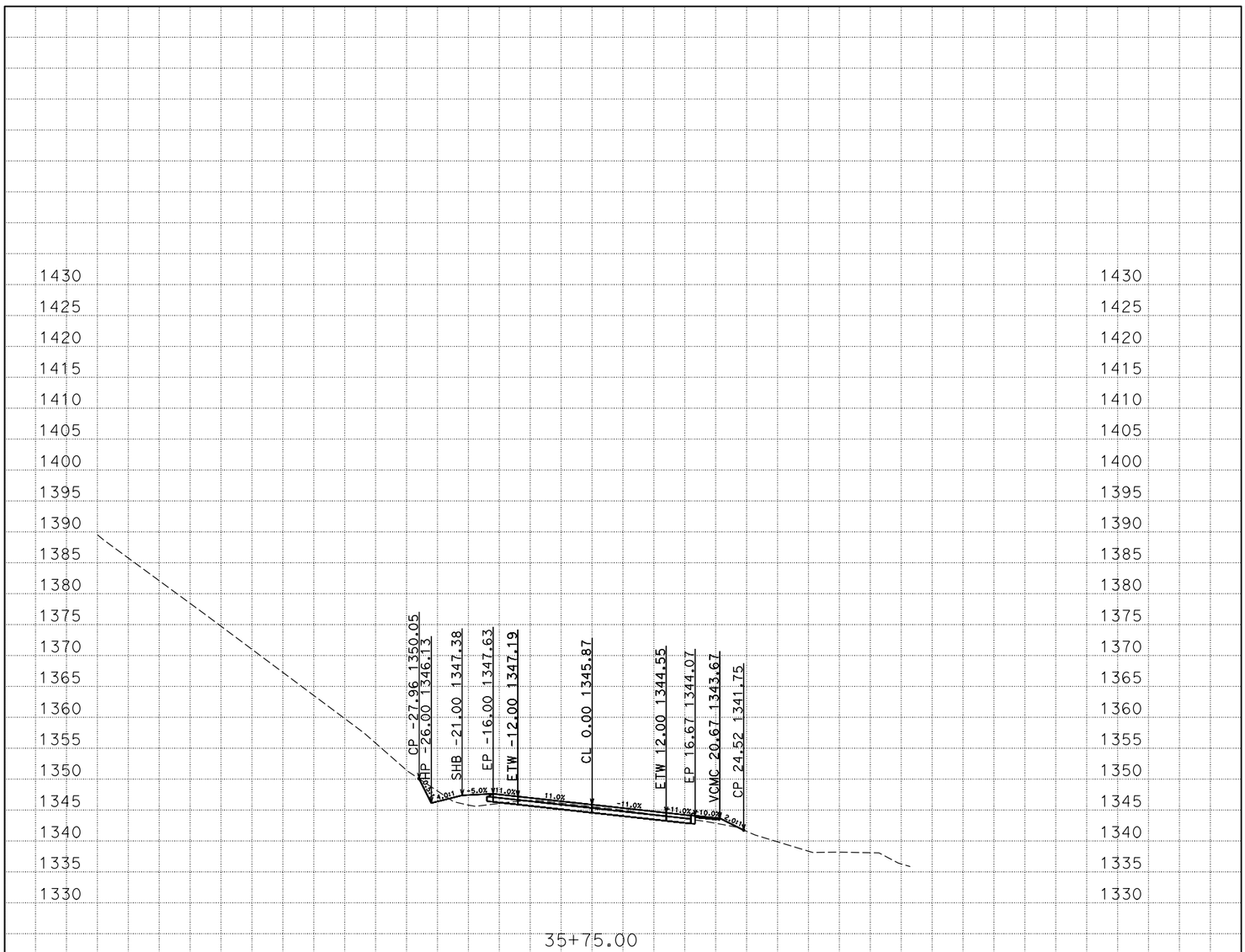

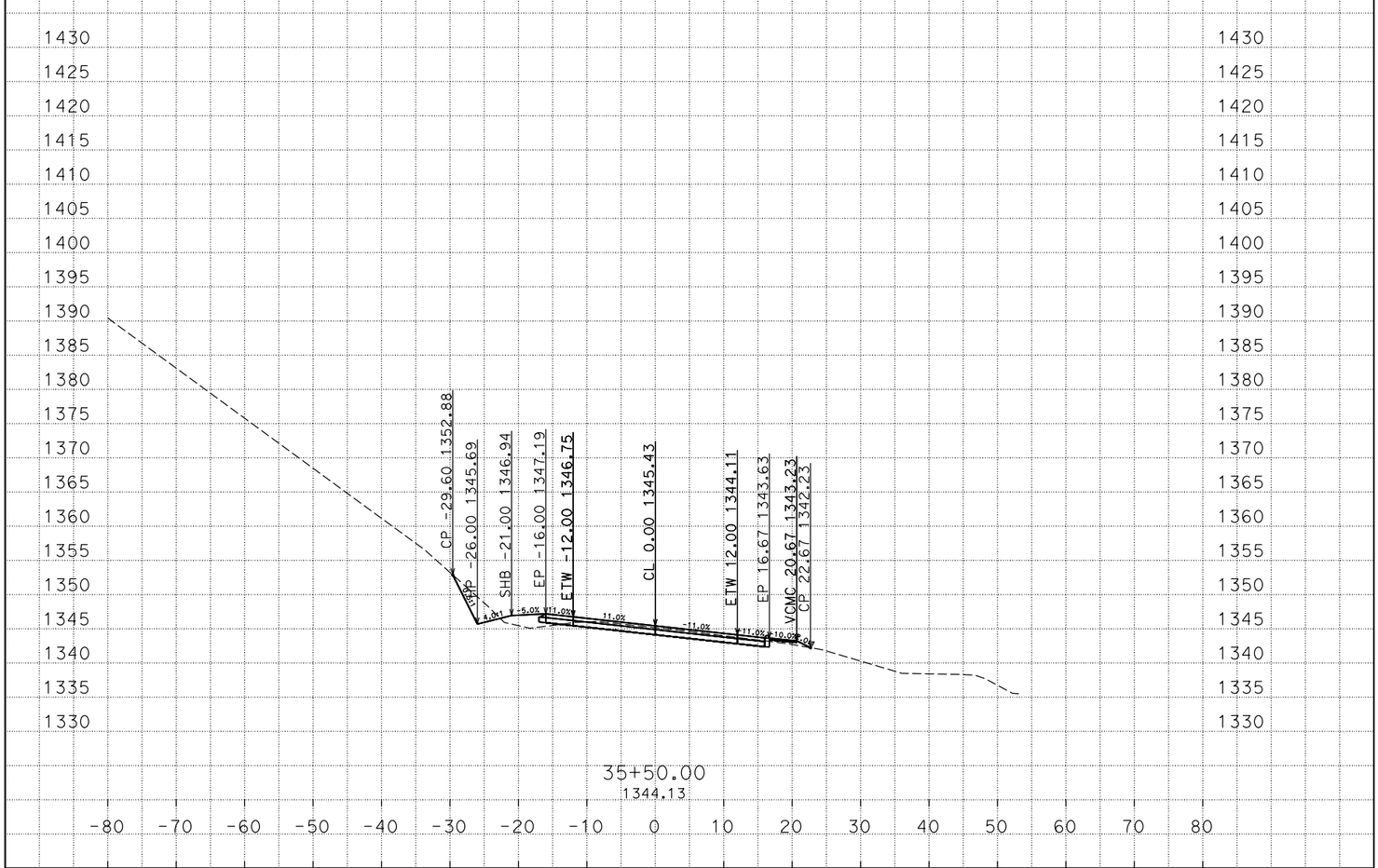

PLOTTED DATE: 03-MAR-2015

SCALE: 1"=10' Horiz.
1"=10' Vert.

CREATED BY: s113032

CONTRACT: 02-4E8904
DIST/CO/RTE/PM: 02/SHA/299/47.5-48.1
PROJECT ID: 0212000062

A1
CROSS SECTIONS

D:\4E890\Xsections
A1_TEMP_X_C3D_DWG.dwg - 2-Mar-15 3:30 PM

FOR EARTHWORK DEVELOPMENT ONLY

All Dimensions are U.S. Survey Feet



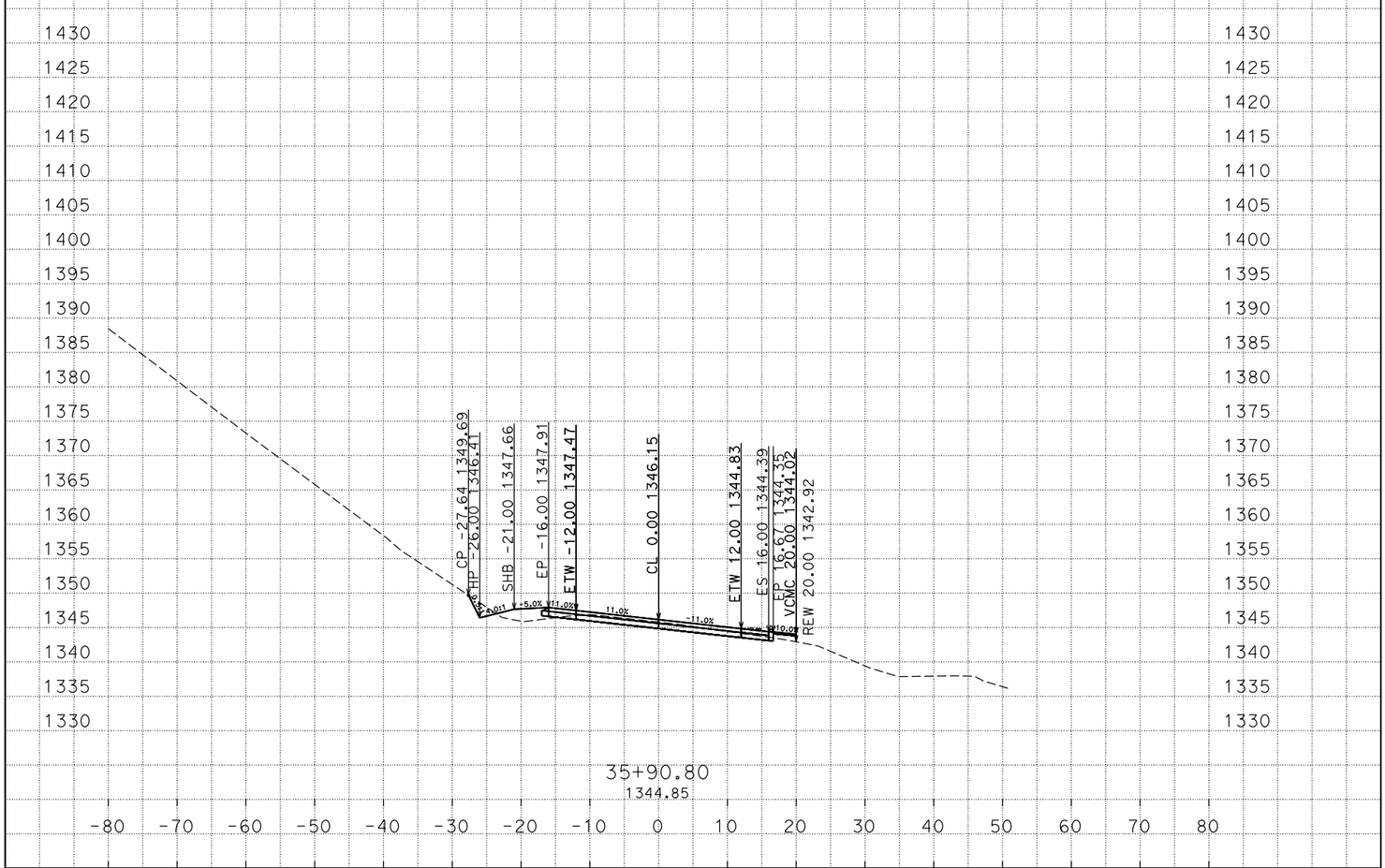

PLOTTED DATE: 03-MAR-2015

SCALE: 1"=10' Horiz.
1"=10' Vert.

CREATED BY: s113032

CONTRACT: 02-4E8904
DIST/CO/RTE/PM: 02/SHA/299/47.5-48.1
PROJECT ID: 0212000062

A1
CROSS SECTIONS

D:\4E890\Xsections
A1_TEMP_X_C3D_DWG.dwg - 2-Mar-15 3:30 PM

FOR EARTHWORK DEVELOPMENT ONLY

All Dimensions are U.S. Survey Feet

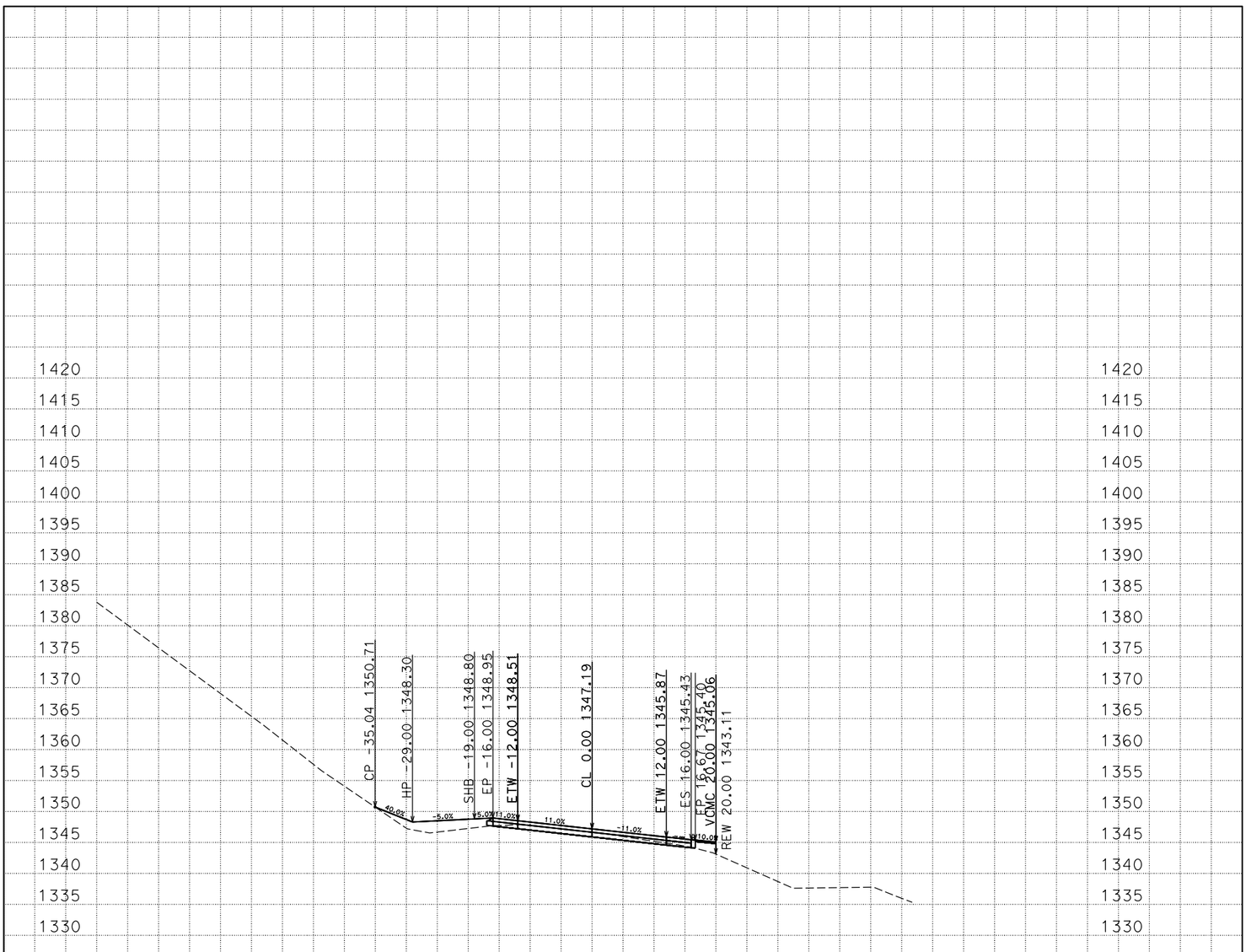

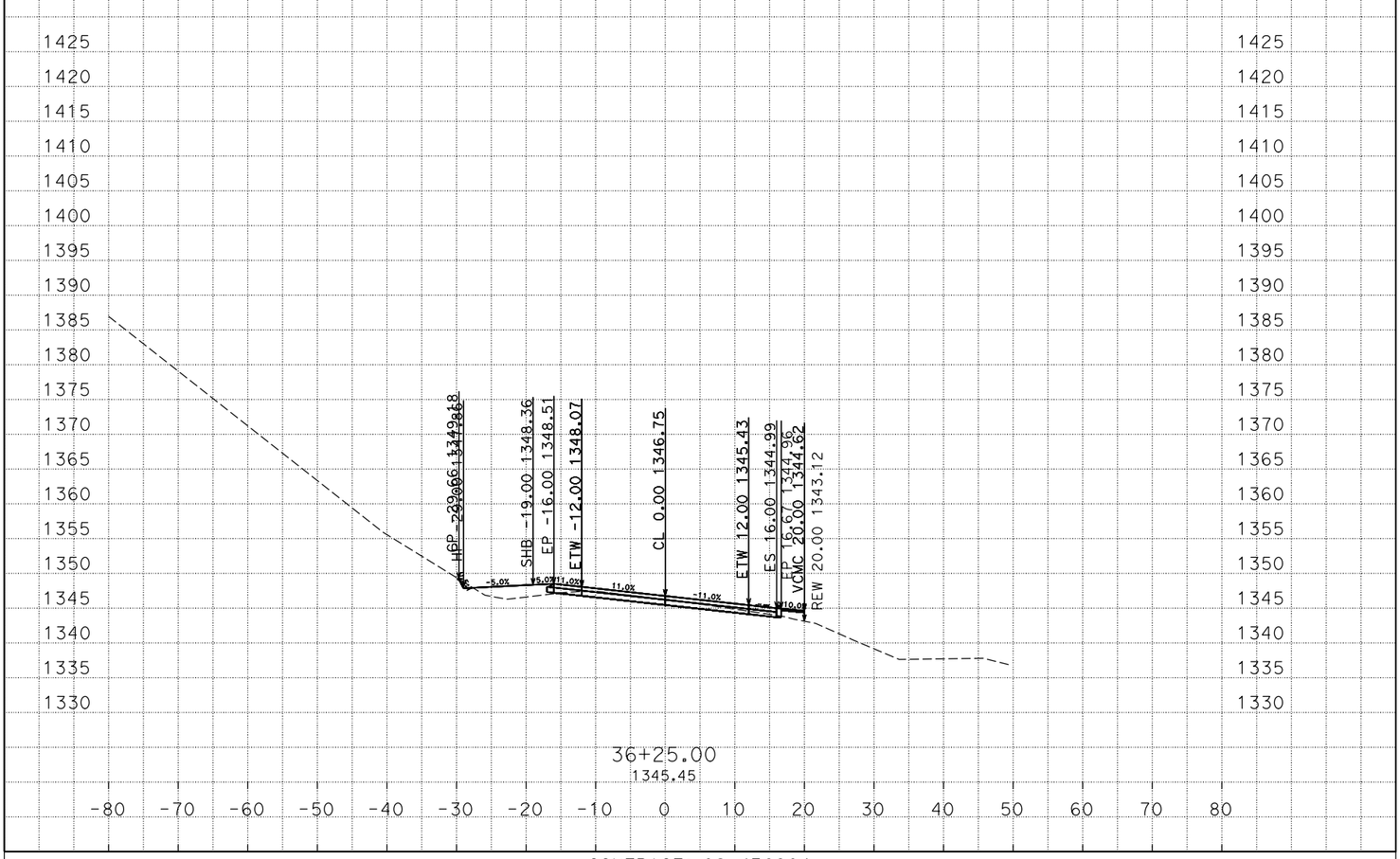

D:\4E890\Xsections
A1_TEMP_X_C3D_DWG.dwg - 2-Mar-15 3:30 PM

PLOTTED DATE: 03-MAR-2015

SCALE: 1"=10' Horiz.
1"=10' Vert.

CREATED BY: s113032

CONTRACT: 02-4E8904
DIST/CO/RTE/PM: 02/SHA/299/47.5-48.1
PROJECT ID: 0212000062

A1
CROSS SECTIONS

FOR EARTHWORK DEVELOPMENT ONLY

All Dimensions are U.S. Survey Feet

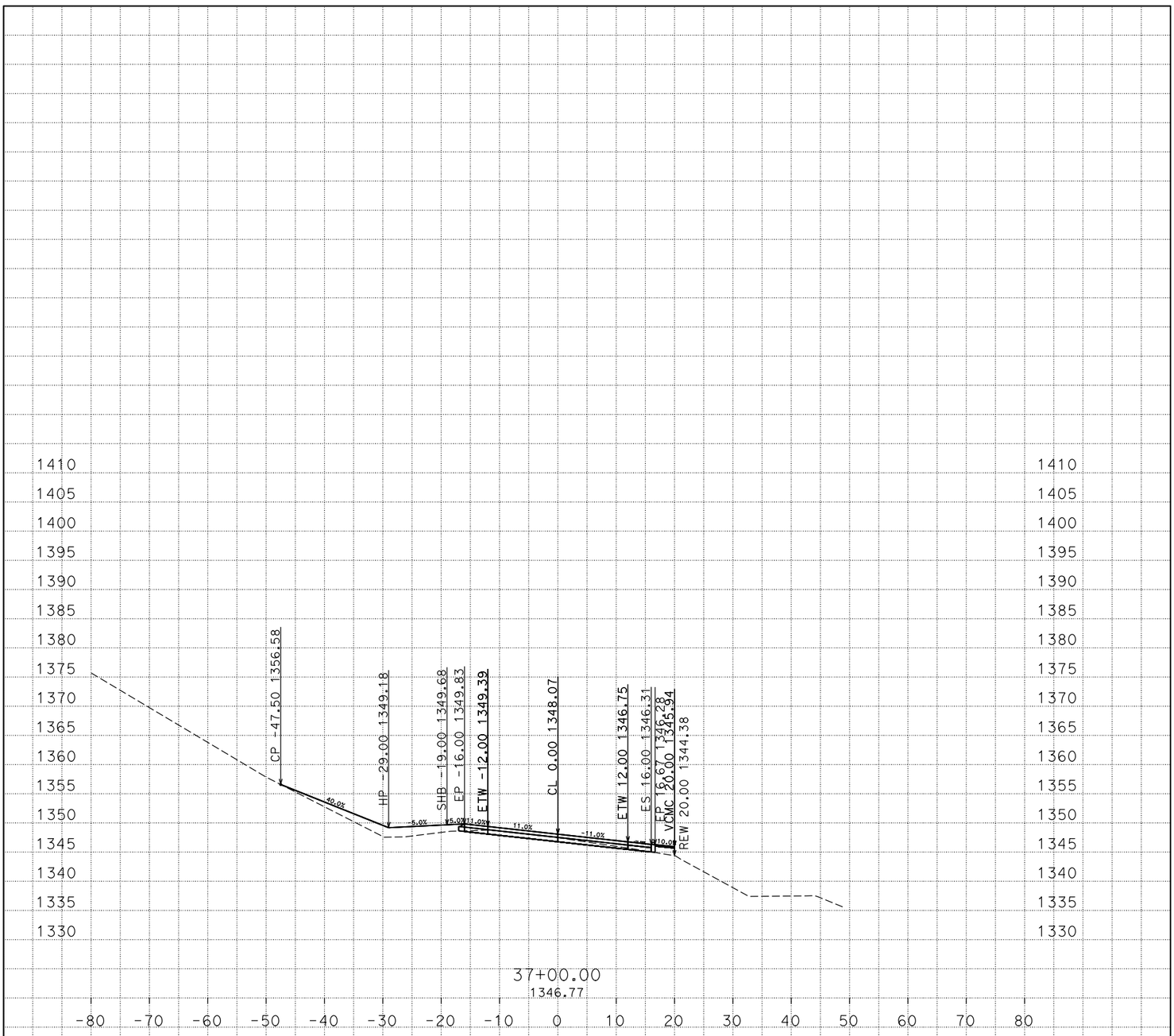

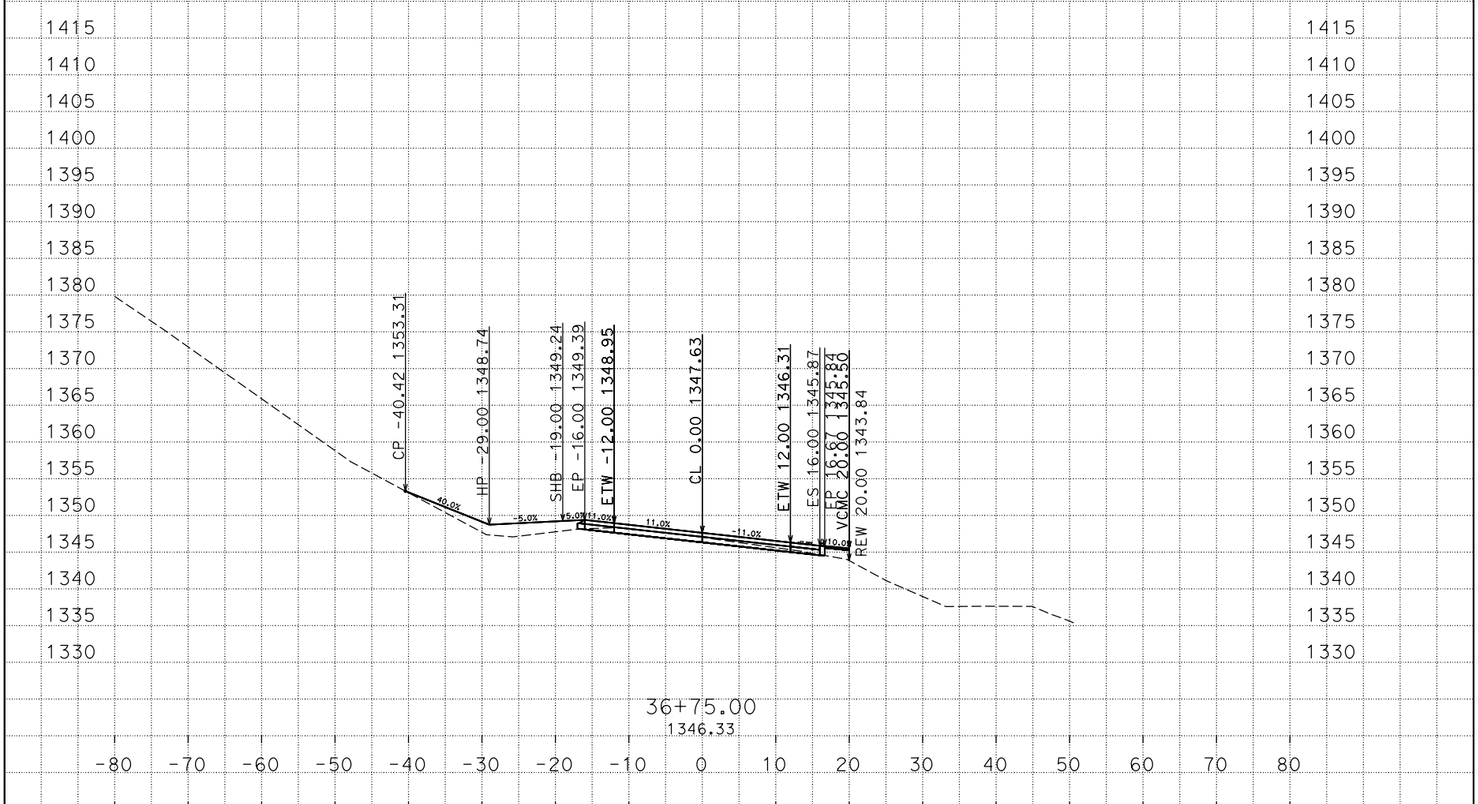

PLOTTED DATE: 03-MAR-2015

SCALE: 1"=10' Horiz.
1"=10' Vert.

CREATED BY: s113032

CONTRACT: 02-4E8904
DIST/CO/RTE/PM: 02/SHA/299/47.5-48.1
PROJECT ID: 0212000062

A1
CROSS SECTIONS
53 OF 80

D:\4E890\Xsections
A1_TEMP_X_C3D_DWG.dwg - 2-Mar-15 3:30 PM

FOR EARTHWORK DEVELOPMENT ONLY

All Dimensions are U.S. Survey Feet

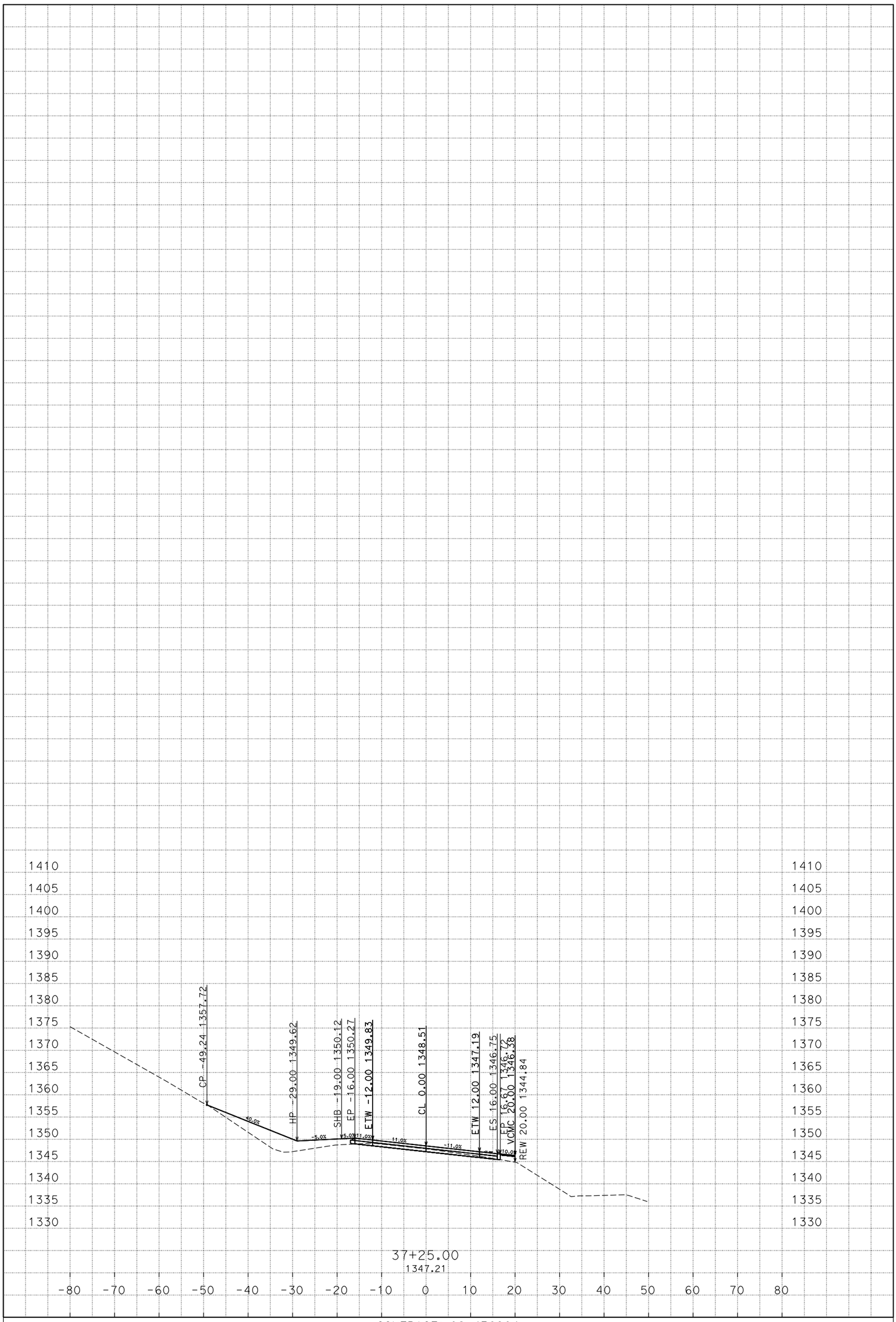

D:\4E890\Xsections
A1_TEMP_X_C3D_DWG.dwg - 2-Mar-15 3:30 PM

PLOTTED DATE: 03-MAR-2015

SCALE: 1"=10' Horiz.
1"=10' Vert.

CREATED BY: s113032

CONTRACT: 02-4E8904
DIST/CO/RTE/PM: 02/SHA/299/47.5-48.1
PROJECT ID: 0212000062

A1
CROSS SECTIONS
54 OF 80

FOR EARTHWORK DEVELOPMENT ONLY

All Dimensions are U.S. Survey Feet

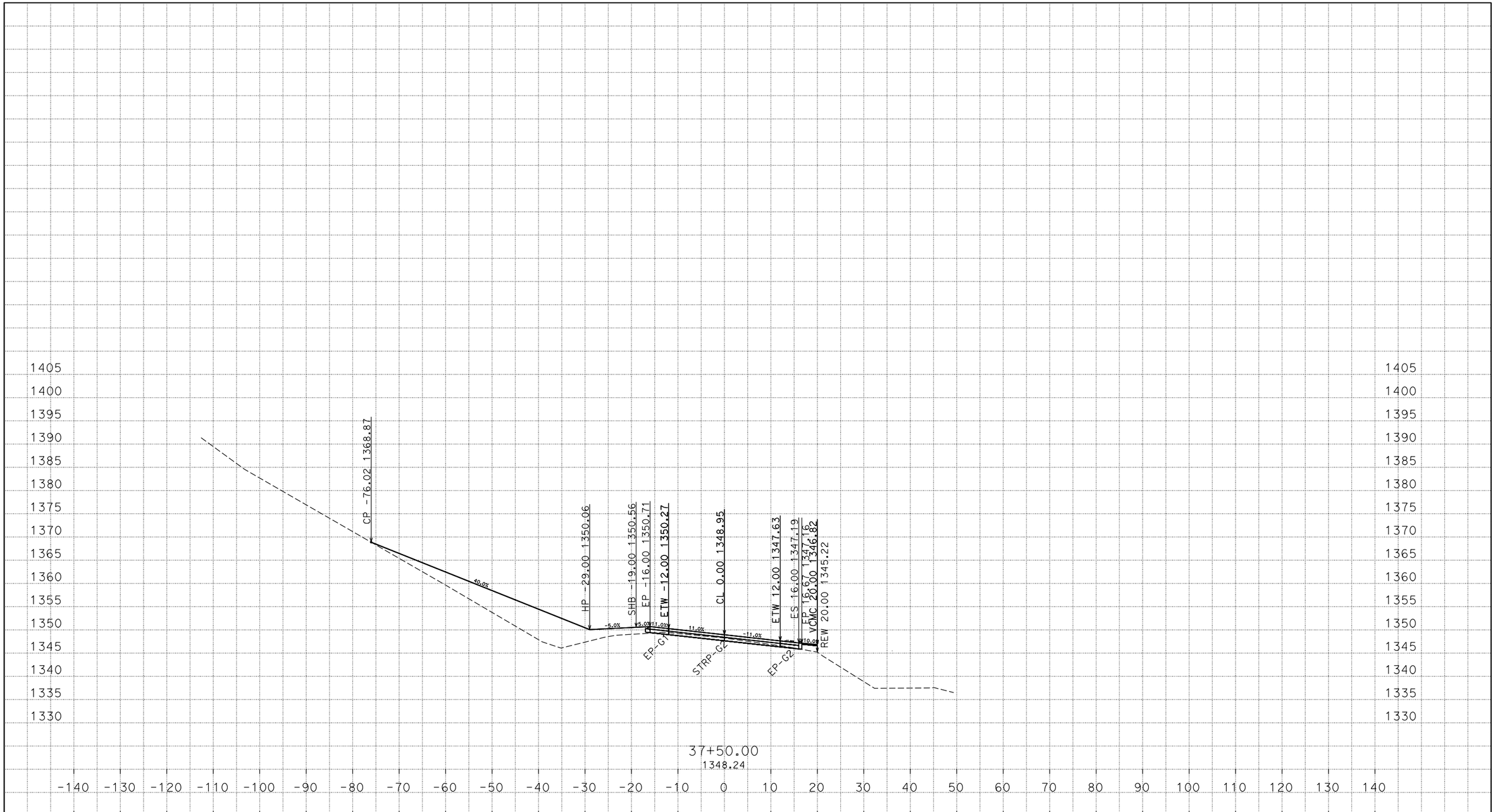

D:\4E890\Xsections
A1_TEMP_X_C3D_DWG.dwg - 2-Mar-15 3:30 PM

PLOTTED DATE: 03-MAR-2015

SCALE: 1"=10' Horiz.
1"=10' Vert.

CREATED BY: s113032

CONTRACT: 02-4E8904

DIST/CO/RTE/PM: 02/SHA/299/47.5-48.1

PROJECT ID: 0212000062

A1
CROSS SECTIONS

FOR EARTHWORK DEVELOPMENT ONLY

All Dimensions are U.S. Survey Feet

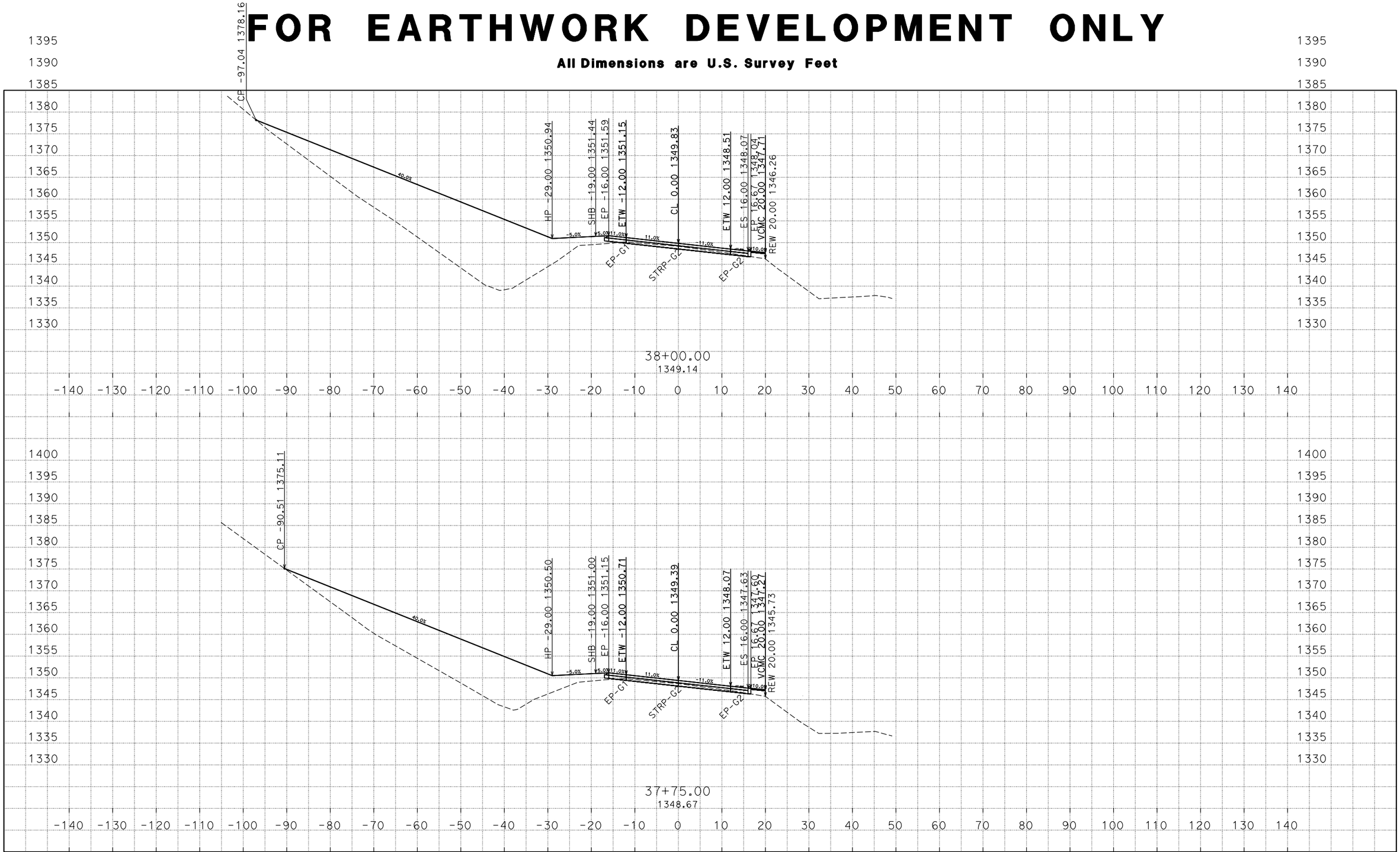

PLOTTED DATE: 03-MAR-2015

SCALE: 1"=10' Horiz.
1"=10' Vert.

CREATED BY: s113032

CONTRACT: 02-4E8904

DIST/CO/RTE/PM: 02/SHA/299/47.5-48.1

PROJECT ID: 0212000062

A1
CROSS SECTIONS

D:\4E890\Xsections
A1_TEMP_X_C3D_DWG.dwg - 2-Mar-15 3:30 PM

FOR EARTHWORK DEVELOPMENT ONLY

All Dimensions are U.S. Survey Feet

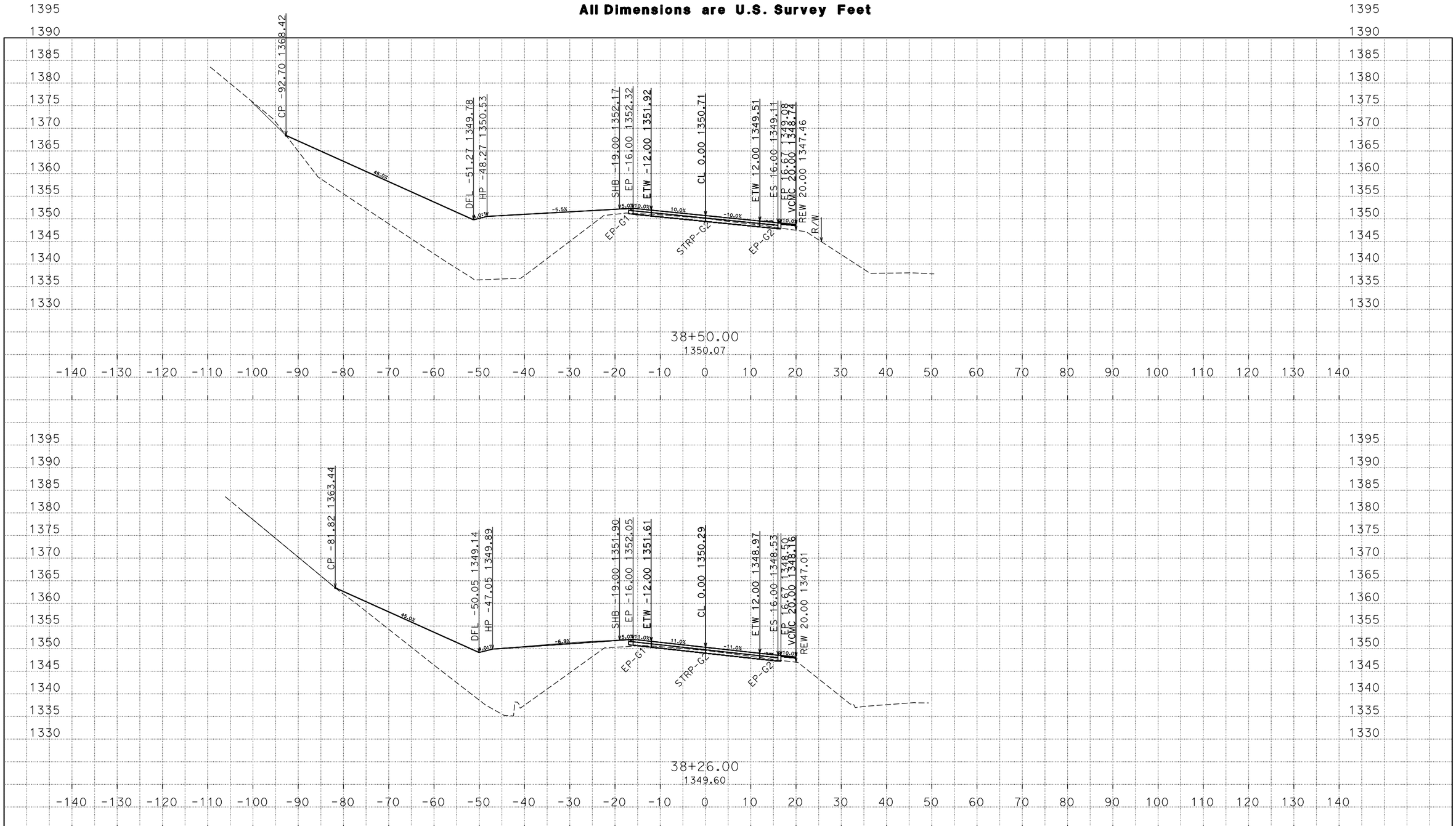

PLOTTED DATE: 03-MAR-2015

SCALE: 1"=10' Horiz.
1"=10' Vert.

CREATED BY: s113032

CONTRACT: 02-4E8904

DIST/CO/RTE/PM: 02/SHA/299/47.5-48.1

PROJECT ID: 0212000062

A1
CROSS SECTIONS

D:\4E890\Xsections
A1_TEMP_X_C3D_DWG.dwg - 2-Mar-15 3:30 PM

FOR EARTHWORK DEVELOPMENT ONLY

All Dimensions are U.S. Survey Feet

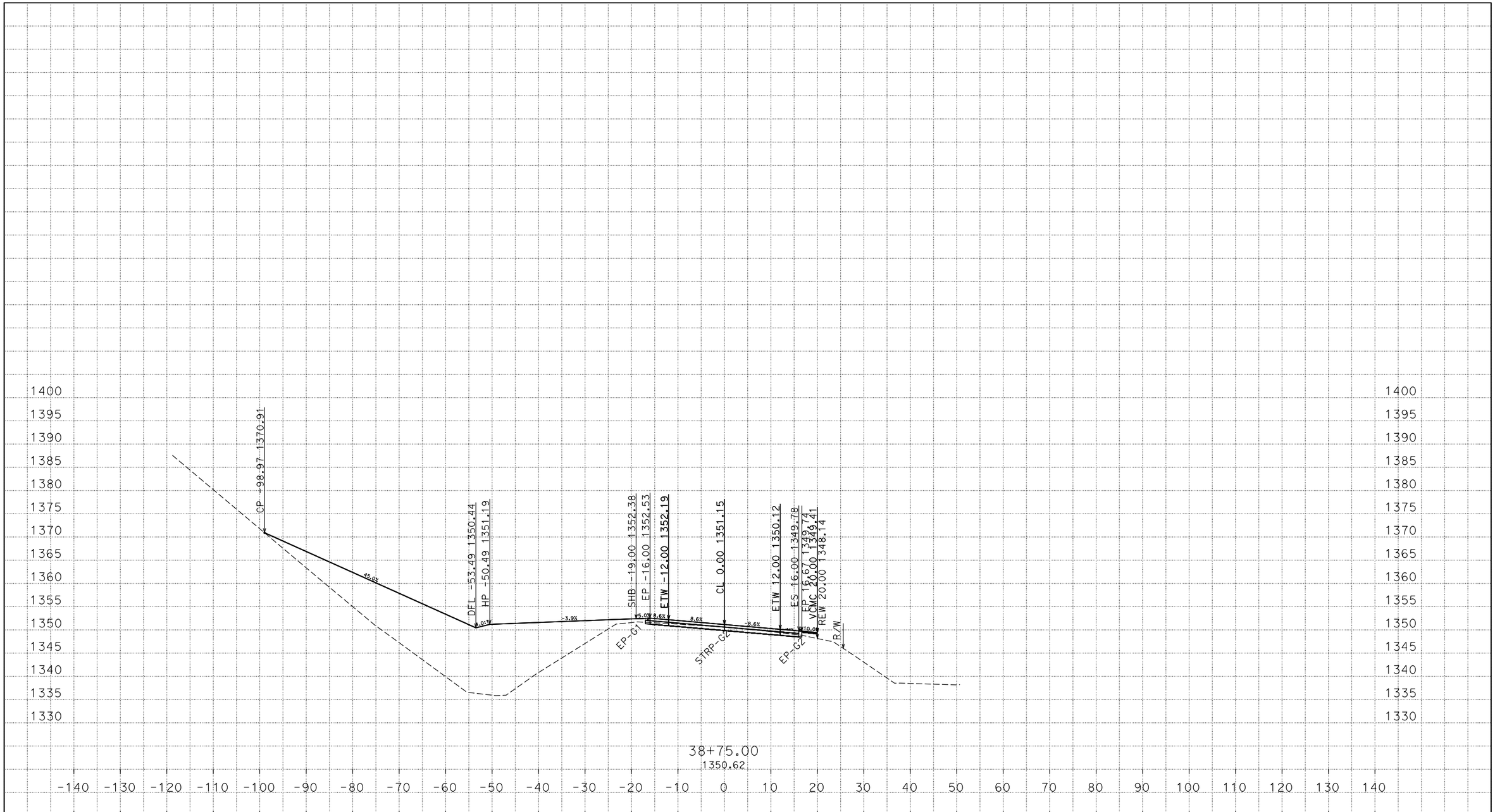

PLOTTED DATE: 03-MAR-2015

SCALE: 1"=10' Horiz.
1"=10' Vert.

CREATED BY: s113032

CONTRACT: 02-4E8904

DIST/CO/RTE/PM: 02/SHA/299/47.5-48.1

PROJECT ID: 0212000062

A1
CROSS SECTIONS

D:\4E890\Xsections
A1_TEMP_X_C3D_DWG.dwg - 2-Mar-15 3:30 PM

FOR EARTHWORK DEVELOPMENT ONLY

All Dimensions are U.S. Survey Feet

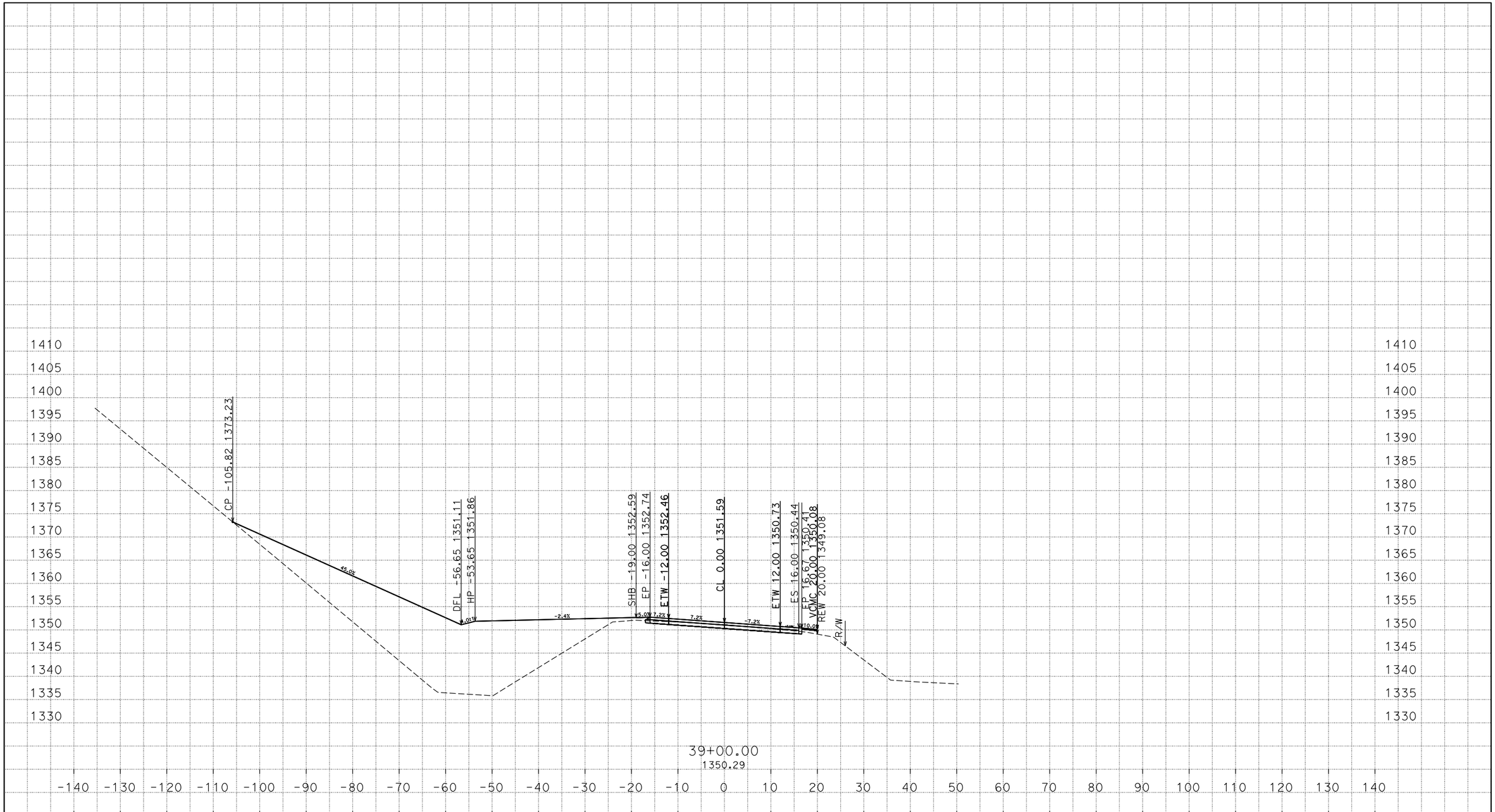

PLOTTED DATE: 03-MAR-2015

SCALE: 1"=10' Horiz.
1"=10' Vert.

CREATED BY: s113032

CONTRACT: 02-4E8904

DIST/CO/RTE/PM: 02/SHA/299/47.5-48.1

PROJECT ID: 0212000062

A1
CROSS SECTIONS

D:\4E890\Xsections
A1_TEMP_X_C3D_DWG.dwg - 2-Mar-15 3:30 PM

FOR EARTHWORK DEVELOPMENT ONLY

All Dimensions are U.S. Survey Feet

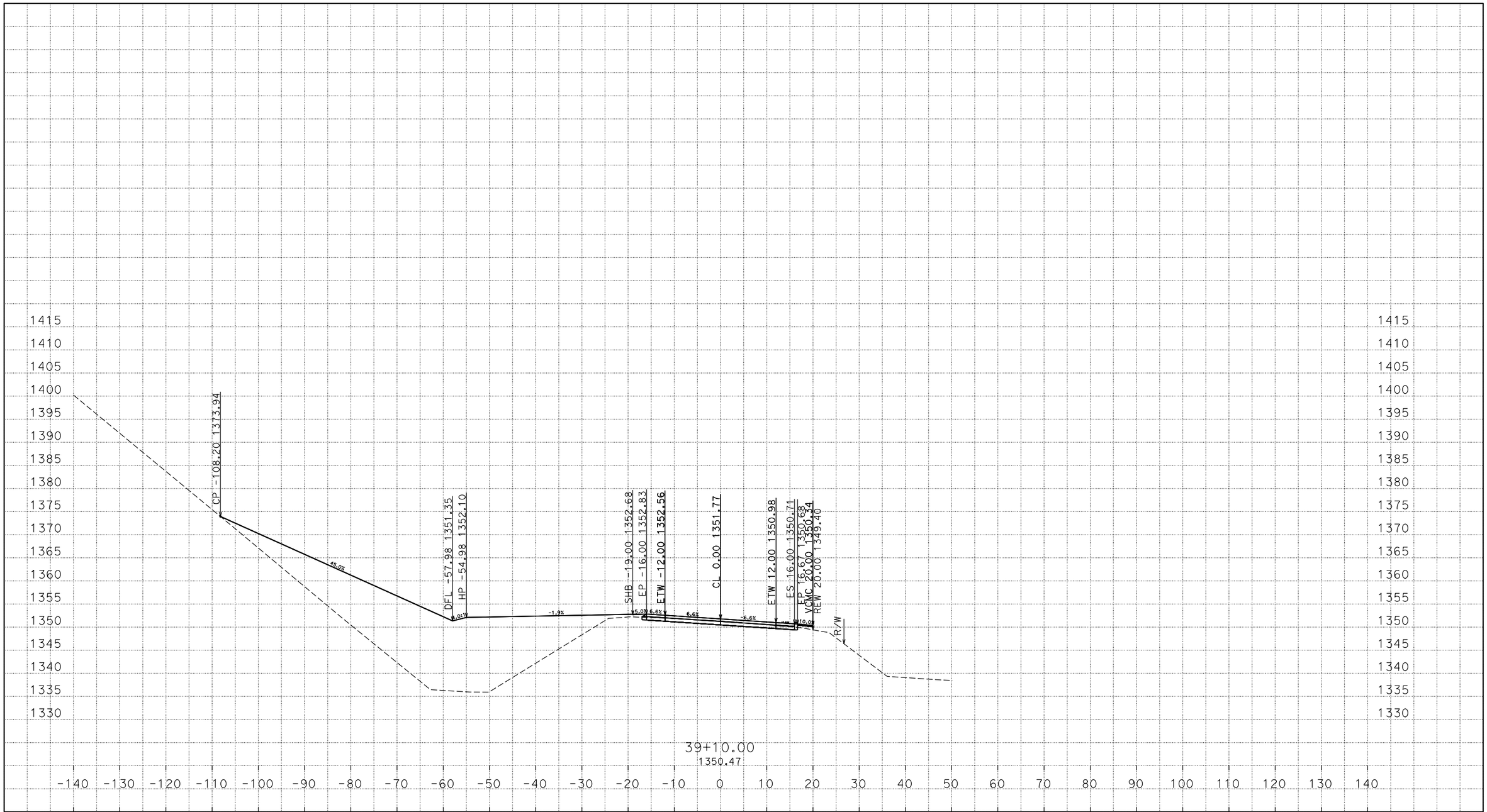

PLOTTED DATE: 03-MAR-2015

SCALE: 1"=10' Horiz.
1"=10' Vert.

CREATED BY: s113032

CONTRACT: 02-4E8904

DIST/CO/RTE/PM: 02/SHA/299/47.5-48.1

PROJECT ID: 0212000062

A1
CROSS SECTIONS

D:\4E890\Xsections
A1_TEMP_X_C3D_DWG.dwg - 2-Mar-15 3:30 PM

FOR EARTHWORK DEVELOPMENT ONLY

All Dimensions are U.S. Survey Feet

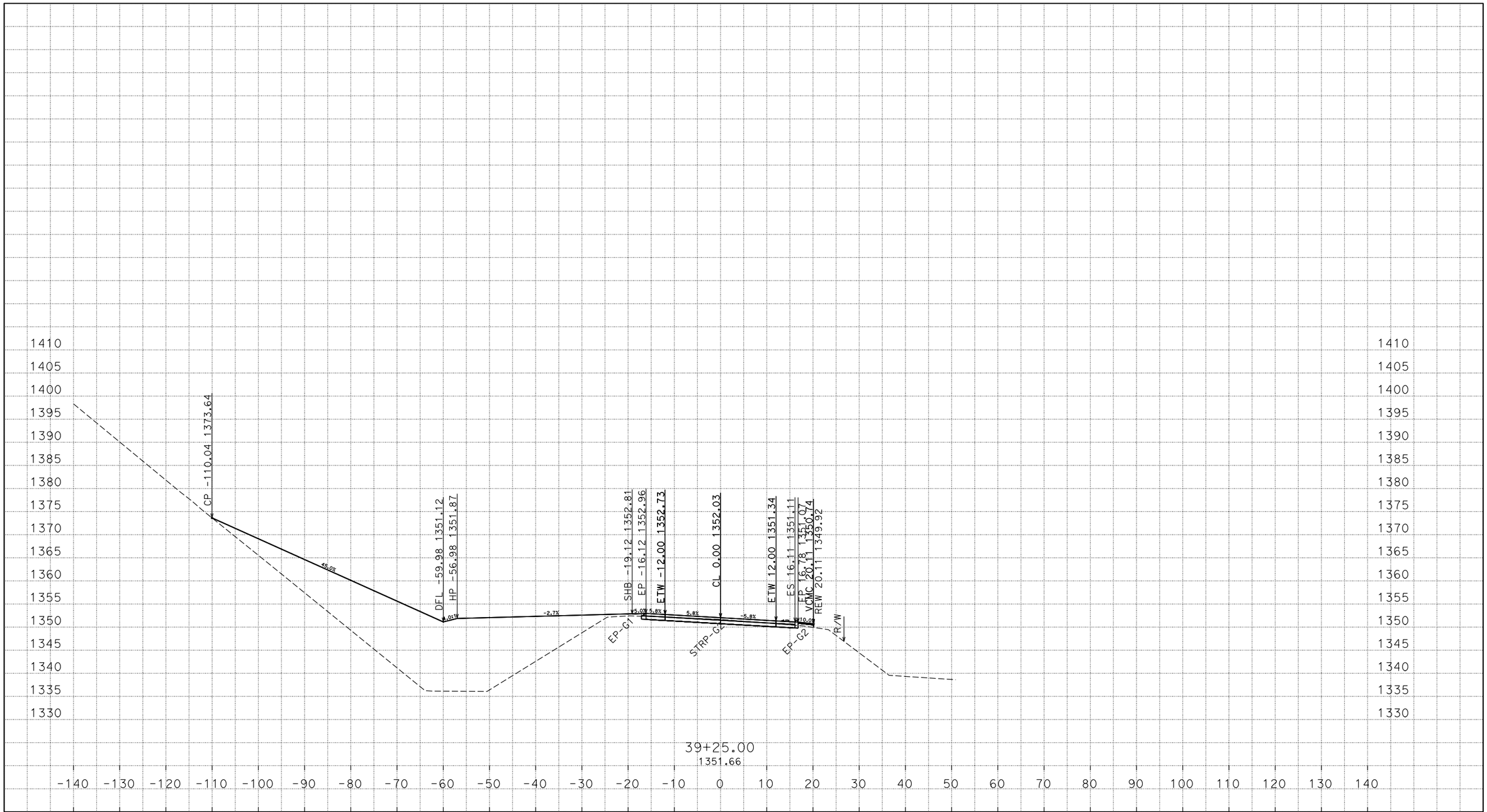

PLOTTED DATE: 03-MAR-2015

SCALE: 1"=10' Horiz.
1"=10' Vert.

CREATED BY: s113032

CONTRACT: 02-4E8904

DIST/CO/RTE/PM: 02/SHA/299/47.5-48.1

PROJECT ID: 0212000062

A1
CROSS SECTIONS

D:\4E890\Xsections
A1_TEMP_X_C3D_DWG.dwg - 2-Mar-15 3:30 PM

FOR EARTHWORK DEVELOPMENT ONLY

All Dimensions are U.S. Survey Feet

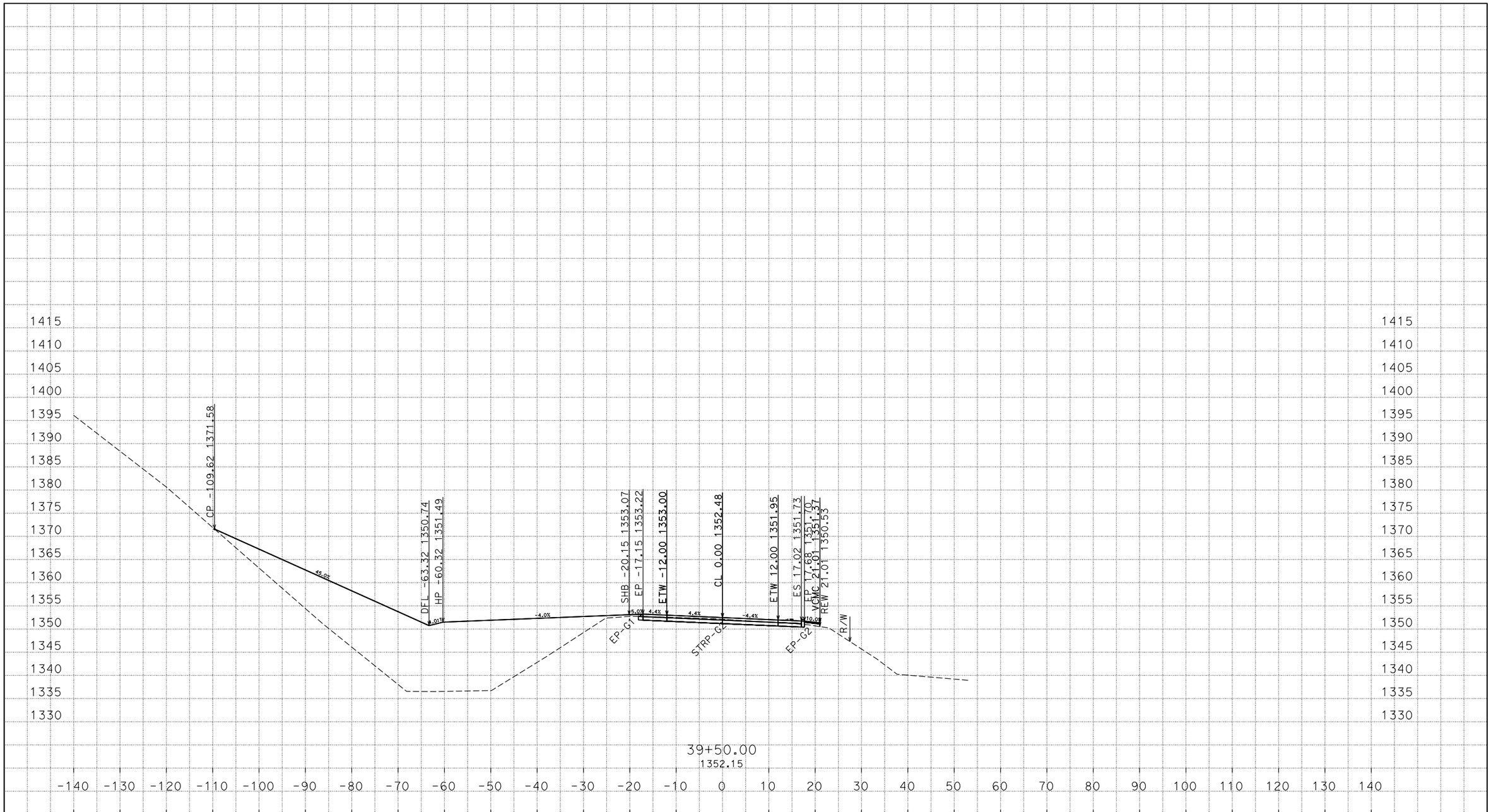

D:\4E890\Xsections
A1_TEMP_X_C3D_DWG.dwg - 2-Mar-15 3:30 PM

PLOTTED DATE: 03-MAR-2015

SCALE: 1"=10' Horiz.
1"=10' Vert.

CREATED BY: s113032

CONTRACT: 02-4E8904

DIST/CO/RTE/PM: 02/SHA/299/47.5-48.1

PROJECT ID: 0212000062

A1
CROSS SECTIONS

FOR EARTHWORK DEVELOPMENT ONLY

All Dimensions are U.S. Survey Feet

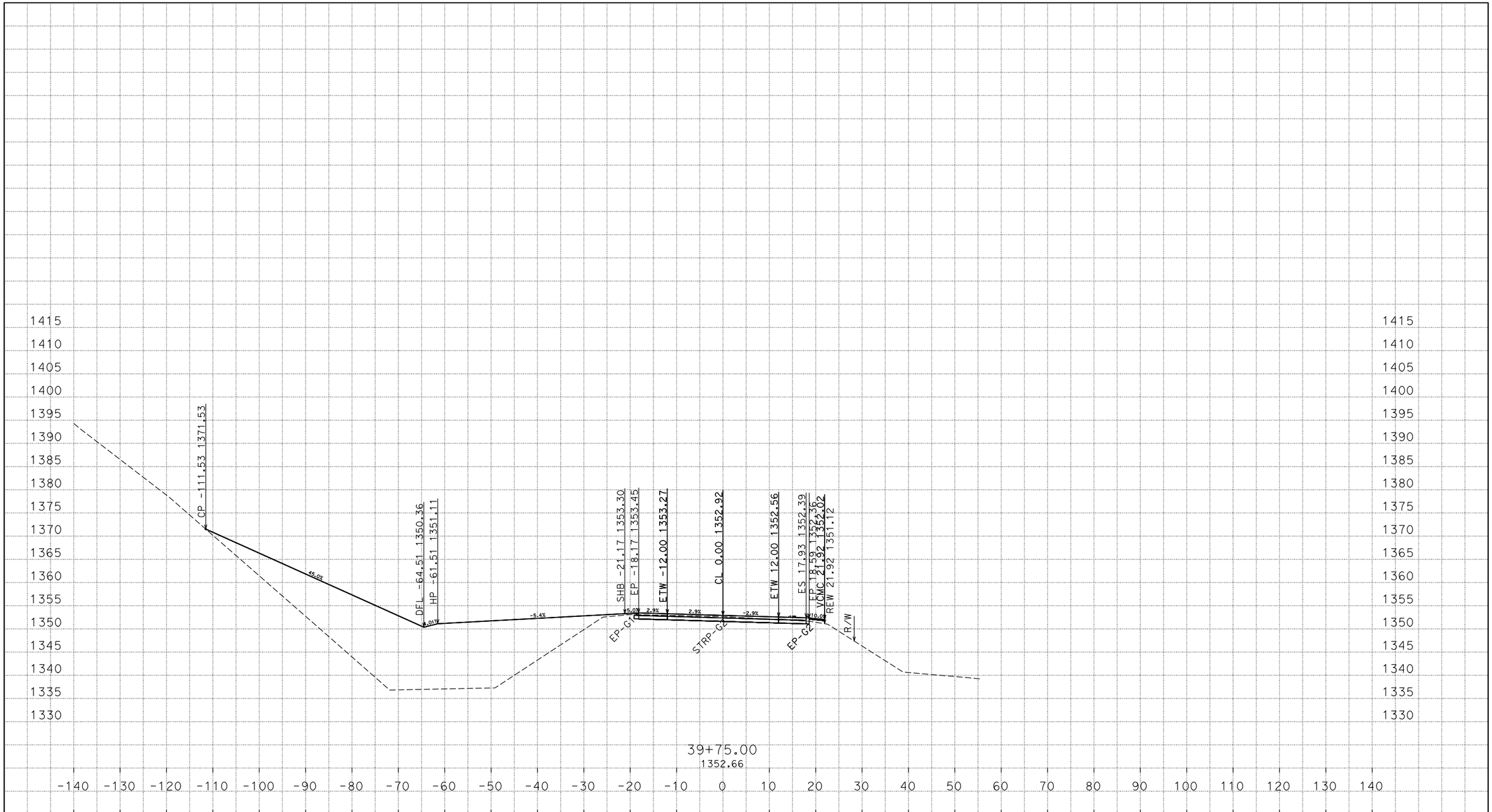

PLOTTED DATE: 03-MAR-2015

SCALE: 1"=10' Horiz.
1"=10' Vert.

CREATED BY: s113032

CONTRACT: 02-4E8904

DIST/CO/RTE/PM: 02/SHA/299/47.5-48.1

PROJECT ID: 0212000062

A1
CROSS SECTIONS

D:\4E890\Xsections
A1_TEMP_X_C3D_DWG.dwg - 2-Mar-15 3:30 PM

FOR EARTHWORK DEVELOPMENT ONLY

All Dimensions are U.S. Survey Feet

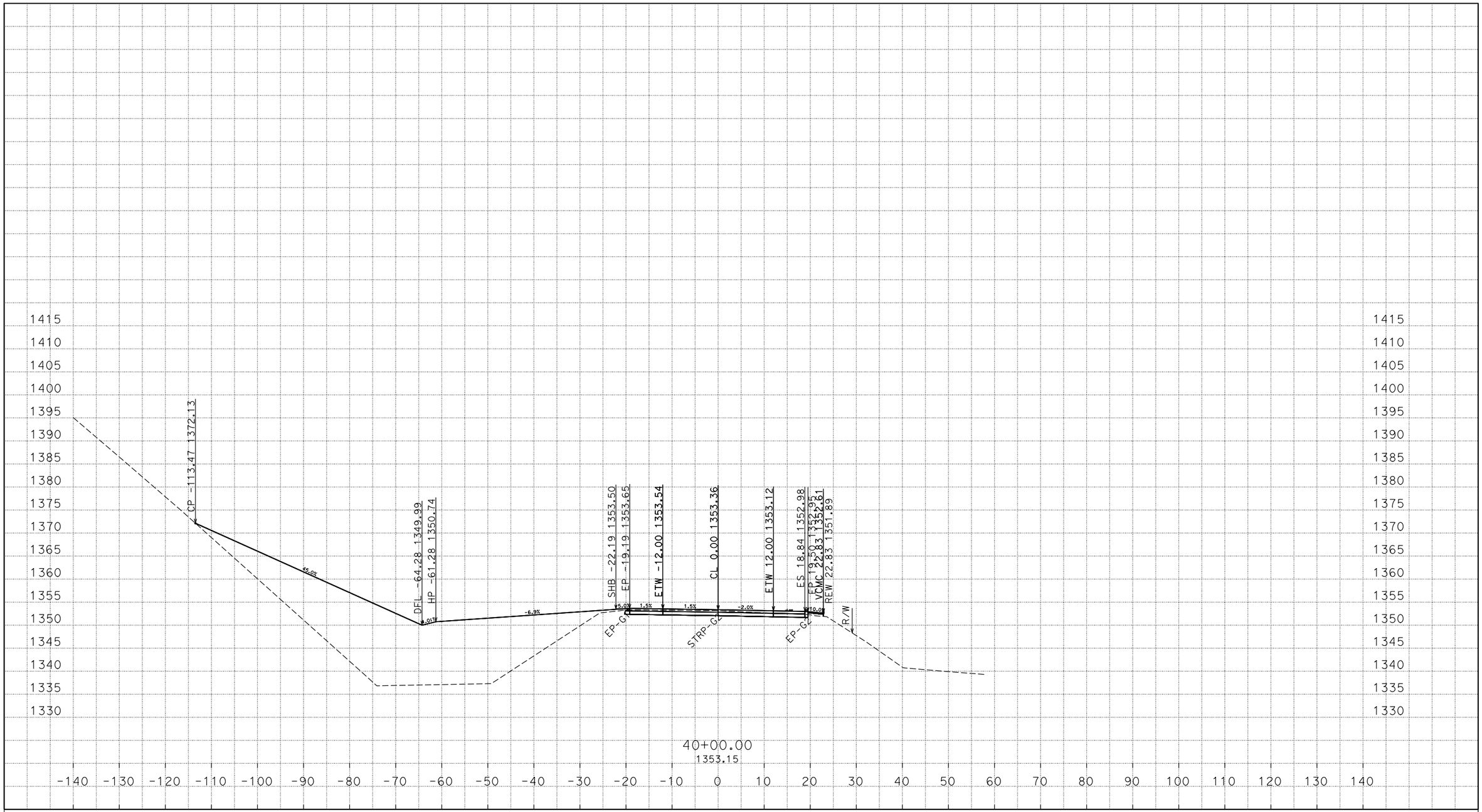

PLOTTED DATE: 03-MAR-2015

SCALE: 1"=10' Horiz.
1"=10' Vert.

CREATED BY: s113032

CONTRACT: 02-4E8904

DIST/CO/RTE/PM: 02/SHA/299/47.5-48.1

PROJECT ID: 0212000062

A1
CROSS SECTIONS

D:\4E890\Xsections
A1_TEMP_X_C3D_DWG.dwg - 2-Mar-15 3:30 PM

FOR EARTHWORK DEVELOPMENT ONLY

All Dimensions are U.S. Survey Feet

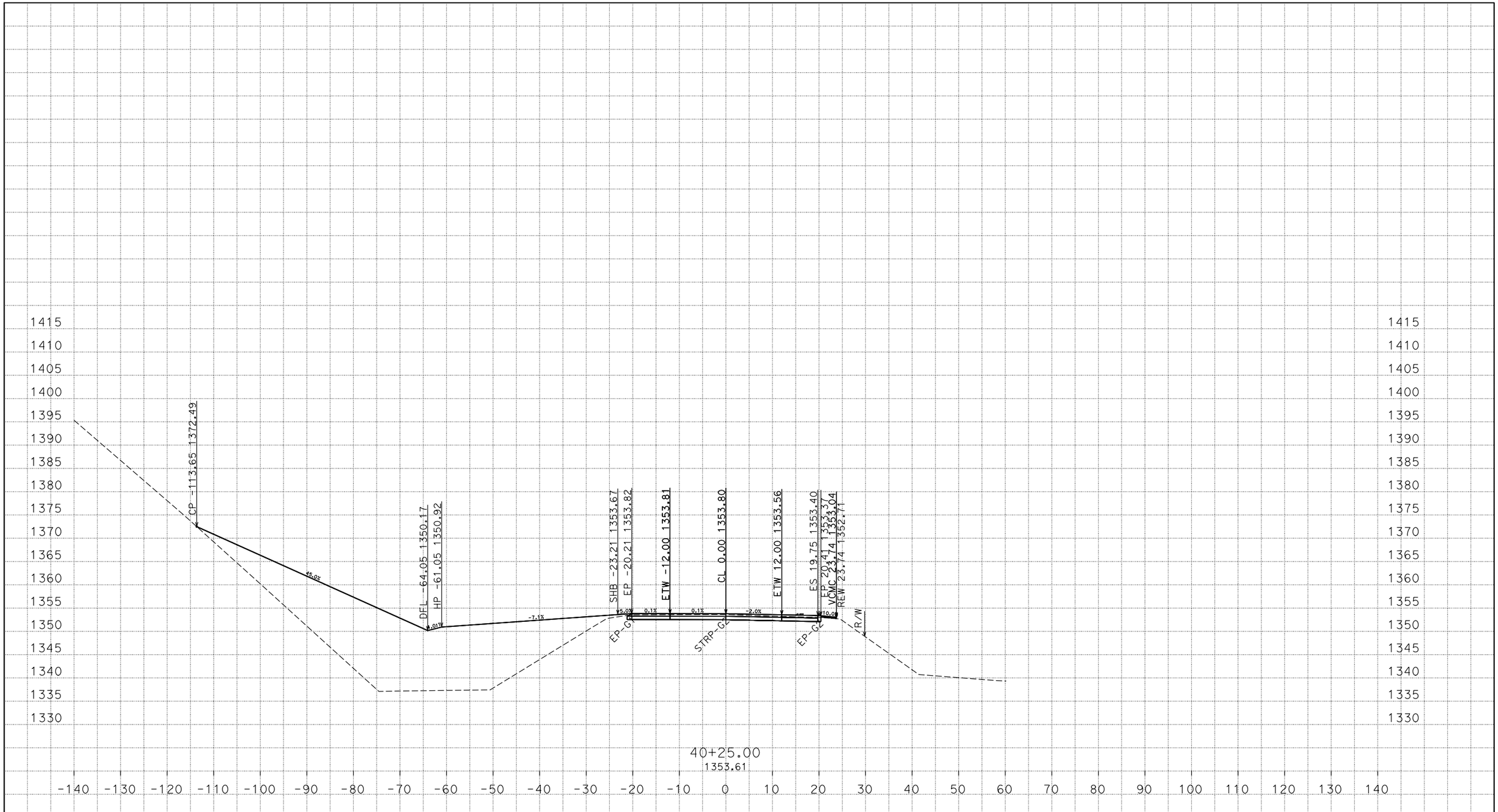

PLOTTED DATE: 03-MAR-2015

SCALE: 1"=10' Horiz.
1"=10' Vert.

CREATED BY: s113032

CONTRACT: 02-4E8904

DIST/CO/RTE/PM: 02/SHA/299/47.5-48.1

PROJECT ID: 0212000062

A1
CROSS SECTIONS

D:\4E890\Xsections
A1_TEMP_X_C3D_DWG.dwg - 2-Mar-15 3:30 PM

FOR EARTHWORK DEVELOPMENT ONLY

All Dimensions are U.S. Survey Feet

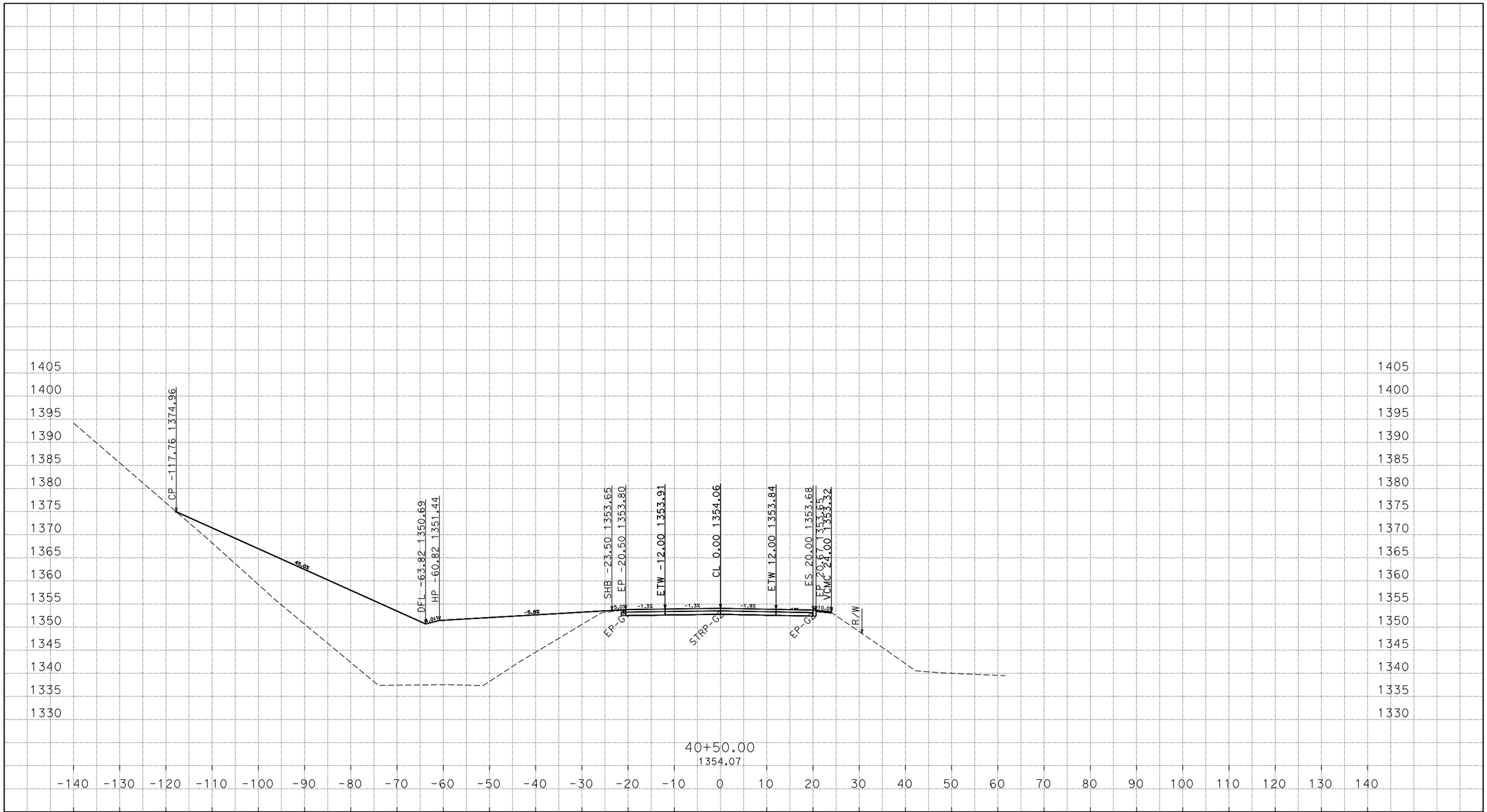

PLOTTED DATE: 03-MAR-2015

SCALE: 1"=10' Horiz.
1"=10' Vert.

CREATED BY: s113032

CONTRACT: 02-4E8904

DIST/CO/RTE/PM: 02/SHA/299/47.5-48.1

PROJECT ID: 0212000062

A1
CROSS SECTIONS

D:\4E890\Xsections
A1_TEMP_X_C3D_DWG.dwg - 2-Mar-15 3:30 PM

FOR EARTHWORK DEVELOPMENT ONLY

All Dimensions are U.S. Survey Feet

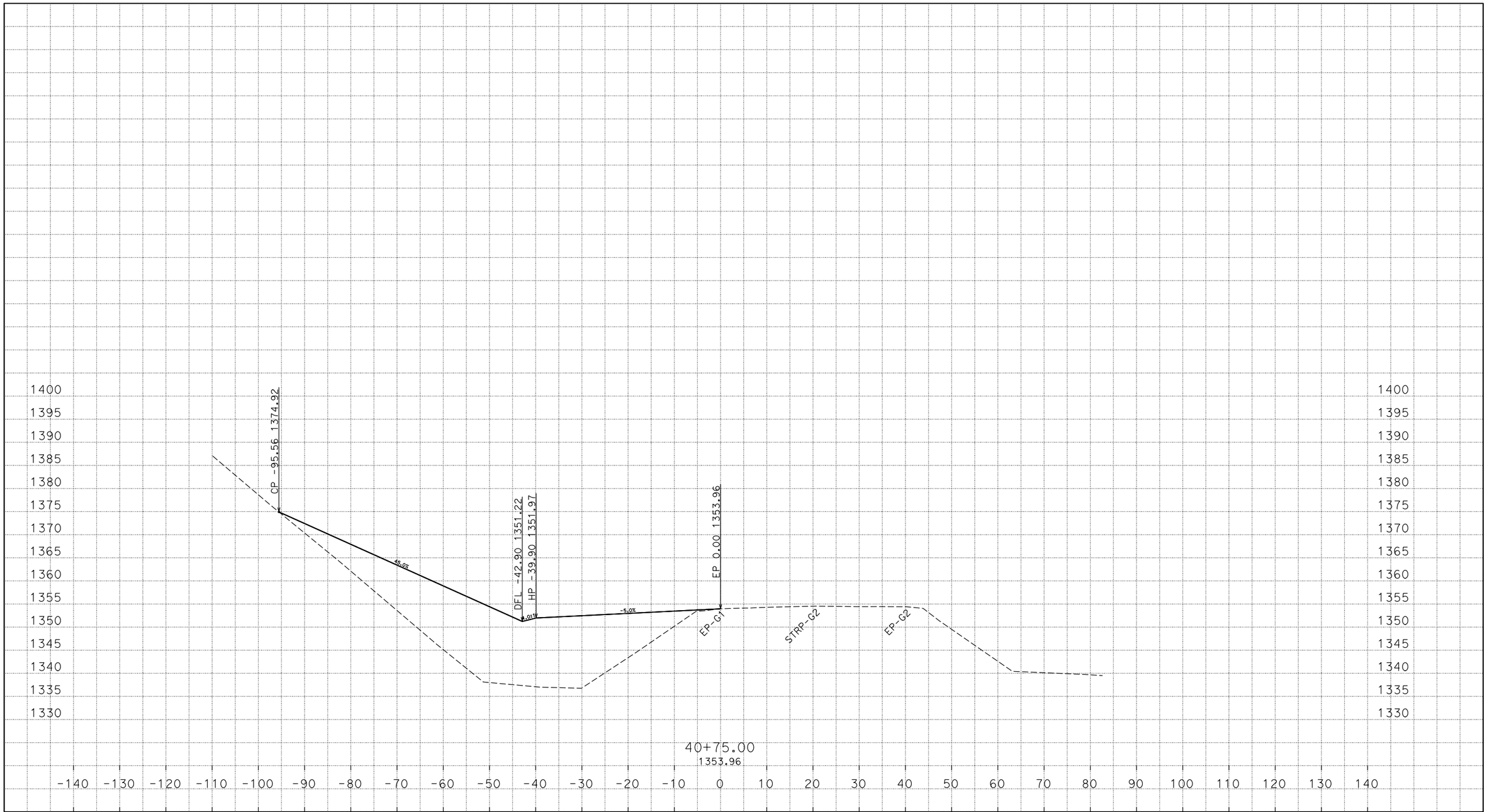

PLOTTED DATE: 03-MAR-2015

SCALE: 1"=10' Horiz.
1"=10' Vert.

CREATED BY: s113032

CONTRACT: 02-4E8904

DIST/CO/RTE/PM: 02/SHA/299/47.5-48.1

PROJECT ID: 0212000062

A1
CROSS SECTIONS

D:\4E890\Xsections
A1_TEMP_X_C3D_DWG.dwg - 2-Mar-15 3:30 PM

FOR EARTHWORK DEVELOPMENT ONLY

All Dimensions are U.S. Survey Feet

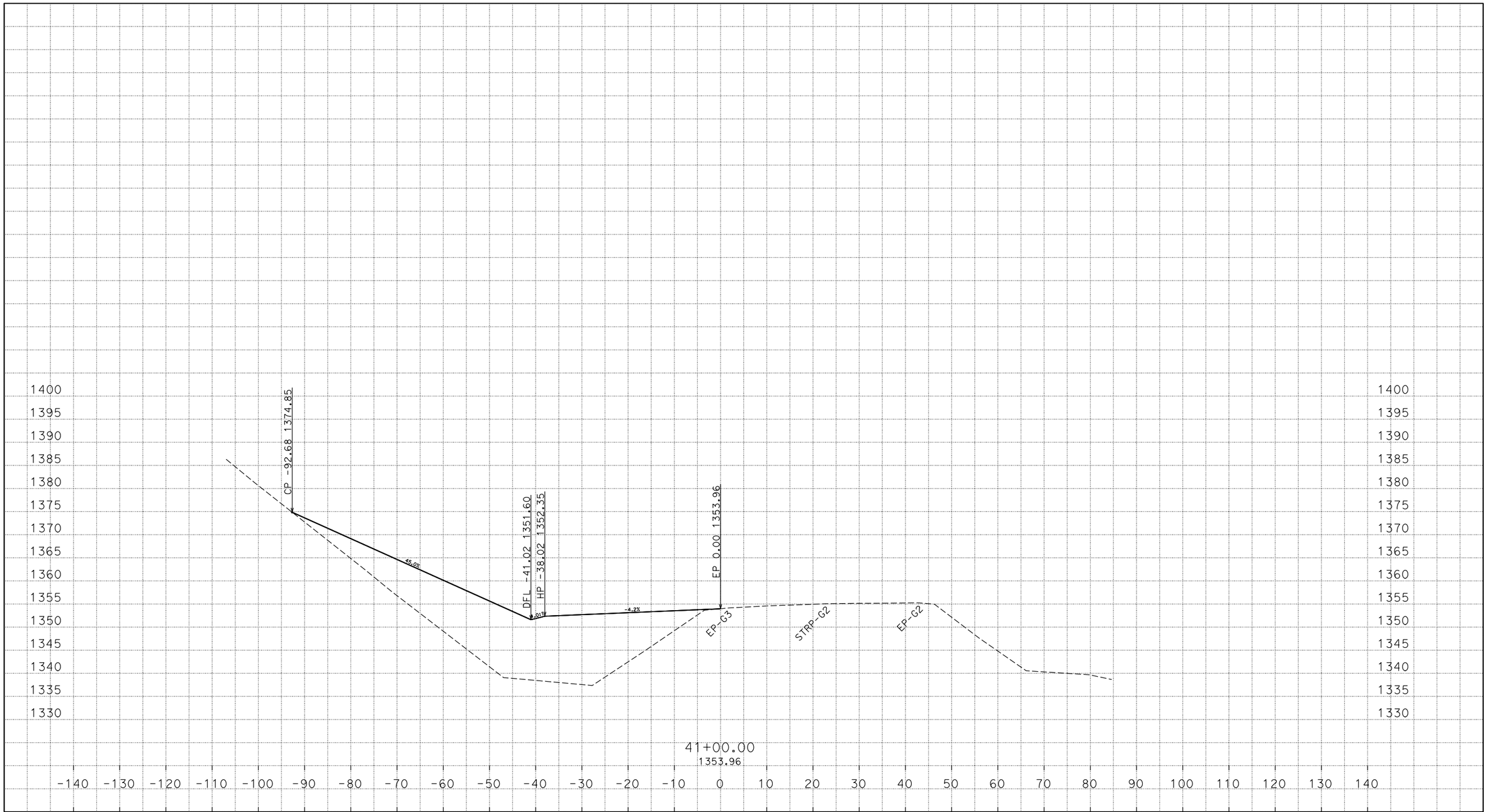

PLOTTED DATE: 03-MAR-2015

SCALE: 1"=10' Horiz.
1"=10' Vert.

CREATED BY: s113032

CONTRACT: 02-4E8904

DIST/CO/RTE/PM: 02/SHA/299/47.5-48.1

PROJECT ID: 0212000062

A1
CROSS SECTIONS

D:\4E890\Xsections
A1_TEMP_X_C3D_DWG.dwg - 2-Mar-15 3:30 PM

FOR EARTHWORK DEVELOPMENT ONLY

All Dimensions are U.S. Survey Feet

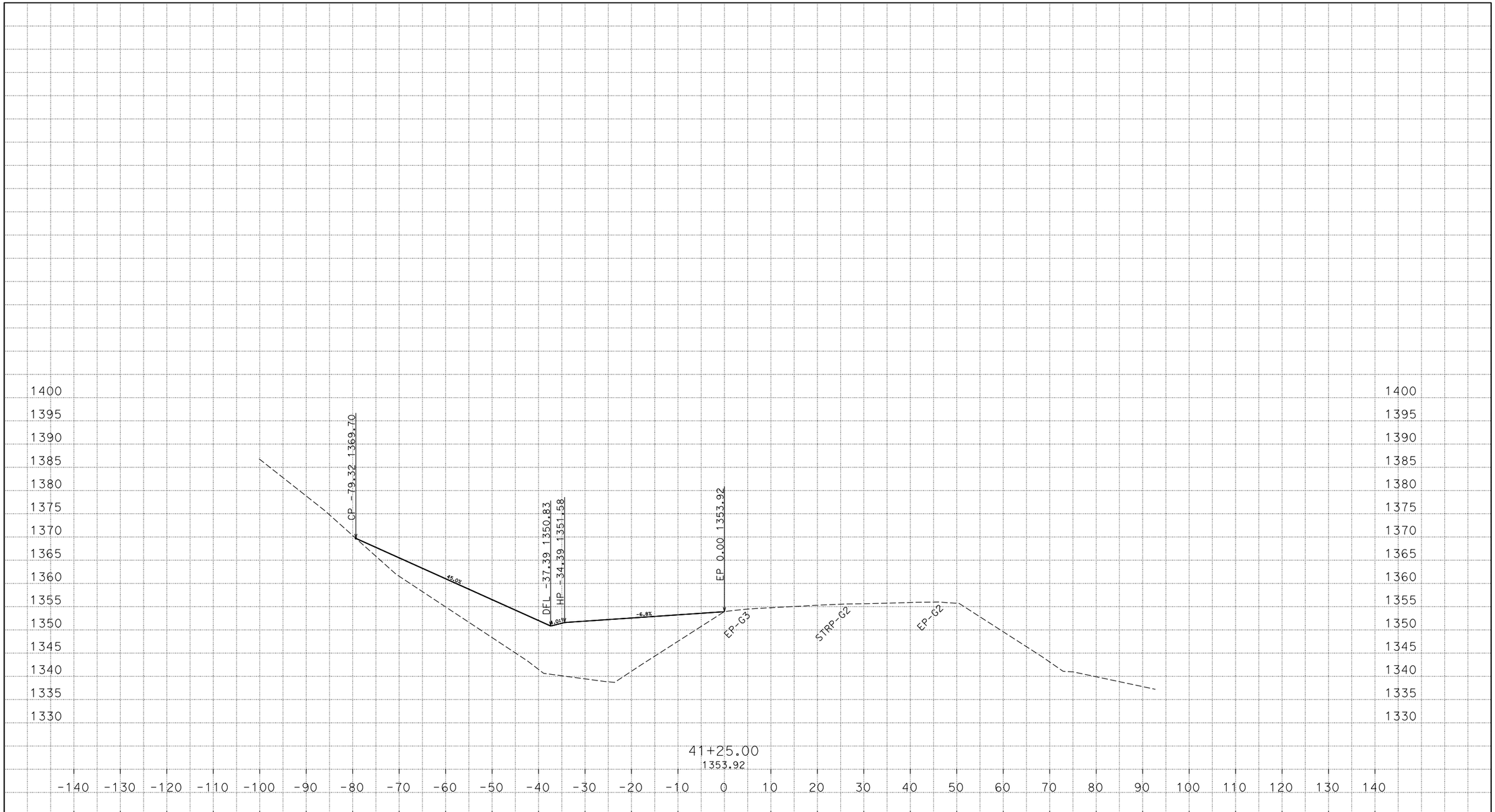

PLOTTED DATE: 03-MAR-2015

SCALE: 1"=10' Horiz.
1"=10' Vert.

CREATED BY: s113032

CONTRACT: 02-4E8904

DIST/CO/RTE/PM: 02/SHA/299/47.5-48.1

PROJECT ID: 0212000062

A1
CROSS SECTIONS

D:\4E890\Xsections
A1_TEMP_X_C3D_DWG.dwg - 2-Mar-15 3:30 PM

FOR EARTHWORK DEVELOPMENT ONLY

All Dimensions are U.S. Survey Feet

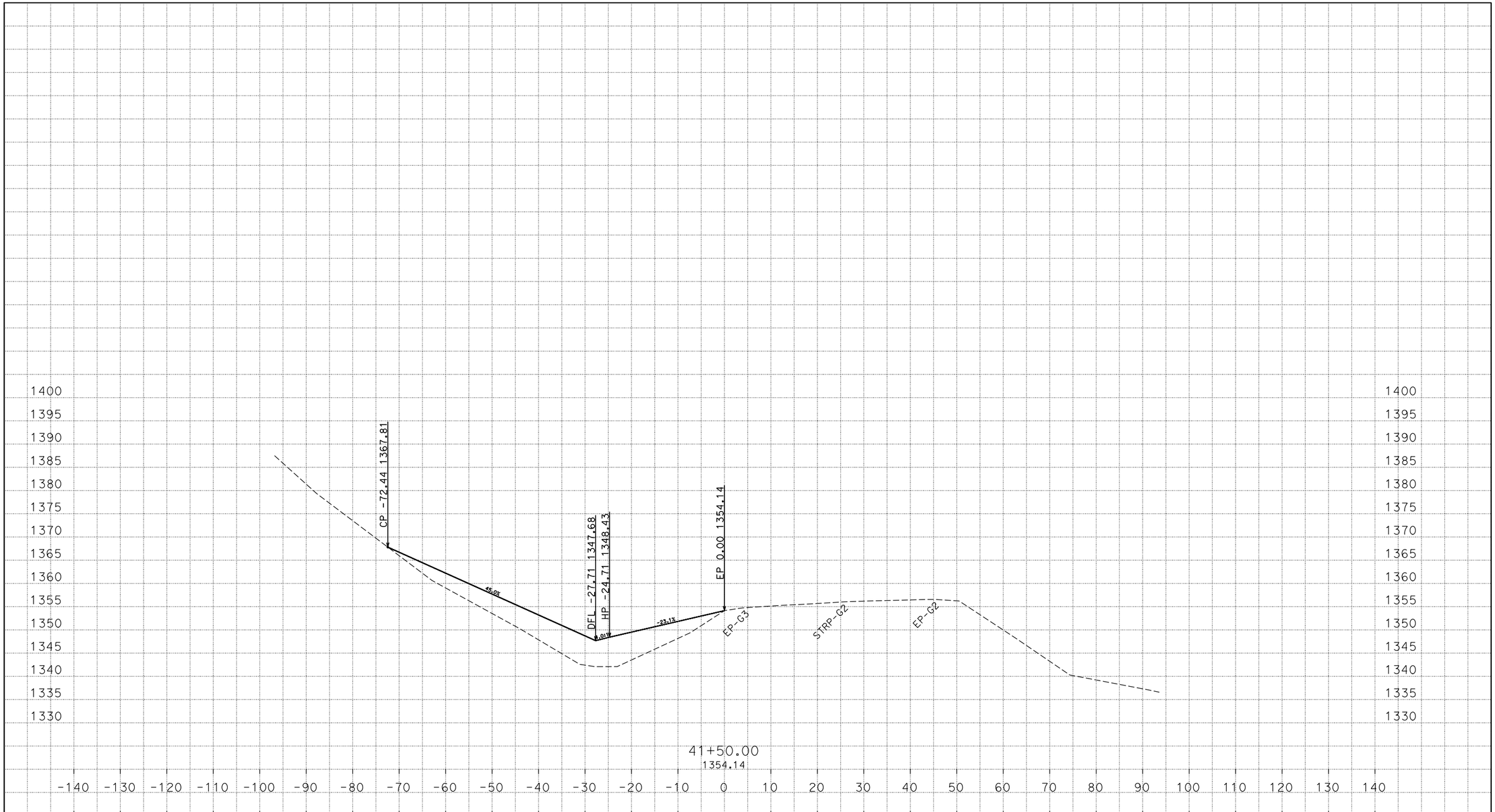

PLOTTED DATE: 03-MAR-2015

SCALE: 1"=10' Horiz.
1"=10' Vert.

CREATED BY: s113032

CONTRACT: 02-4E8904

DIST/CO/RTE/PM: 02/SHA/299/47.5-48.1

PROJECT ID: 0212000062

A1
CROSS SECTIONS

D:\4E890\Xsections
A1_TEMP_X_C3D_DWG.dwg - 2-Mar-15 3:30 PM

FOR EARTHWORK DEVELOPMENT ONLY

All Dimensions are U.S. Survey Feet

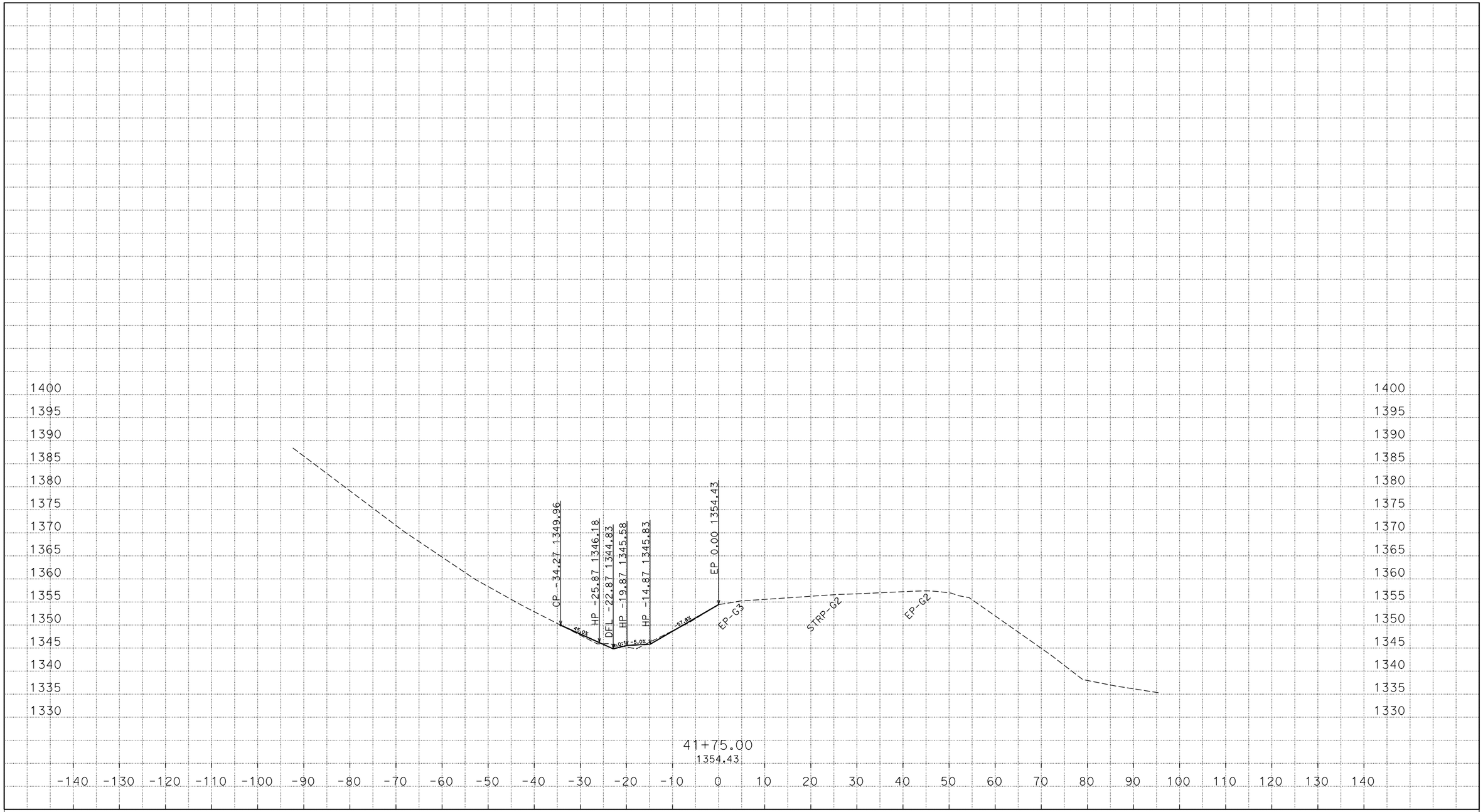

PLOTTED DATE: 03-MAR-2015

SCALE: 1"=10' Horiz.
1"=10' Vert.

CREATED BY: s113032

CONTRACT: 02-4E8904

DIST/CO/RTE/PM: 02/SHA/299/47.5-48.1

PROJECT ID: 0212000062

A1
CROSS SECTIONS

D:\4E890\Xsections
A1_TEMP_X_C3D_DWG.dwg - 2-Mar-15 3:30 PM

FOR EARTHWORK DEVELOPMENT ONLY

All Dimensions are U.S. Survey Feet

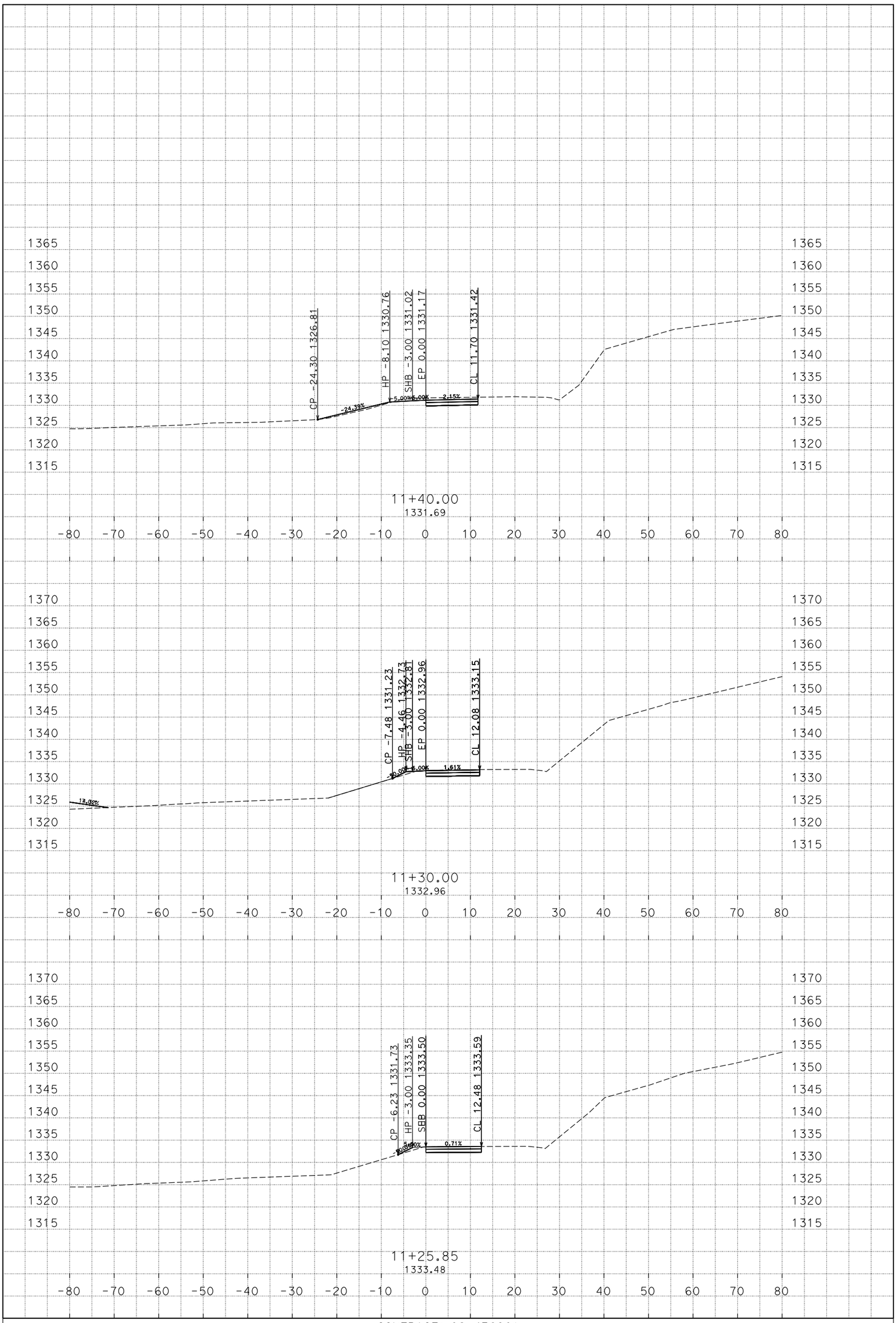

D:\4E890\Xsections
B1_TEMP_X_C3D_DWG.dwg - 2-Mar-15 4:42 PM

PLOTTED DATE: 03-MAR-2015

SCALE: 1"=10' Horiz.
1"=10' Vert.

CREATED BY: s113032

CONTRACT: 02-4E8901
DIST/CO/RTE/PM: 02/SHA/299/47.5/48.1
PROJECT ID: 0212000062

B1ETWLT
CROSS SECTIONS

FOR EARTHWORK DEVELOPMENT ONLY

All Dimensions are U.S. Survey Feet

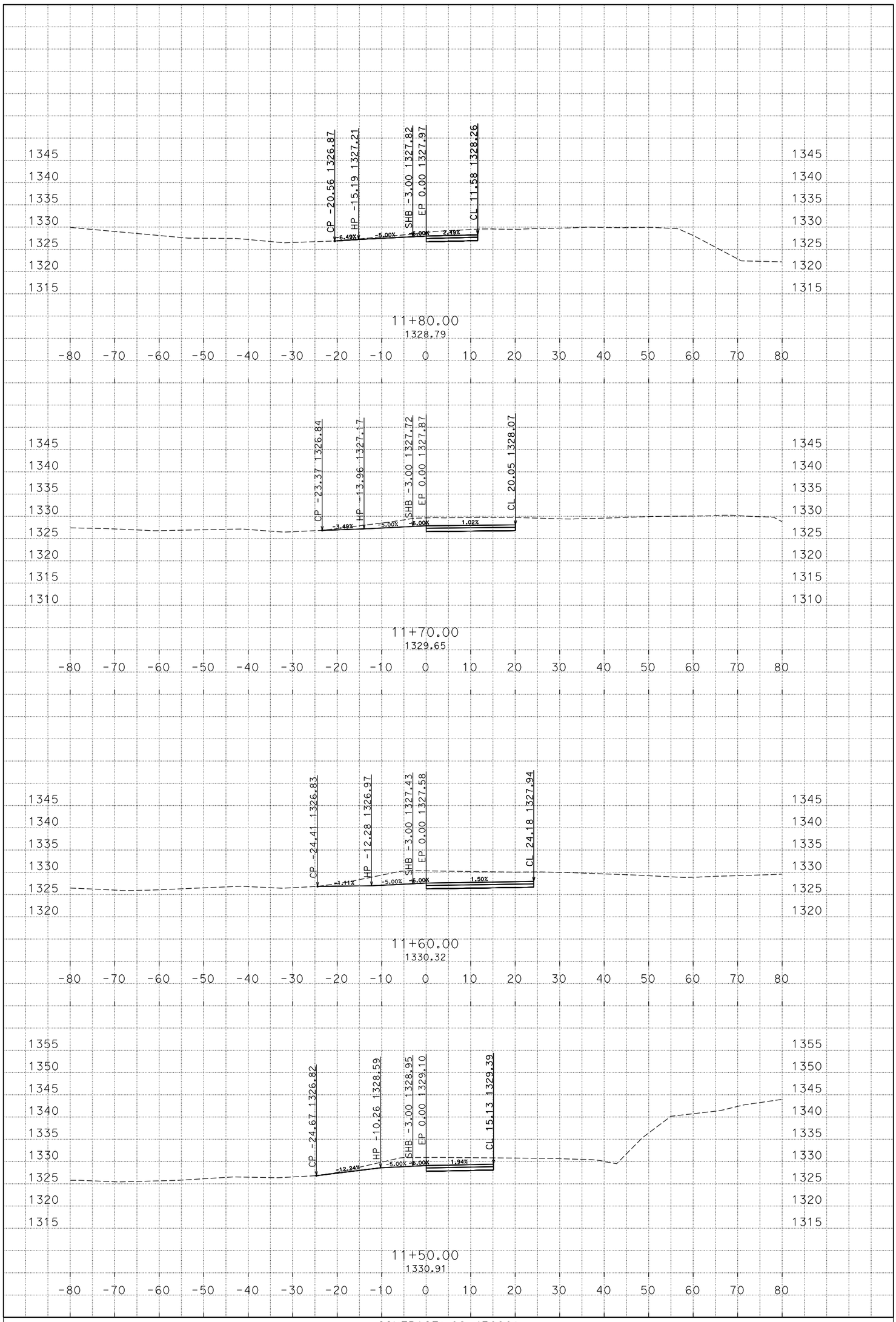

PLOTTED DATE: 03-MAR-2015

SCALE: 1"=10' Horiz.
1"=10' Vert.

CREATED BY: s113032

CONTRACT: 02-4E8901
DIST/CO/RTE/PM: 02/SHA/299/47.5/48.1
PROJECT ID: 0212000062

B1ETWLT
CROSS SECTIONS

D:\4E890\Xsections
B1_TEMP_X_C3D_DWG.dwg - 2-Mar-15 4:42 PM

FOR EARTHWORK DEVELOPMENT ONLY

All Dimensions are U.S. Survey Feet

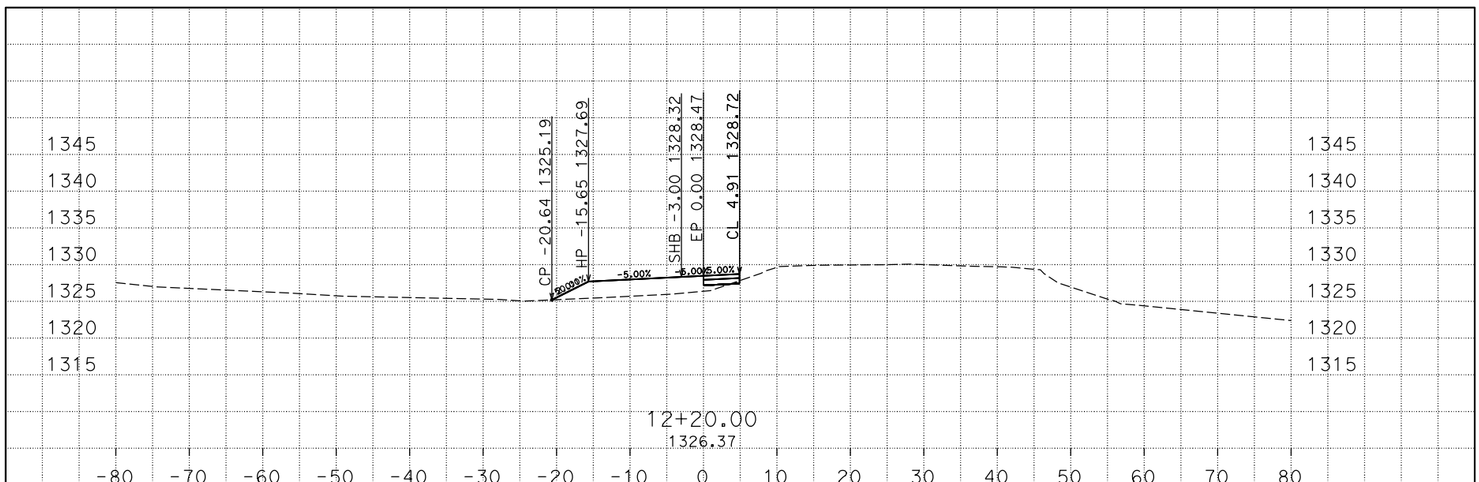

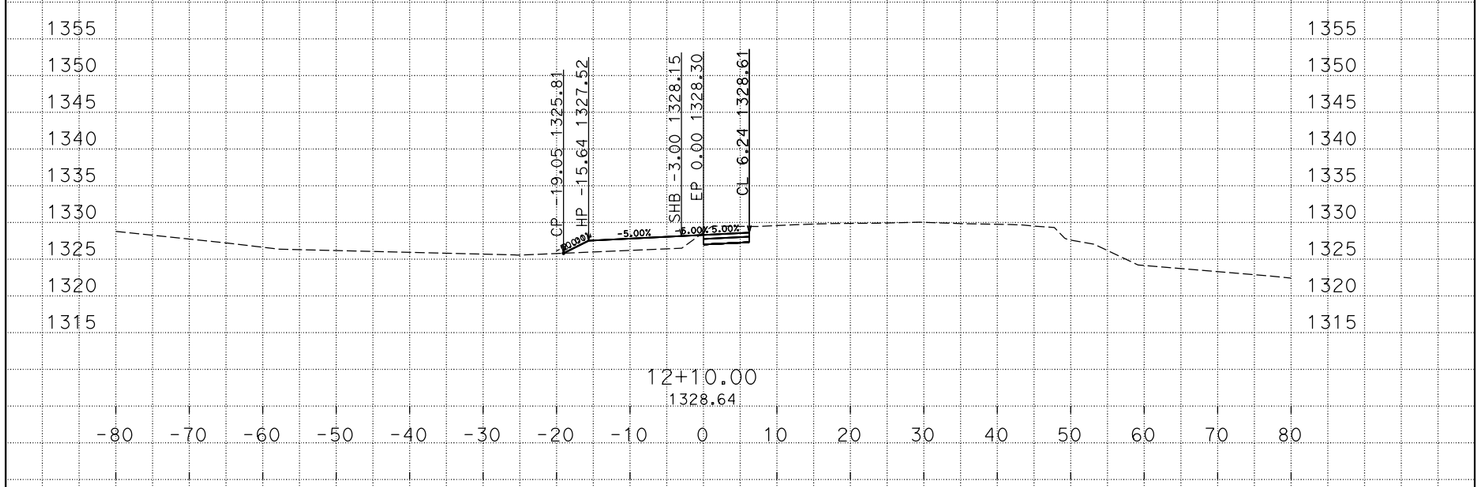

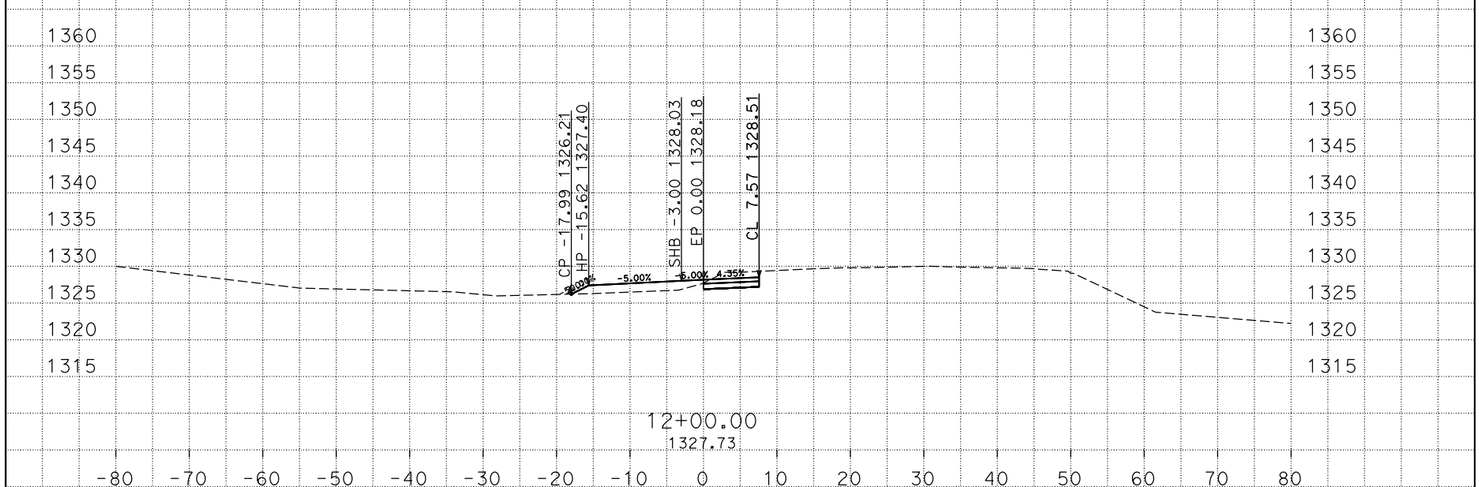

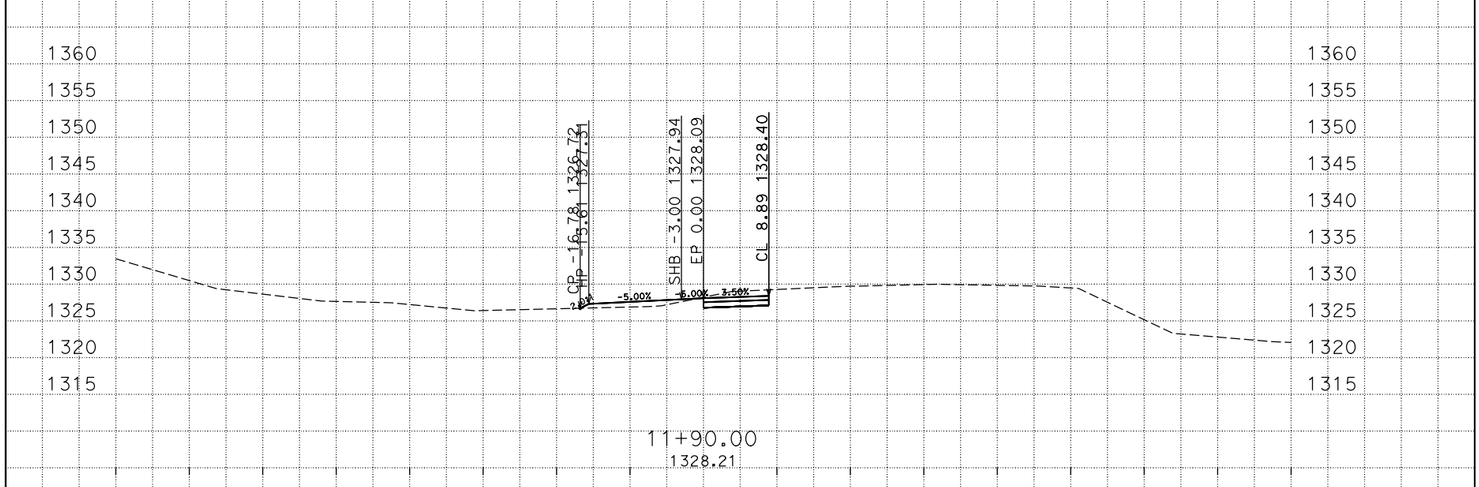

PLOTTED DATE: 03-MAR-2015

SCALE: 1"=10' Horiz.
1"=10' Vert.

CREATED BY: s113032

CONTRACT: 02-4E8901
DIST/CO/RTE/PM: 02/SHA/299/47.5/48.1
PROJECT ID: 0212000062

B1ETWLT
CROSS SECTIONS
74 OF 80

D:\4E890\Xsections
B1_TEMP_X_C3D_DWG.dwg - 2-Mar-15 4:42 PM

FOR EARTHWORK DEVELOPMENT ONLY

All Dimensions are U.S. Survey Feet

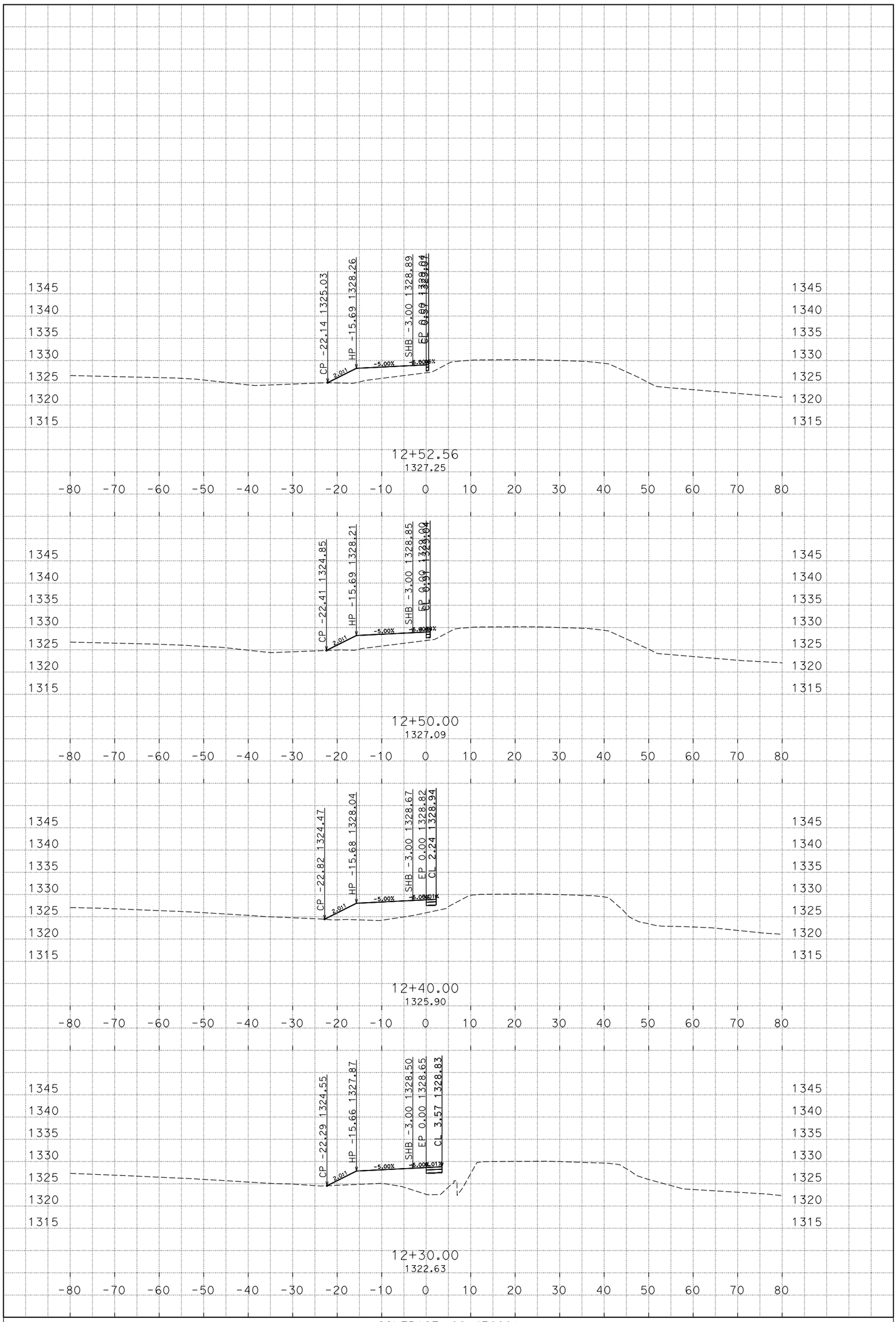

PLOTTED DATE: 03-MAR-2015

SCALE: 1"=10' Horiz.
1"=10' Vert.

CREATED BY: s113032

CONTRACT: 02-4E8901
DIST/CO/RTE/PM: 02/SHA/299/47.5/48.1
PROJECT ID: 0212000062

B1ETWLT
CROSS SECTIONS

D:\4E890\Xsections
B1_TEMP_X_C3D_DWG.dwg - 2-Mar-15 4:42 PM

FOR EARTHWORK DEVELOPMENT ONLY

All Dimensions are U.S. Survey Feet

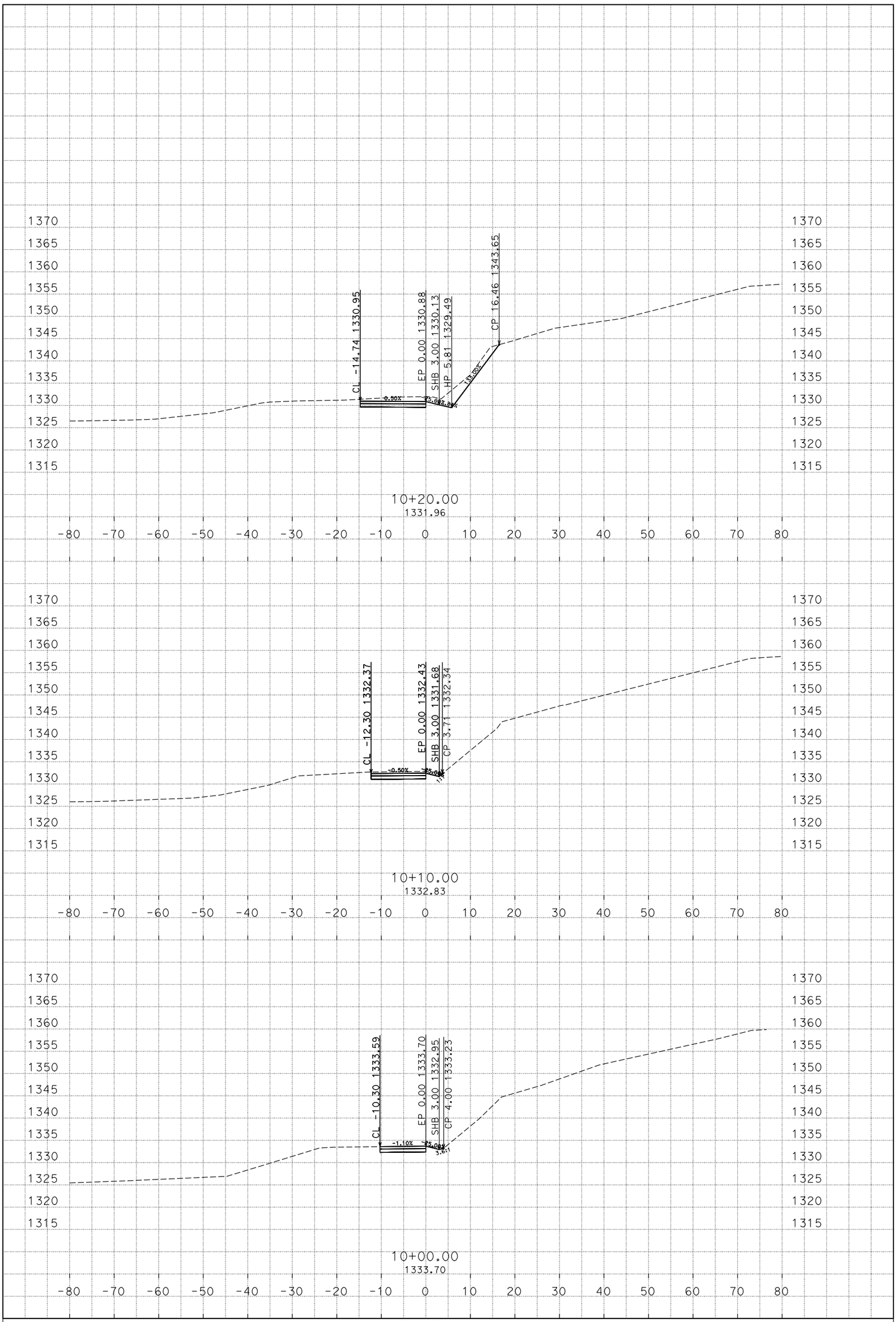

PLOTTED DATE: 03-MAR-2015

SCALE: 1"=10' Horiz.
1"=10' Vert.

CREATED BY: s113032

CONTRACT: 02-4E8901
DIST/CO/RTE/PM: 02/SHA/299/47.5/48.1
PROJECT ID: 0212000062

B1ETWRT
CROSS SECTIONS

D:\4E890\Xsections
B1_TEMP_X_C3D_DWG.dwg - 2-Mar-15 4:42 PM

FOR EARTHWORK DEVELOPMENT ONLY

All Dimensions are U.S. Survey Feet

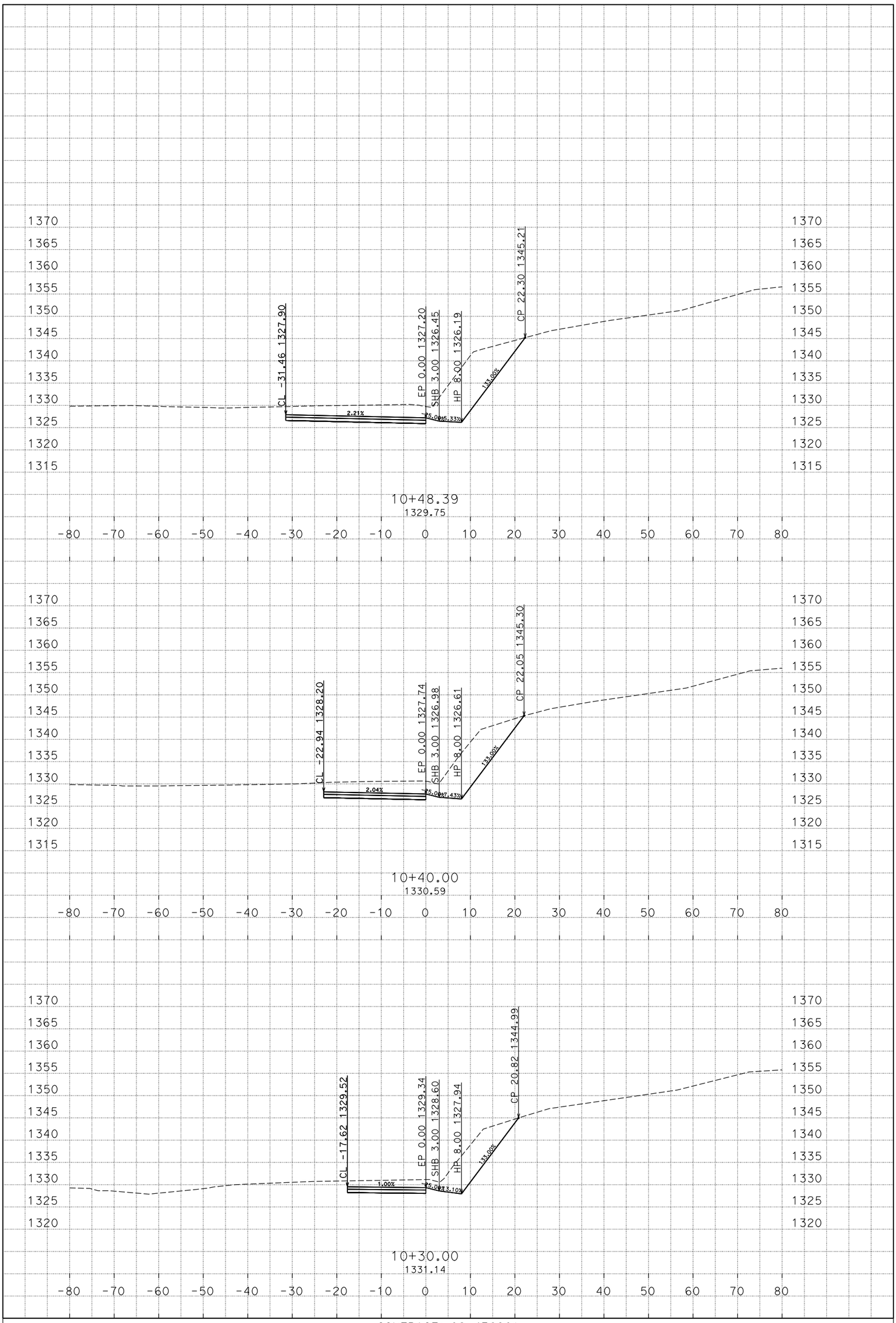

D:\4E890\Xsections
B1_TEMP_X_C3D_DWG.dwg - 2-Mar-15 4:42 PM

PLOTTED DATE: 03-MAR-2015

SCALE: 1"=10' Horiz.
1"=10' Vert.

CREATED BY: s113032

CONTRACT: 02-4E8901
DIST/CO/RTE/PM: 02/SHA/299/47.5/48.1
PROJECT ID: 0212000062

B1ETWRT
CROSS SECTIONS

FOR EARTHWORK DEVELOPMENT ONLY

All Dimensions are U.S. Survey Feet

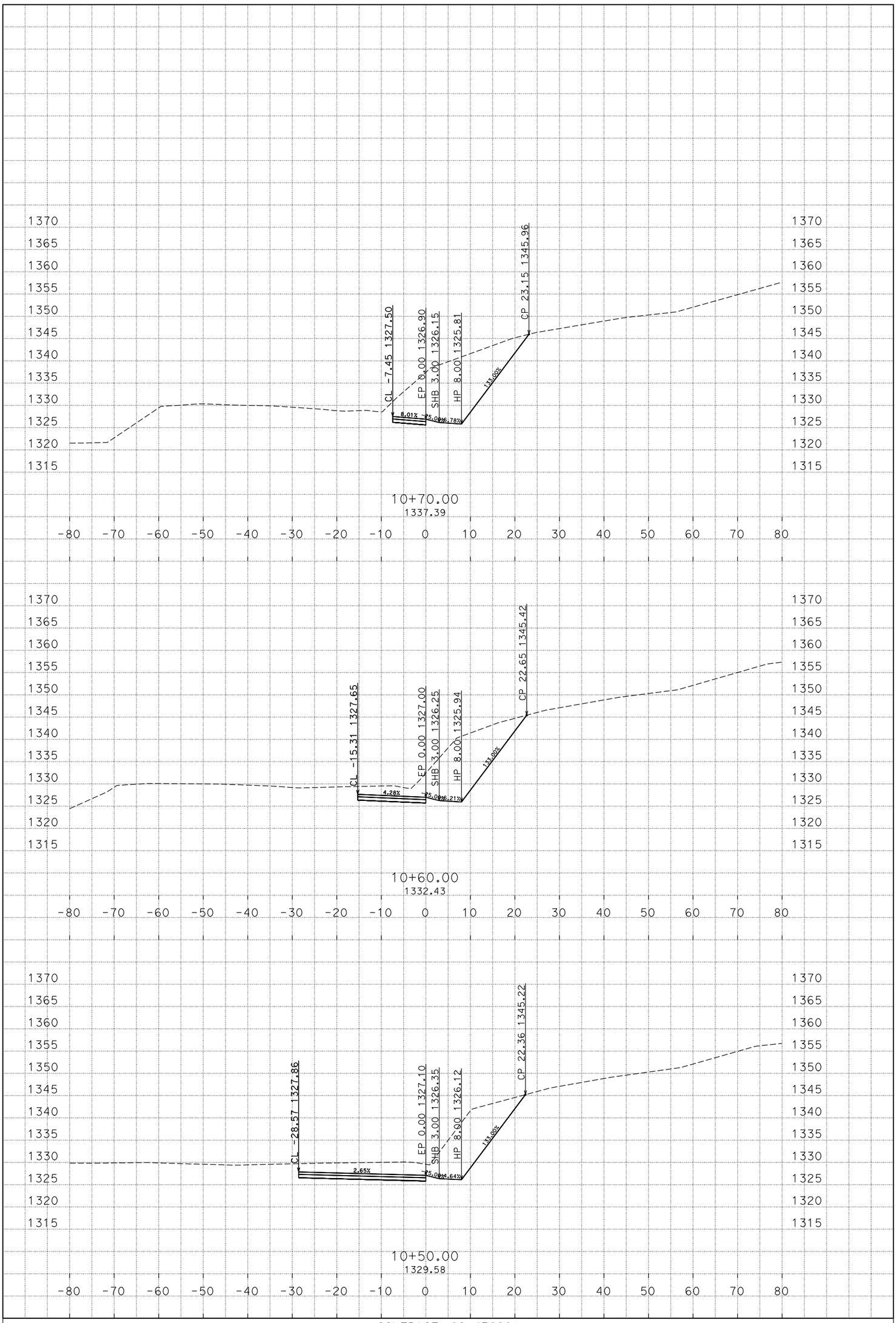

D:\4E890\Xsections
B1_TEMP_X_C3D_DWG.dwg - 2-Mar-15 4:42 PM

PLOTTED DATE: 03-MAR-2015

SCALE: 1"=10' Horiz.
1"=10' Vert.

CREATED BY: s113032

CONTRACT: 02-4E8901
DIST/CO/RTE/PM: 02/SHA/299/47.5/48.1
PROJECT ID: 0212000062

B1ETWRT
CROSS SECTIONS

FOR EARTHWORK DEVELOPMENT ONLY

All Dimensions are U.S. Survey Feet

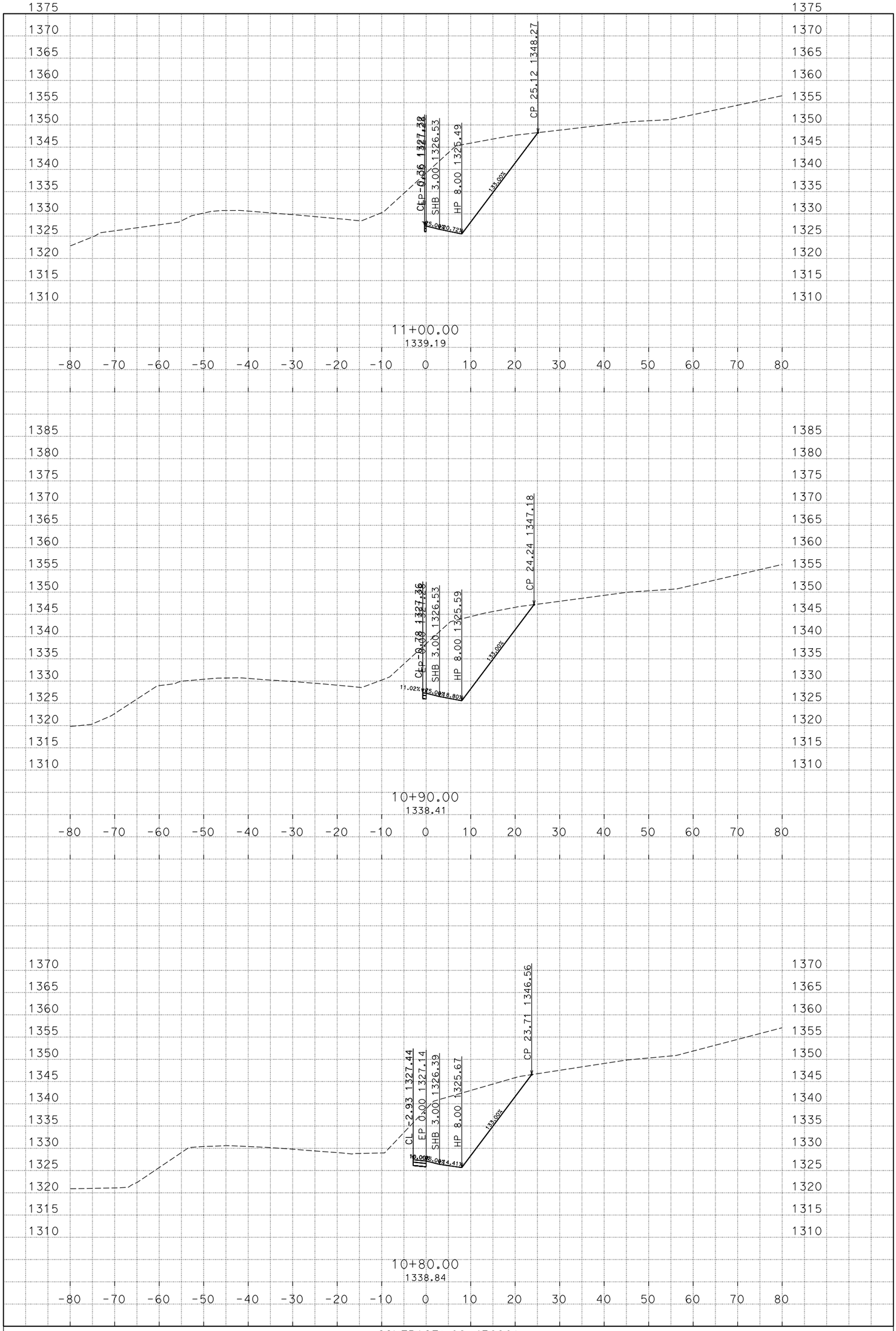

PLOTTED DATE: 03-MAR-2015

SCALE: 1"=10' Horiz.
1"=10' Vert.

CREATED BY: s113032

CONTRACT: 02-4E8901
DIST/CO/RTE/PM: 02/SHA/299/47.5/48.1
PROJECT ID: 0212000062

B1ETWRT
CROSS SECTIONS

D:\4E890\Xsections
B1_TEMP_X_C3D_DWG.dwg - 2-Mar-15 4:42 PM

FOR EARTHWORK DEVELOPMENT ONLY

All Dimensions are U.S. Survey Feet

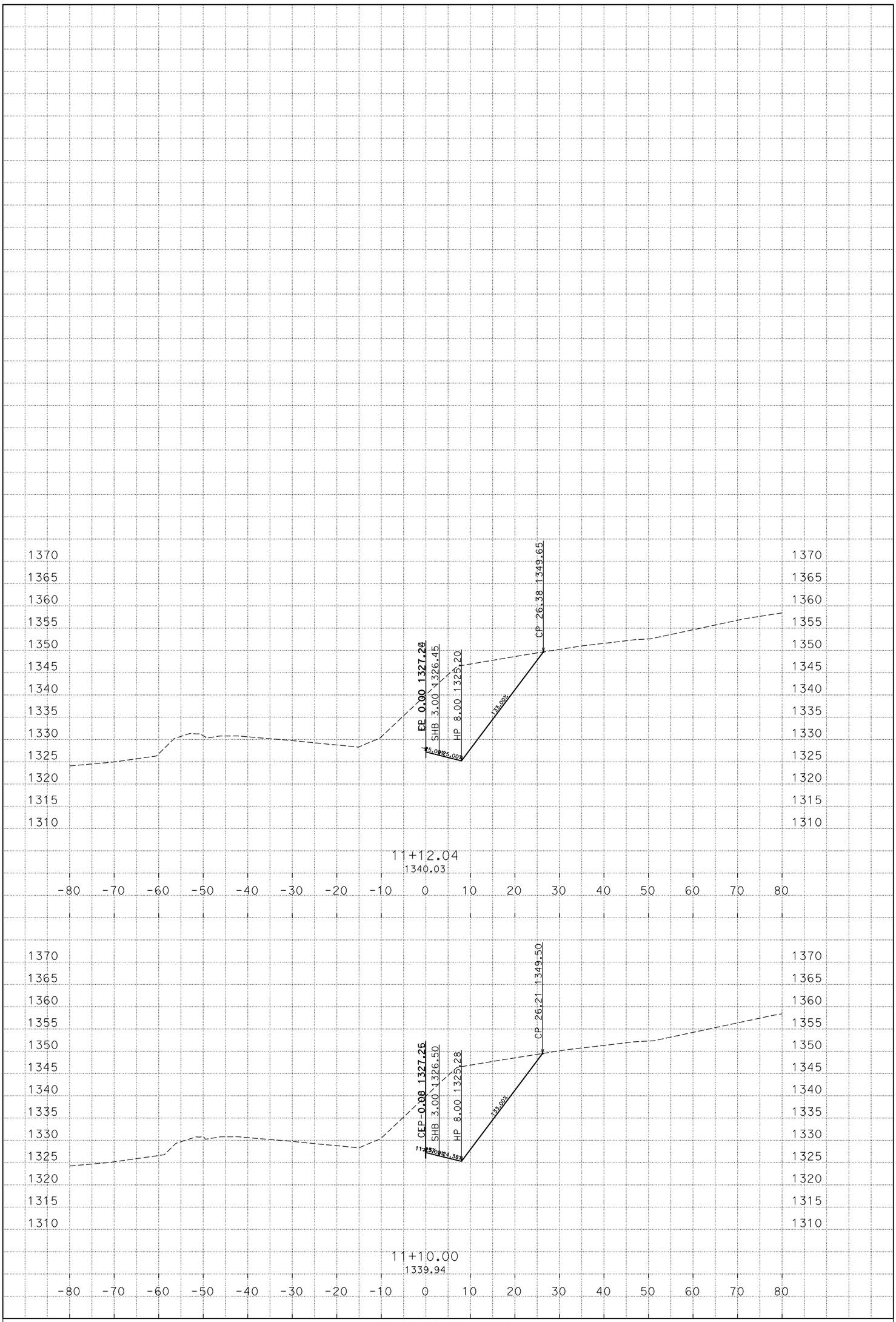

PLOTTED DATE: 03-MAR-2015

SCALE: 1"=10' Horiz.
1"=10' Vert.

CREATED BY: s113032

CONTRACT: 02-4E8901
DIST/CO/RTE/PM: 02/SHA/299/47.5/48.1
PROJECT ID: 0212000062

B1ETWRT
CROSS SECTIONS
80 OF 80

D:\4E890\Xsections
B1_TEMP_X_C3D_DWG.dwg - 2-Mar-15 4:42 PM