DESIGN STUDY ONLY

All Dimensions are U.S. Survey Feet

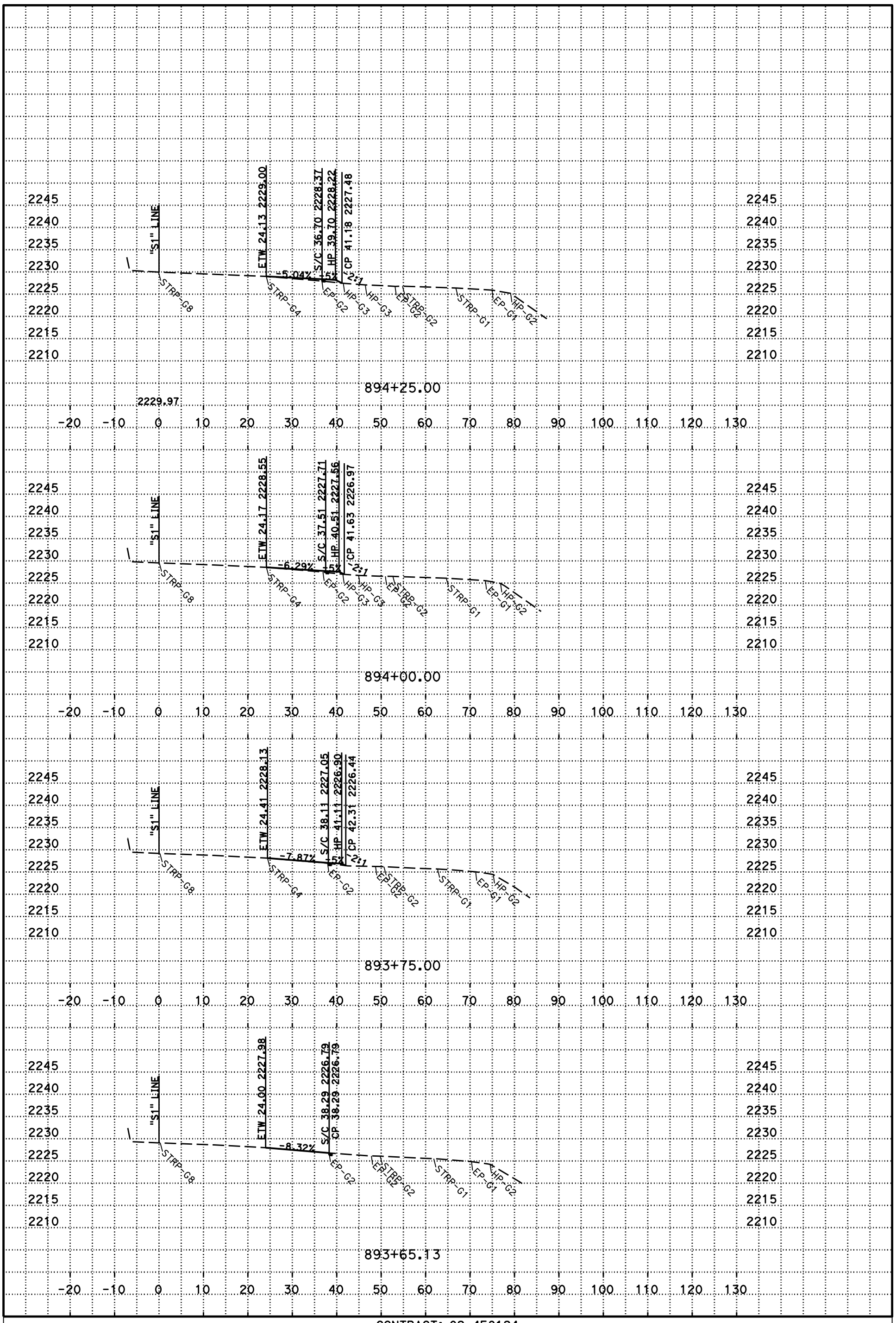

P:\proj1\02\4E812\design\C3D\Corridors\Location 1 Sha-5 PM 66.0
Loc 1 Chain on CRZ_TEMP_X_C3D_DWG.dwg - 8-Dec-14 9:12 AM

PLOTTED DATE: 27-MAR-2015

SCALE: 1"=10' Horiz.
1"=10' Vert.

CREATED BY: s127004

CONTRACT: 02-4E8124
DIST/CO/RTE/PM: 02/Sha/5/65.9-66.3
PROJECT ID: 02 1400 0051

S1
CROSS SECTIONS
1 OF 66

DESIGN STUDY ONLY

All Dimensions are U.S. Survey Feet

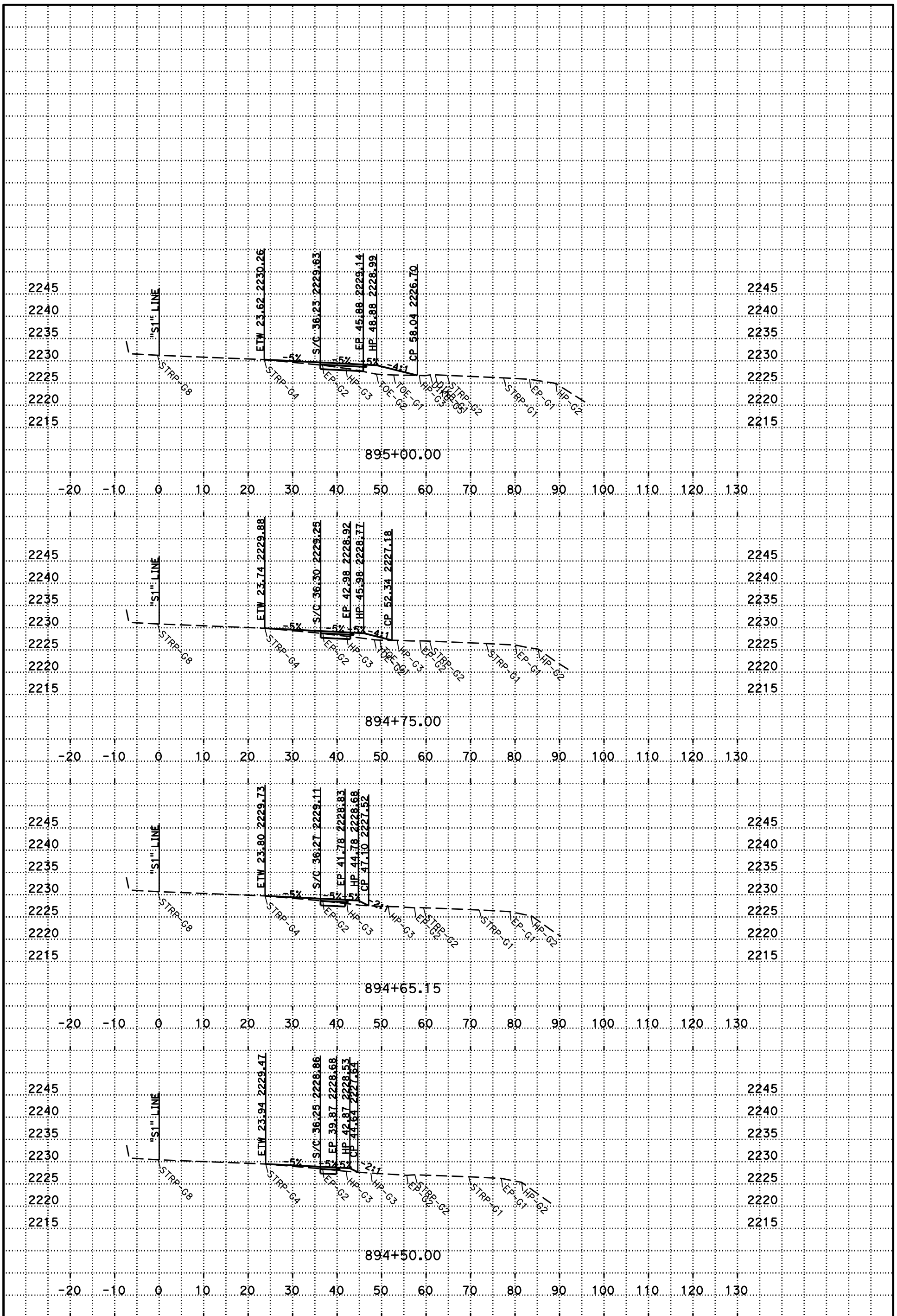

P:\proj1\02\4E812\design\C3D\Corridors\Location 1 Sha-5 PM 66.0
Loc 1 Chain on CRZ_TEMP_X_C3D_DWG.dwg - 8-Dec-14 9:12 AM

PLOTTED DATE: 27-MAR-2015

SCALE: 1"=10' Horiz.
1"=10' Vert.

CREATED BY: s127004

CONTRACT: 02-4E8124
DIST/CO/RTE/PM: 02/Sha/5/65.9-66.3
PROJECT ID: 02 1400 0051

S1
CROSS SECTIONS
2 OF 66

DESIGN STUDY ONLY

All Dimensions are U.S. Survey Feet

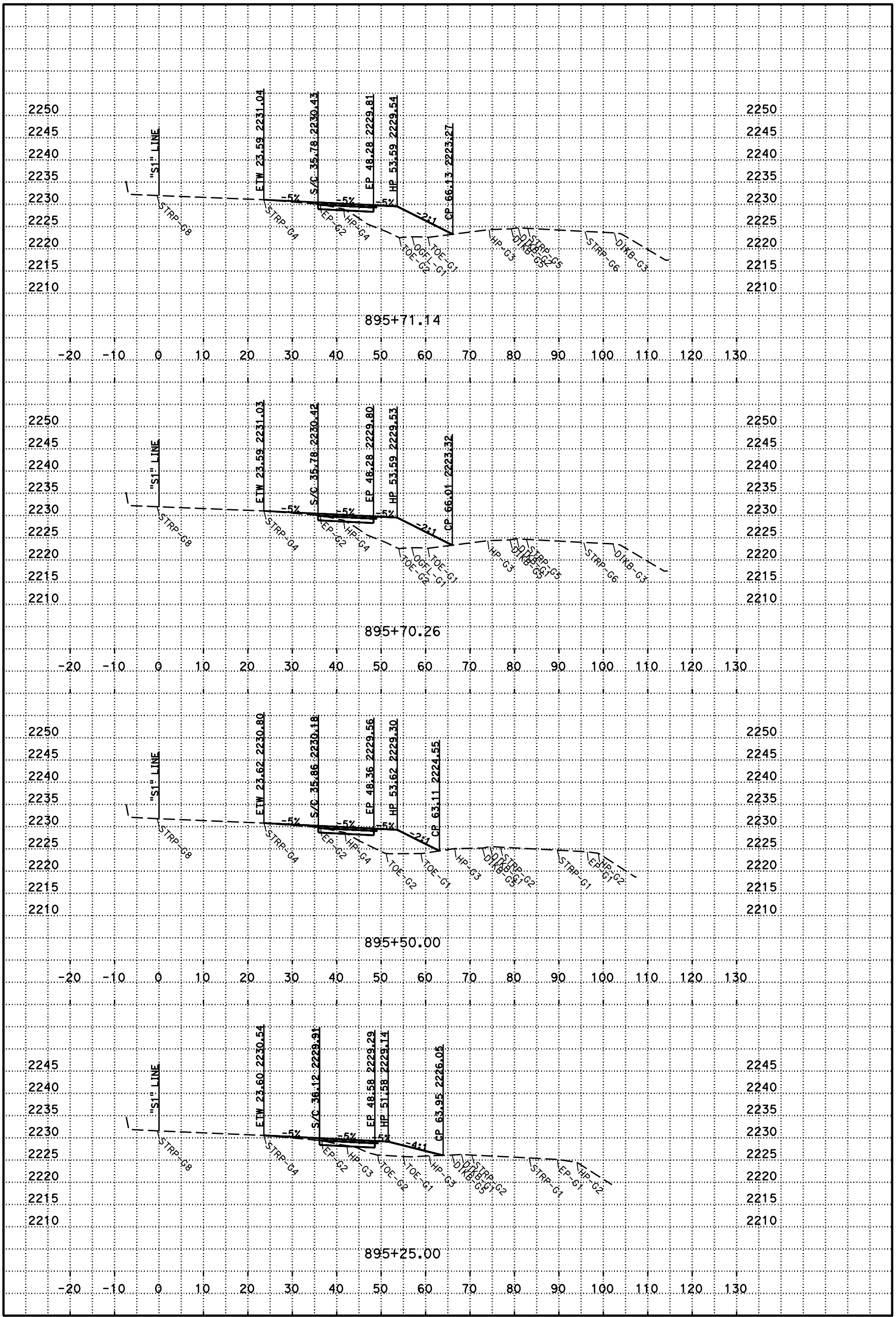

P:\proj1\02\4E812\design\C3D\Corridors\Location 1 Sha-5 PM 66.0
Loc 1 Chain on CRZ_TEMP_X_C3D_DWG.dwg - 8-Dec-14 9:12 AM

PLOTTED DATE: 27-MAR-2015

SCALE: 1"=10' Horiz.
1"=10' Vert.

CREATED BY: s127004

CONTRACT: 02-4E8124
DIST/CO/RTE/PM: 02/Sha/5/65.9-66.3
PROJECT ID: 02 1400 0051

S1
CROSS SECTIONS
3 OF 66

DESIGN STUDY ONLY

All Dimensions are U.S. Survey Feet

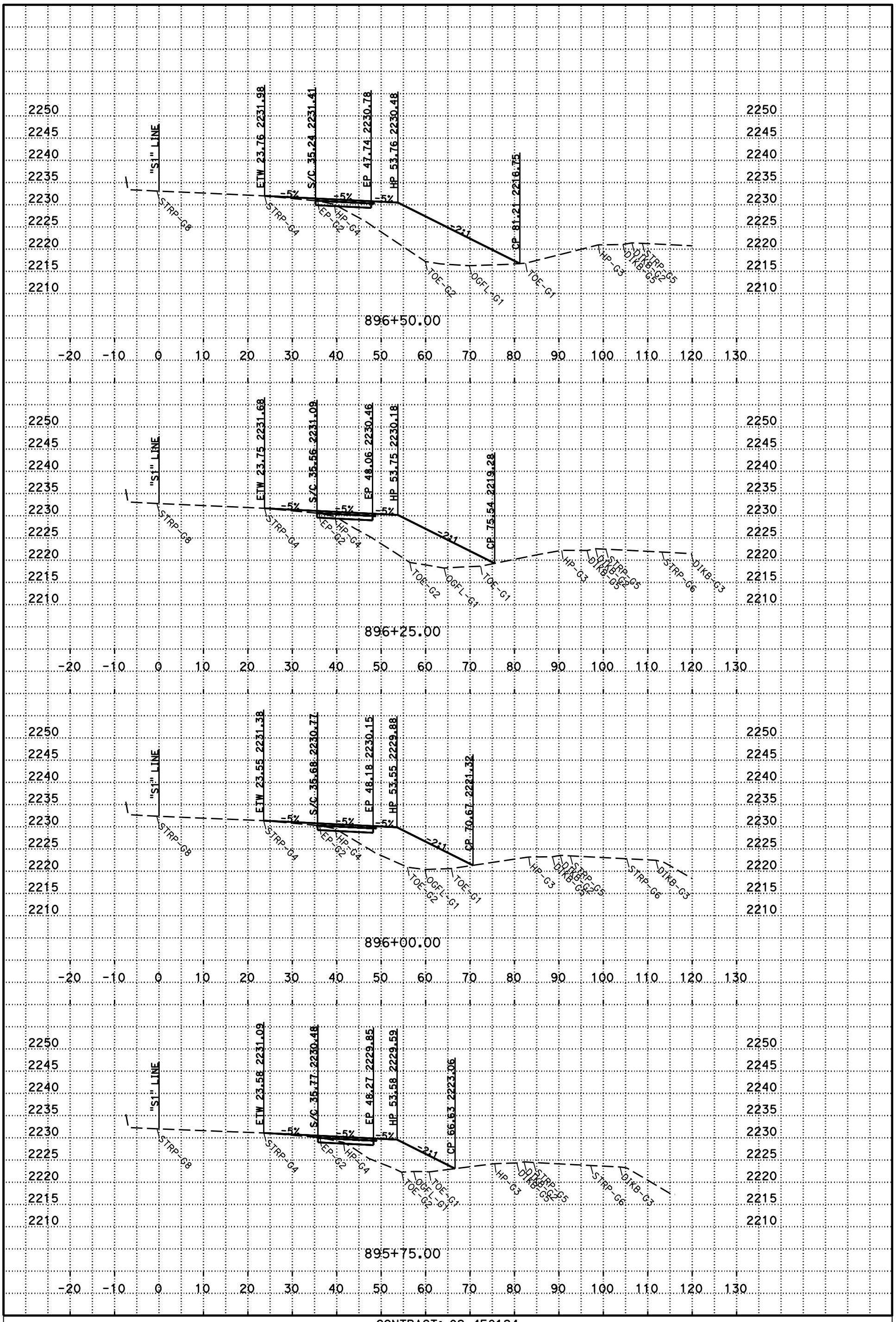

PLOTTED DATE: 27-MAR-2015

SCALE: 1"=10' Horiz.
1"=10' Vert.

CREATED BY: s127004

CONTRACT: 02-4E8124

DIST/CO/RTE/PM: 02/Sha/5/65.9-66.3

PROJECT ID: 02 1400 0051

S1

CROSS SECTIONS

P:\proj1\02\4E812\design\C3D\Corridors\Location 1 Sha-5 PM 66.0
Loc 1 Chain on CRZ_TEMP_X_C3D_DWG.dwg - 8-Dec-14 9:12 AM

DESIGN STUDY ONLY

All Dimensions are U.S. Survey Feet

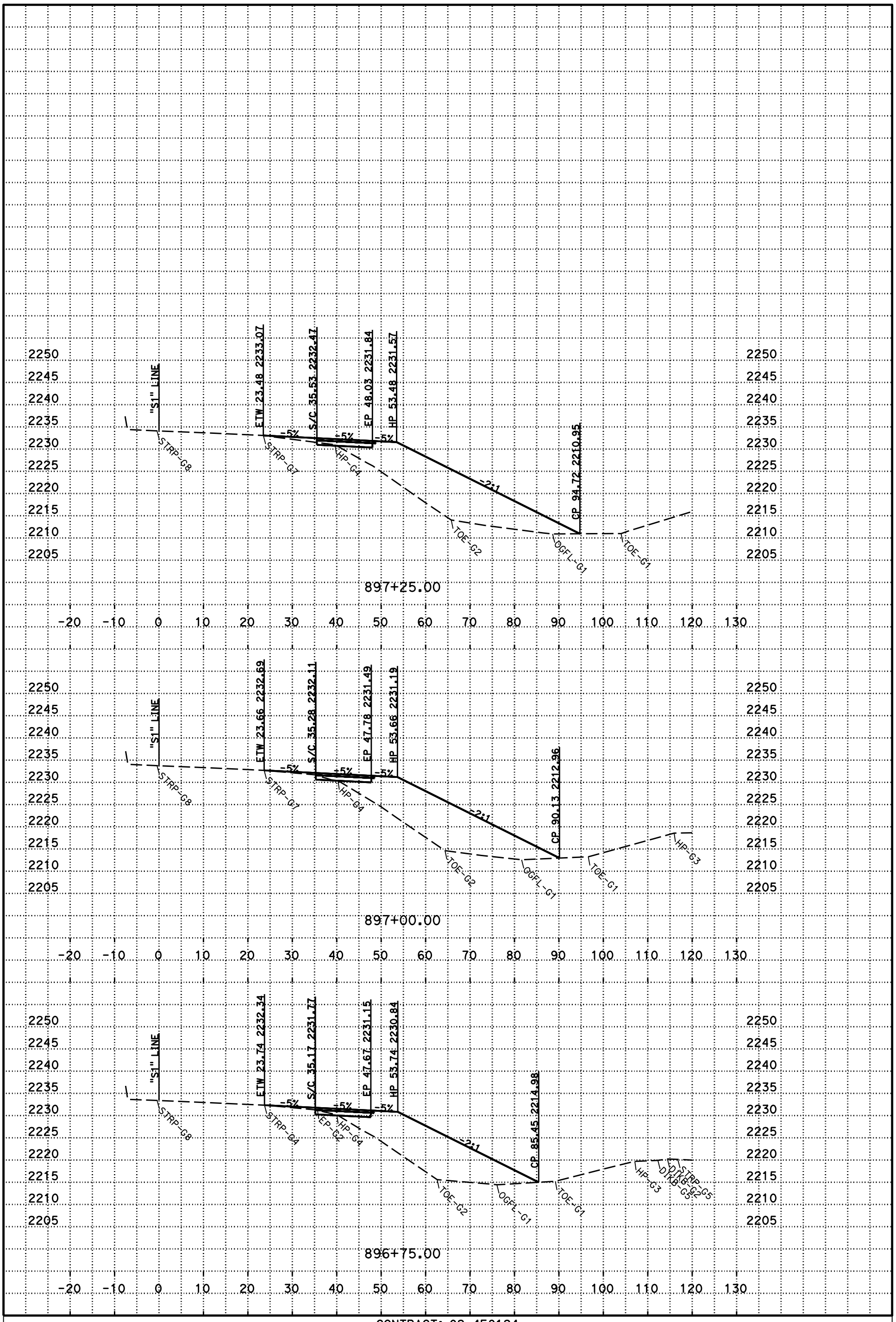

PLOTTED DATE: 27-MAR-2015

SCALE: 1"=10' Horiz.
1"=10' Vert.

CREATED BY: s127004

CONTRACT: 02-4E8124

DIST/CO/RTE/PM: 02/Sha/5/65.9-66.3

PROJECT ID: 02 1400 0051

S1

CROSS SECTIONS

P:\proj1\02\4E812\design\C3D\Corridors\Location 1 Sha-5 PM 66.0
Loc 1 Chain on CRZ_TEMP_X_C3D_DWG.dwg - 8-Dec-14 9:12 AM

DESIGN STUDY ONLY

All Dimensions are U.S. Survey Feet

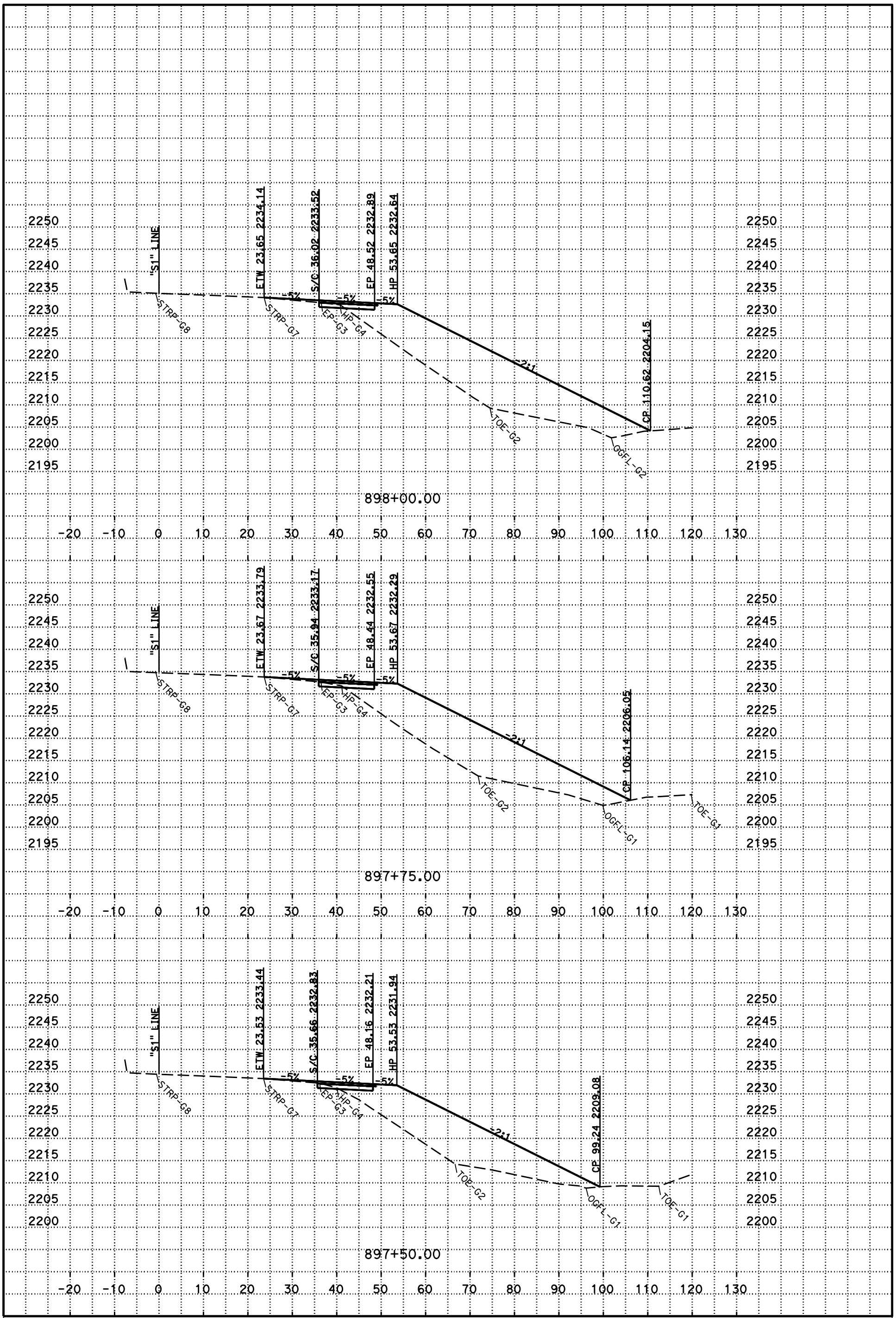

PLOTTED DATE: 27-MAR-2015

SCALE: 1"=10' Horiz.
1"=10' Vert.

CREATED BY: s127004

CONTRACT: 02-4E8124

DIST/CO/RTE/PM: 02/Sha/5/65.9-66.3

PROJECT ID: 02 1400 0051

S1

CROSS SECTIONS

P:\proj1\02\4E812\design\C3D\Corridors\Location 1 Sha-5 PM 66.0
Loc 1 Chain on CRZ_TEMP_X_C3D_DWG.dwg - 8-Dec-14 9:12 AM

DESIGN STUDY ONLY

All Dimensions are U.S. Survey Feet

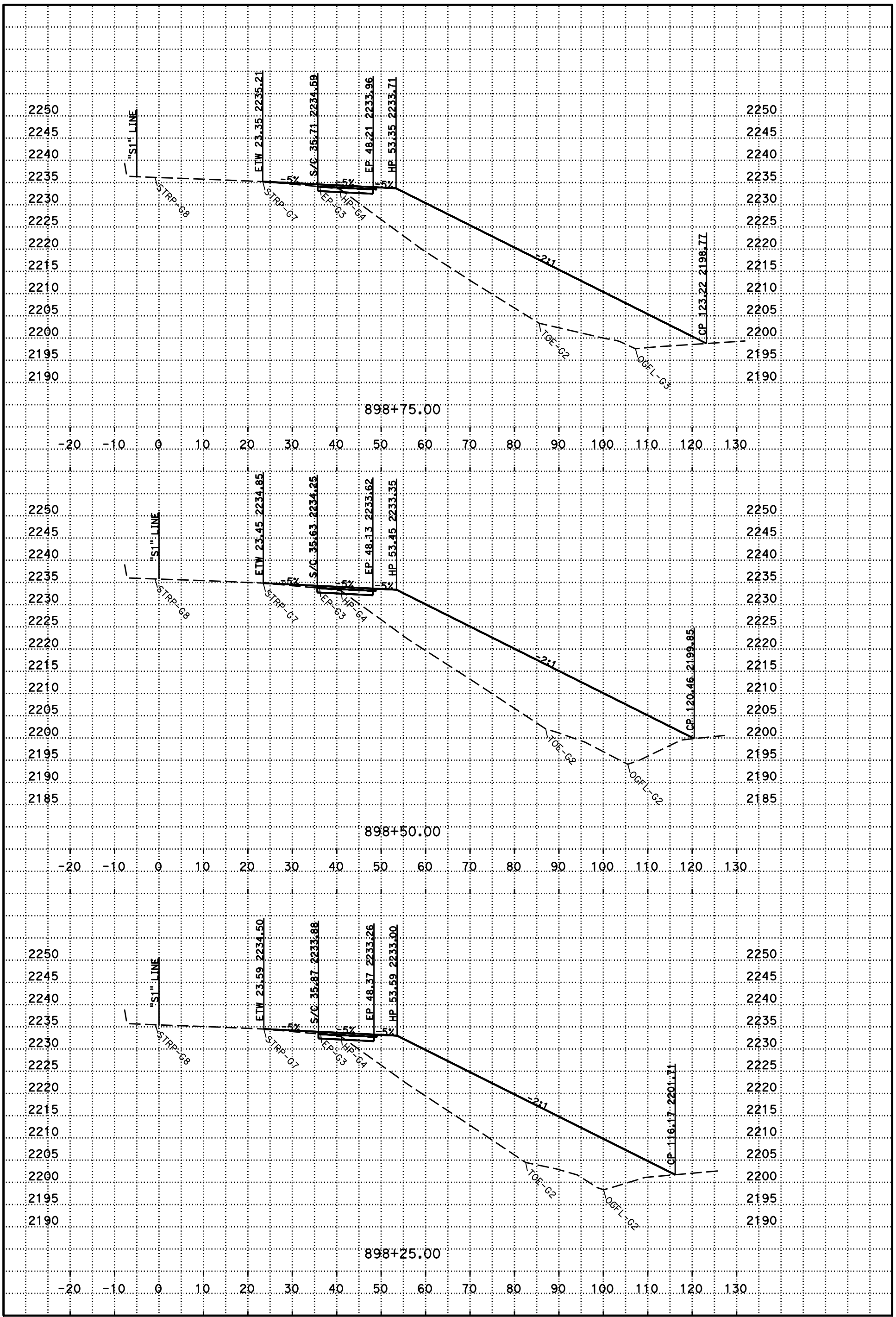

P:\proj1\02\4E812\design\C3D\Corridors\Location 1 Sha-5 PM 66.0
Loc 1 Chain on CRZ_TEMP_X_C3D_DWG.dwg - 8-Dec-14 9:12 AM

PLOTTED DATE: 27-MAR-2015

SCALE: 1"=10' Horiz.
1"=10' Vert.

CREATED BY: s127004

CONTRACT: 02-4E8124
DIST/CO/RTE/PM: 02/Sha/5/65.9-66.3
PROJECT ID: 02 1400 0051

S1
CROSS SECTIONS
7 OF 66

DESIGN STUDY ONLY

All Dimensions are U.S. Survey Feet

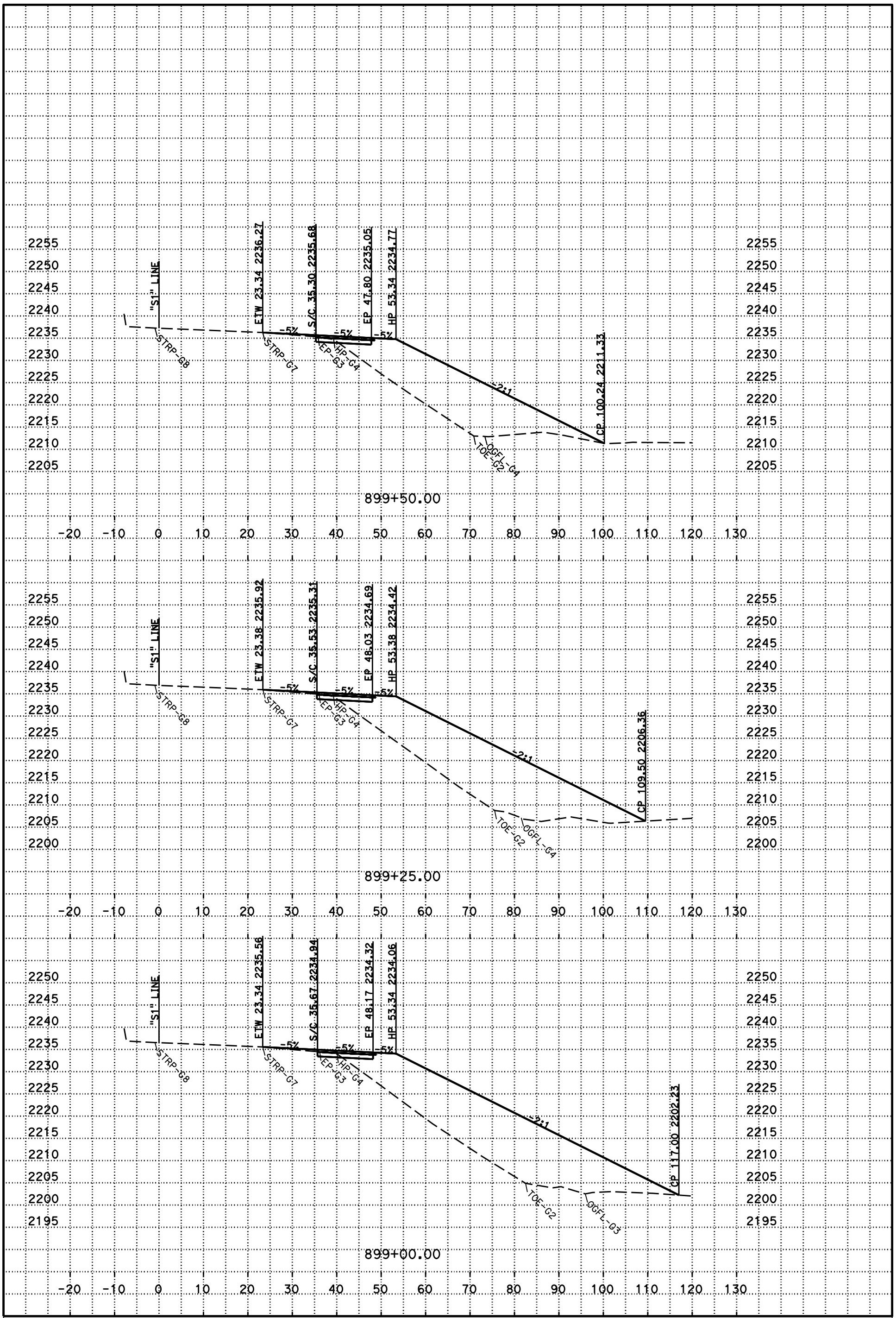

P:\proj1\02\4E812\design\C3D\Corridors\Location 1 Sha-5 PM 66.0
Loc 1 Chain on CRZ_TEMP_X_C3D_DWG.dwg - 8-Dec-14 9:12 AM

PLOTTED DATE: 27-MAR-2015

SCALE: 1"=10' Horiz.
1"=10' Vert.

CREATED BY: s127004

CONTRACT: 02-4E8124
DIST/CO/RTE/PM: 02/Sha/5/65.9-66.3
PROJECT ID: 02 1400 0051

S1
CROSS SECTIONS
8 OF 66

DESIGN STUDY ONLY

All Dimensions are U.S. Survey Feet

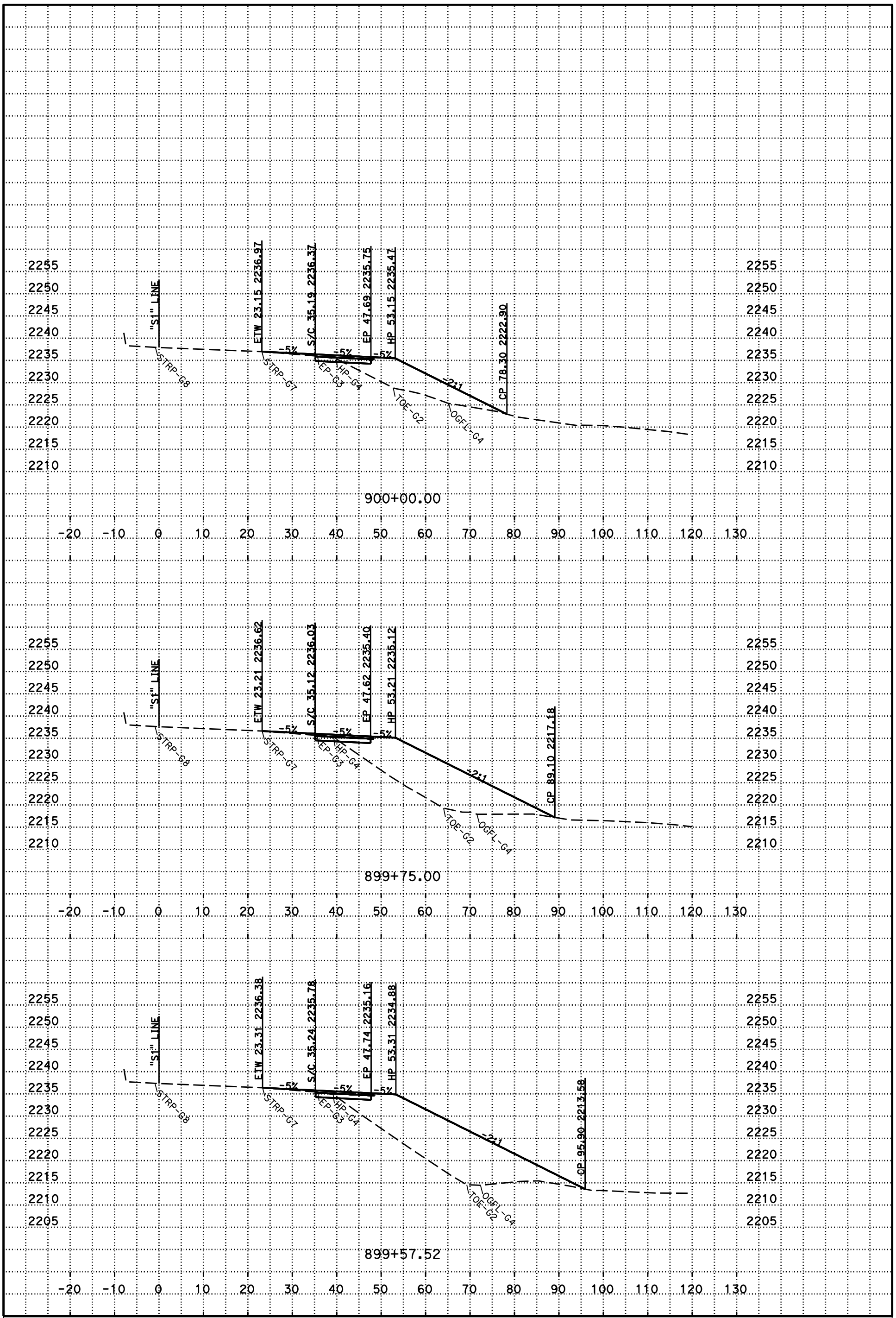

PLOTTED DATE: 27-MAR-2015

SCALE: 1"=10' Horiz.
1"=10' Vert.

CREATED BY: s127004

CONTRACT: 02-4E8124
DIST/CO/RTE/PM: 02/Sha/5/65.9-66.3
PROJECT ID: 02 1400 0051

S1
CROSS SECTIONS
9 OF 66

P:\proj1\02\4E812\design\C3D\Corridors\Location 1 Sha-5 PM 66.0
Loc 1 Chain on CRZ_TEMP_X_C3D_DWG.dwg - 8-Dec-14 9:12 AM

DESIGN STUDY ONLY

All Dimensions are U.S. Survey Feet

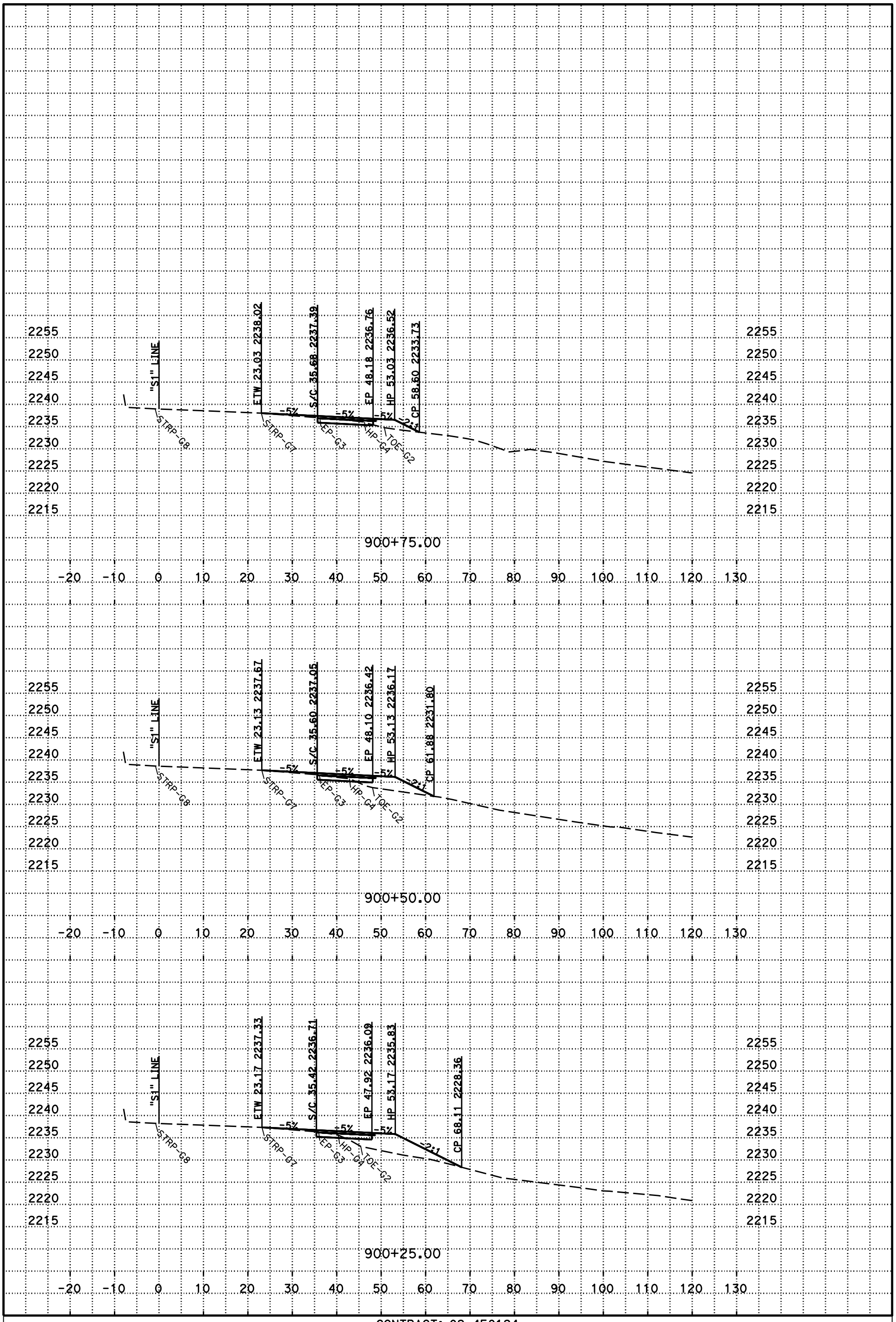

P:\proj1\02\4E812\design\C3D\Corridors\Location 1 Sha-5 PM 66.0
Loc 1 Chain on CRZ_TEMP_X_C3D_DWG.dwg - 8-Dec-14 9:12 AM

PLOTTED DATE: 27-MAR-2015

SCALE: 1"=10' Horiz.
1"=10' Vert.

CREATED BY: s127004

CONTRACT: 02-4E8124
DIST/CO/RTE/PM: 02/Sha/5/65.9-66.3
PROJECT ID: 02 1400 0051

S1
CROSS SECTIONS

DESIGN STUDY ONLY

All Dimensions are U.S. Survey Feet

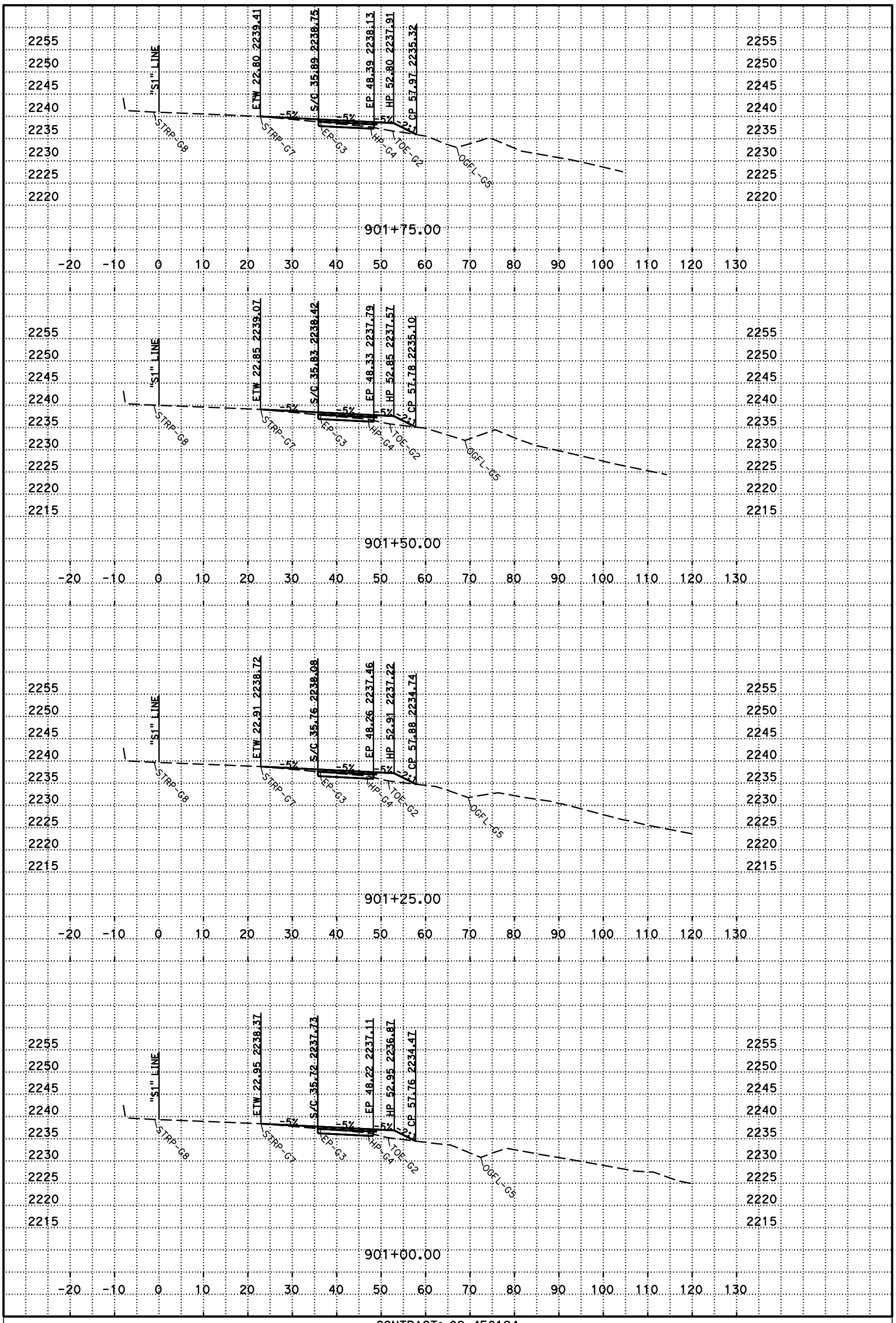

P:\proj1\02\4E812\design\C3D\Corridors\Location 1 Sha-5 PM 66.0
Loc 1 Chain on CRZ_TEMP_X_C3D_DWG.dwg - 8-Dec-14 9:12 AM

PLOTTED DATE: 27-MAR-2015

SCALE: 1"=10' Horiz.
1"=10' Vert.

CREATED BY: s127004

CONTRACT: 02-4E8124
DIST/CO/RTE/PM: 02/Sha/5/65.9-66.3
PROJECT ID: 02 1400 0051

S1
CROSS SECTIONS

DESIGN STUDY ONLY

All Dimensions are U.S. Survey Feet

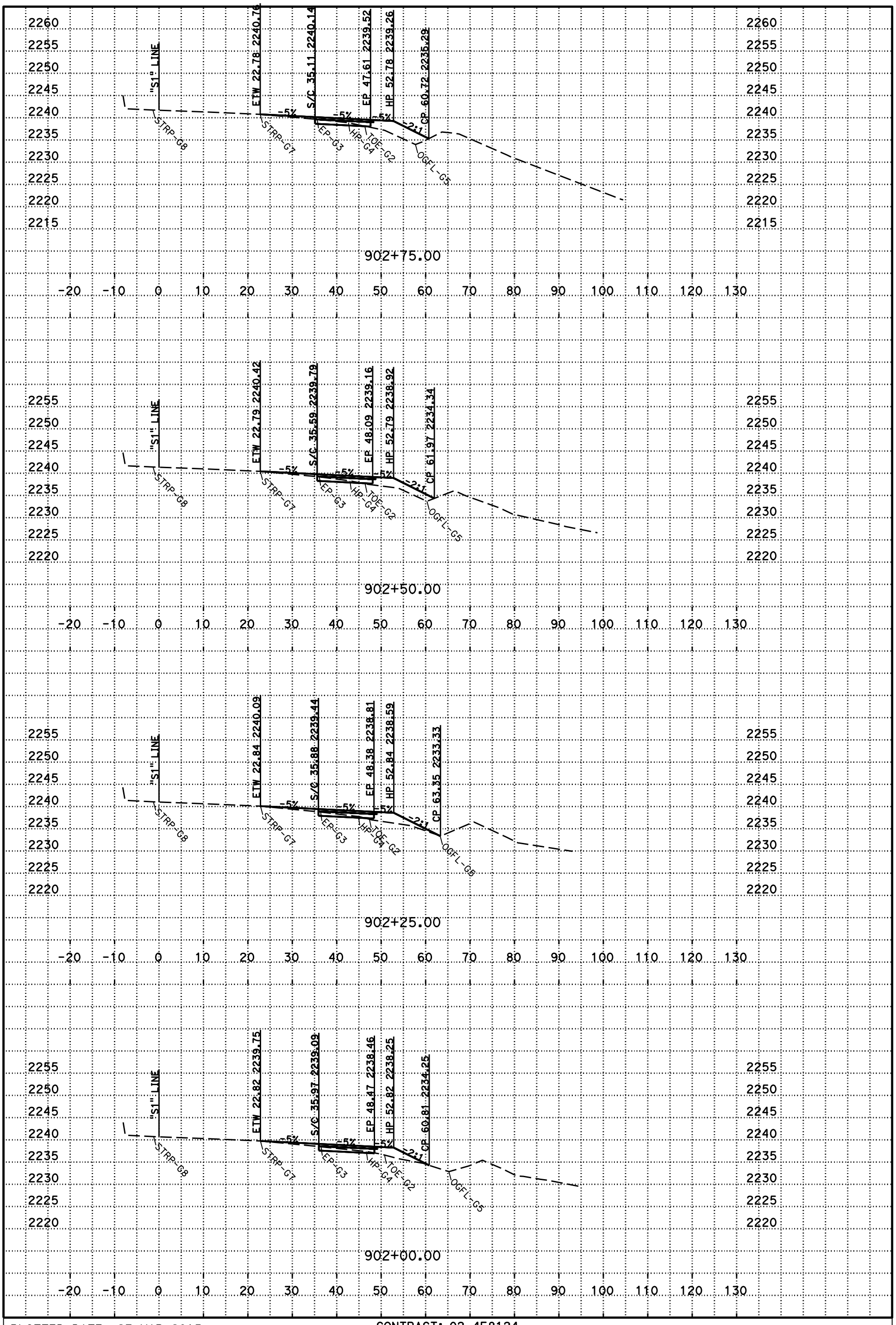

P:\proj1\02\4E812\design\C3D\Corridors\Location 1 Sha-5 PM 66.0
Loc 1 Chain on CRZ_TEMP_X_C3D_DWG.dwg - 8-Dec-14 9:12 AM

PLOTTED DATE: 27-MAR-2015

SCALE: 1"=10' Horiz.
1"=10' Vert.

CREATED BY: s127004

CONTRACT: 02-4E8124
DIST/CO/RTE/PM: 02/Sha/5/65.9-66.3
PROJECT ID: 02 1400 0051

S1
CROSS SECTIONS

DESIGN STUDY ONLY

All Dimensions are U.S. Survey Feet

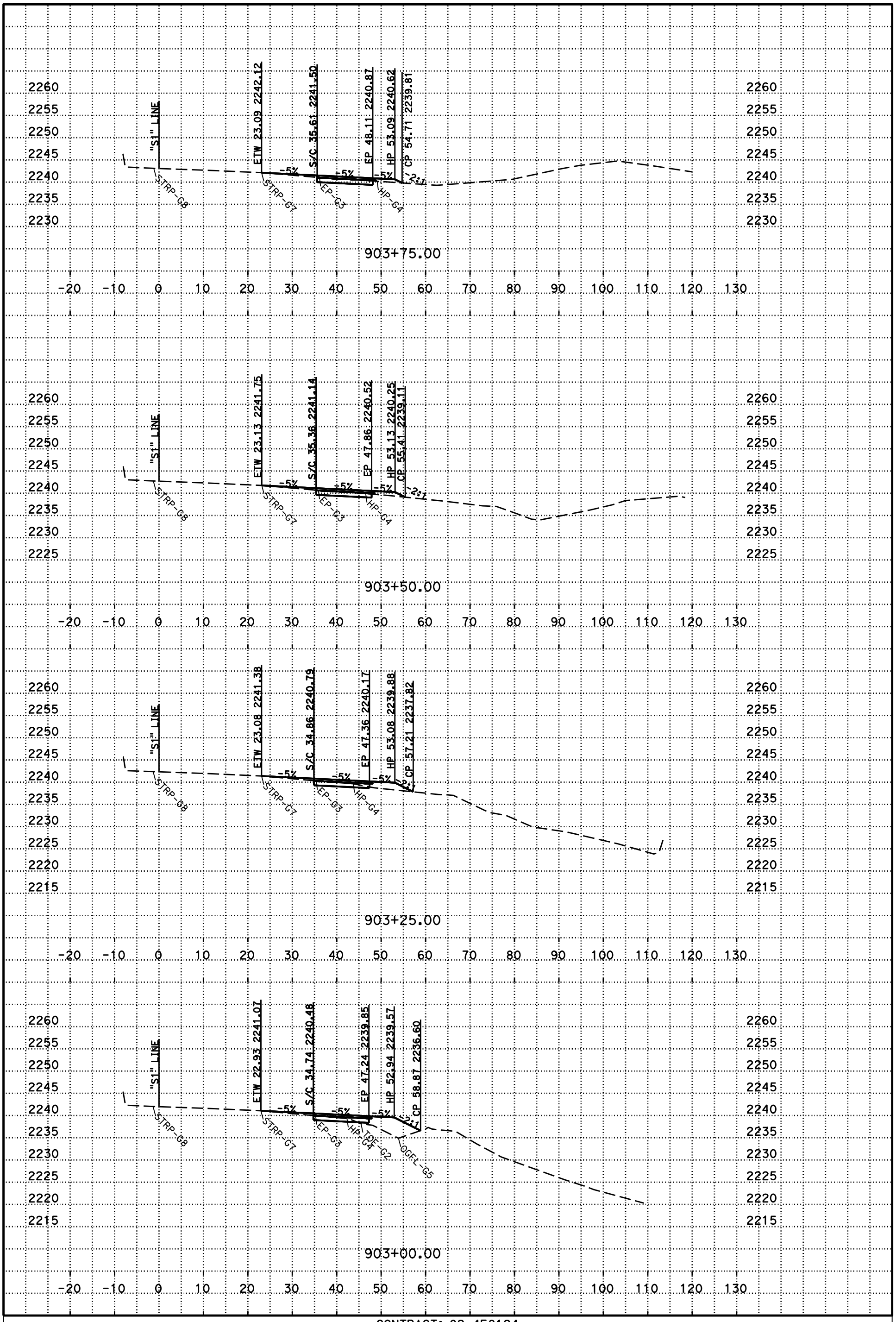

PLOTTED DATE: 27-MAR-2015

SCALE: 1"=10' Horiz.
1"=10' Vert.

CREATED BY: s127004

CONTRACT: 02-4E8124

DIST/CO/RTE/PM: 02/Sha/5/65.9-66.3

PROJECT ID: 02 1400 0051

S1

CROSS SECTIONS

P:\proj1\02\4E812\design\C3D\Corridors\Location 1 Sha-5 PM 66.0
Loc 1 Chain on CRZ_TEMP_X_C3D_DWG.dwg - 8-Dec-14 9:12 AM

DESIGN STUDY ONLY

All Dimensions are U.S. Survey Feet

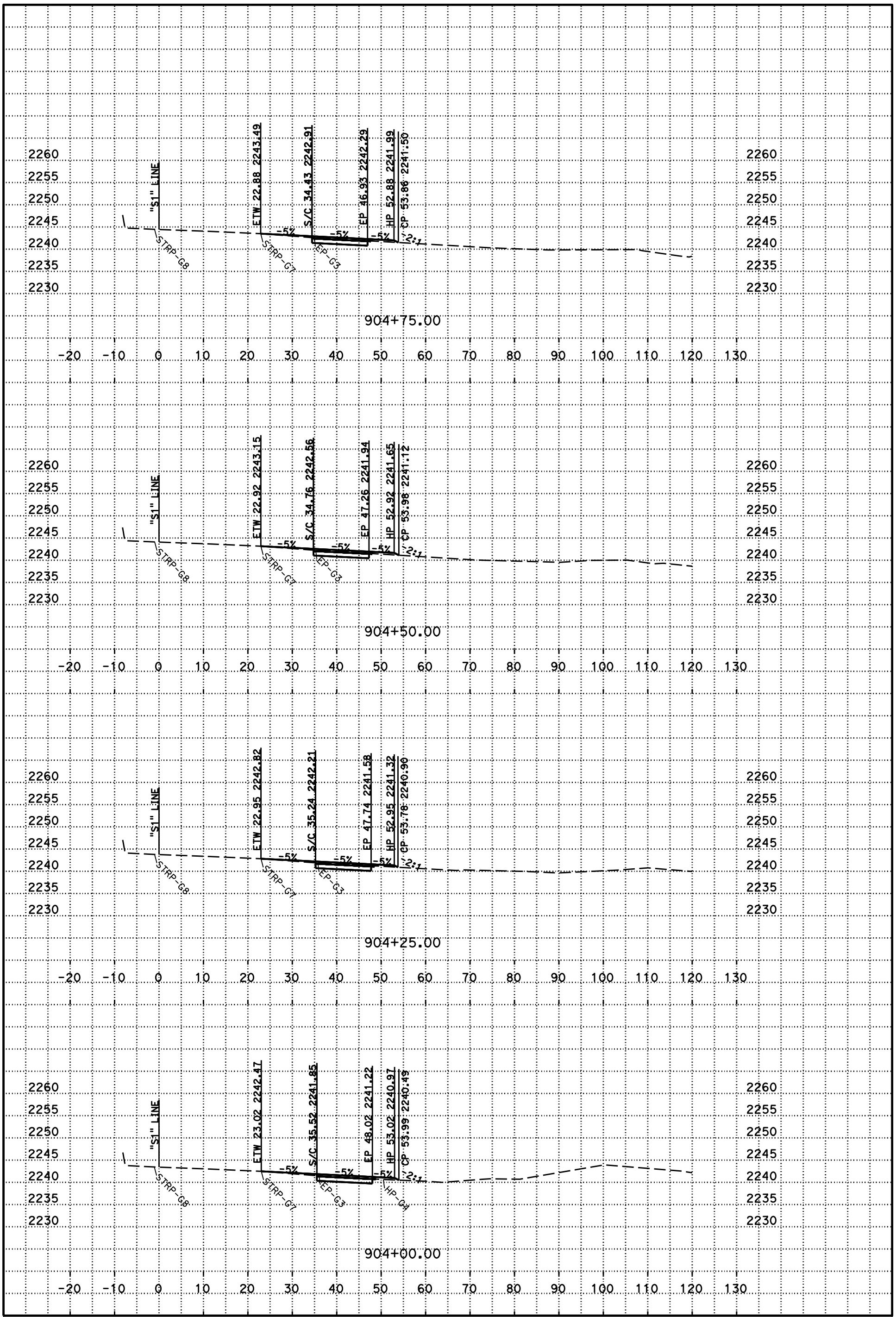

PLOTTED DATE: 27-MAR-2015

SCALE: 1"=10' Horiz.
1"=10' Vert.

CREATED BY: s127004

CONTRACT: 02-4E8124

DIST/CO/RTE/PM: 02/Sha/5/65.9-66.3

PROJECT ID: 02 1400 0051

S1

CROSS SECTIONS

P:\proj1\02\4E812\design\C3D\Corridors\Location 1 Sha-5 PM 66.0
Loc 1 Chain on CRZ_TEMP_X_C3D_DWG.dwg - 8-Dec-14 9:12 AM

DESIGN STUDY ONLY

All Dimensions are U.S. Survey Feet

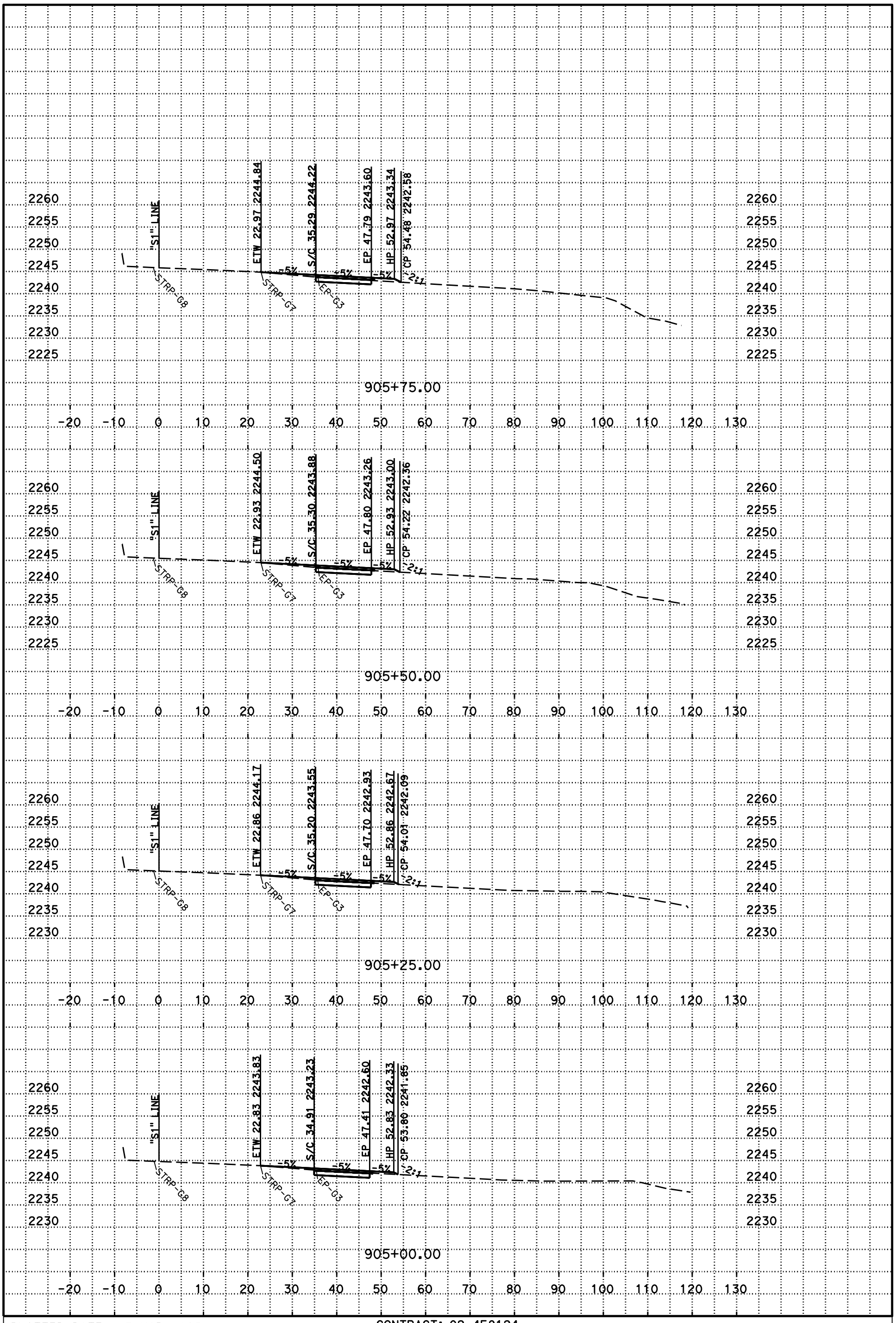

P:\proj1\02\4E812\design\C3D\Corridors\Location 1 Sha-5 PM 66.0
Loc 1 Chain on CRZ_TEMP_X_C3D_DWG.dwg - 8-Dec-14 9:12 AM

PLOTTED DATE: 27-MAR-2015

SCALE: 1"=10' Horiz.
1"=10' Vert.

CREATED BY: s127004

CONTRACT: 02-4E8124
DIST/CO/RTE/PM: 02/Sha/5/65.9-66.3
PROJECT ID: 02 1400 0051

S1
CROSS SECTIONS

DESIGN STUDY ONLY

All Dimensions are U.S. Survey Feet

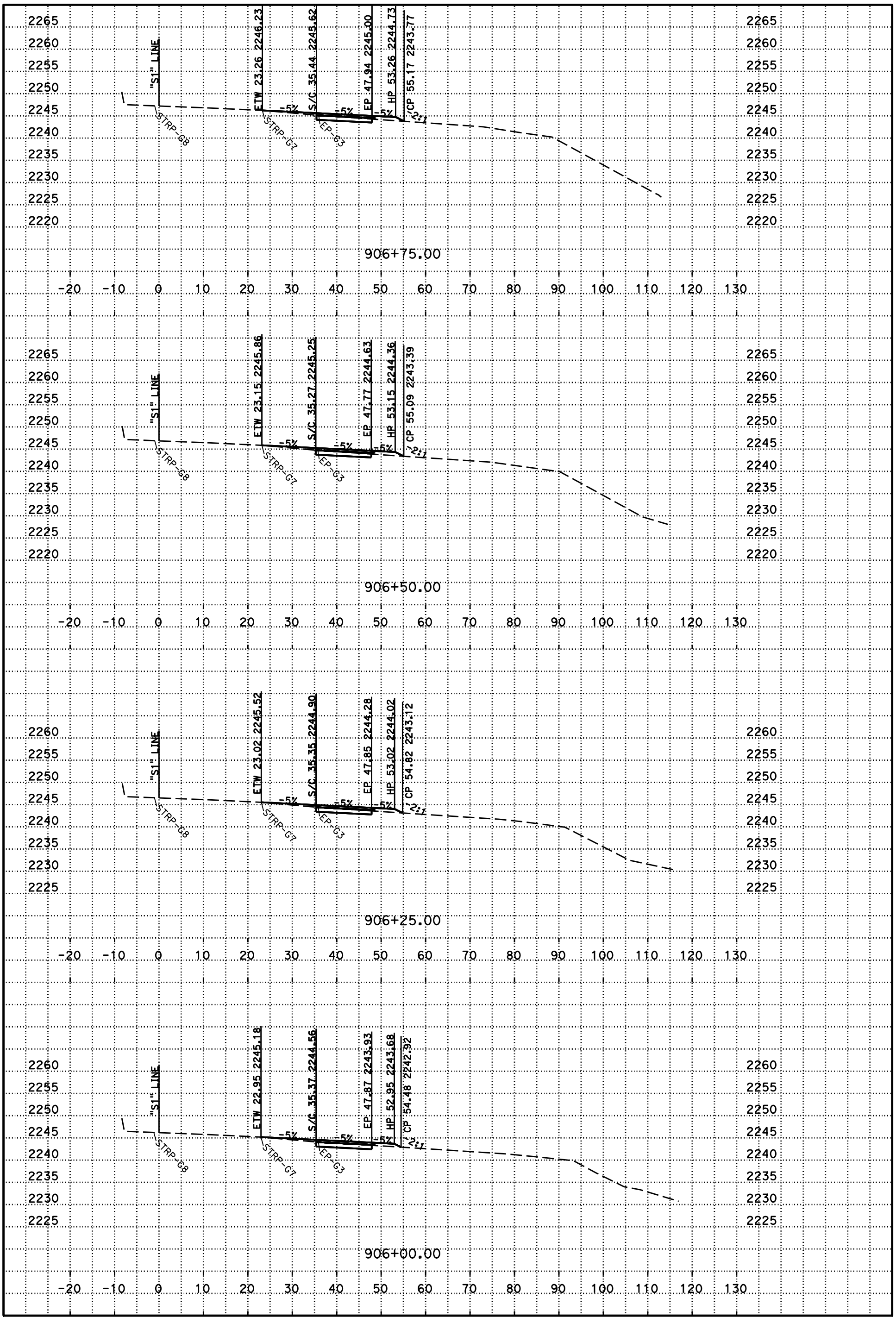

P:\proj1\02\4E812\design\C3D\Corridors\Location 1 Sha-5 PM 66.0
Loc 1 Chain on CRZ_TEMP_X_C3D_DWG.dwg - 8-Dec-14 9:12 AM

PLOTTED DATE: 27-MAR-2015

SCALE: 1"=10' Horiz.
1"=10' Vert.

CREATED BY: s127004

CONTRACT: 02-4E8124
DIST/CO/RTE/PM: 02/Sha/5/65.9-66.3
PROJECT ID: 02 1400 0051

S1
CROSS SECTIONS

DESIGN STUDY ONLY

All Dimensions are U.S. Survey Feet

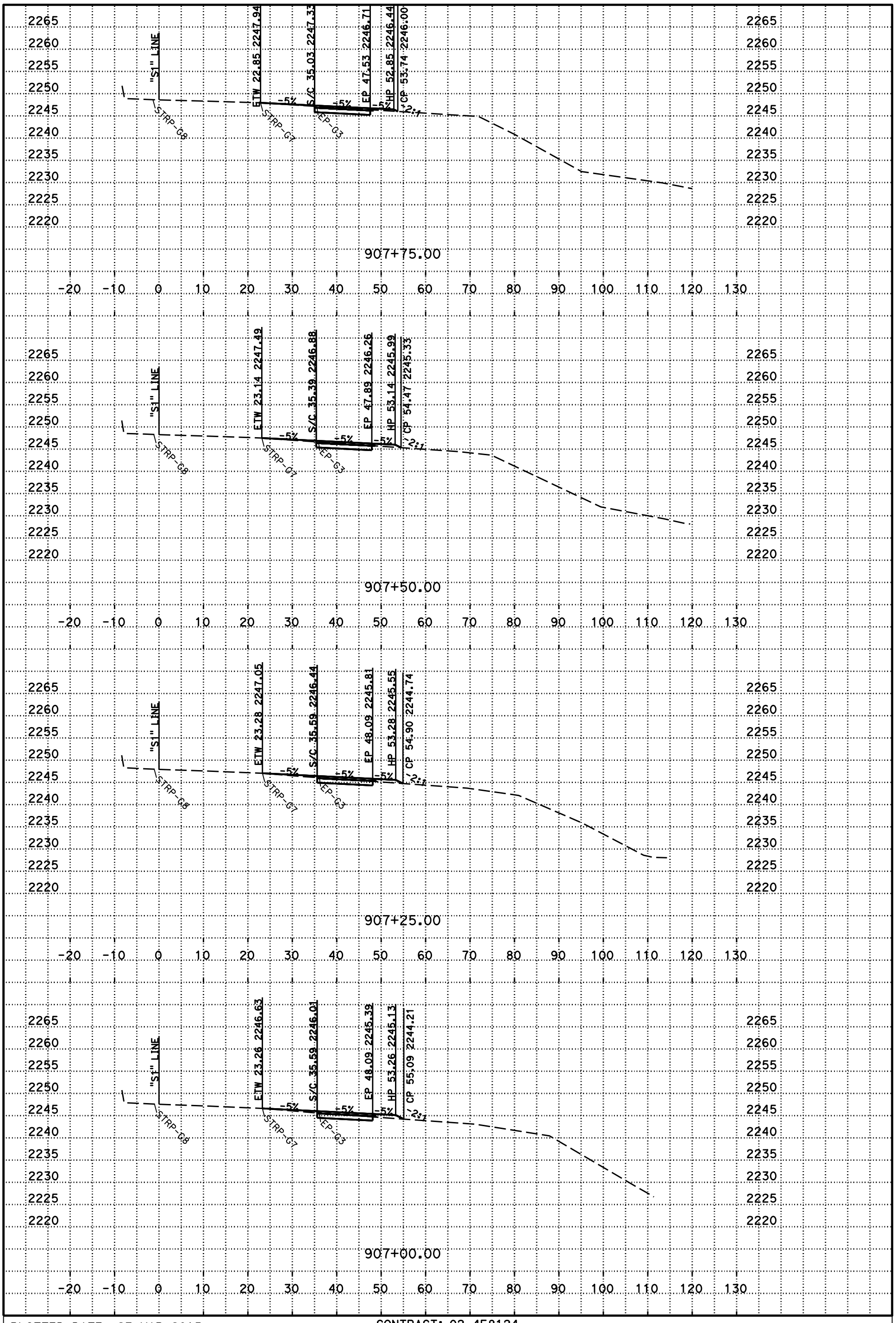

P:\proj1\02\4E812\design\C3D\Corridors\Location 1 Sha-5 PM 66.0
Loc 1 Chain on CRZ_TEMP_X_C3D_DWG.dwg - 8-Dec-14 9:12 AM

PLOTTED DATE: 27-MAR-2015

SCALE: 1"=10' Horiz.
1"=10' Vert.

CREATED BY: s127004

CONTRACT: 02-4E8124
DIST/CO/RTE/PM: 02/Sha/5/65.9-66.3
PROJECT ID: 02 1400 0051

S1
CROSS SECTIONS

DESIGN STUDY ONLY

All Dimensions are U.S. Survey Feet

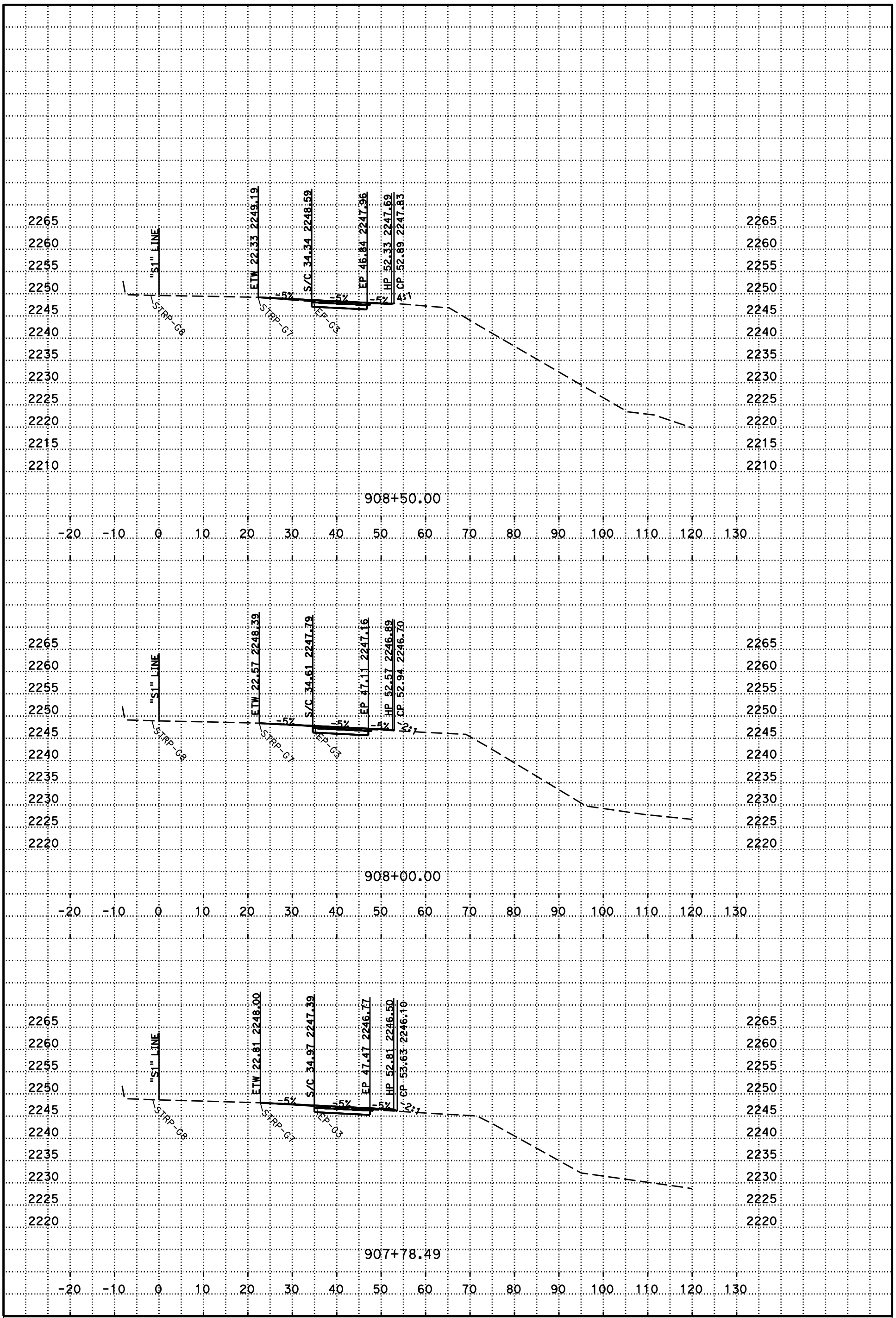

P:\proj1\02\4E812\design\C3D\Corridors\Location 1 Sha-5 PM 66.0
Loc 1 Chain on CRZ_TEMP_X_C3D_DWG.dwg - 8-Dec-14 9:12 AM

PLOTTED DATE: 27-MAR-2015

SCALE: 1"=10' Horiz.
1"=10' Vert.

CREATED BY: s127004

CONTRACT: 02-4E8124
DIST/CO/RTE/PM: 02/Sha/5/65.9-66.3
PROJECT ID: 02 1400 0051

S1
CROSS SECTIONS

DESIGN STUDY ONLY

All Dimensions are U.S. Survey Feet

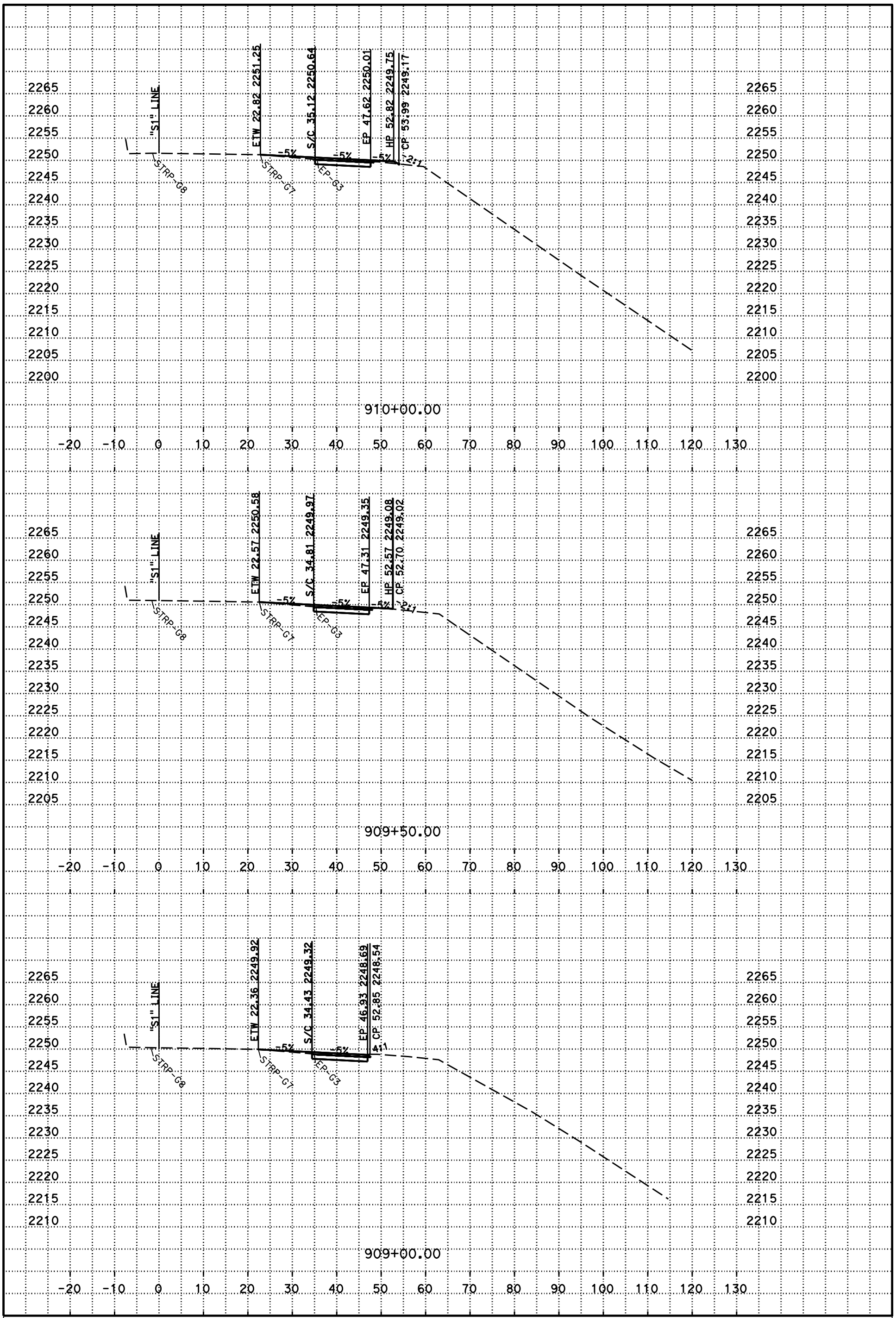

P:\proj1\02\4E812\design\C3D\Corridors\Location 1 Sha-5 PM 66.0
Loc 1 Chain on CRZ_TEMP_X_C3D_DWG.dwg - 8-Dec-14 9:12 AM

PLOTTED DATE: 27-MAR-2015

SCALE: 1"=10' Horiz.
1"=10' Vert.

CREATED BY: s127004

CONTRACT: 02-4E8124
DIST/CO/RTE/PM: 02/Sha/5/65.9-66.3
PROJECT ID: 02 1400 0051

S1
CROSS SECTIONS

DESIGN STUDY ONLY

All Dimensions are U.S. Survey Feet

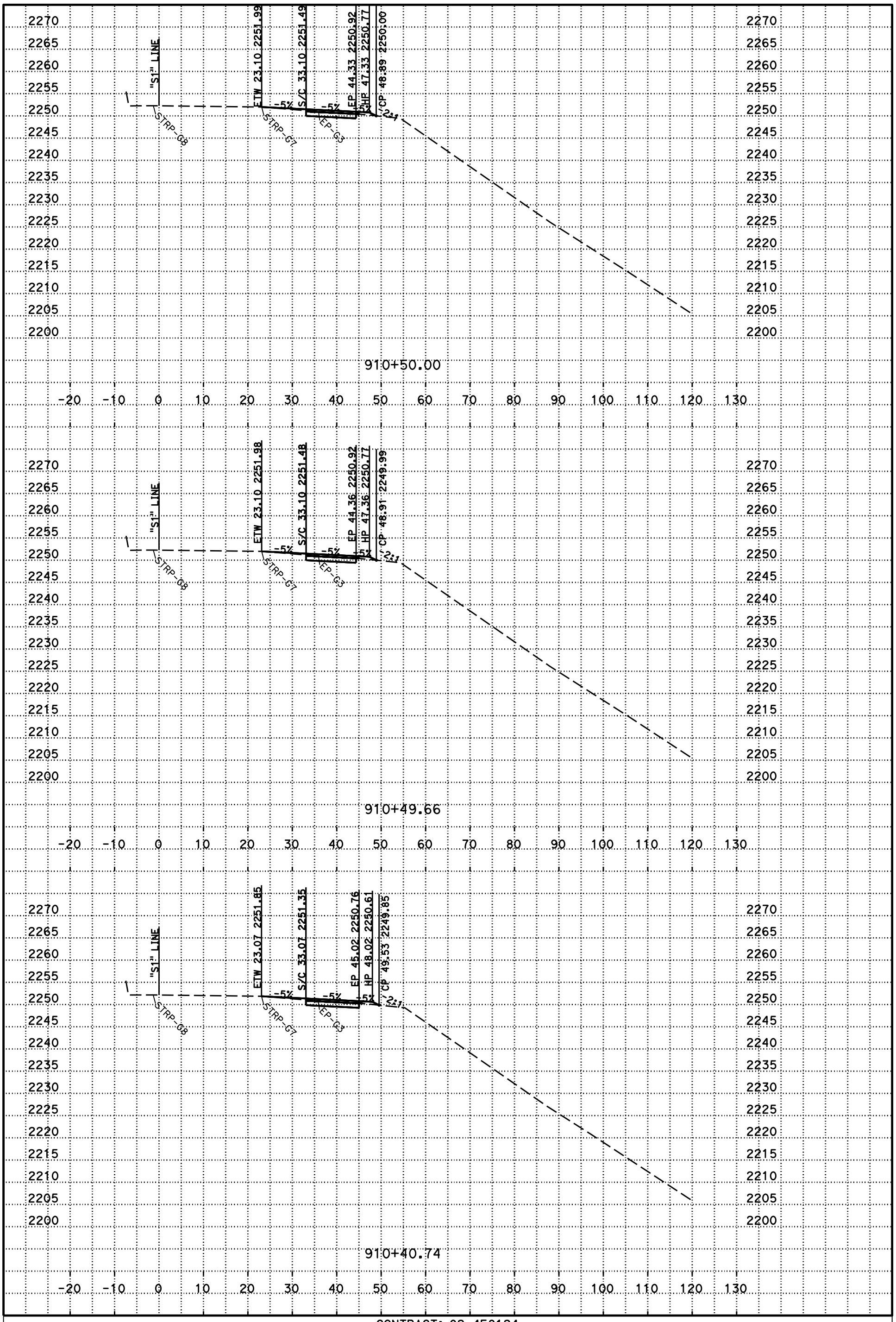

PLOTTED DATE: 27-MAR-2015

SCALE: 1"=10' Horiz.
1"=10' Vert.

CREATED BY: s127004

CONTRACT: 02-4E8124

DIST/CO/RTE/PM: 02/Sha/5/65.9-66.3

PROJECT ID: 02 1400 0051

S1

CROSS SECTIONS

P:\proj1\02\4E812\design\C3D\Corridors\Location 1 Sha-5 PM 66.0
Loc 1 Chain on CRZ_TEMP_X_C3D_DWG.dwg - 8-Dec-14 9:12 AM

DESIGN STUDY ONLY

All Dimensions are U.S. Survey Feet

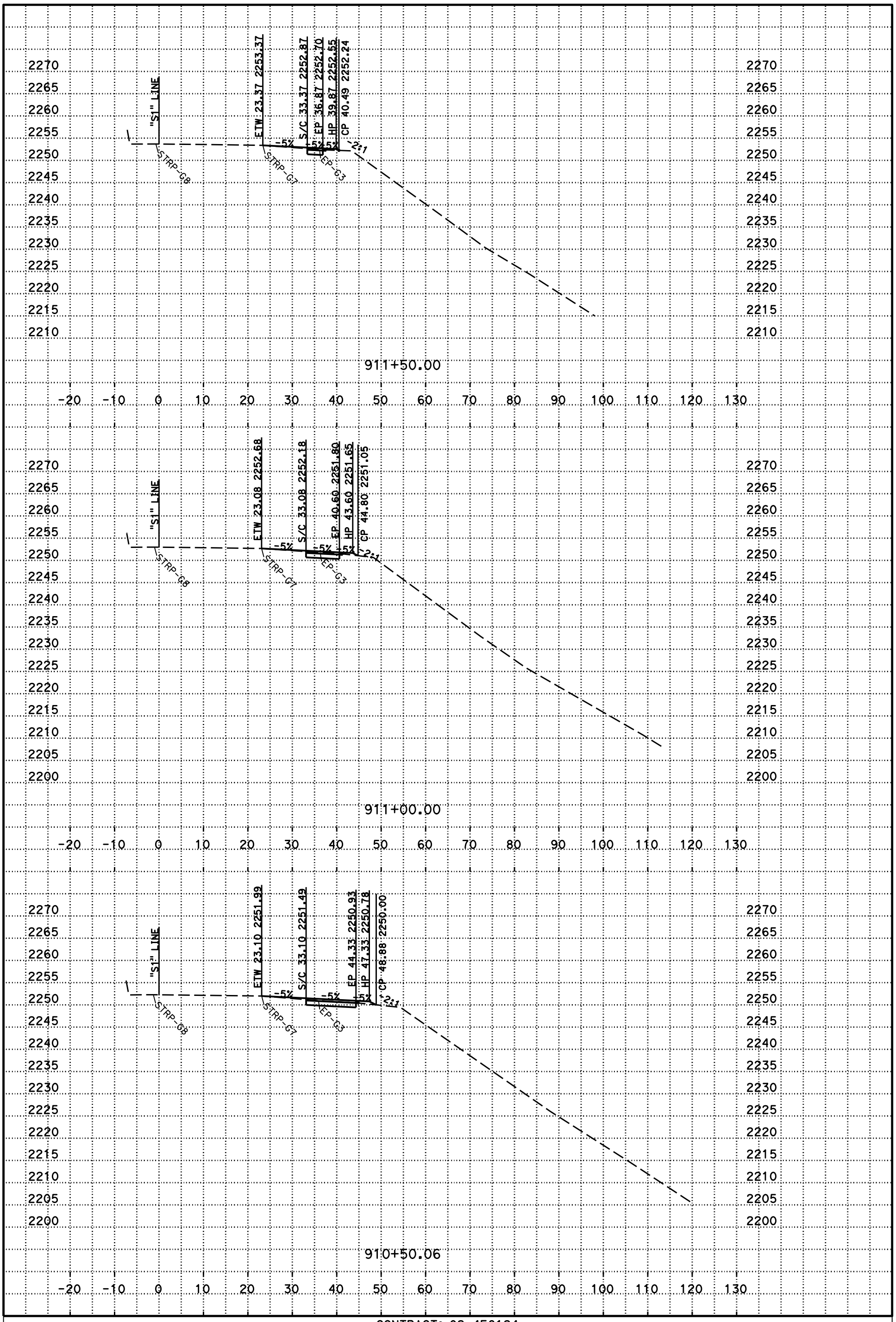

P:\proj1\02\4E812\design\C3D\Corridors\Location 1 Sha-5 PM 66.0
Loc 1 Chain on CRZ_TEMP_X_C3D_DWG.dwg - 8-Dec-14 9:12 AM

PLOTTED DATE: 27-MAR-2015

SCALE: 1"=10' Horiz.
1"=10' Vert.

CREATED BY: s127004

CONTRACT: 02-4E8124
DIST/CO/RTE/PM: 02/Sha/5/65.9-66.3
PROJECT ID: 02 1400 0051

S1
CROSS SECTIONS

DESIGN STUDY ONLY

All Dimensions are U.S. Survey Feet

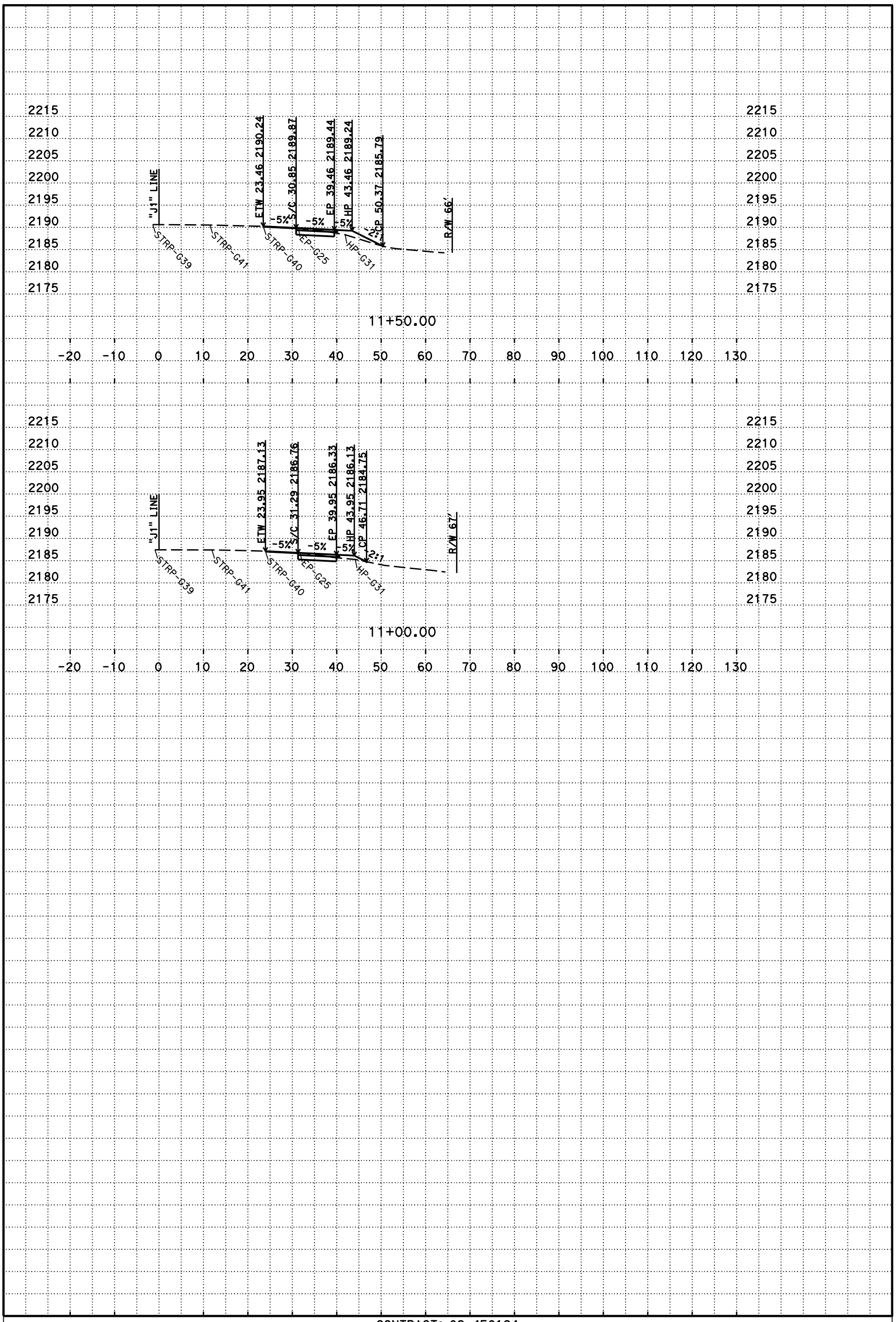

PLOTTED DATE: 27-MAR-2015

SCALE: 1"=10' Horiz.
1"=10' Vert.

PROJECT ID: 02 1400 0051

CONTRACT: 02-4E8124

DIST/CO/RTE/PM: 02/SHA/299/56.9

CREATED BY: s127004

J1

CROSS SECTIONS

P:\proj1\02\4E812\design\C3D\Corridors\Location 2 Sha-299 PM 56.9
Loc 2 corridor_TEMP_X_C3D_DWG.dwg - 25-Nov-14 4:05 PM

DESIGN STUDY ONLY

All Dimensions are U.S. Survey Feet

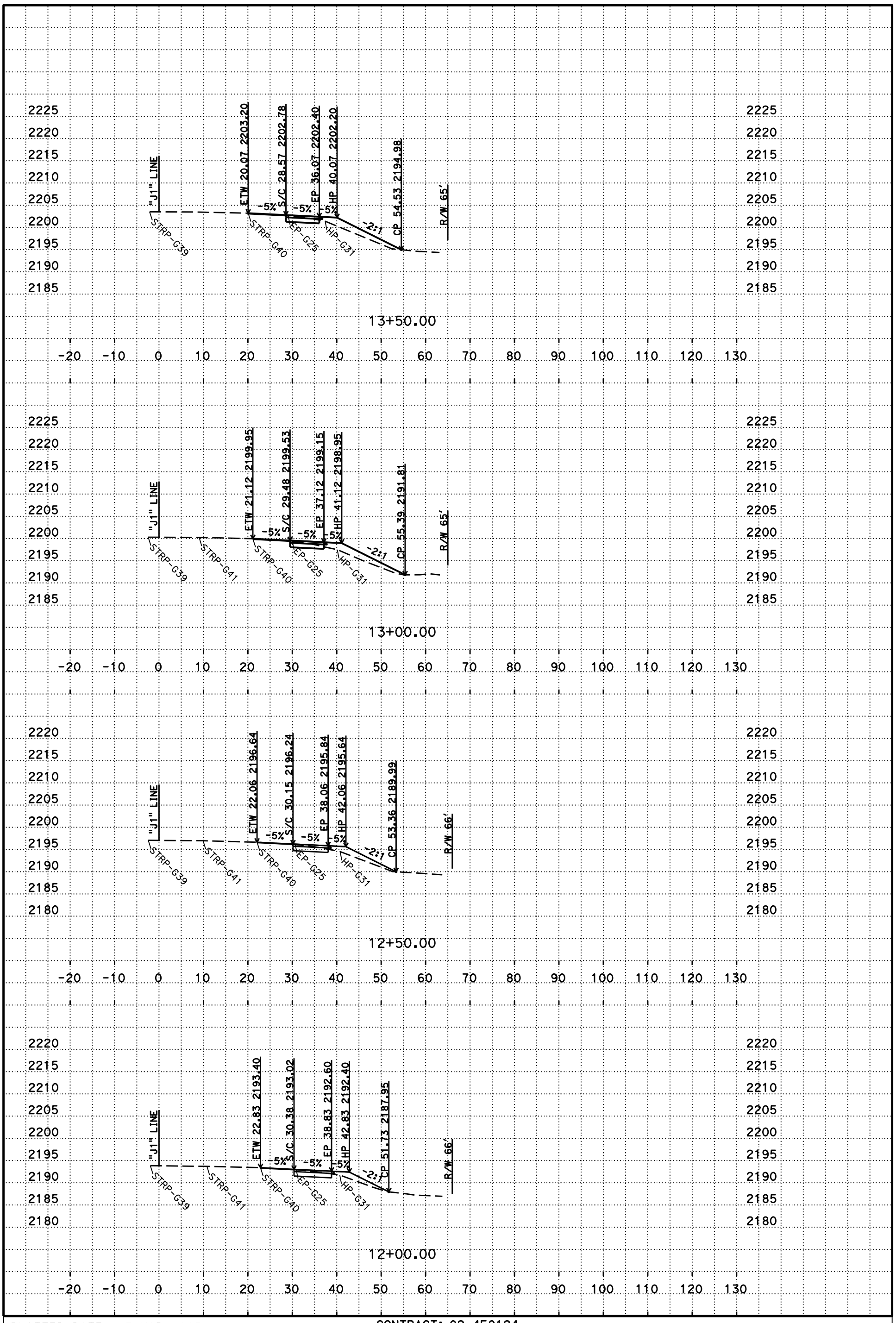

PLOTTED DATE: 27-MAR-2015

SCALE: 1"=10' Horiz.
1"=10' Vert.

PROJECT ID: 02 1400 0051

CONTRACT: 02-4E8124
DIST/CO/RTE/PM: /SHA/299/56.9
CREATED BY: s127004

J1
CROSS SECTIONS
23 OF 66

P:\proj1\02\4E812\design\C3D\Corridors\Location 2 Sha-299 PM 56.9
Loc 2 corridor_TEMP_X_C3D_DWG.dwg - 25-Nov-14 4:05 PM

DESIGN STUDY ONLY

All Dimensions are U.S. Survey Feet

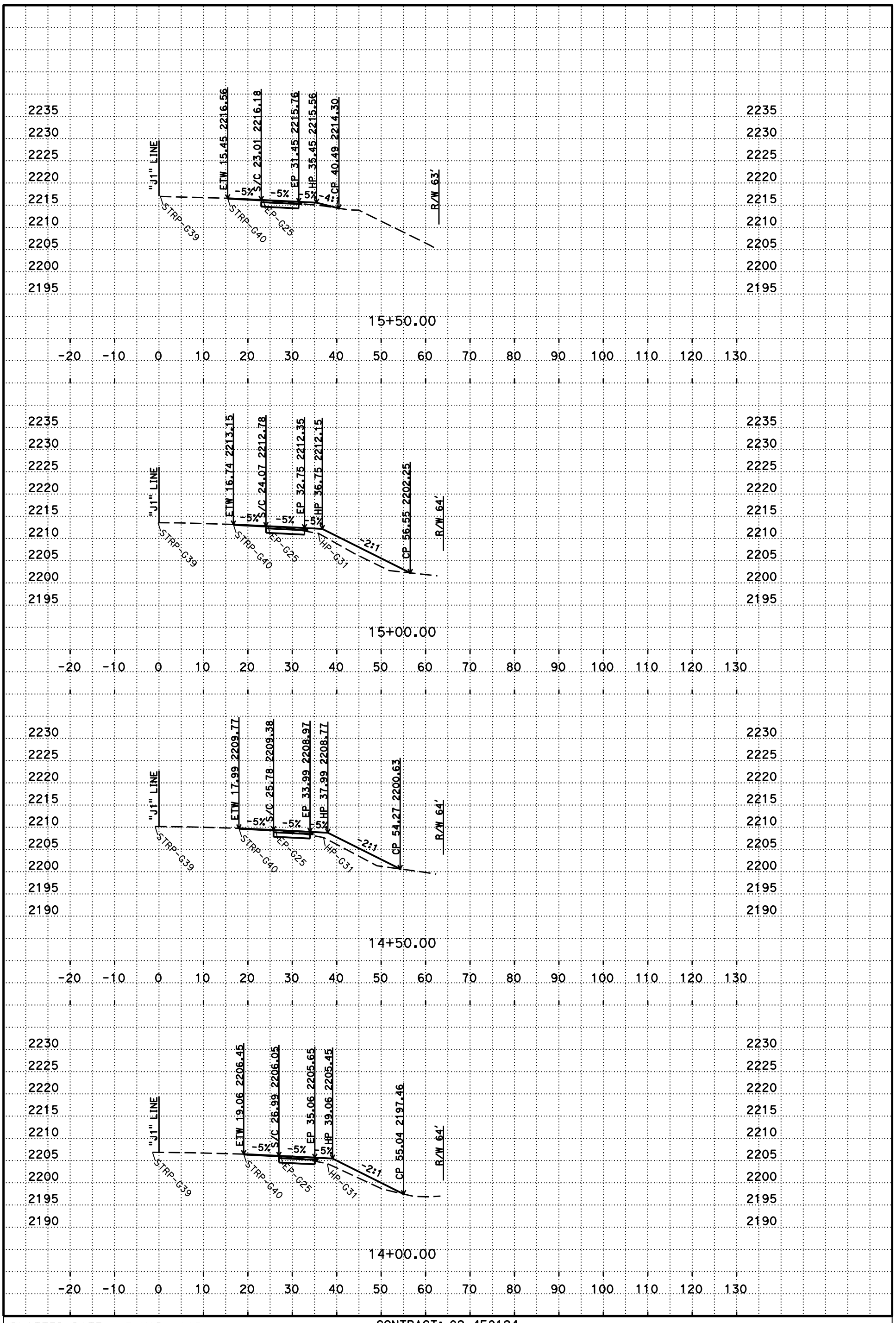

P:\proj1\02\4E812\design\C3D\Corridors\Location 2 Sha-299 PM 56.9
Loc 2 corridor_TEMP_X_C3D_DWG.dwg - 25-Nov-14 4:05 PM

PLOTTED DATE: 27-MAR-2015

SCALE: 1"=10' Horiz.
1"=10' Vert.

PROJECT ID: 02 1400 0051

CONTRACT: 02-4E8124
DIST/CO/RTE/PM: 02/SHA/299/56.9
CREATED BY: s127004

J1
CROSS SECTIONS
24 OF 66

DESIGN STUDY ONLY

All Dimensions are U.S. Survey Feet

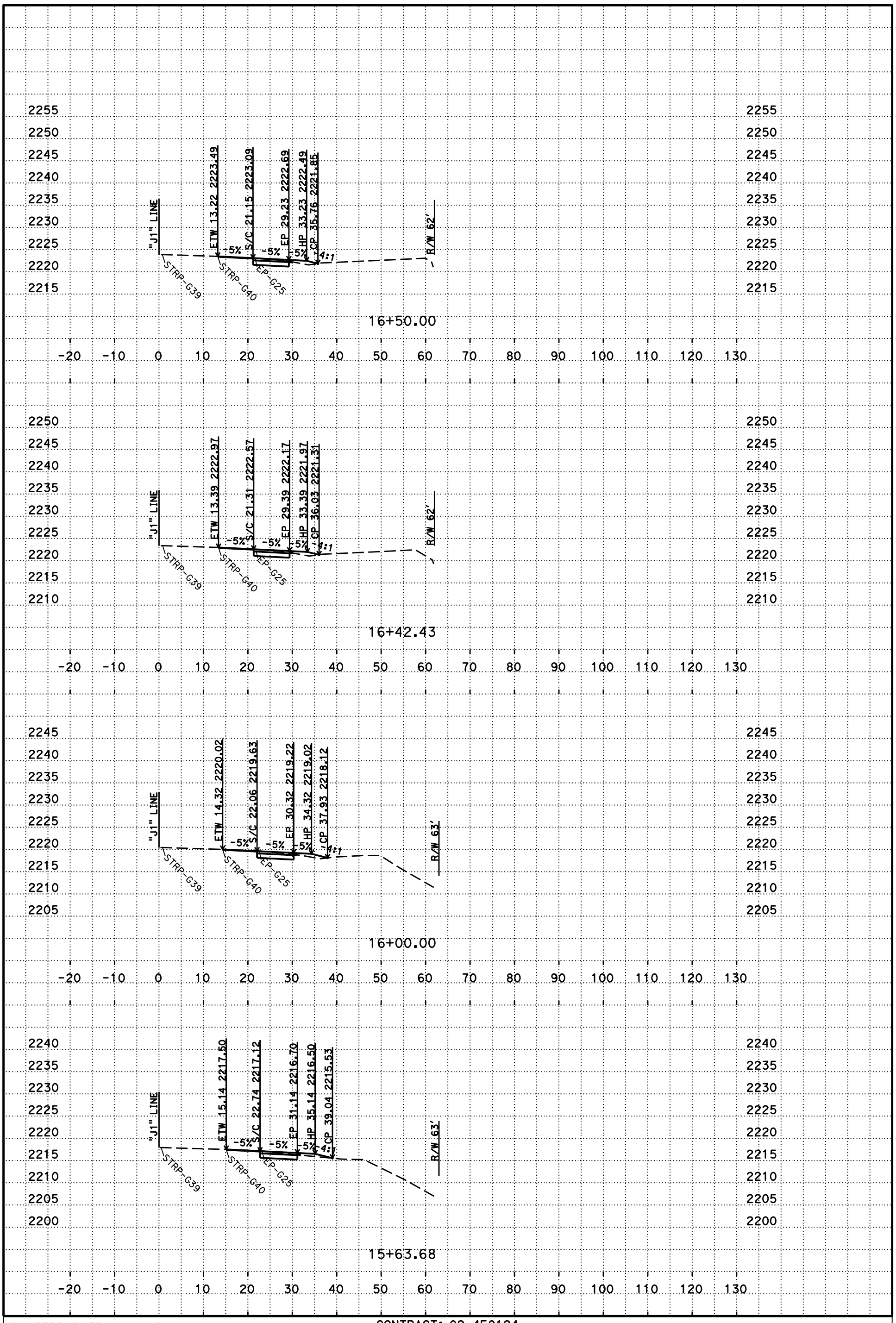

PLOTTED DATE: 27-MAR-2015

SCALE: 1"=10' Horiz.
1"=10' Vert.

PROJECT ID: 02 1400 0051

CONTRACT: 02-4E8124

DIST/CO/RTE/PM: 02/SHA/299/56.9

CREATED BY: s127004

J1

CROSS SECTIONS

P:\proj1\02\4E812\design\C3D\Corridors\Location 2 Sha-299 PM 56.9
Loc 2 corridor_TEMP_X_C3D_DWG.dwg - 25-Nov-14 4:05 PM

DESIGN STUDY ONLY

All Dimensions are U.S. Survey Feet

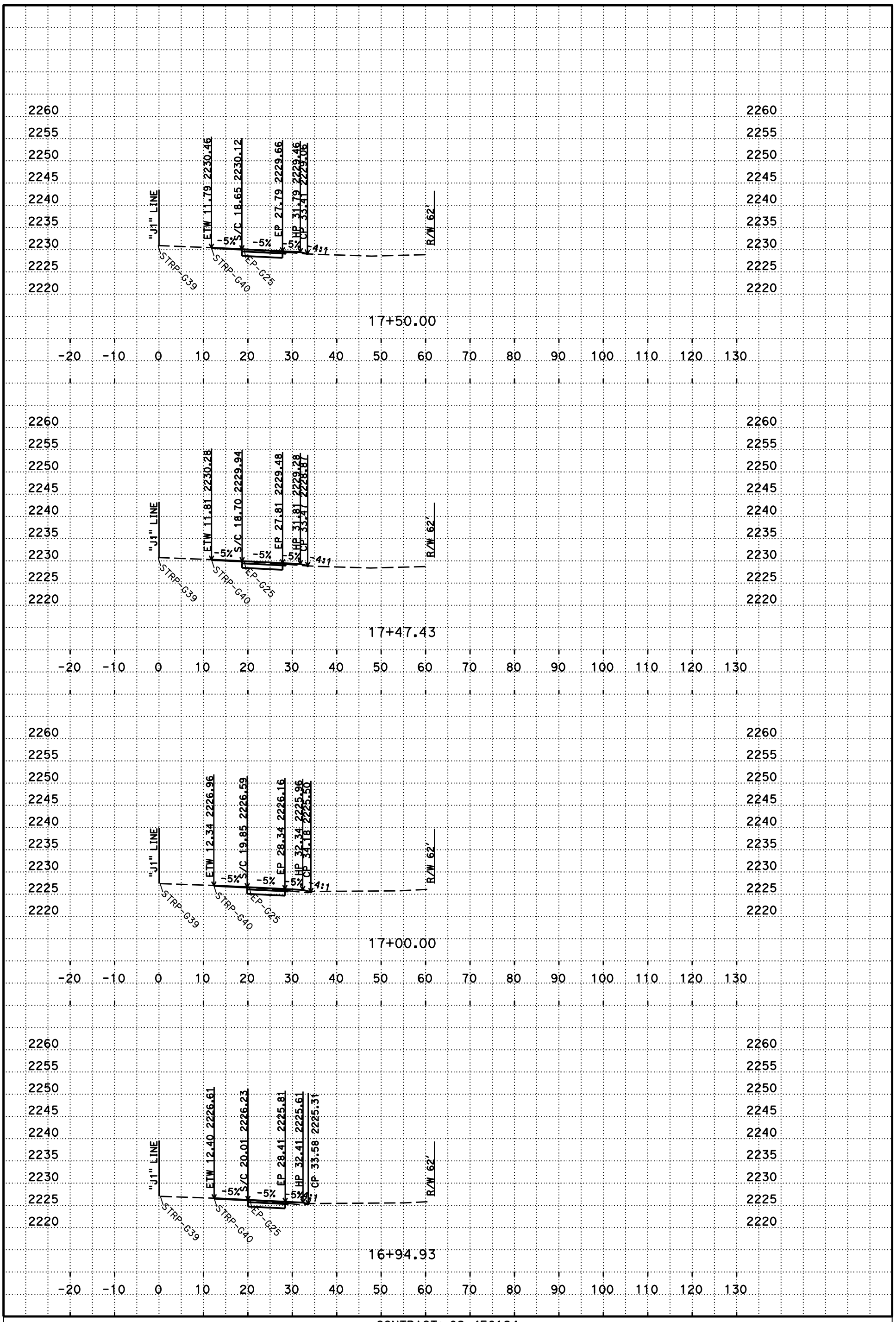

PLOTTED DATE: 27-MAR-2015

SCALE: 1"=10' Horiz.
1"=10' Vert.

PROJECT ID: 02 1400 0051

CONTRACT: 02-4E8124
DIST/CO/RTE/PM: 02/SHA/299/56.9
CREATED BY: s127004

J1
CROSS SECTIONS
26 OF 66

P:\proj1\02\4E812\design\C3D\Corridors\Location 2 Sha-299 PM 56.9
Loc 2 corridor_TEMP_X_C3D_DWG.dwg - 25-Nov-14 4:05 PM

DESIGN STUDY ONLY

All Dimensions are U.S. Survey Feet

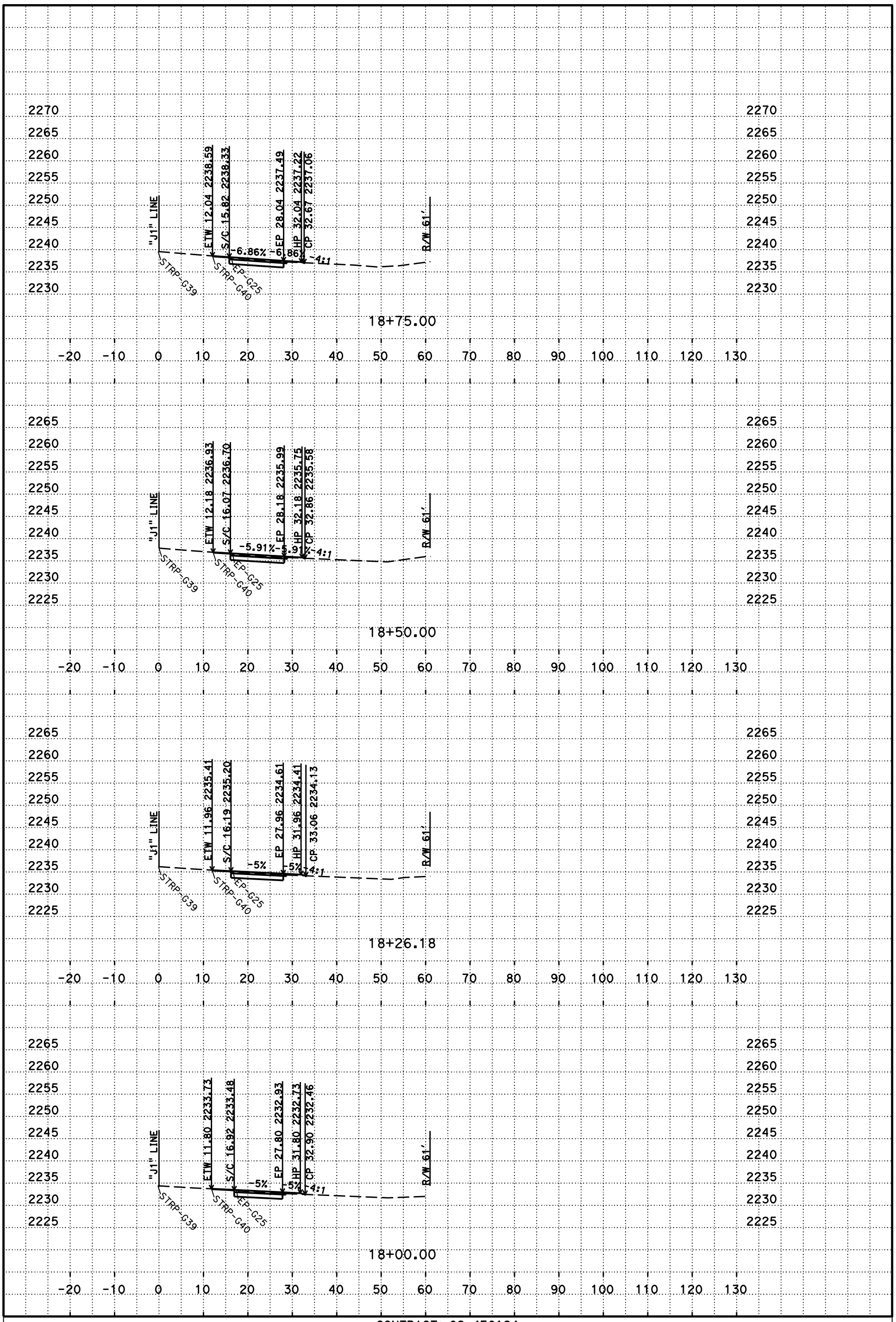

PLOTTED DATE: 27-MAR-2015

SCALE: 1"=10' Horiz.
1"=10' Vert.

PROJECT ID: 02 1400 0051

CONTRACT: 02-4E8124
DIST/CO/RTE/PM: 02/SHA/299/56.9
CREATED BY: s127004

J1
CROSS SECTIONS
27 OF 66

P:\proj1\02\4E812\design\C3D\Corridors\Location 2 Sha-299 PM 56.9
Loc 2 corridor_TEMP_X_C3D_DWG.dwg - 25-Nov-14 4:05 PM

DESIGN STUDY ONLY

All Dimensions are U.S. Survey Feet

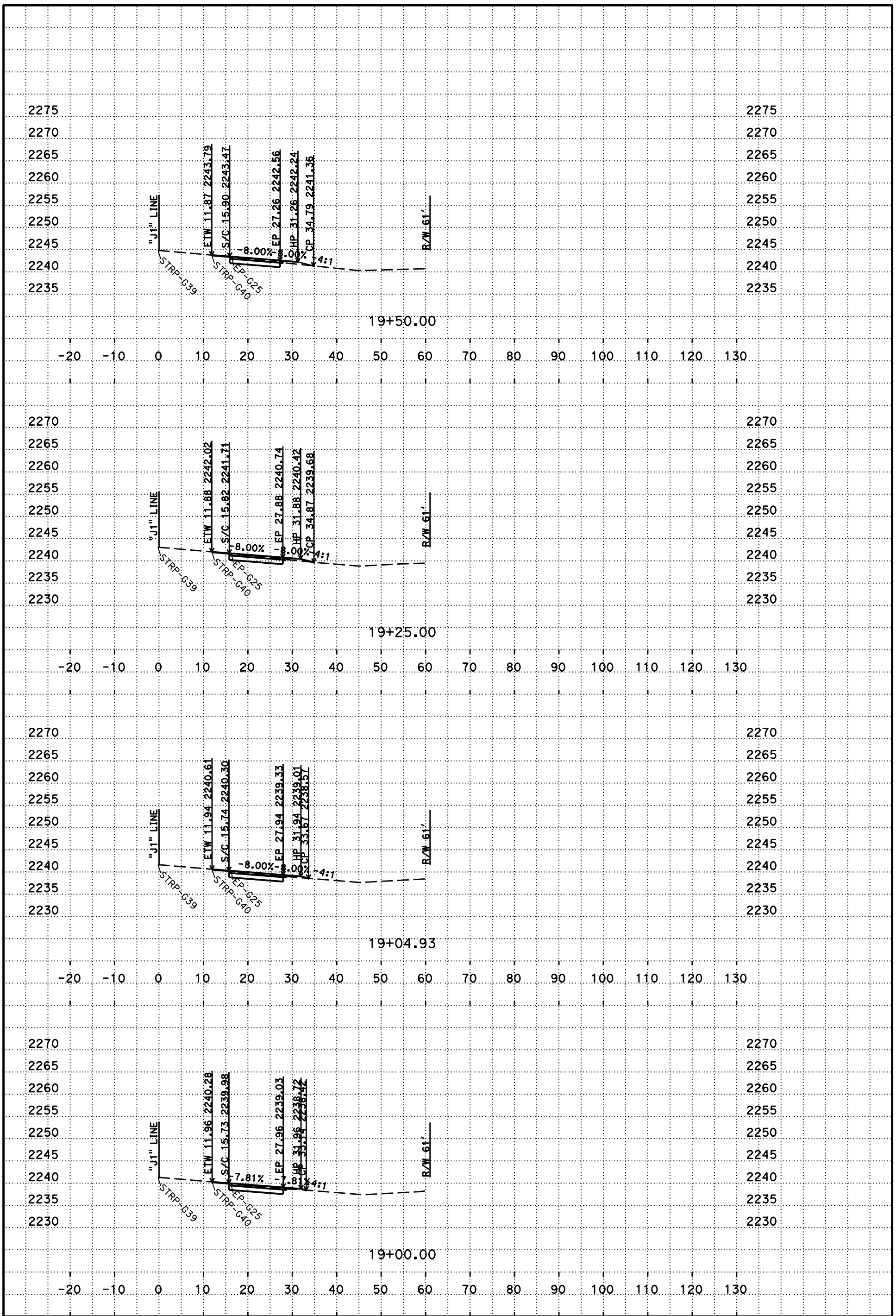

PLOTTED DATE: 27-MAR-2015

SCALE: 1"=10' Horiz.
1"=10' Vert.

PROJECT ID: 02 1400 0051

CONTRACT: 02-4E8124
DIST/CO/RTE/PM: 02/ShA/299/56.9
CREATED BY: s127004

J1
CROSS SECTIONS
28 OF 66

P:\proj1\02\4E812\design\C3D\Corridors\Location 2 Sha-299 PM 56.9
Loc 2 corridor_TEMP_X_C3D_DWG.dwg - 25-Nov-14 4:05 PM

DESIGN STUDY ONLY

All Dimensions are U.S. Survey Feet

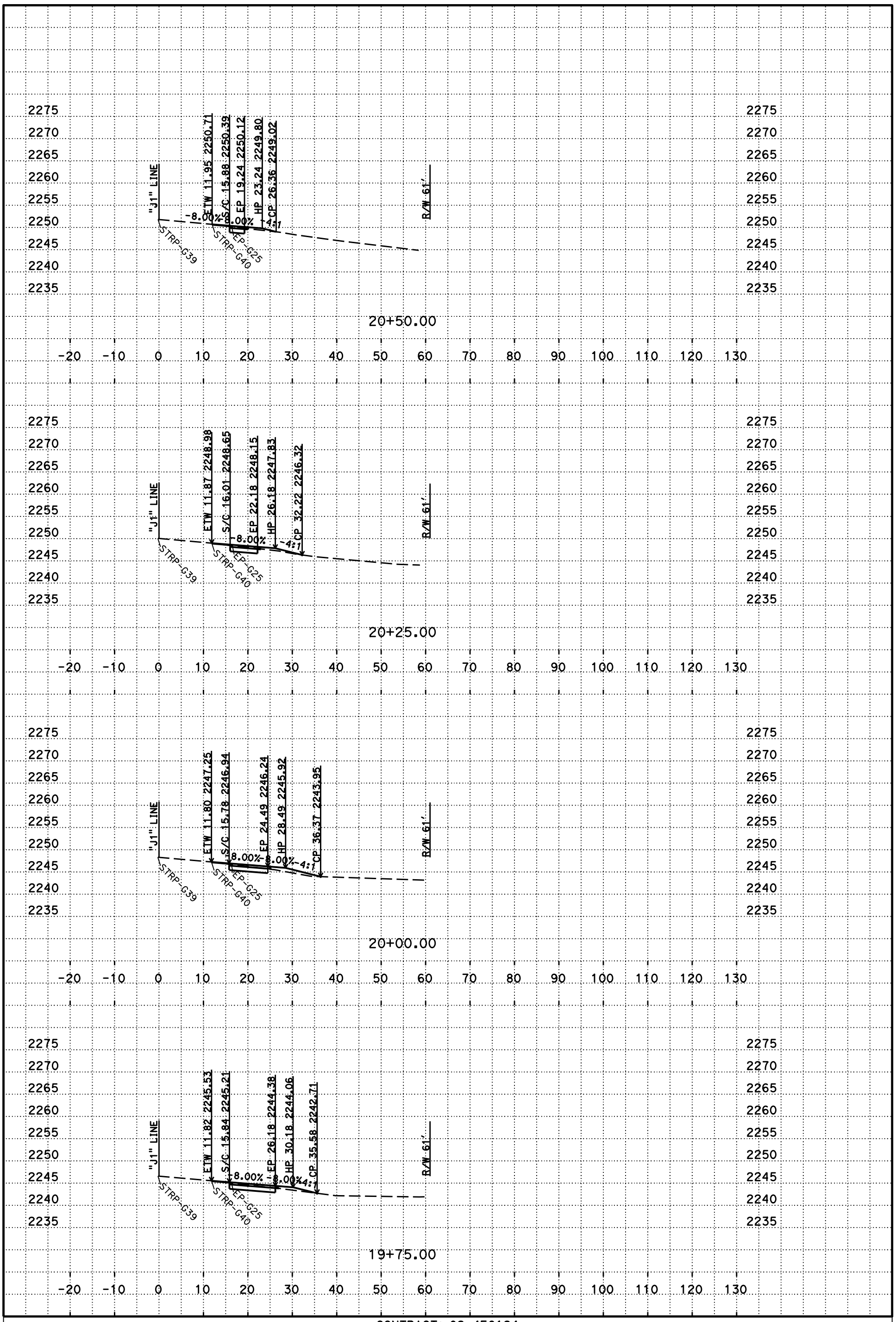

PLOTTED DATE: 27-MAR-2015

SCALE: 1"=10' Horiz.
1"=10' Vert.

PROJECT ID: 02 1400 0051

CONTRACT: 02-4E8124

DIST/CO/RTE/PM: 02/But,Las,Plu,Sha/5,70,299/Various

CREATED BY: s127004

J1

CROSS SECTIONS

P:\proj1\02\4E812\design\C3D\Corridors\Location 2 Sha-299 PM 56.9
Loc 2 corridor_TEMP_X_C3D_DWG.dwg - 25-Nov-14 4:05 PM

DESIGN STUDY ONLY

All Dimensions are U.S. Survey Feet

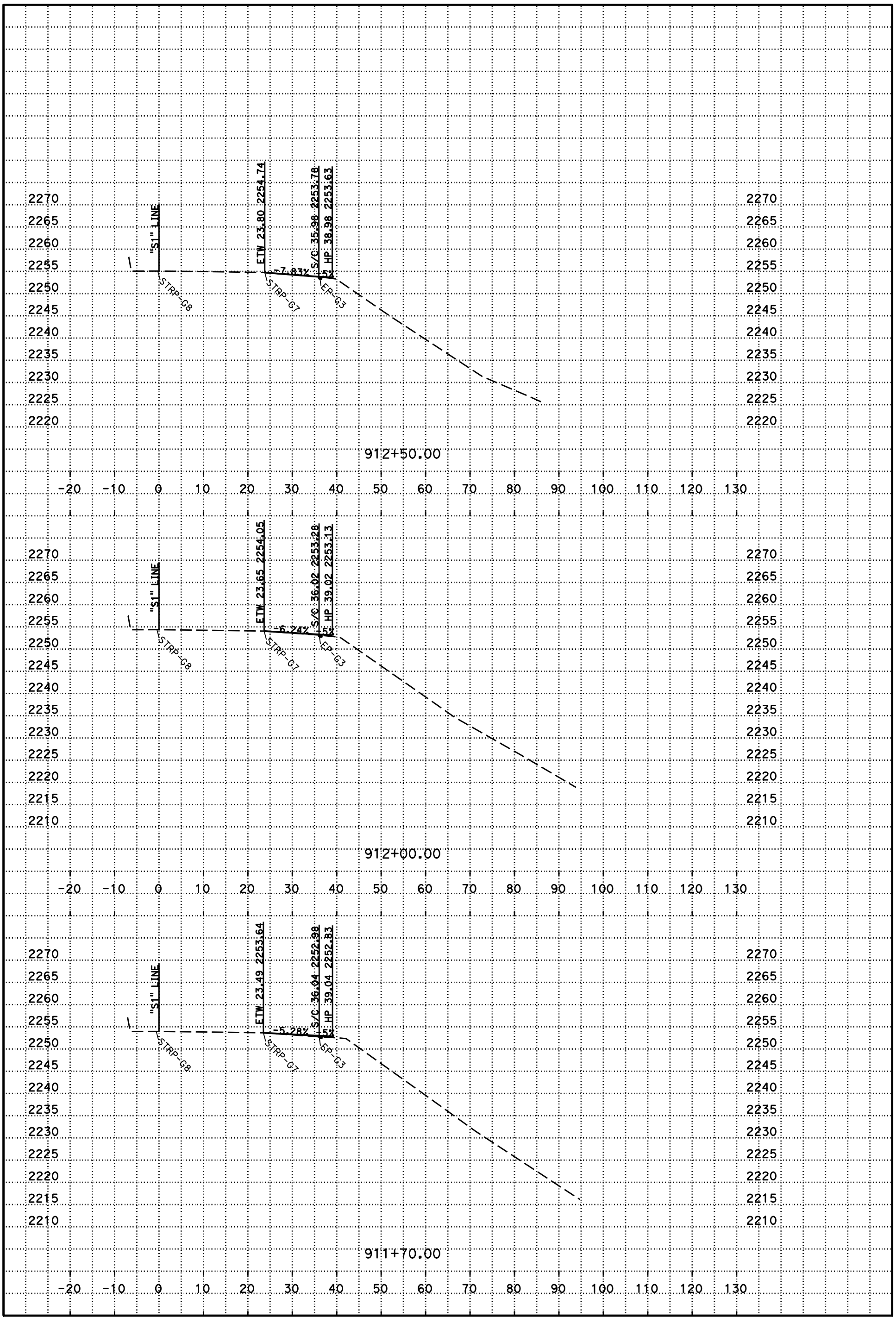

PLOTTED DATE: 27-MAR-2015

SCALE: 1"=10' Horiz.
1"=10' Vert.

CREATED BY: s127004

CONTRACT: 02-4E8124

DIST/CO/RTE/PM: 02/Sha/5/65.9-66.3

PROJECT ID: 02 1400 0051

S1

CROSS SECTIONS

P:\proj1\02\4E812\design\C3D\Corridors\Location 1 Sha-5 PM 66.0
Loc 1 Chain on CRZ_TEMP_X_C3D_DWG.dwg - 8-Dec-14 9:12 AM

DESIGN STUDY ONLY

All Dimensions are U.S. Survey Feet

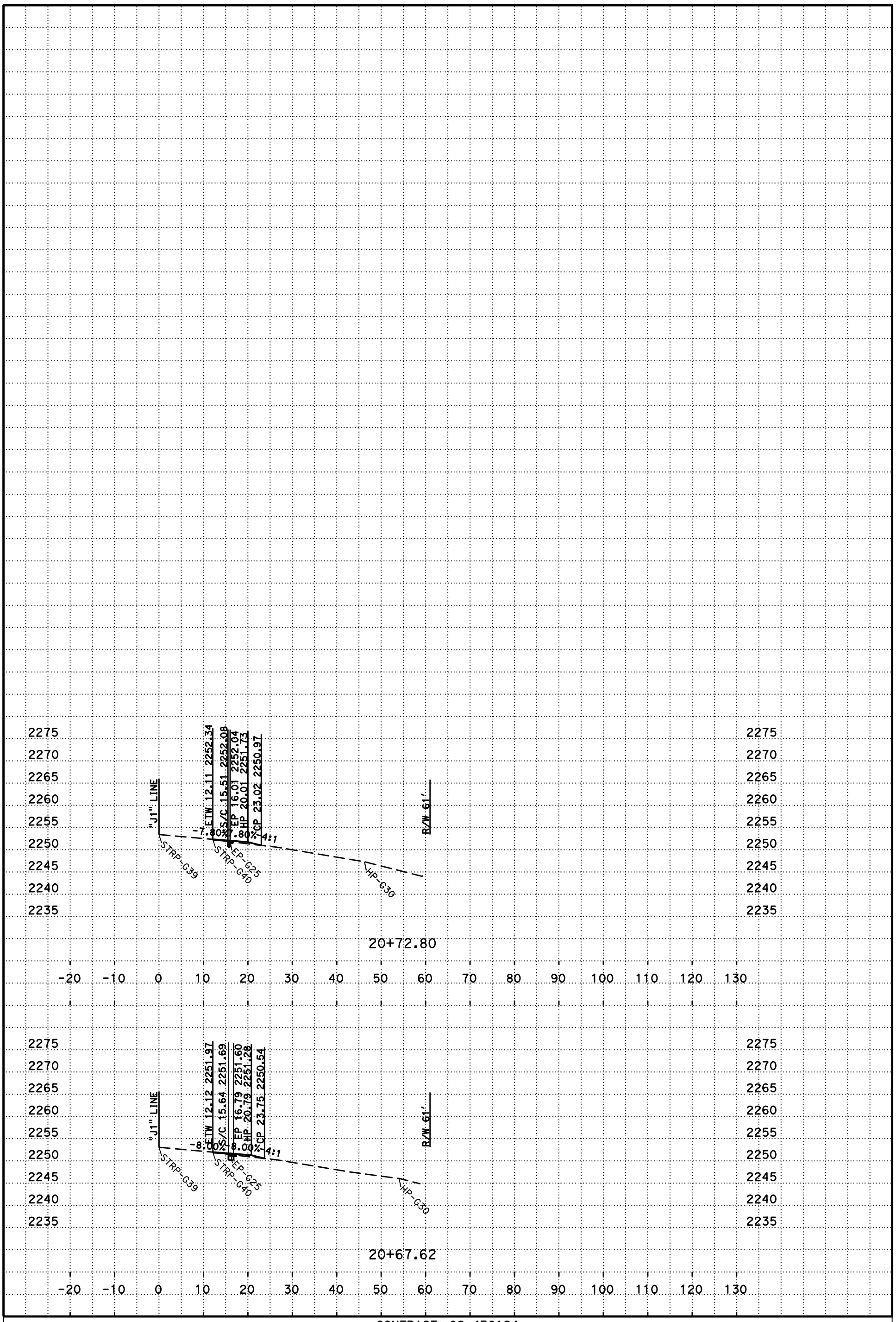

PLOTTED DATE: 27-MAR-2015

SCALE: 1"=10' Horiz.
1"=10' Vert.

PROJECT ID: 02 1400 0051

CONTRACT: 02-4E8124

DIST/CO/RTE/PM: 02/But,Las,Plu,Sha/5,70,299/Various

CREATED BY: s127004

J1

CROSS SECTIONS

P:\proj1\02\4E812\design\C3D\Corridors\Location 2 Sha-299 PM 56.9
Loc 2 corridor_TEMP_X_C3D_DWG.dwg - 25-Nov-14 4:05 PM

DESIGN STUDY ONLY

All Dimensions are U.S. Survey Feet

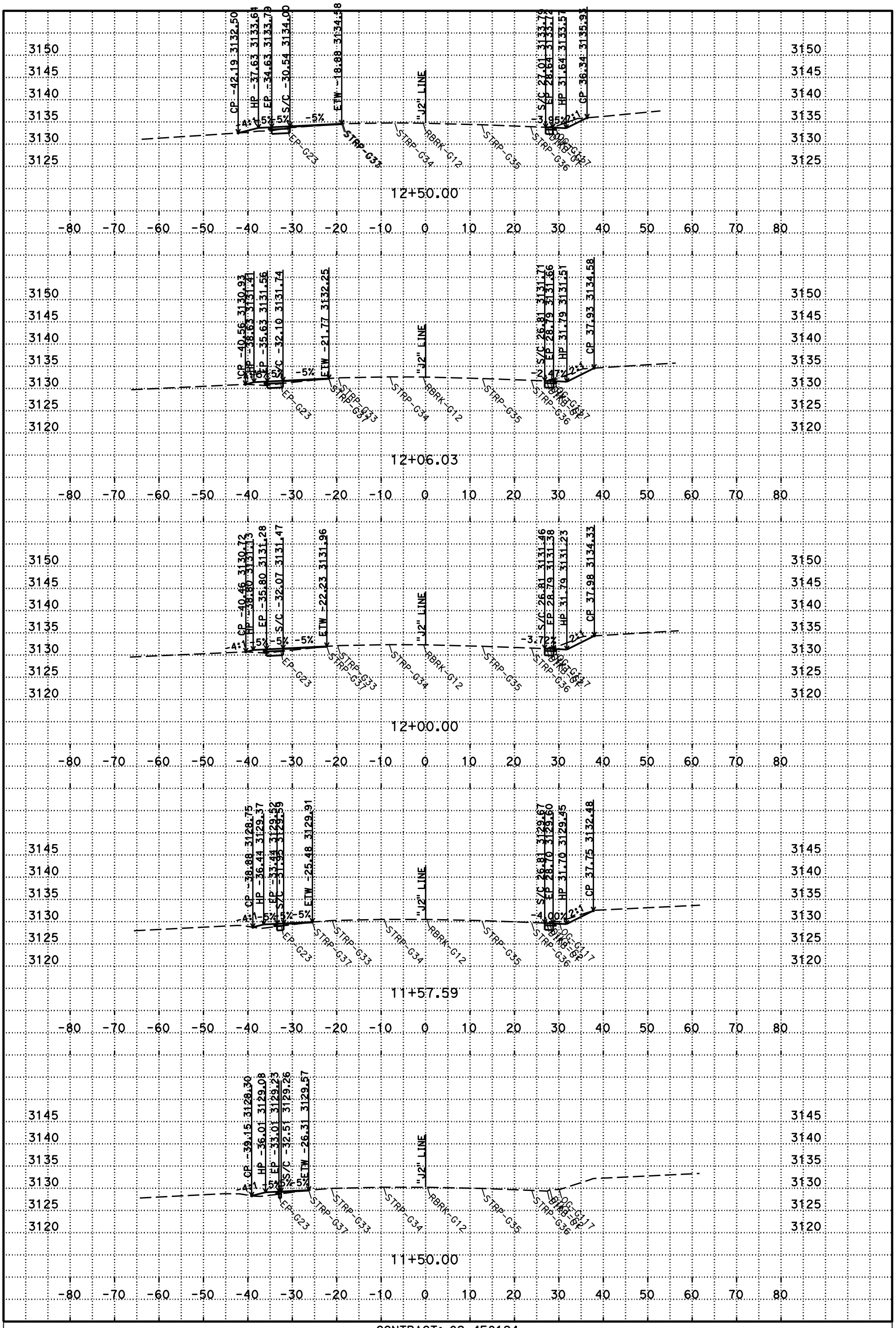

PLOTTED DATE: 27-MAR-2015

SCALE: 1"=10' Horiz.
1"=10' Vert.

CREATED BY: s127004

CONTRACT: 02-4E8124
DIST/CO/RTE/PM: /SHA/299/60.5
PROJECT ID: 02 1400 0051

J2
CROSS SECTIONS
32 OF 66

P:\proj1\02\4E812\design\C3D\Corridors\Location 3 Sha-299 PM 60.5
location_3_corridor_TEMP_X_C3D_DWG.dwg - 25-Nov-14 4:01 PM

DESIGN STUDY ONLY

All Dimensions are U.S. Survey Feet

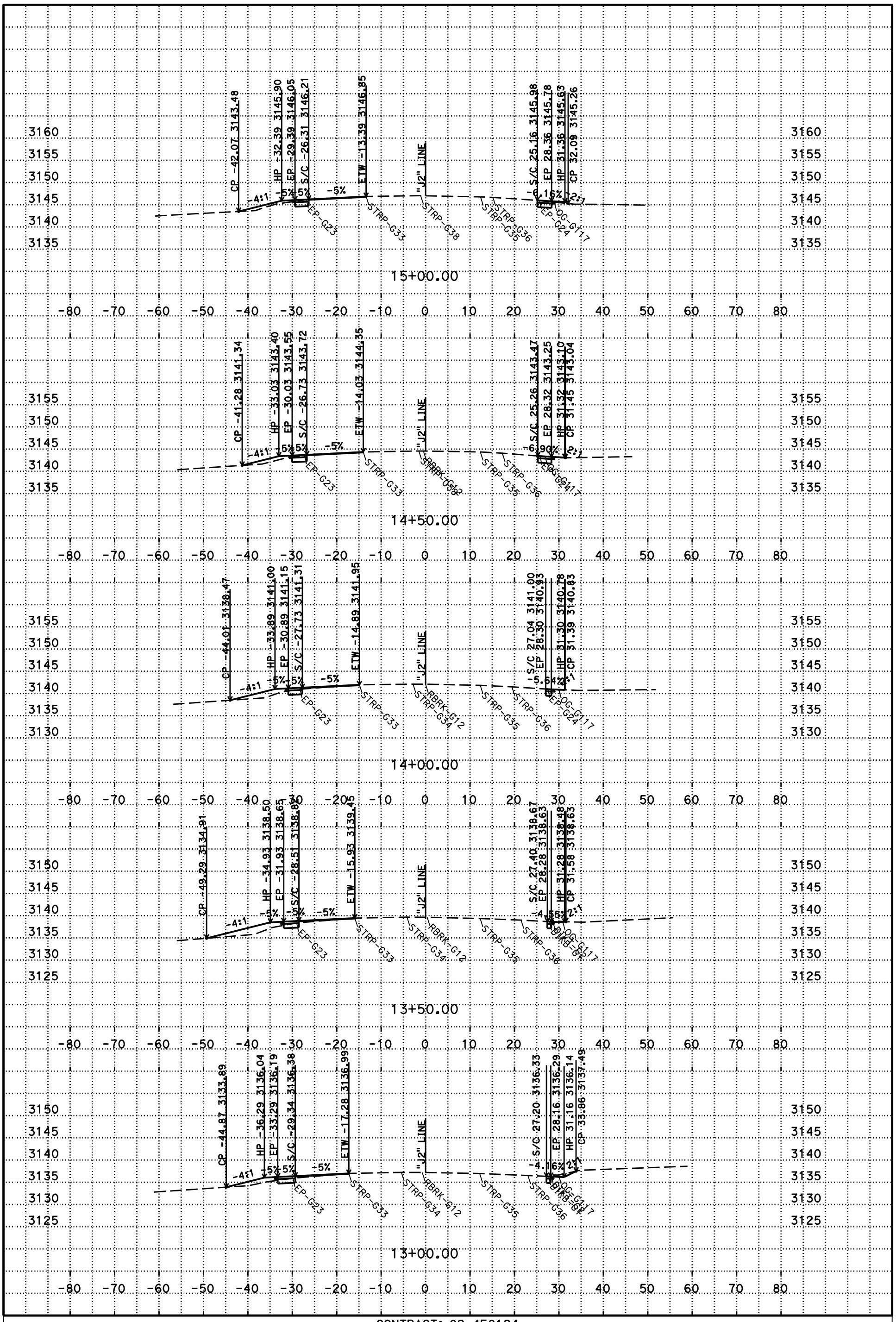

PLOTTED DATE: 27-MAR-2015

SCALE: 1"=10' Horiz.
1"=10' Vert.

CREATED BY: s127004

CONTRACT: 02-4E8124
DIST/CO/RTE/PM: 02/SHA/299/60.5
PROJECT ID: 02 1400 0051

J2
CROSS SECTIONS
33 OF 66

P:\proj1\02\4E812\design\C3D\Corridors\Location 3 Sha-299 PM 60.5
location_3_corridor_TEMP_X_C3D_DWG.dwg - 25-Nov-14 4:01 PM

DESIGN STUDY ONLY

All Dimensions are U.S. Survey Feet

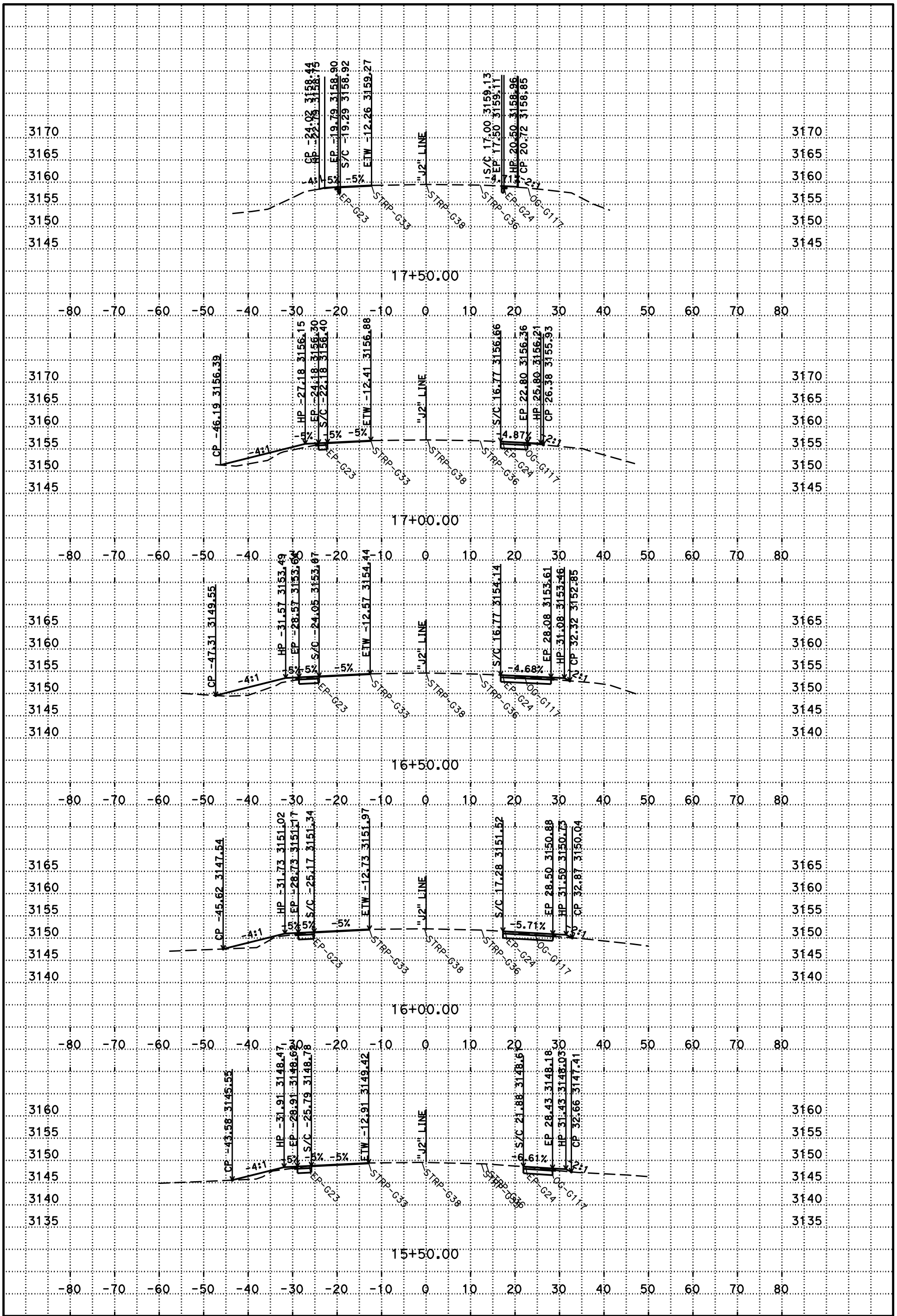

PLOTTED DATE: 27-MAR-2015

SCALE: 1"=10' Horiz.
1"=10' Vert.

CREATED BY: s127004

CONTRACT: 02-4E8124
DIST/CO/RTE/PM: 02/SHA/299/60.5
PROJECT ID: 02 1400 0051

J2
CROSS SECTIONS
34 OF 66

P:\proj1\02\4E812\design\C3D\Corridors\Location 3 Sha-299 PM 60.5
location_3_corridor_TEMP_X_C3D_DWG.dwg - 25-Nov-14 4:01 PM

DESIGN STUDY ONLY

All Dimensions are U.S. Survey Feet

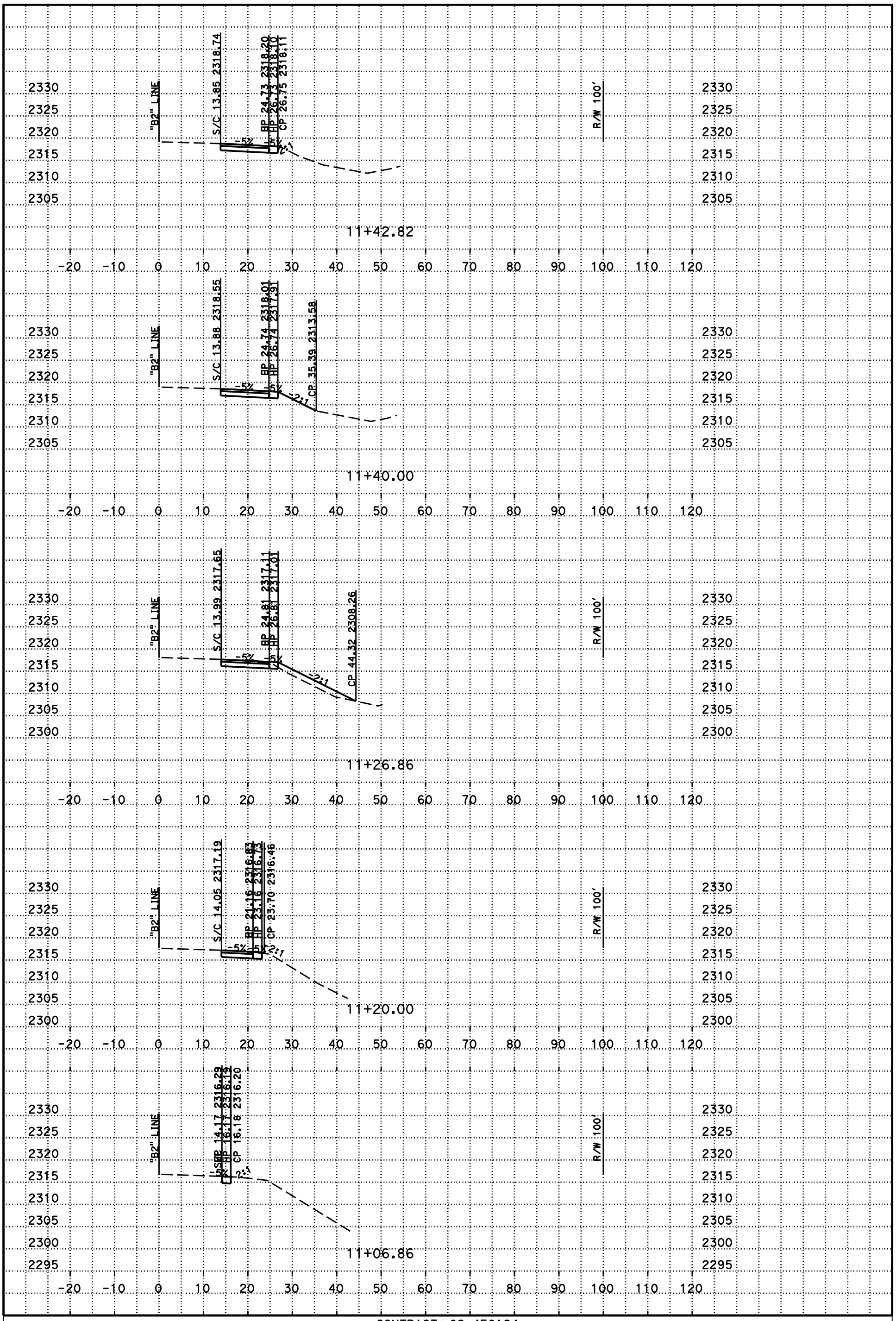

PLOTTED DATE: 27-MAR-2015

SCALE: 1"=10' Horiz.
1"=10' Vert.

CREATED BY: s127004

CONTRACT: 02-4E8124
DIST/CO/RTE/PM: 02/But/70/35.7
PROJECT ID: 02 1400 0051

B2
CROSS SECTIONS
35 OF 66

P:\proj1\02\4E812\design\C3D\Corridors\Location 4 But-70 PM 35.7
Loc 4 But-70 PM 35-7-working_TEMP_X_C3D_DWG.dwg - 26-Nov-14 1:12 PM

DESIGN STUDY ONLY

All Dimensions are U.S. Survey Feet

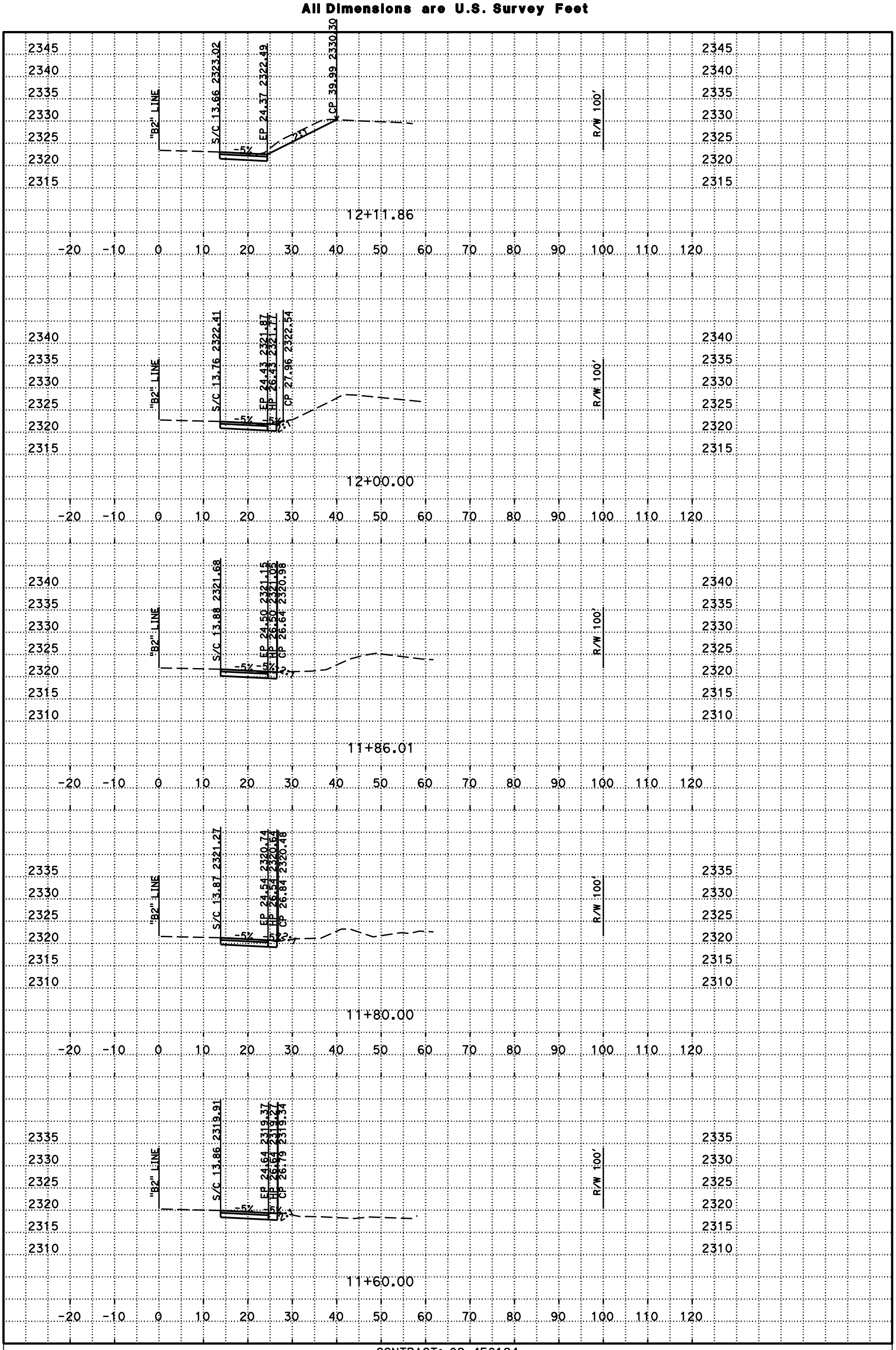

PLOTTED DATE: 27-MAR-2015

SCALE: 1"=10' Horiz.
1"=10' Vert.

CREATED BY: s127004

CONTRACT: 02-4E8124
DIST/CO/RTE/PM: 02/But/70/35.7
PROJECT ID: 02 1400 0051

B2
CROSS SECTIONS
36 OF 66

P:\proj1\02\4E812\design\C3D\Corridors\Location 4 But-70 PM 35.7
Loc 4 But-70 PM 35-7-working_TEMP_X_C3D_DWG.dwg - 26-Nov-14 1:12 PM

DESIGN STUDY ONLY

All Dimensions are U.S. Survey Feet

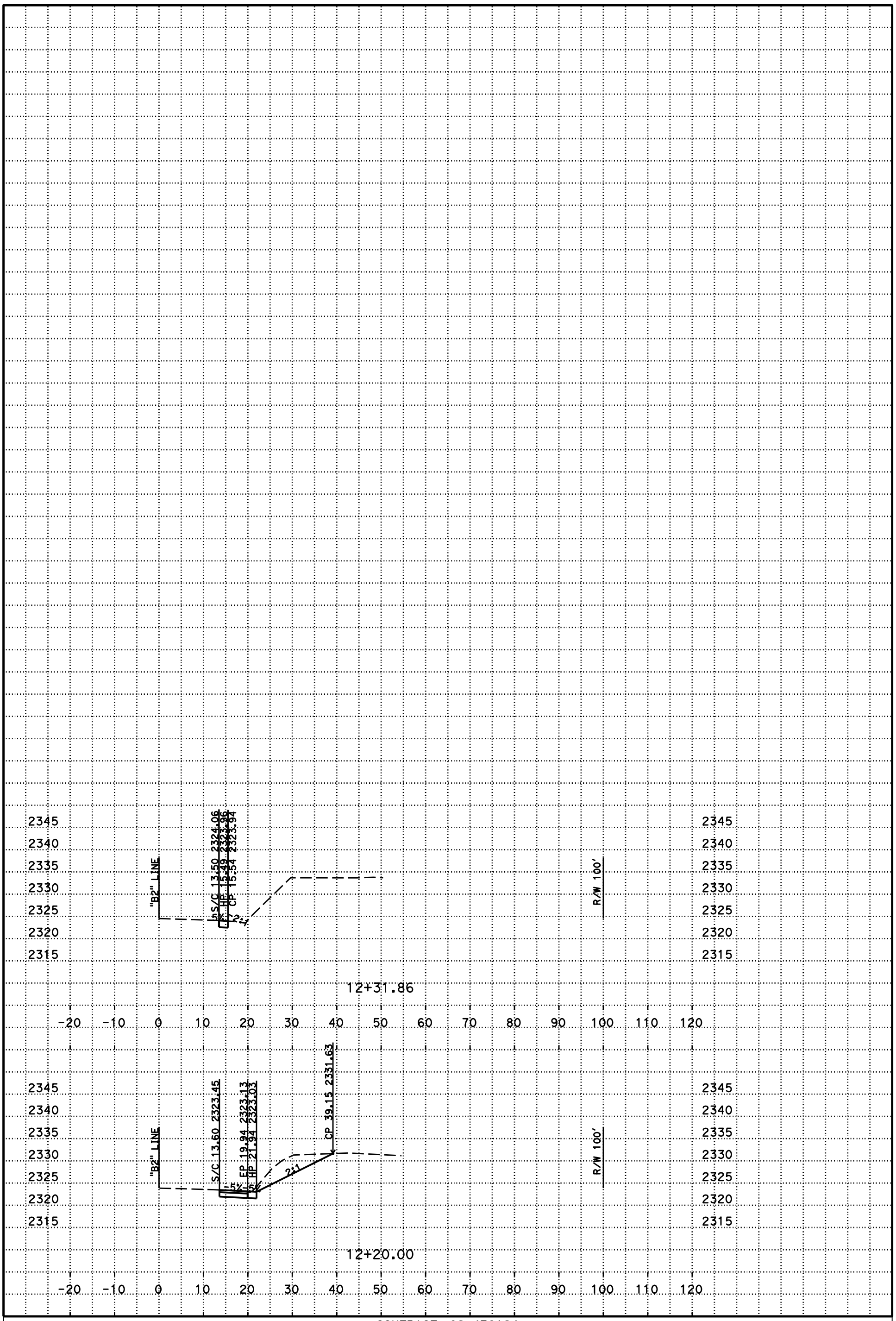

PLOTTED DATE: 27-MAR-2015

SCALE: 1"=10' Horiz.
1"=10' Vert.

CREATED BY: s127004

CONTRACT: 02-4E8124
DIST/CO/RTE/PM: 02/But/70/35.7
PROJECT ID: 02 1400 0051

B2
CROSS SECTIONS
37 OF 66

P:\proj1\02\4E812\design\C3D\Corridors\Location 4 But-70 PM 35.7
Loc 4 But-70 PM 35-7-working_TEMP_X_C3D_DWG.dwg - 26-Nov-14 1:12 PM

DESIGN STUDY ONLY

All Dimensions are U.S. Survey Feet

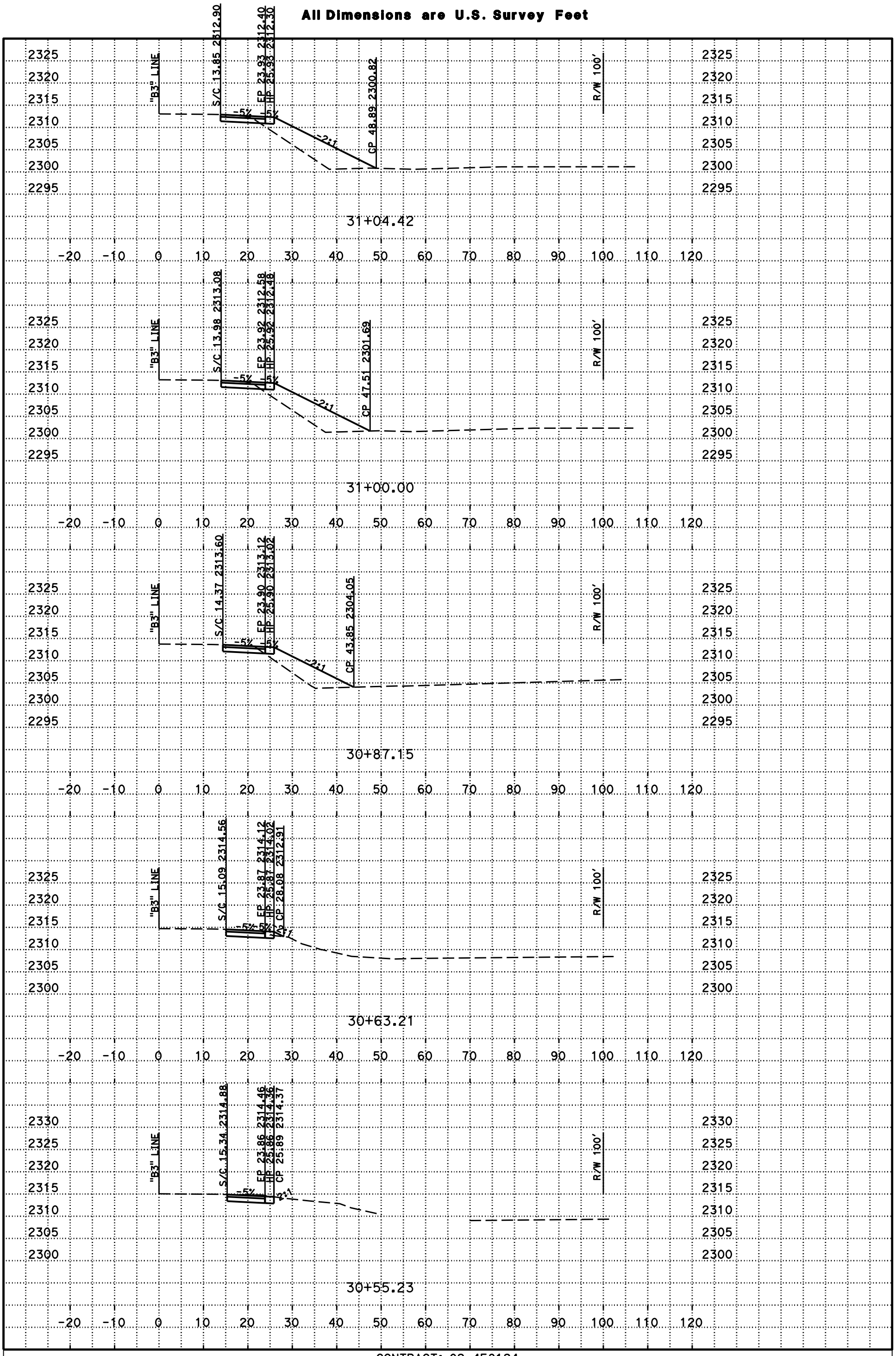

P:\proj1\02\4E812\design\C3D\Corridors\Location 4 But-70 PM 35.7
Loc 4 But-70 PM 35-7-working_TEMP_X_C3D_DWG.dwg - 26-Nov-14 1:12 PM

PLOTTED DATE: 27-MAR-2015

SCALE: 1"=10' Horiz.
1"=10' Vert.

CREATED BY: s127004

CONTRACT: 02-4E8124
DIST/CO/RTE/PM: 02/But/70/35.7
PROJECT ID: 02 1400 0051

B3
CROSS SECTIONS
38 OF 66

DESIGN STUDY ONLY

All Dimensions are U.S. Survey Feet

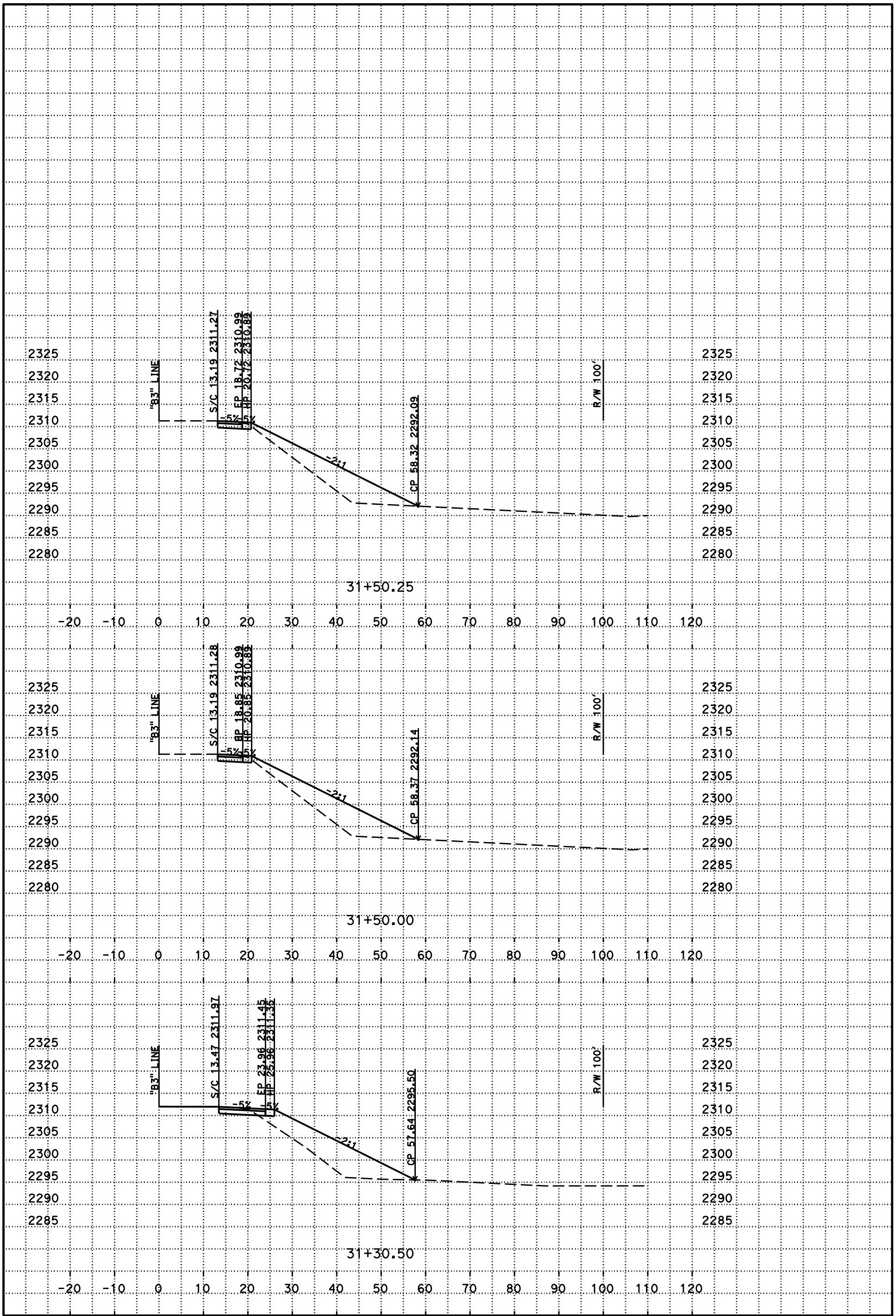

P:\proj1\02\4E812\design\C3D\Corridors\Location 4 But-70 PM 35.7
Loc 4 But-70 PM 35-7-working_TEMP_X_C3D_DWG.dwg - 26-Nov-14 1:12 PM

PLOTTED DATE: 27-MAR-2015

SCALE: 1"=10' Horiz.
1"=10' Vert.

CREATED BY: s127004

CONTRACT: 02-4E8124
DIST/CO/RTE/PM: 02/But/70/35.7
PROJECT ID: 02 1400 0051

B3
CROSS SECTIONS

DESIGN STUDY ONLY

All Dimensions are U.S. Survey Feet

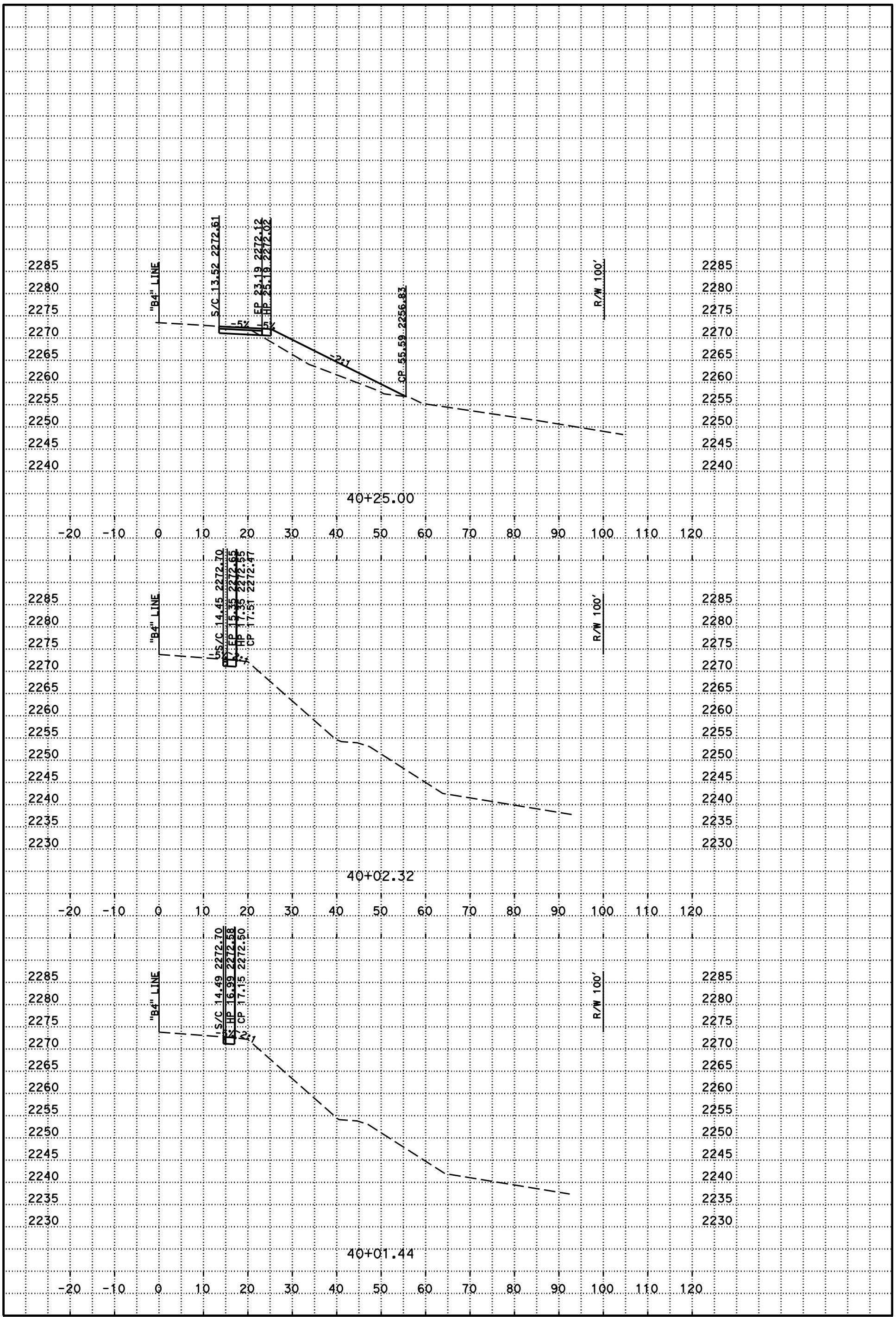

PLOTTED DATE: 27-MAR-2015

SCALE: 1"=10' Horiz.
1"=10' Vert.

CREATED BY: s127004

CONTRACT: 02-4E8124
DIST/CO/RTE/PM: 02/But/70/35.7
PROJECT ID: 02 1400 0051

B4
CROSS SECTIONS
40 OF 66

P:\proj1\02\4E812\design\C3D\Corridors\Location 4 But-70 PM 35.7
Loc 4 But-70 PM 35-7-working_TEMP_X_C3D_DWG.dwg - 26-Nov-14 1:12 PM

DESIGN STUDY ONLY

All Dimensions are U.S. Survey Feet

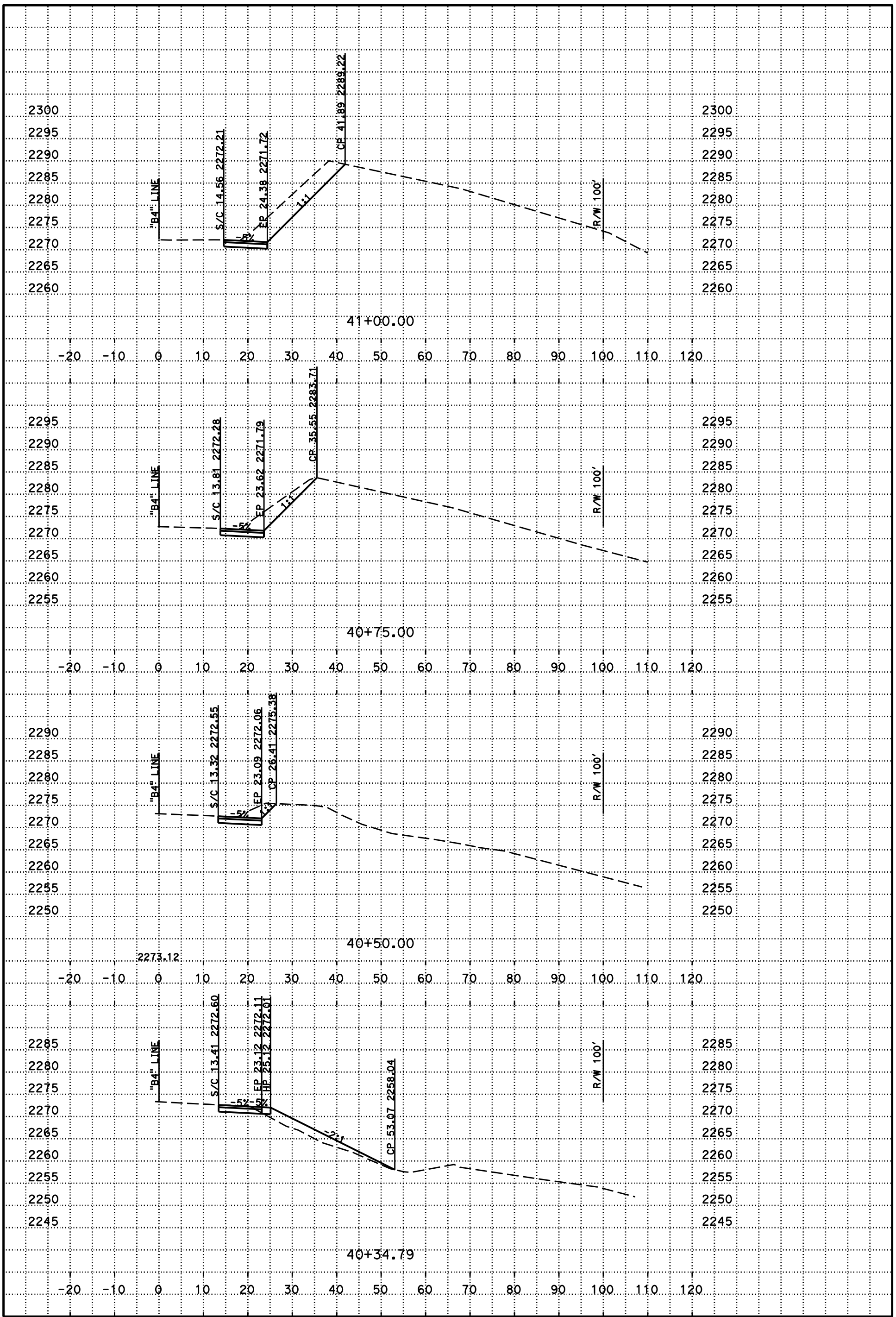

PLOTTED DATE: 27-MAR-2015

SCALE: 1"=10' Horiz.
1"=10' Vert.

CREATED BY: s127004

CONTRACT: 02-4E8124
DIST/CO/RTE/PM: 02/But/70/35.7
PROJECT ID: 02 1400 0051

B4
CROSS SECTIONS

P:\proj1\02\4E812\design\C3D\Corridors\Location 4 But-70 PM 35.7
Loc 4 But-70 PM 35-7-working_TEMP_X_C3D_DWG.dwg - 26-Nov-14 1:12 PM

DESIGN STUDY ONLY

All Dimensions are U.S. Survey Feet

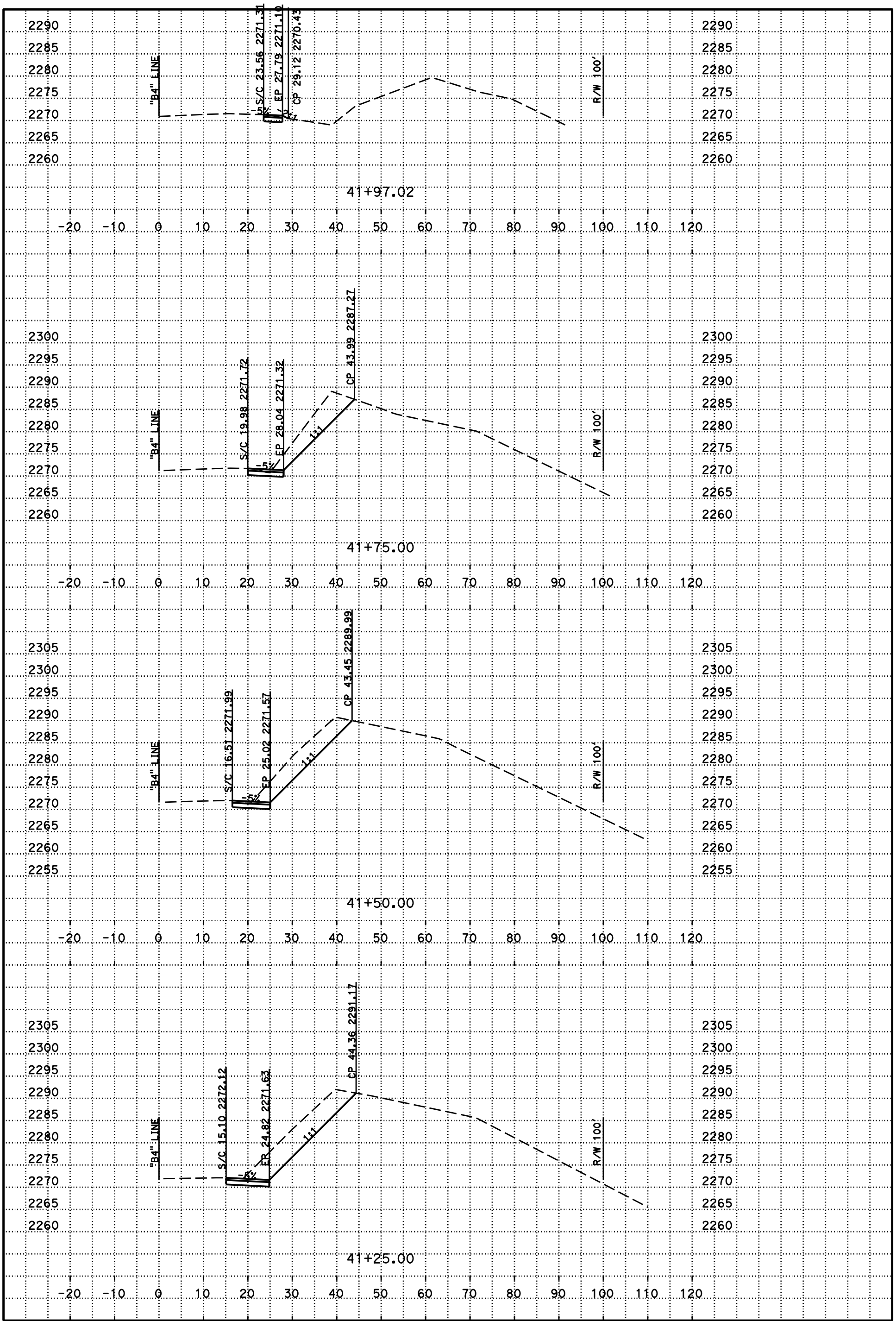

PLOTTED DATE: 27-MAR-2015

SCALE: 1"=10' Horiz.
1"=10' Vert.

CREATED BY: s127004

CONTRACT: 02-4E8124
DIST/CO/RTE/PM: 02/But/70/35.7
PROJECT ID: 02 1400 0051

B4
CROSS SECTIONS

P:\proj1\02\4E812\design\C3D\Corridors\Location 4 But-70 PM 35.7
Loc 4 But-70 PM 35-7-working_TEMP_X_C3D_DWG.dwg - 26-Nov-14 1:12 PM

DESIGN STUDY ONLY

All Dimensions are U.S. Survey Feet

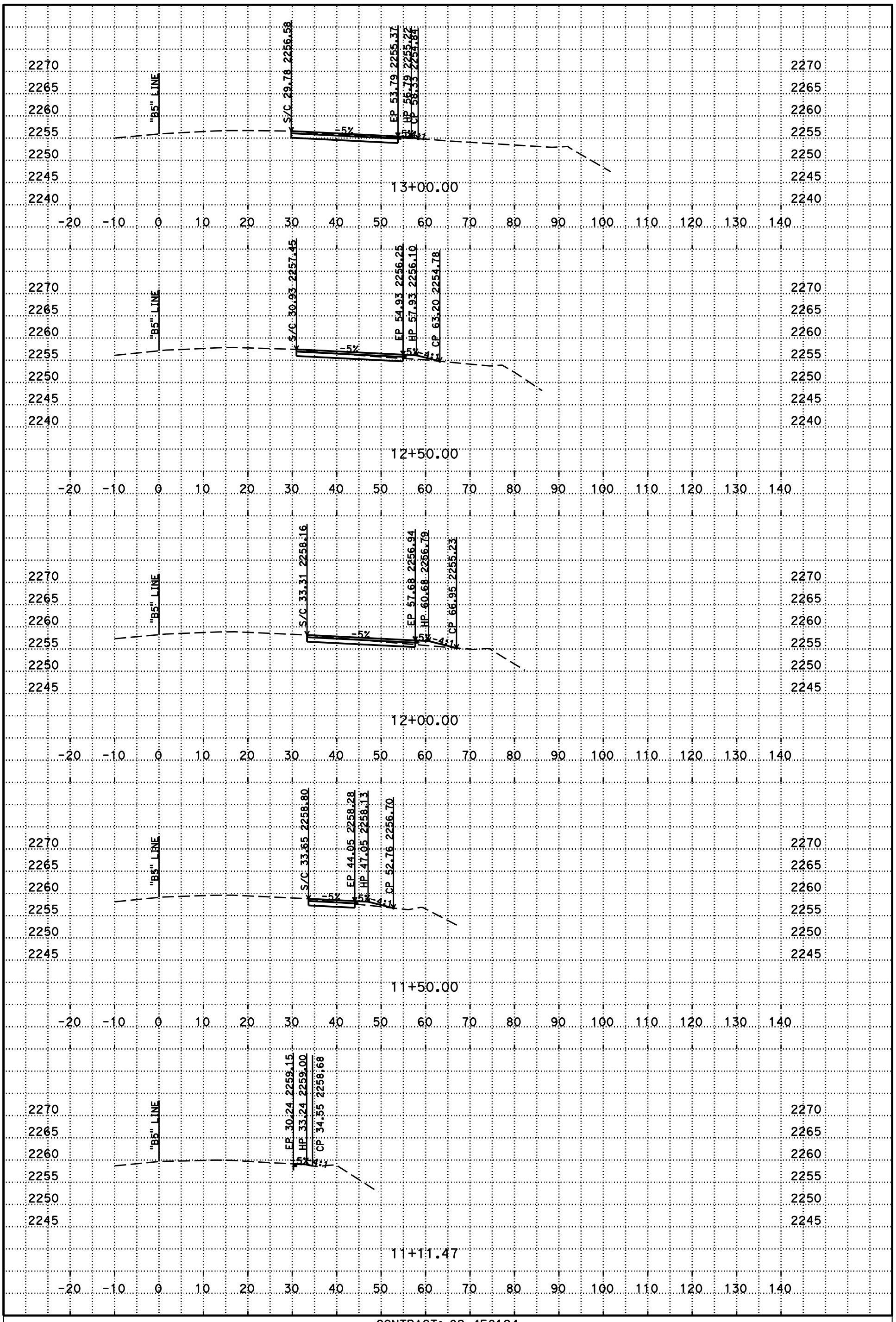

PLOTTED DATE: 27-MAR-2015

SCALE: 1"=10' Horiz.
1"=10' Vert.

CREATED BY: s127004

CONTRACT: 02-4E8124
DIST/CO/RTE/PM: 02/But/70/35.7
PROJECT ID: 02 1400 0051

B5
CROSS SECTIONS
43 OF 66

P:\proj1\02\4E812\design\C3D\Corridors\Location 4 But-70 PM 35.7
Loc 4 But-70 PM 35-7-working_TEMP_X_C3D_DWG.dwg - 26-Nov-14 1:12 PM

DESIGN STUDY ONLY

All Dimensions are U.S. Survey Feet

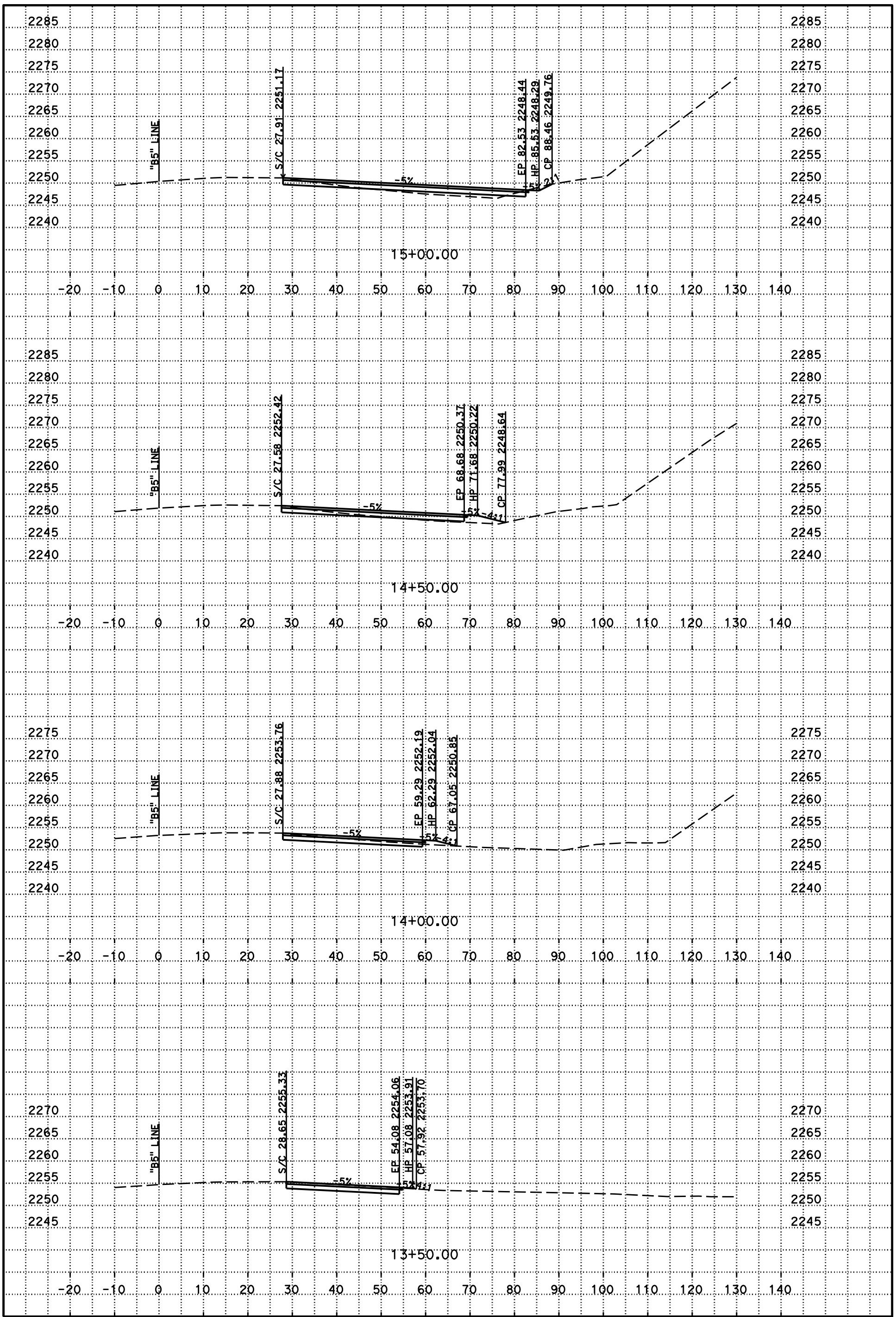

PLOTTED DATE: 27-MAR-2015

SCALE: 1"=10' Horiz.
1"=10' Vert.

CREATED BY: s127004

CONTRACT: 02-4E8124
DIST/CO/RTE/PM: 02/But/70/35.7
PROJECT ID: 02 1400 0051

B5
CROSS SECTIONS

P:\proj1\02\4E812\design\C3D\Corridors\Location 4 But-70 PM 35.7
Loc 4 But-70 PM 35-7-working_TEMP_X_C3D_DWG.dwg - 26-Nov-14 1:12 PM

DESIGN STUDY ONLY

All Dimensions are U.S. Survey Feet

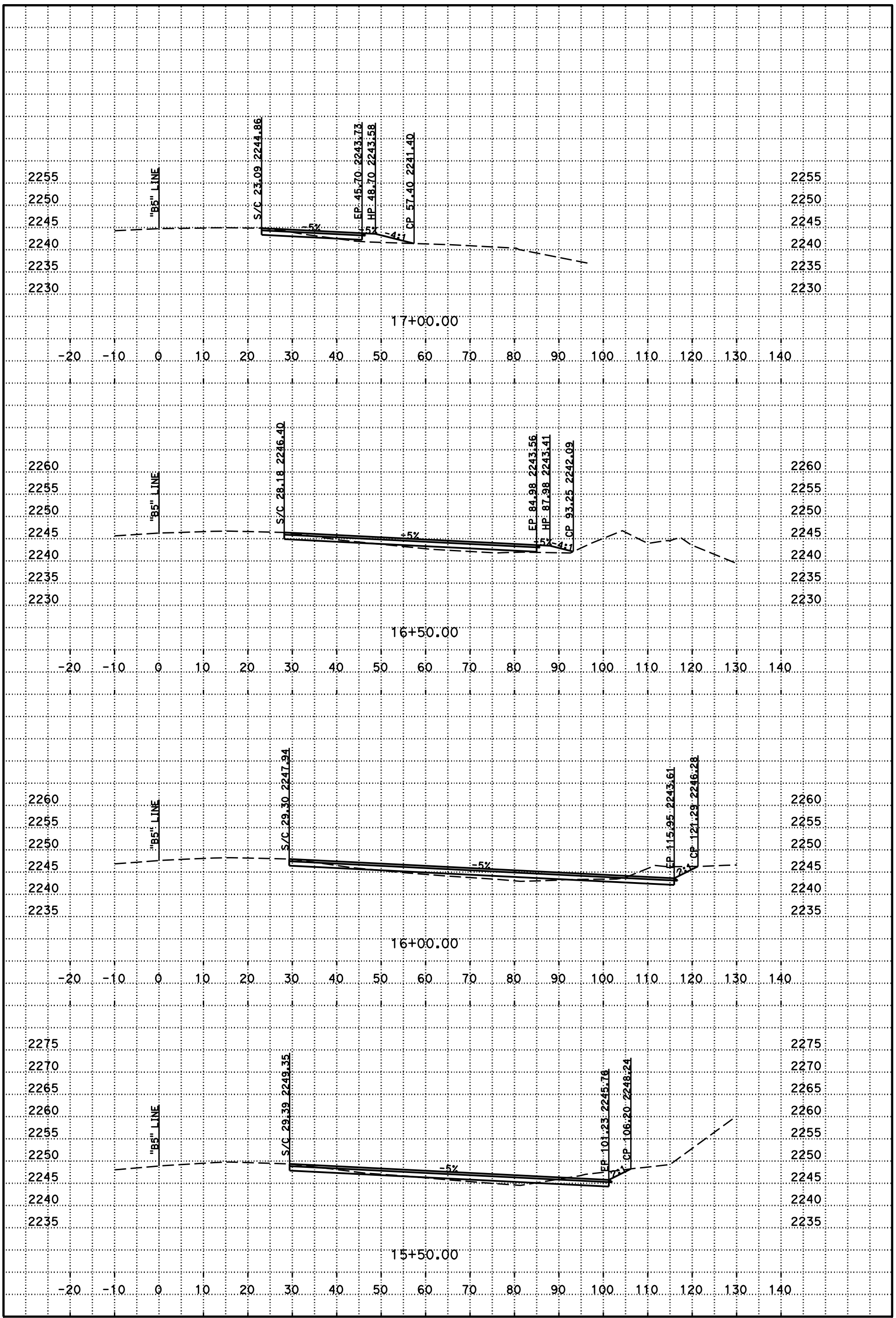

PLOTTED DATE: 27-MAR-2015

SCALE: 1"=10' Horiz.
1"=10' Vert.

CREATED BY: s127004

CONTRACT: 02-4E8124
DIST/CO/RTE/PM: 02/But/70/35.7
PROJECT ID: 02 1400 0051

B5
CROSS SECTIONS

P:\proj1\02\4E812\design\C3D\Corridors\Location 4 But-70 PM 35.7
Loc 4 But-70 PM 35-7-working_TEMP_X_C3D_DWG.dwg - 26-Nov-14 1:12 PM

DESIGN STUDY ONLY

All Dimensions are U.S. Survey Feet



PLOTTED DATE: 27-MAR-2015

SCALE: 1"=10' Horiz.
1"=10' Vert.

CREATED BY: s127004

CONTRACT: 02-4E8124
DIST/CO/RTE/PM: 02/But/70/35.7
PROJECT ID: 02 1400 0051

B5
CROSS SECTIONS
46 OF 66

P:\proj1\02\4E812\design\C3D\Corridors\Location 4 But-70 PM 35.7
Loc 4 But-70 PM 35-7-working_TEMP_X_C3D_DWG.dwg - 26-Nov-14 1:12 PM

DESIGN STUDY ONLY

All Dimensions are U.S. Survey Feet

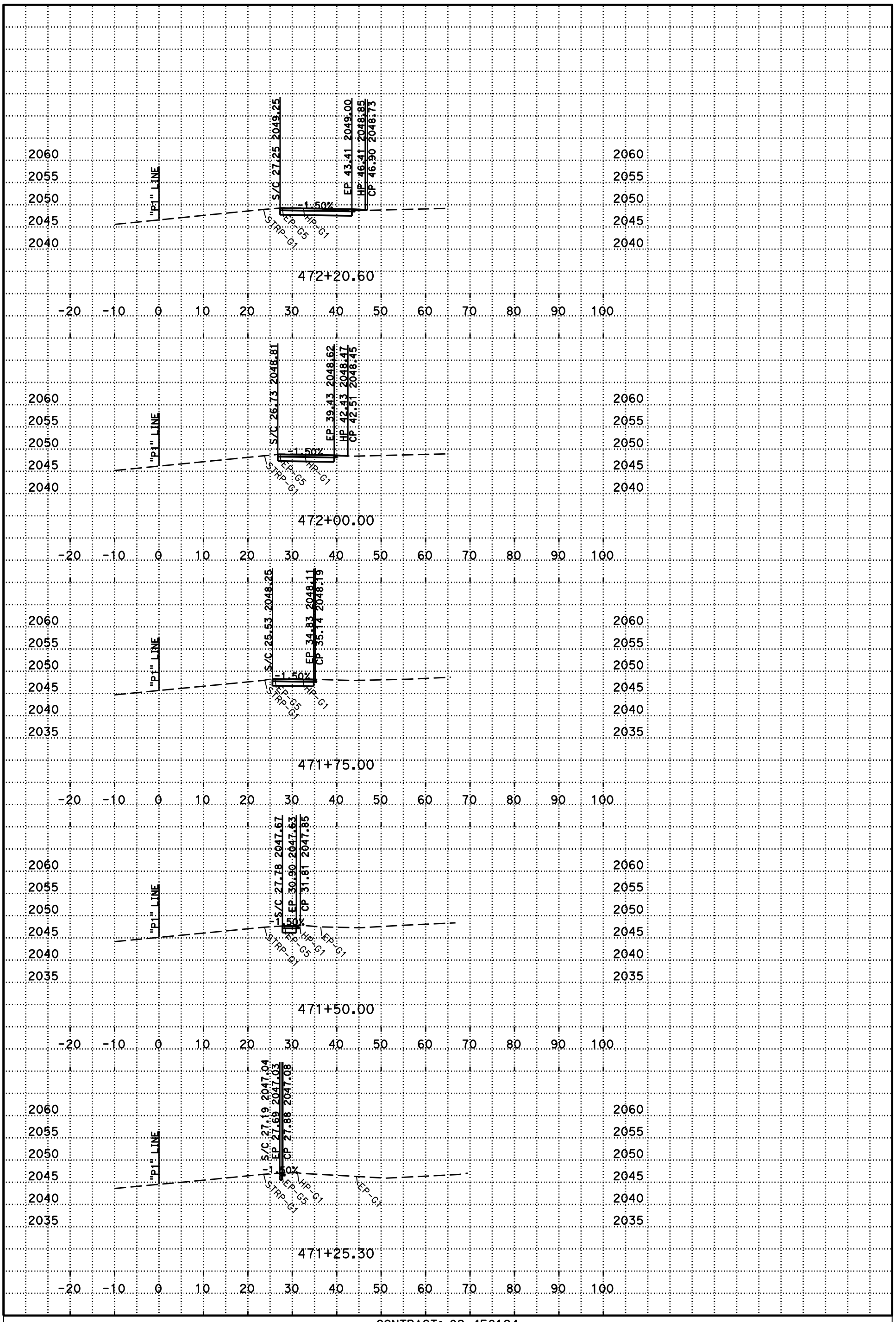

P:\proj1\02\4E812\design\C3D\XSec_Qtys
Location 5 (Plu-70 PM 9.2) Cross Sections_TEMP_X_C3D_DWG.dwg - 18-Dec-14 8:53 AM

PLOTTED DATE: 27-MAR-2015

SCALE: 1"=10' Horiz.
1"=10' Vert.

CREATED BY: s127004

CONTRACT: 02-4E8124
DIST/CO/RTE/PM: 02/PLU/70/9.2
PROJECT ID: 02 1400 0051

P1
CROSS SECTIONS

DESIGN STUDY ONLY

All Dimensions are U.S. Survey Feet

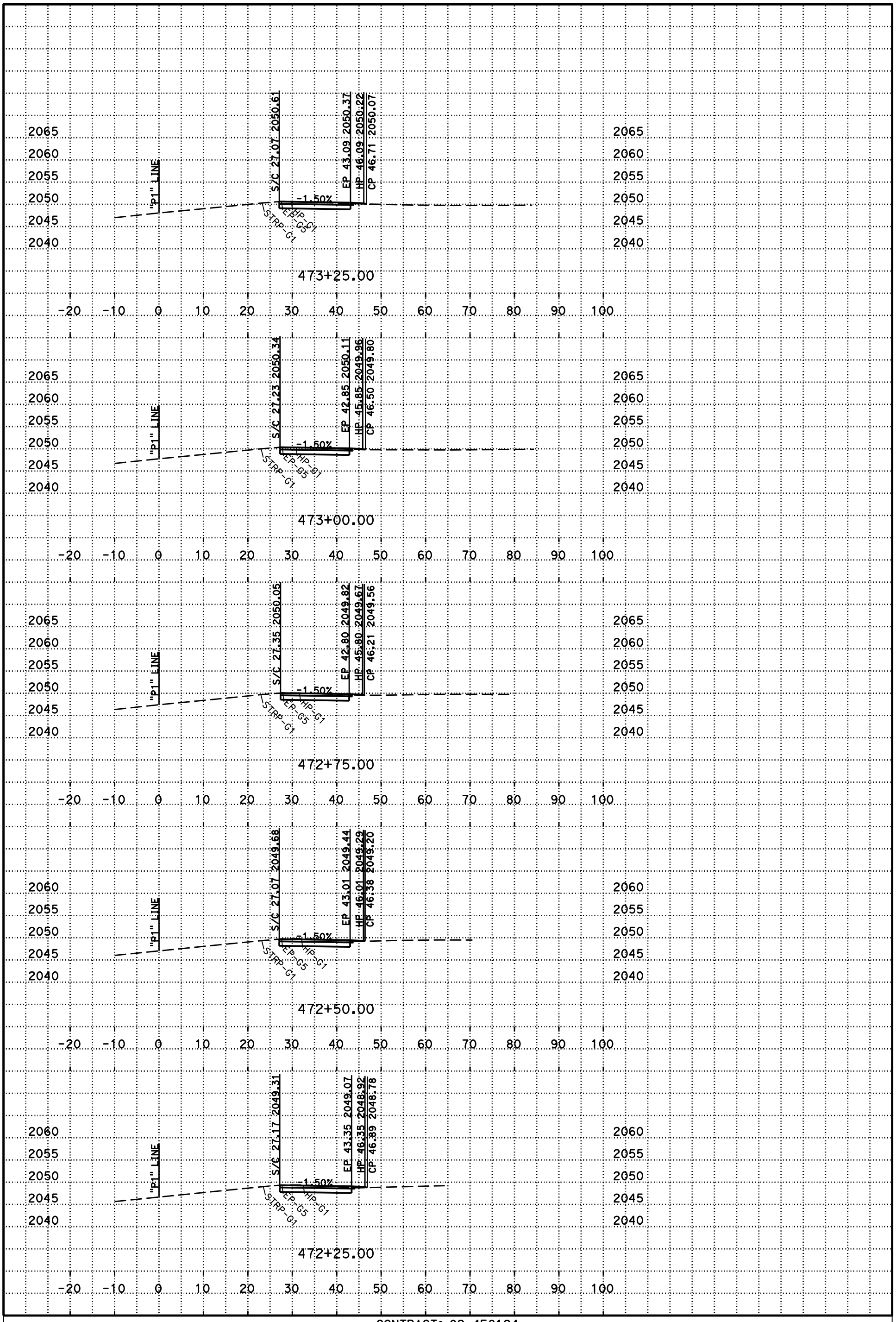

PLOTTED DATE: 27-MAR-2015

SCALE: 1"=10' Horiz.
1"=10' Vert.

CREATED BY: s127004

CONTRACT: 02-4E8124
DIST/CO/RTE/PM: 02/PLU/70/9.2
PROJECT ID: 02 1400 0051

P1
CROSS SECTIONS

P:\proj1\02\4E812\design\C3D\XSec_Qtys
Location 5 (Plu-70 PM 9.2) Cross Sections_TEMP_X_C3D_DWG.dwg - 18-Dec-14 8:53 AM

DESIGN STUDY ONLY

All Dimensions are U.S. Survey Feet

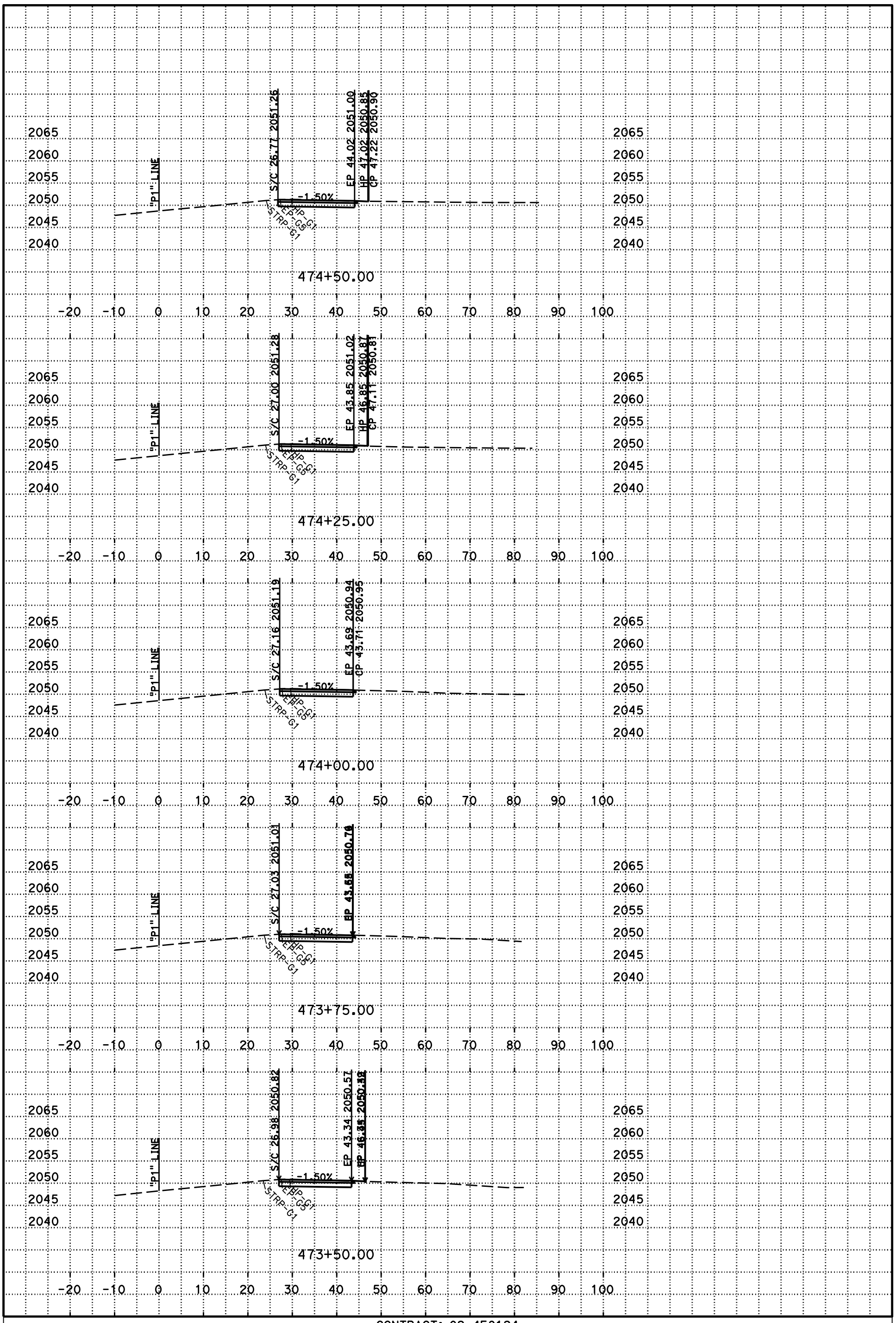

PLOTTED DATE: 27-MAR-2015

SCALE: 1"=10' Horiz.
1"=10' Vert.

CREATED BY: s127004

CONTRACT: 02-4E8124
DIST/CO/RTE/PM: 02/PLU/70/9.2
PROJECT ID: 02 1400 0051

P1
CROSS SECTIONS

P:\proj1\02\4E812\design\C3D\XSec_Qtys
Location 5 (Plu-70 PM 9.2) Cross Sections_TEMP_X_C3D_DWG.dwg - 18-Dec-14 8:53 AM

DESIGN STUDY ONLY

All Dimensions are U.S. Survey Feet

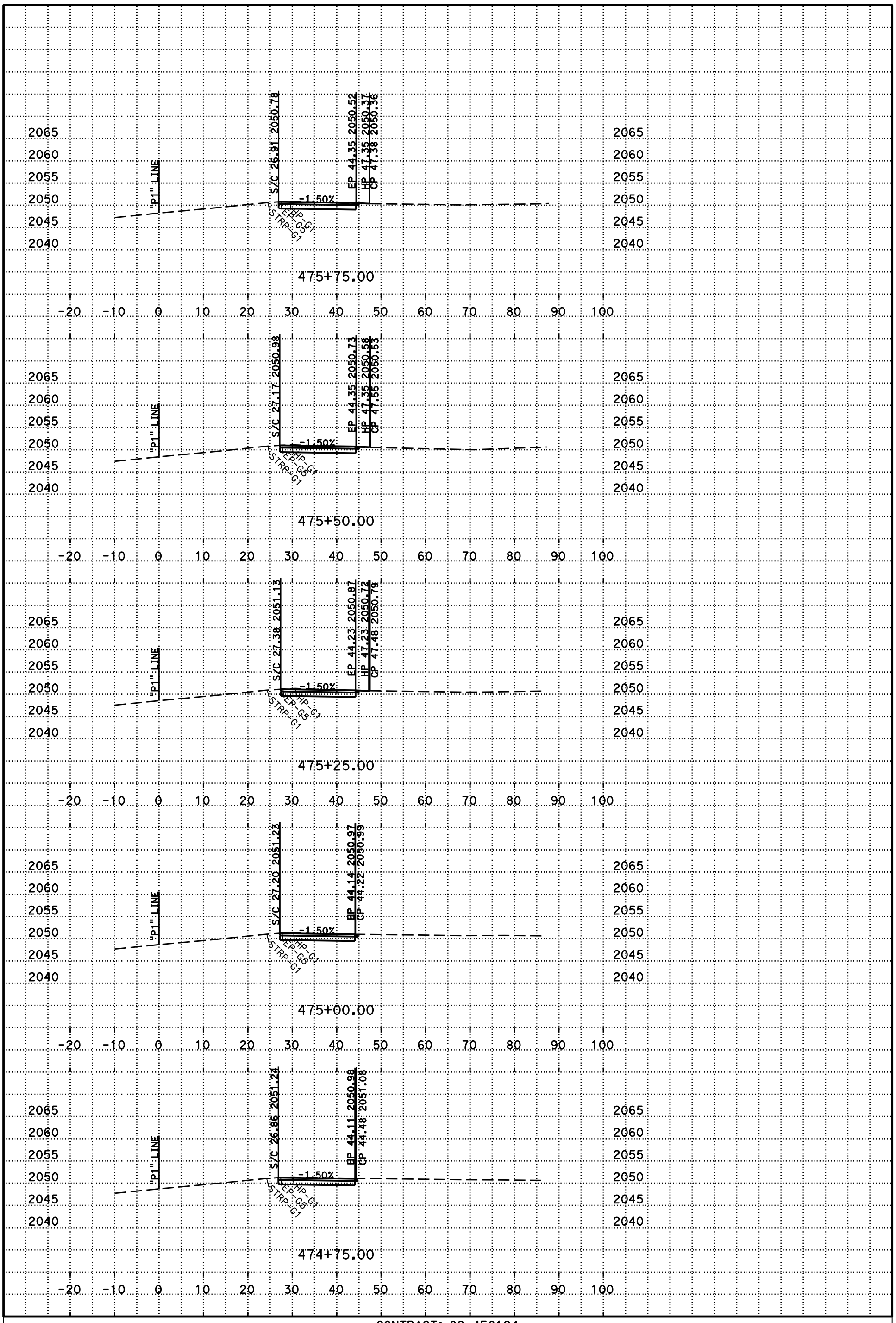

P:\proj1\02\4E812\design\C3D\XSec_Qtys
Location 5 (Plu-70 PM 9.2) Cross Sections_TEMP_X_C3D_DWG.dwg - 18-Dec-14 8:53 AM

PLOTTED DATE: 27-MAR-2015

SCALE: 1"=10' Horiz.
1"=10' Vert.

CREATED BY: s127004

CONTRACT: 02-4E8124
DIST/CO/RTE/PM: 02/PLU/70/9.2
PROJECT ID: 02 1400 0051

P1
CROSS SECTIONS

DESIGN STUDY ONLY

All Dimensions are U.S. Survey Feet

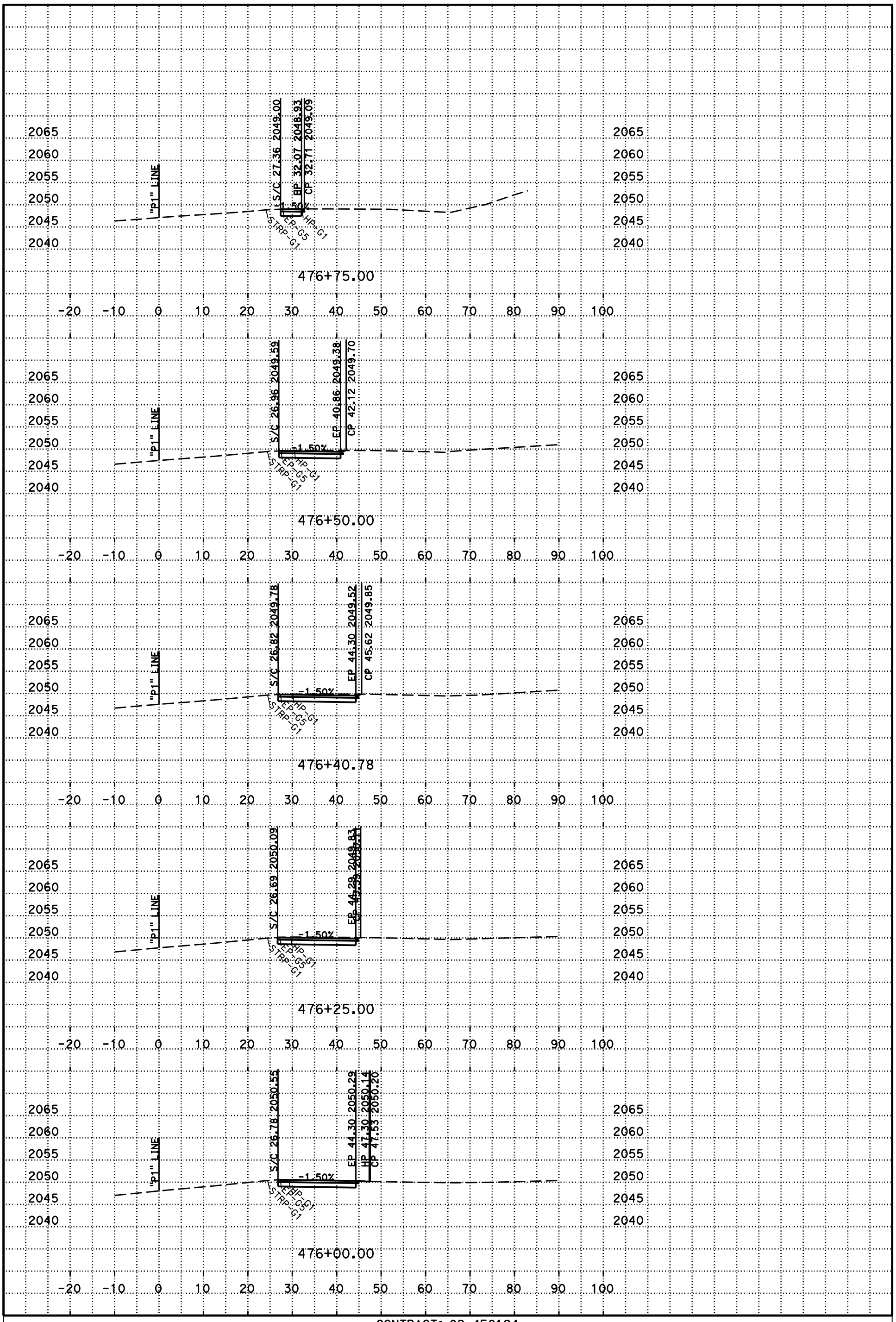

P:\proj1\02\4E812\design\C3D\XSec_Qtys
Location 5 (Plu-70 PM 9.2) Cross Sections_TEMP_X_C3D_DWG.dwg - 18-Dec-14 8:53 AM

PLOTTED DATE: 27-MAR-2015

SCALE: 1"=10' Horiz.
1"=10' Vert.

CREATED BY: s127004

CONTRACT: 02-4E8124
DIST/CO/RTE/PM: 02/PLU/70/9.2
PROJECT ID: 02 1400 0051

P1
CROSS SECTIONS

DESIGN STUDY ONLY

All Dimensions are U.S. Survey Feet

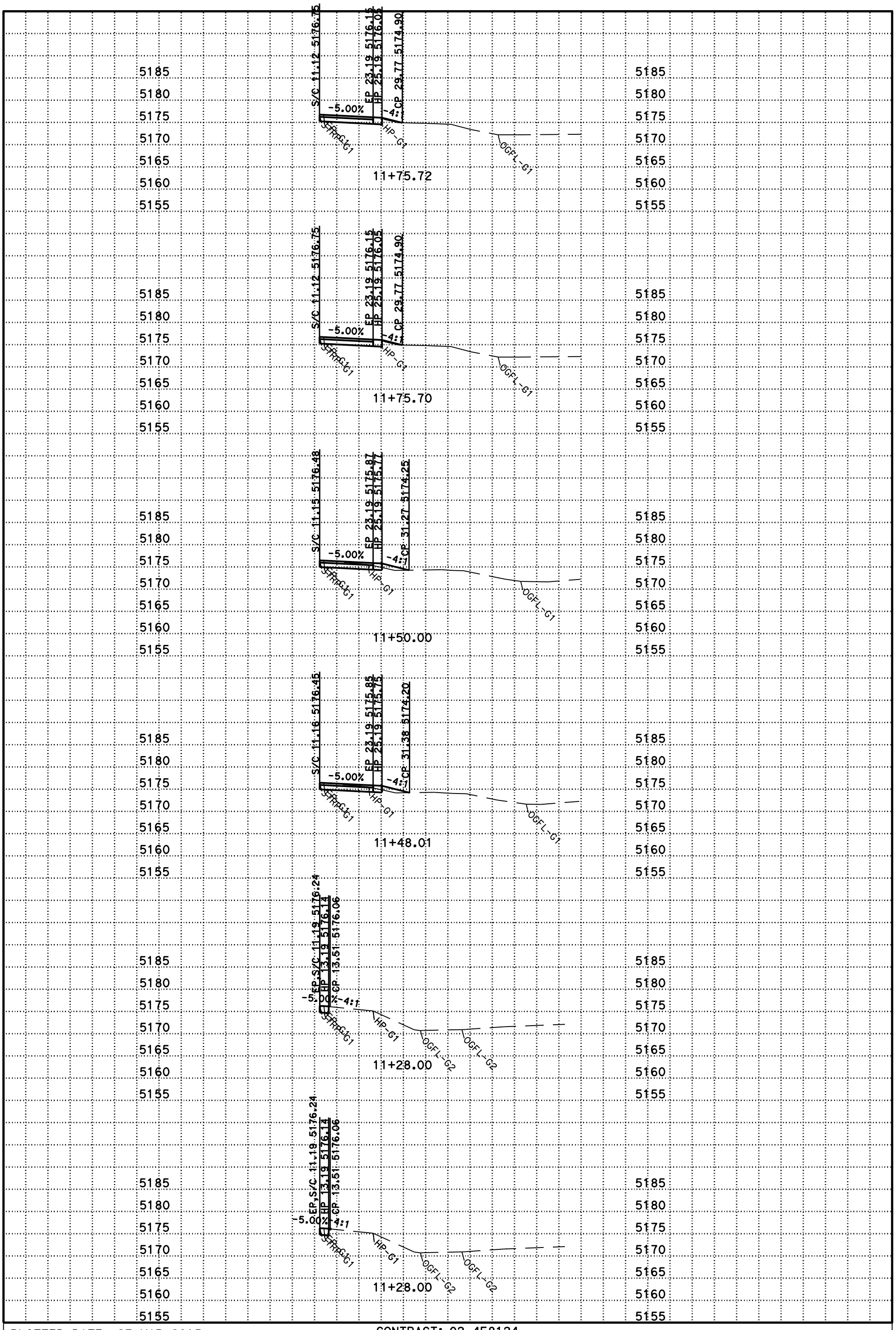

P:\proj1\02\4E812\design\C3D\Corridors\Location 6 & 7 Las-36 PM 9.6 location_6&7_Las-36_Chain-Control-Areas_TEMP_X_C3D_DWG.dwg - 26-Mar-15 9:26 AM

PLOTTED DATE: 27-MAR-2015

SCALE: 1"=10' Horiz.
1"=10' Vert.

CREATED BY: s127004

CONTRACT: 02-4E8124

DIST/CO/RTE/PM: 02/Las/36/9.61-9.9

PROJECT ID: 02 1400 0051

L1

CROSS SECTIONS

DESIGN STUDY ONLY

All Dimensions are U.S. Survey Feet

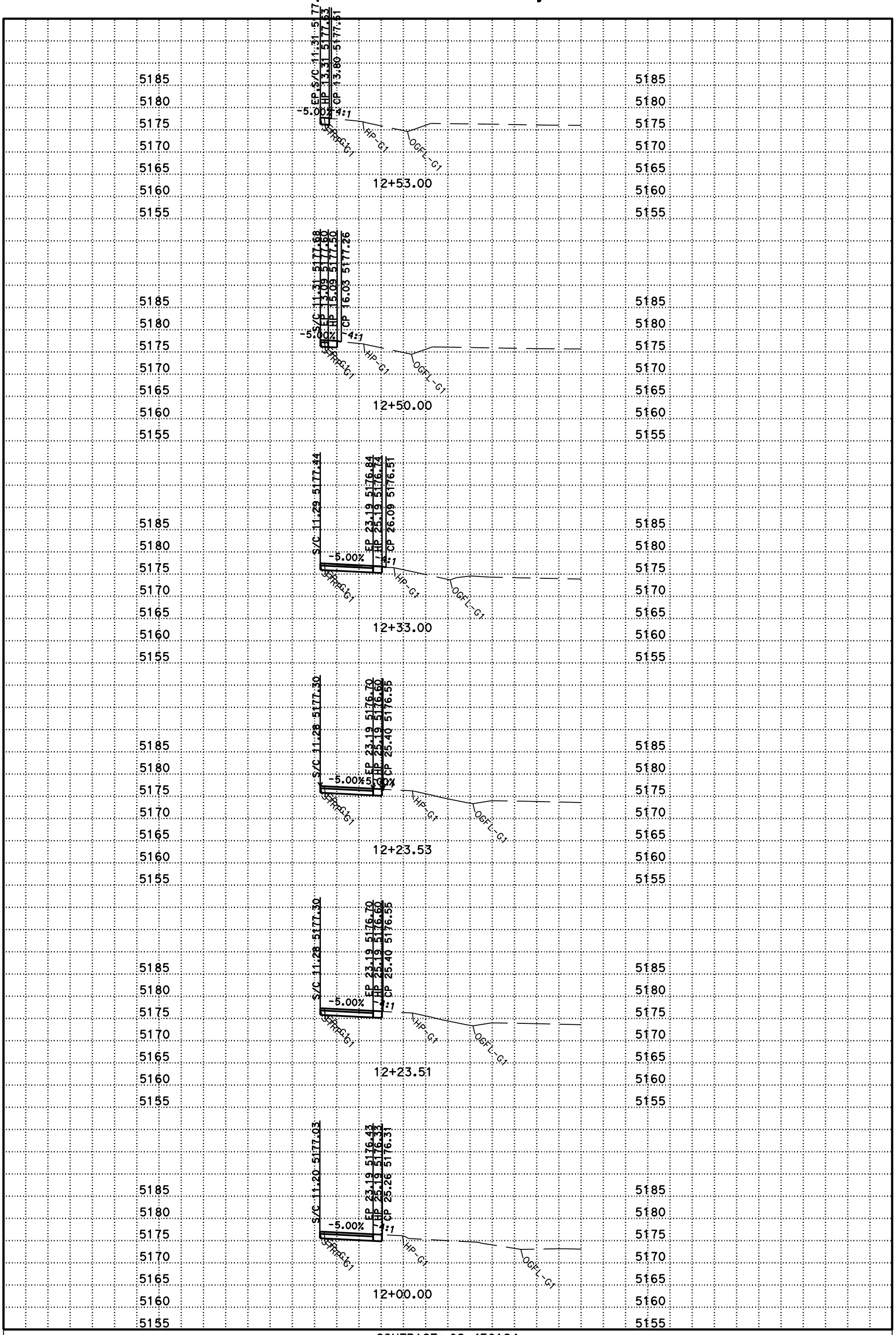

PLOTTED DATE: 27-MAR-2015

SCALE: 1"=10' Horiz.
1"=10' Vert.

CREATED BY: s127004

CONTRACT: 02-4E8124

DIST/CO/RTE/PM: 02/Las/36/9.61-9.9

PROJECT ID: 02 1400 0051

L1

CROSS SECTIONS

P:\proj1\02\4E812\design\C3D\Corridors\Location 6 & 7 Las-36 PM 9.6
location_6&7_Las-36_Chain-Control-Areas_TEMP_X_C3D_DWG.dwg - 26-Mar-15 9:26 AM

DESIGN STUDY ONLY

All Dimensions are U.S. Survey Feet



P:\proj1\02\4E812\design\C3D\Corridors\Location 6 & 7 Las-36 PM 9.6
location_6&7_Las-36_Chain-Control-Areas_TEMP_X_C3D_DWG.dwg - 26-Mar-15 9:26 AM

PLOTTED DATE: 27-MAR-2015

SCALE: 1"=10' Horiz.
1"=10' Vert.

CREATED BY: s127004

CONTRACT: 02-4E8124
DIST/CO/RTE/PM: 02/Las/36/9.61-9.9
PROJECT ID: 02 1400 0051

L2
CROSS SECTIONS

DESIGN STUDY ONLY

All Dimensions are U.S. Survey Feet



PLOTTED DATE: 27-MAR-2015

SCALE: 1"=10' Horiz.
1"=10' Vert.

CREATED BY: s127004

CONTRACT: 02-4E8124

DIST/CO/RTE/PM: 02/Las/36/9.61-9.9

PROJECT ID: 02 1400 0051

L2

CROSS SECTIONS

P:\proj1\02\4E812\design\C3D\Corridors\Location 6 & 7 Las-36 PM 9.6
location_6&7_Las-36_Chain-Control-Areas_TEMP_X_C3D_DWG.dwg - 26-Mar-15 9:26 AM

DESIGN STUDY ONLY

All Dimensions are U.S. Survey Feet

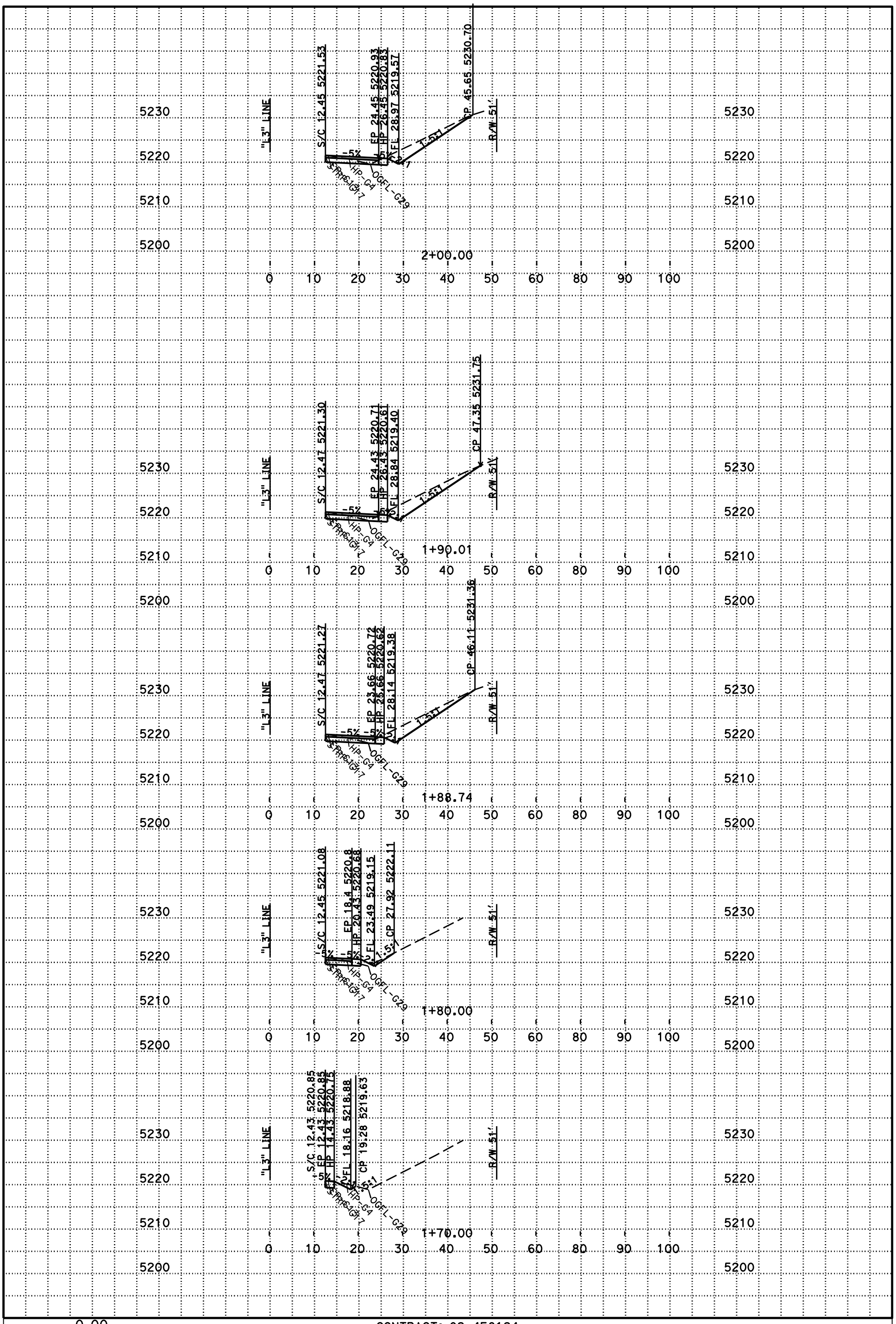

PLOTTED DATE: 27-MAR-2015

SCALE: 1"=10' Horiz.
1"=10' Vert.

CREATED BY: s127004

CONTRACT: 02-4E8124
DIST/CO/RTE/PM: 02/Las/36/9.45
PROJECT ID: 02 1400 0051

L3
CROSS SECTIONS

P:\proj1\02\4E812\design\C3D\Corridors\Location 6 & 7 Las-36 PM 9.6
location_6&7_Las-36_Working (12-17-2014)_TEMP_X_C3D_DWG.dwg - 17-Dec-14 2:10 PM

DESIGN STUDY ONLY

All Dimensions are U.S. Survey Feet

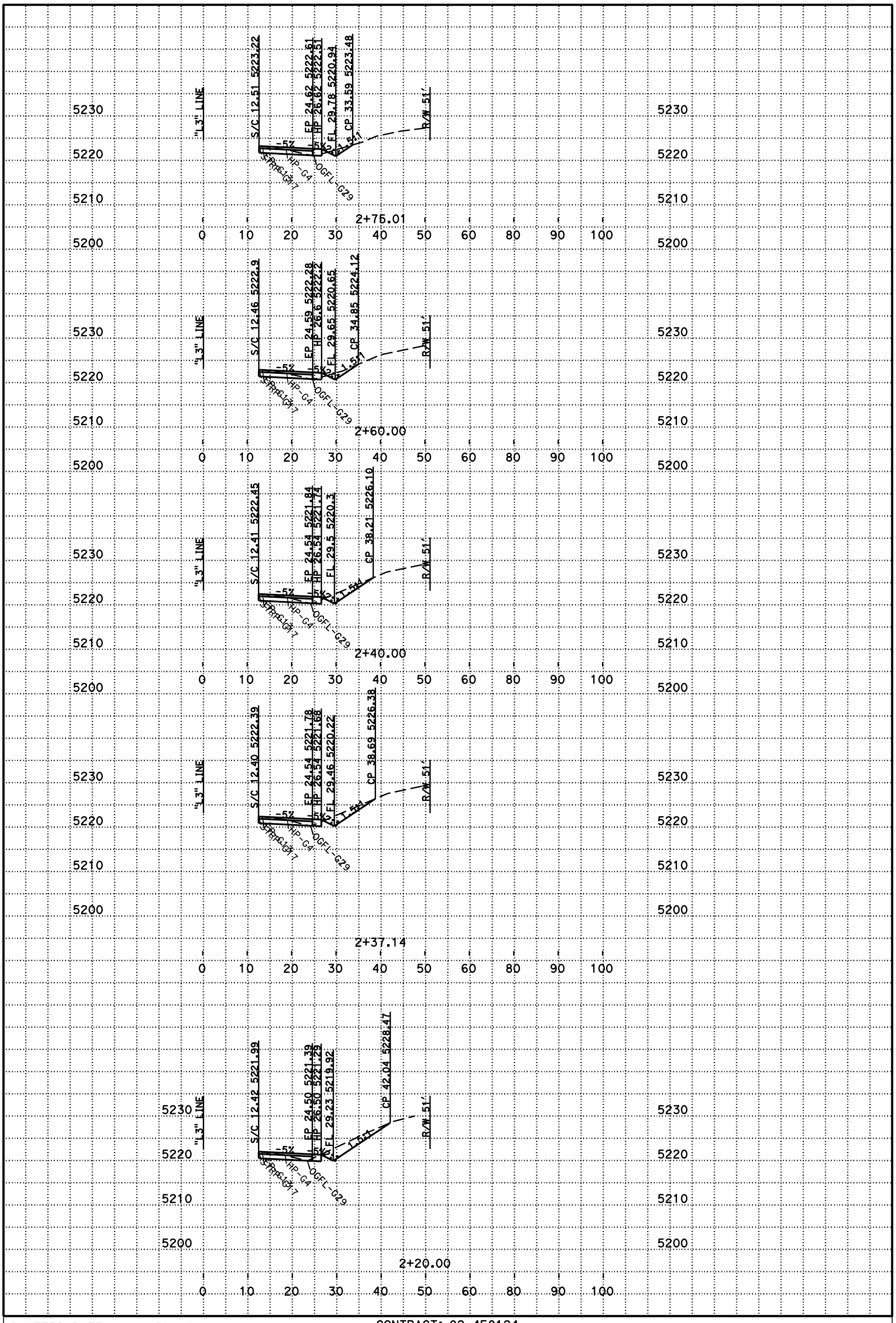

PLOTTED DATE: 27-MAR-2015

SCALE: 1"=10' Horiz.
1"=10' Vert.

CREATED BY: s127004

CONTRACT: 02-4E8124
DIST/CO/RTE/PM: 02/Las/36/9.45
PROJECT ID: 02 1400 0051

L3
CROSS SECTIONS
57 OF 66

P:\proj1\02\4E812\design\C3D\Corridors\Location 6 & 7 Las-36 PM 9.6
location_6&7_Las-36_Working (12-17-2014)_TEMP_X_C3D_DWG.dwg - 17-Dec-14 2:10 PM

DESIGN STUDY ONLY

All Dimensions are U.S. Survey Feet

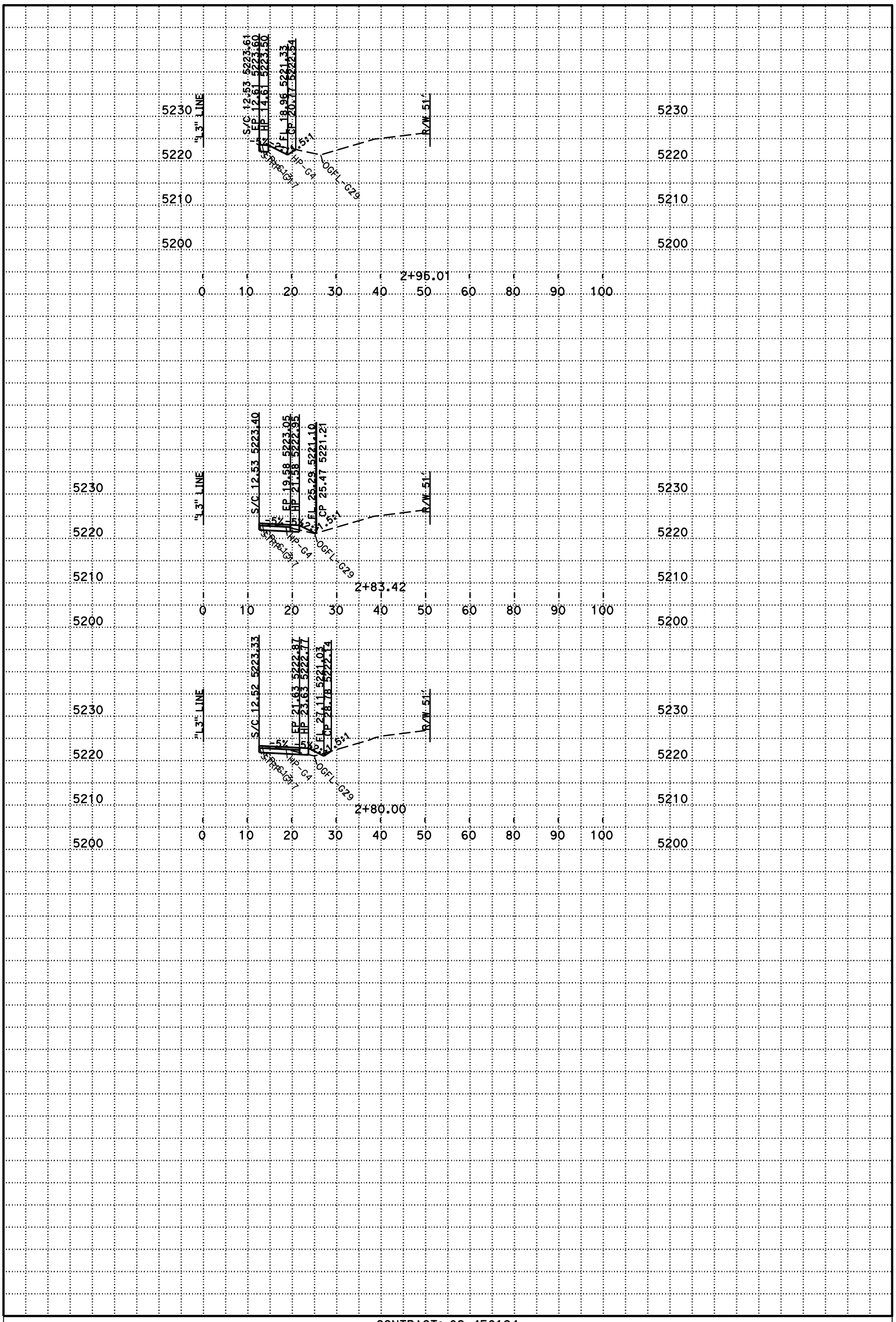

PLOTTED DATE: 27-MAR-2015

SCALE: 1"=10' Horiz.
1"=10' Vert.

CREATED BY: s127004

CONTRACT: 02-4E8124
DIST/CO/RTE/PM: 02/Las/36/9.45
PROJECT ID: 02 1400 0051

L3
CROSS SECTIONS
58 OF 66

P:\proj1\02\4E812\design\C3D\Corridors\Location 6 & 7 Las-36 PM 9.6
location_6&7_Las-36_Working (12-17-2014)_TEMP_X_C3D_DWG.dwg - 17-Dec-14 2:10 PM

P:\proj1\02\4E812\design\C3D\Corridors\Location 6 & 7 Las-36 PM 9.6
location_6&7_Las-36_Working (12-17-2014)_TEMP_X_C3D_DWG.dwg - 17-Dec-14 2:10 PM

DESIGN STUDY ONLY

All Dimensions are U.S. Survey Feet

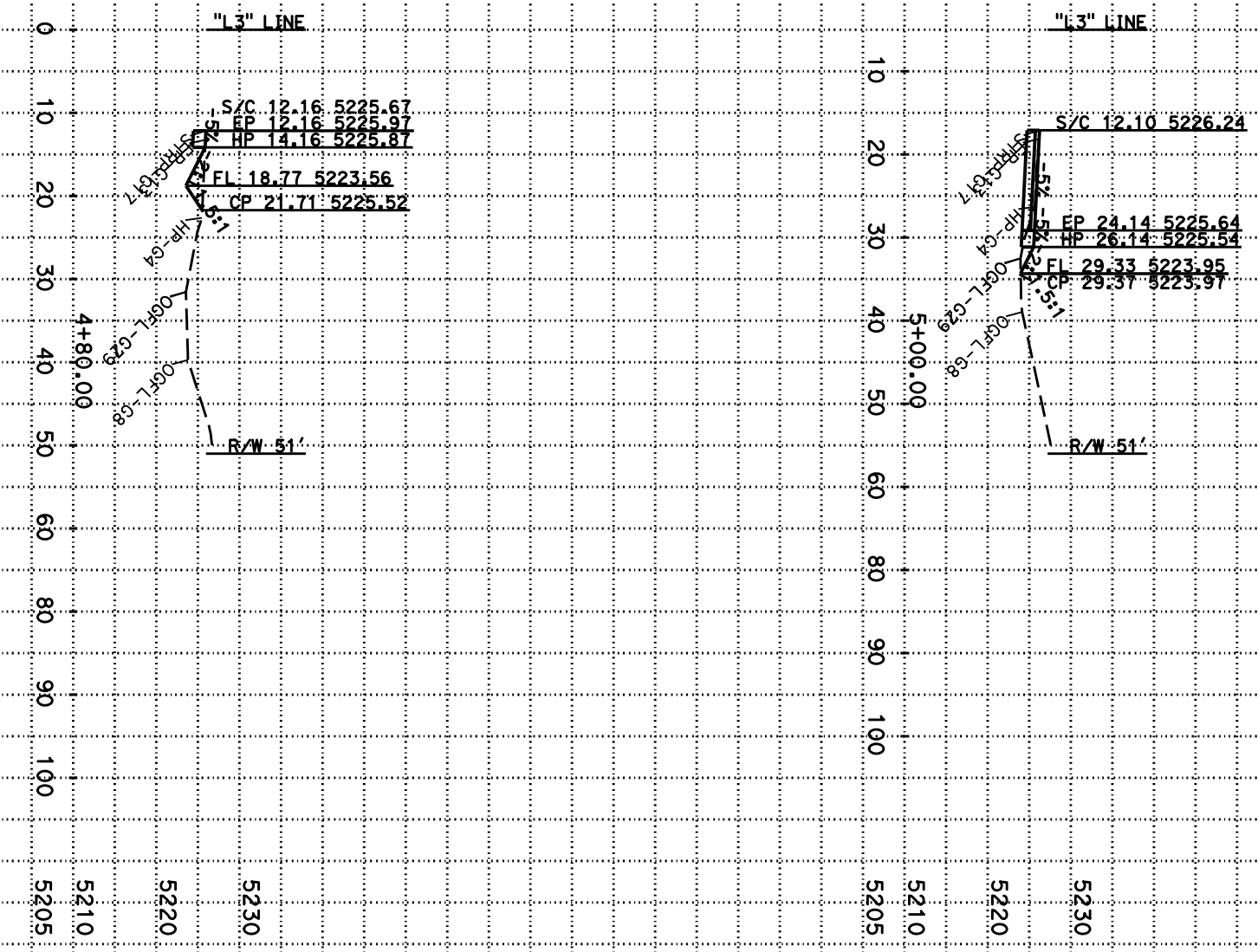

PLOTTED DATE: 27-MAR-2015
SCALE: 1"=10' Horiz.
1"=10' Vert.
CREATED BY: s127004

CONTRACT: 02-4E8124
DIST/CO/RTE/PM: 02/Las/36/9.51
PROJECT ID: 02 1400 0051

L3
CROSS SECTIONS
59 OF 66

DESIGN STUDY ONLY

All Dimensions are U.S. Survey Feet

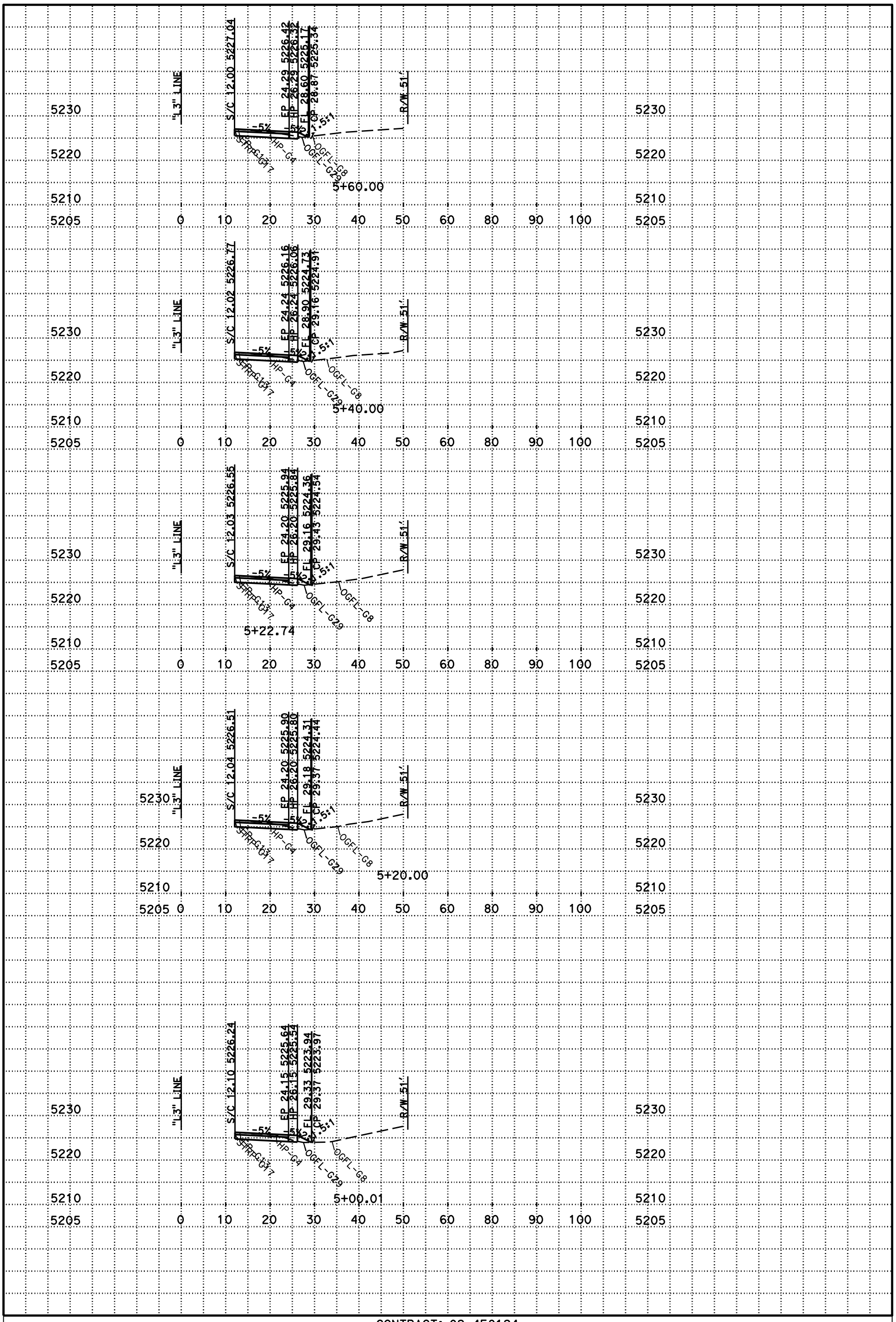

PLOTTED DATE: 27-MAR-2015

SCALE: 1"=10' Horiz.
1"=10' Vert.

CREATED BY: s127004

CONTRACT: 02-4E8124
DIST/CO/RTE/PM: 02/Las/36/9.51
PROJECT ID: 02 1400 0051

L3
CROSS SECTIONS
60 OF 66

P:\proj1\02\4E812\design\C3D\Corridors\Location 6 & 7 Las-36 PM 9.6
location_6&7_Las-36_Working (12-17-2014)_TEMP_X_C3D_DWG.dwg - 17-Dec-14 2:10 PM

DESIGN STUDY ONLY

All Dimensions are U.S. Survey Feet

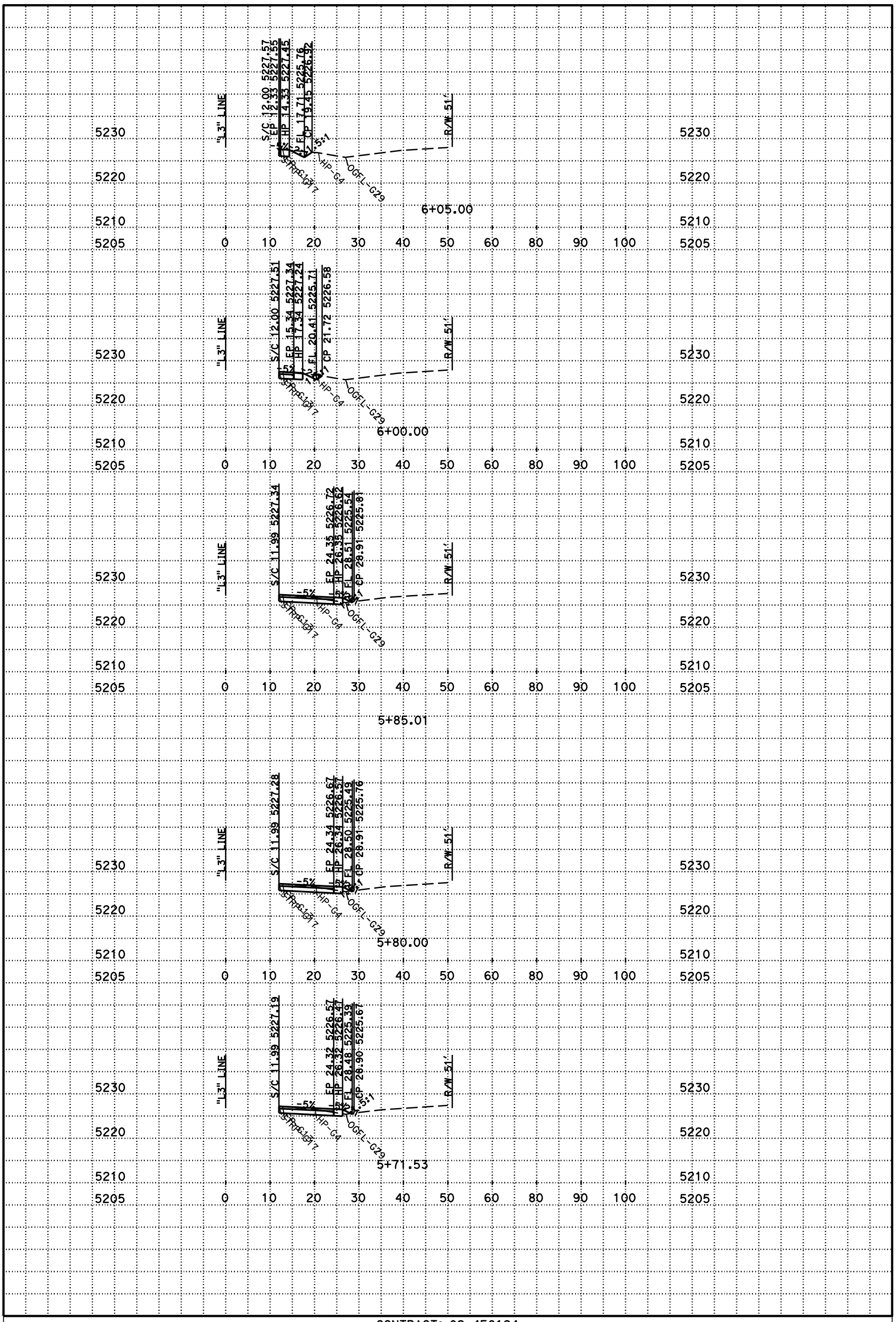

PLOTTED DATE: 27-MAR-2015

SCALE: 1"=10' Horiz.
1"=10' Vert.

CREATED BY: s127004

CONTRACT: 02-4E8124

DIST/CO/RTE/PM: 02/Las/36/9.51

PROJECT ID: 02 1400 0051

L3

CROSS SECTIONS

P:\proj1\02\4E812\design\C3D\Corridors\Location 6 & 7 Las-36 PM 9.6
location_6&7_Las-36_Working (12-17-2014)_TEMP_X_C3D_DWG.dwg - 17-Dec-14 2:10 PM

DESIGN STUDY ONLY

All Dimensions are U.S. Survey Feet

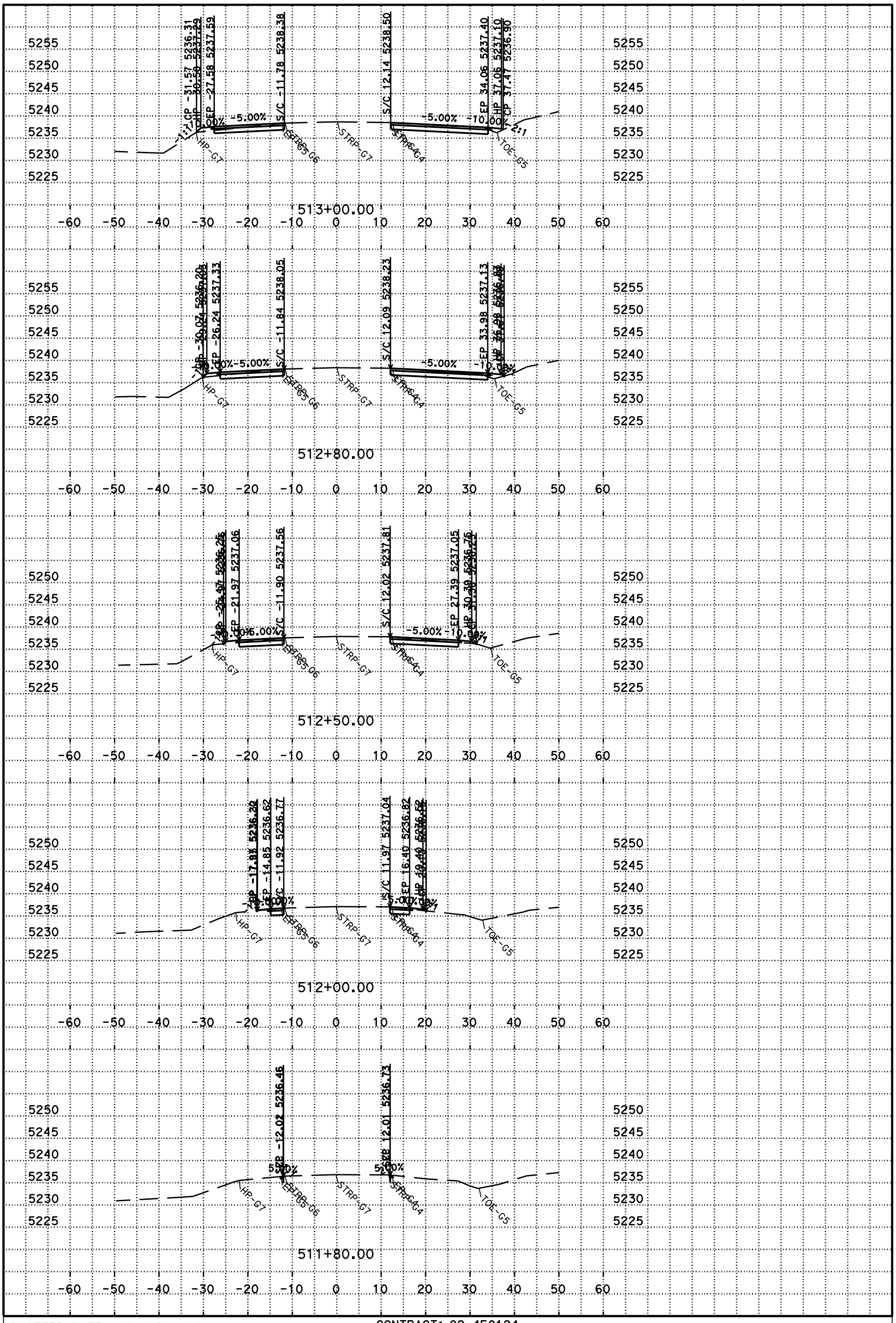

P:\proj1\02\4E812\design\C3D\Corridors\Location 6 & 7 Las-36 PM 9.6
location_6&7_Las-36_Chain-Control-Areas_TEMP_X_C3D_DWG.dwg - 26-Mar-15 9:26 AM

PLOTTED DATE: 27-MAR-2015

SCALE: 1"=10' Horiz.
1"=10' Vert.

CREATED BY: s127004

CONTRACT: 02-4E8124
DIST/CO/RTE/PM: 02/Las/36/9.61-9.9
PROJECT ID: 02 1400 0051

L4
CROSS SECTIONS

DESIGN STUDY ONLY

All Dimensions are U.S. Survey Feet

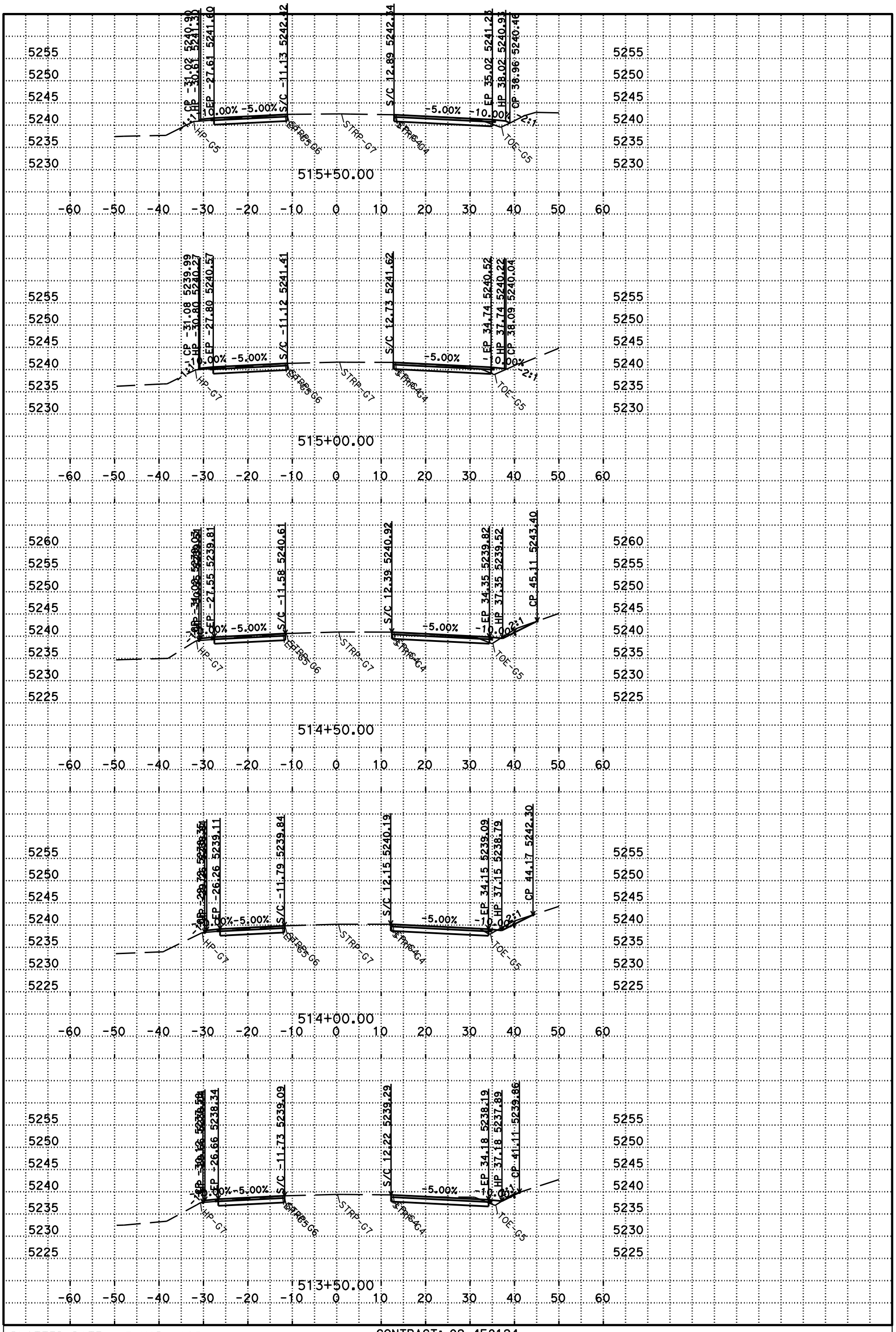

P:\proj1\02\4E812\design\C3D\Corridors\Location 6 & 7 Las-36 PM 9.6
location_6&7_Las-36_Chain-Control-Areas_TEMP_X_C3D_DWG.dwg - 26-Mar-15 9:26 AM

PLOTTED DATE: 27-MAR-2015

SCALE: 1"=10' Horiz.
1"=10' Vert.

CREATED BY: s127004

CONTRACT: 02-4E8124
DIST/CO/RTE/PM: 02/Las/36/9.61-9.9
PROJECT ID: 02 1400 0051

L4
CROSS SECTIONS
63 OF 66

DESIGN STUDY ONLY

All Dimensions are U.S. Survey Feet

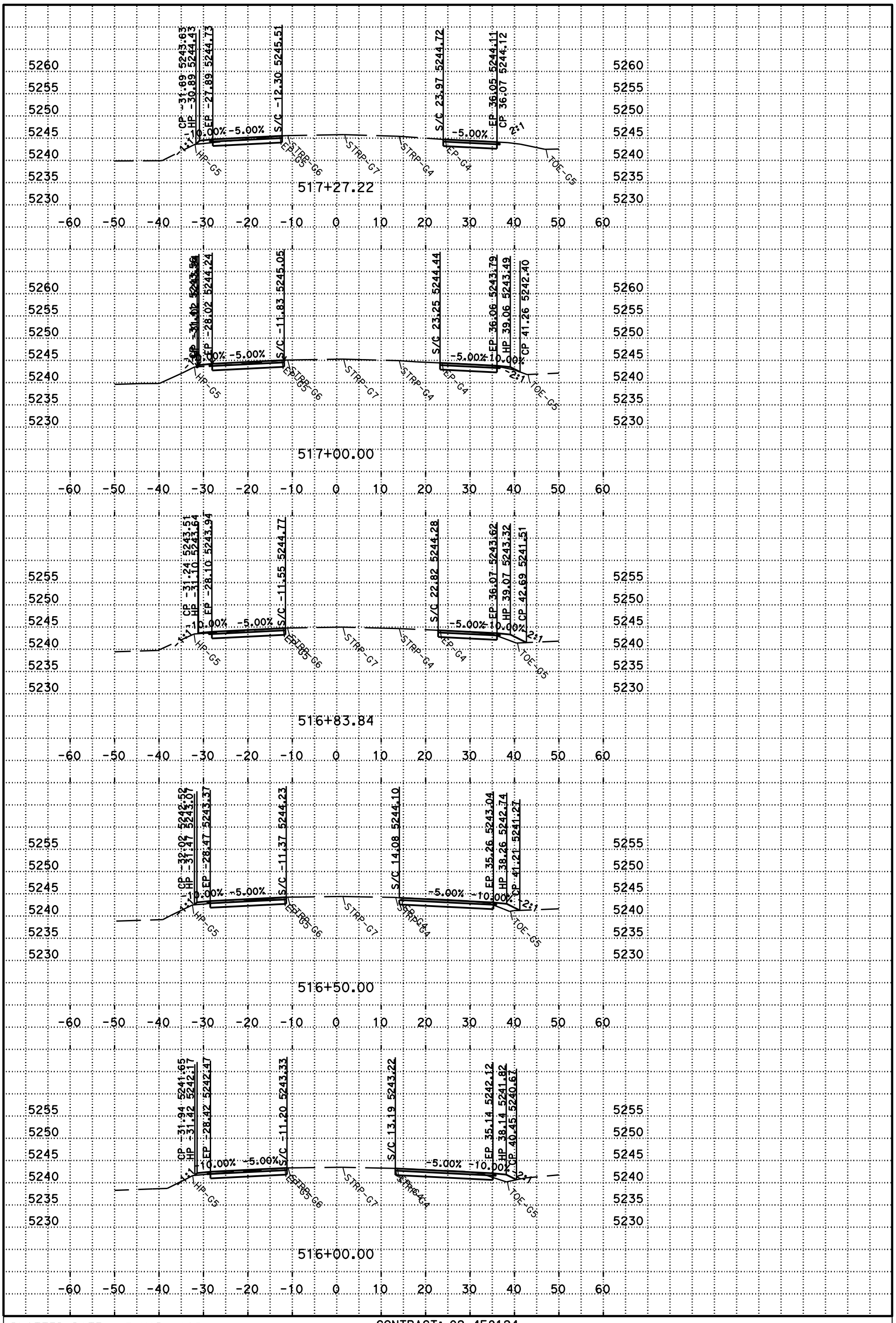

P:\proj1\02\4E812\design\C3D\Corridors\Location 6 & 7 Las-36 PM 9.6
location_6&7_Las-36_Chain-Control-Areas_TEMP_X_C3D_DWG.dwg - 26-Mar-15 9:26 AM

PLOTTED DATE: 27-MAR-2015

SCALE: 1"=10' Horiz.
1"=10' Vert.

CREATED BY: s127004

CONTRACT: 02-4E8124

DIST/CO/RTE/PM: 02/Las/36/9.61-9.9

PROJECT ID: ########

L4

CROSS SECTIONS

DESIGN STUDY ONLY

All Dimensions are U.S. Survey Feet

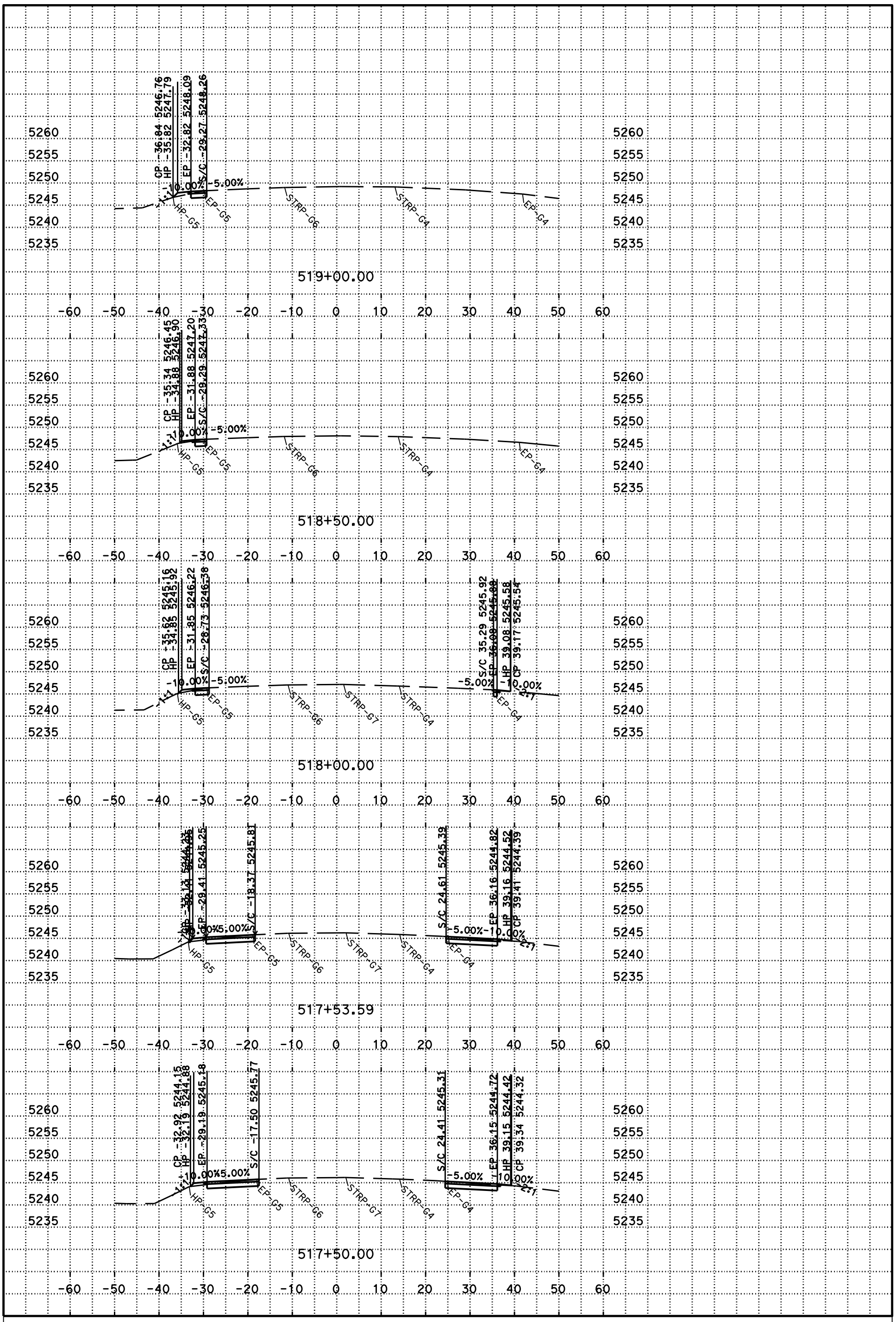

PLOTTED DATE: 27-MAR-2015

SCALE: 1"=10' Horiz.
1"=10' Vert.

CREATED BY: s127004

CONTRACT: 02-4E8124
DIST/CO/RTE/PM: 02/Las/36/9.61-9.9
PROJECT ID: 02 1400 0051

L4
CROSS SECTIONS

P:\proj1\02\4E812\design\C3D\Corridors\Location 6 & 7 Las-36 PM 9.6
location_6&7_Las-36_Chain-Control-Areas_TEMP_X_C3D_DWG.dwg - 26-Mar-15 9:26 AM

DESIGN STUDY ONLY

All Dimensions are U.S. Survey Feet

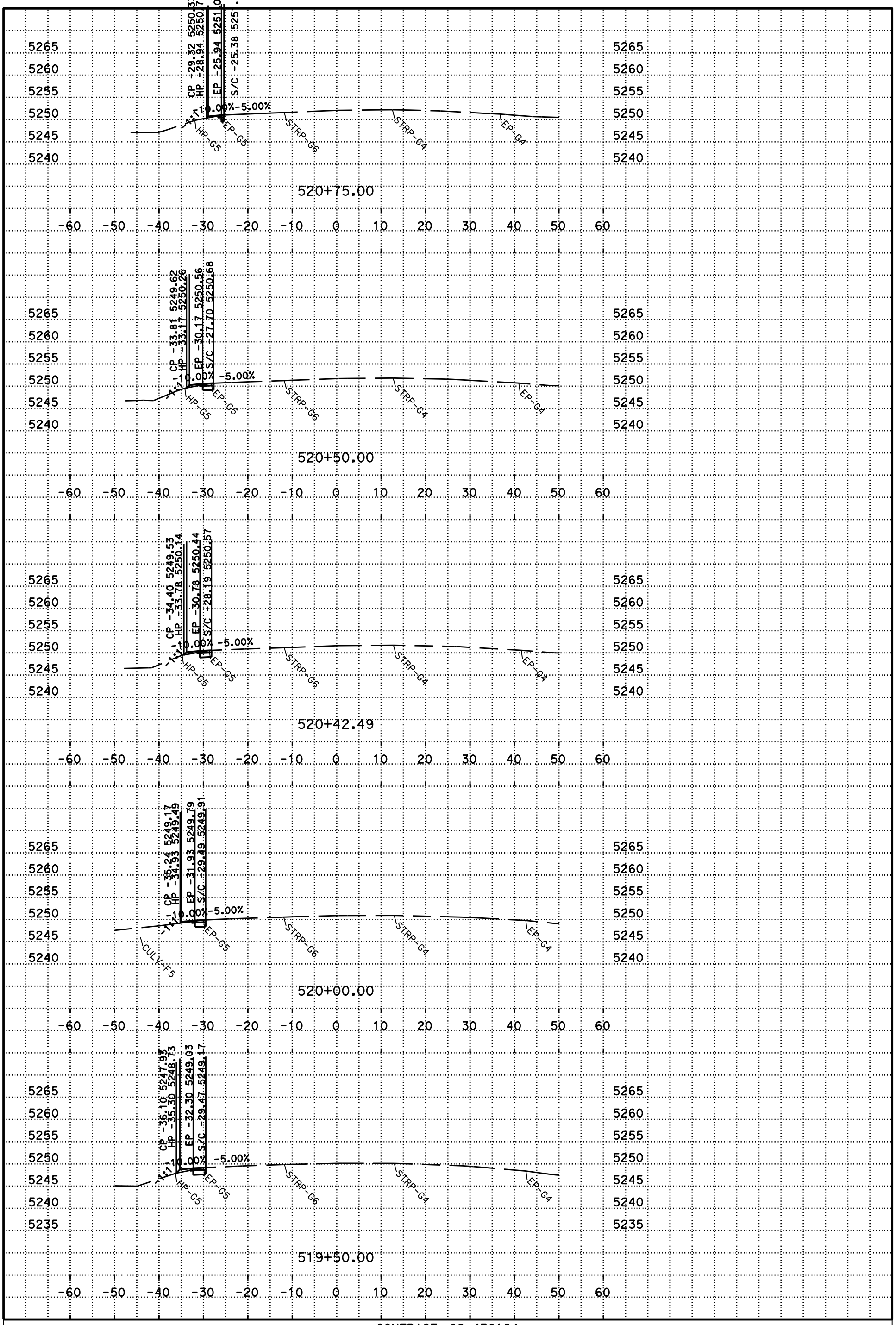

P:\proj1\02\4E812\design\C3D\Corridors\Location 6 & 7 Las-36 PM 9.6
location_6&7_Las-36_Chain-Control-Areas_TEMP_X_C3D_DWG.dwg - 26-Mar-15 9:26 AM

PLOTTED DATE: 27-MAR-2015
SCALE: 1"=10' Horiz.
1"=10' Vert.
CREATED BY: s127004

CONTRACT: 02-4E8124
DIST/CO/RTE/PM: 02/Las/36/9.61-9.9
PROJECT ID: 02 1400 0051

L4
CROSS SECTIONS