# FOR EARTHWORK DEVELOPMENT ONLY

**All Dimensions are U.S. Survey Feet**

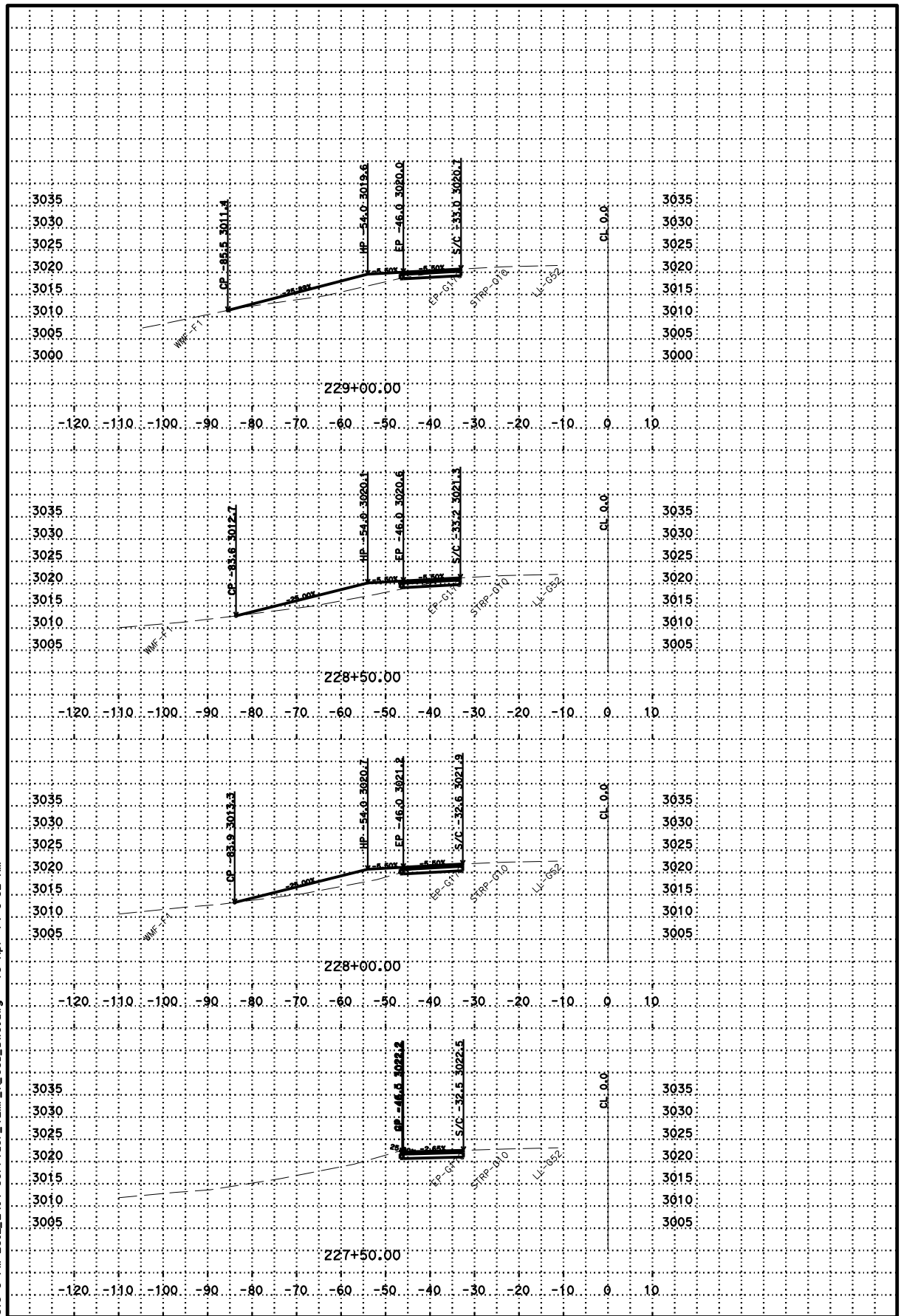


P:\proj1\02\4E811\design\C3D\Corridors\Location 3 Sis-5 PM 23.2_24.4
Location 3 Sis-5 PM 23.2_24.4 corridor_TEMP_X_C3D_DWG.dwg - 15-Apr-14 8:52 AM

PLOTTED DATE: 22-APR-2014

SCALE: 1"=10' Horiz.
1"=10' Vert.

PROJECT ID: 02 1400 0016

CONTRACT: 02-4E8114

DIST/CO/RTE/PM: 02/SIS/5/R23.2/R24.4

CREATED BY: s127004

"BS"

CROSS SECTIONS

# FOR EARTHWORK DEVELOPMENT ONLY

All Dimensions are U.S. Survey Feet

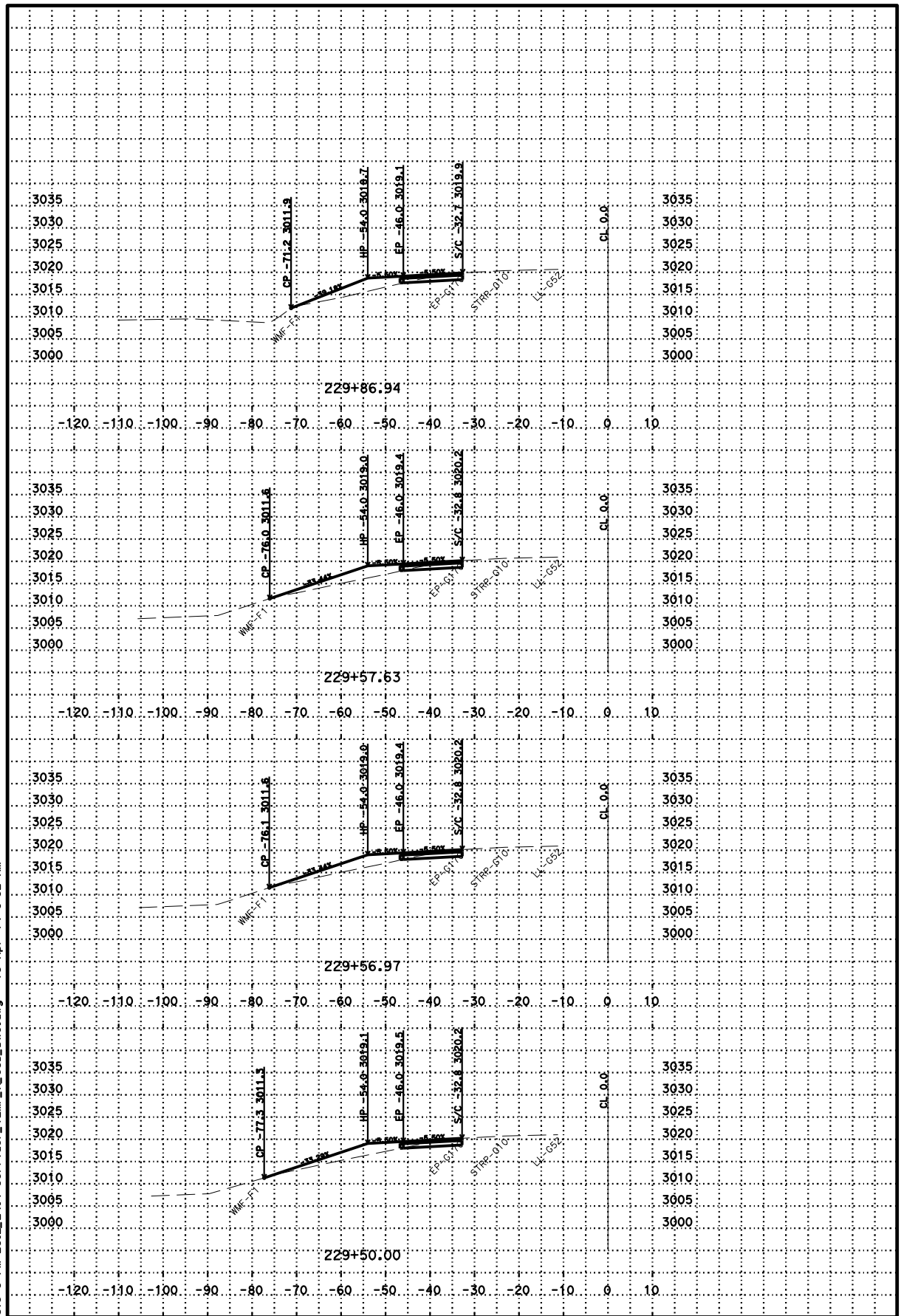


P:\proj1\02\4E811\design\C3D\Corridors\Location 3 Sis-5 PM 23.2_24.4
Location 3 Sis-5 PM 23.2_24.4 corridor_TEMP_X_C3D_DWG.dwg - 15-Apr-14 8:52 AM

PLOTTED DATE: 22-APR-2014

SCALE: 1"=10' Horiz.
1"=10' Vert.

PROJECT ID: 02 1400 0016

CONTRACT: 02-4E8114

DIST/CO/RTE/PM: 02/SIS/5/R23.2/R24.4

CREATED BY: s127004

"BS"

CROSS SECTIONS

# FOR EARTHWORK DEVELOPMENT ONLY

**All Dimensions are U.S. Survey Feet**

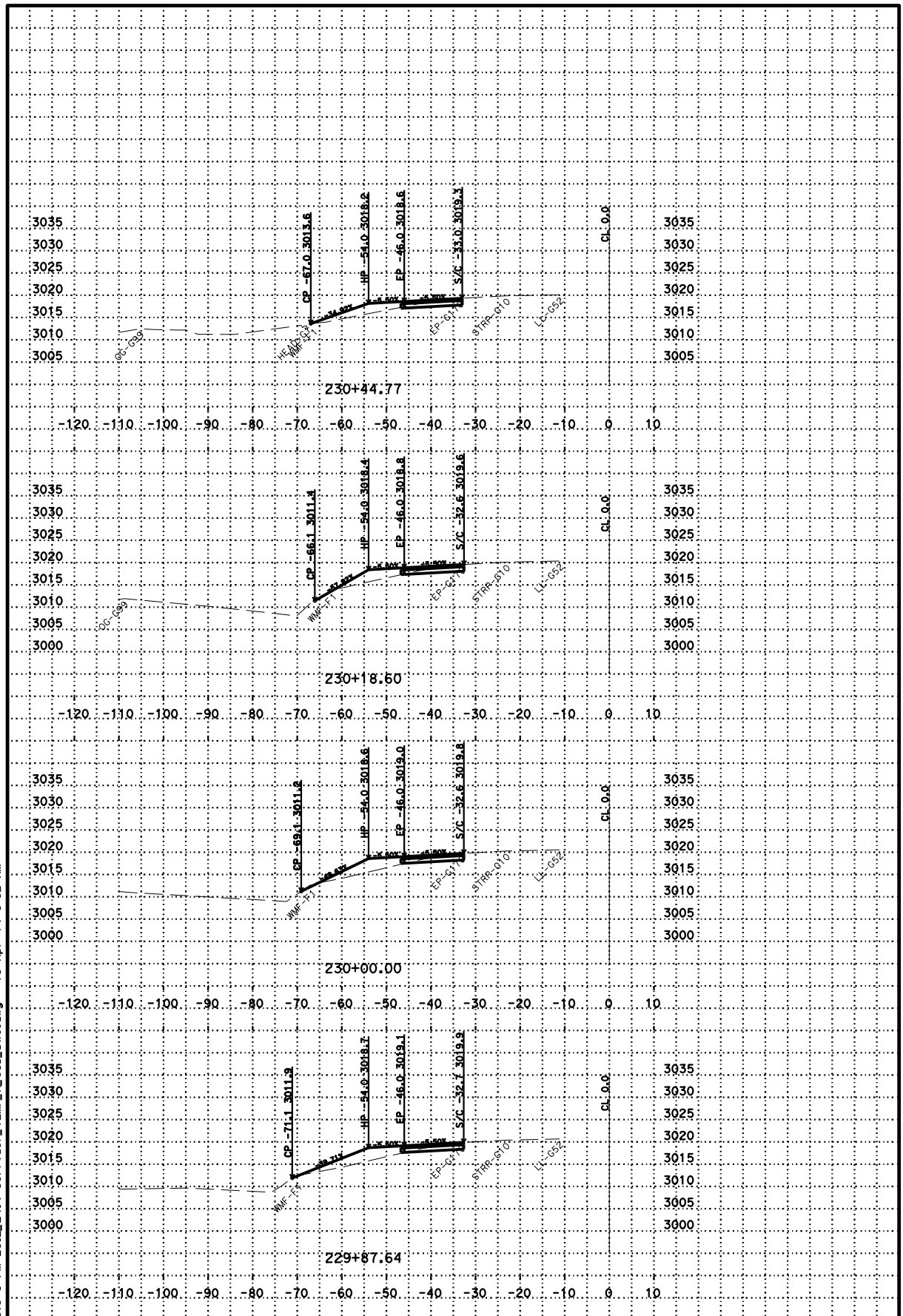


P:\proj1\02\4E811\design\C3D\Corridors\Location 3 Sis-5 PM 23.2_24.4
Location 3 Sis-5 PM 23.2_24.4 corridor_TEMP_X_C3D_DWG.dwg - 15-Apr-14 8:52 AM

PLOTTED DATE: 22-APR-2014

SCALE: 1"=10' Horiz.
1"=10' Vert.

PROJECT ID: 02 1400 0016

CONTRACT: 02-4E8114

DIST/CO/RTE/PM: 02/SIS/5/R23.2/R24.4

CREATED BY: s127004

"BS"

CROSS SECTIONS

# FOR EARTHWORK DEVELOPMENT ONLY

All Dimensions are U.S. Survey Feet

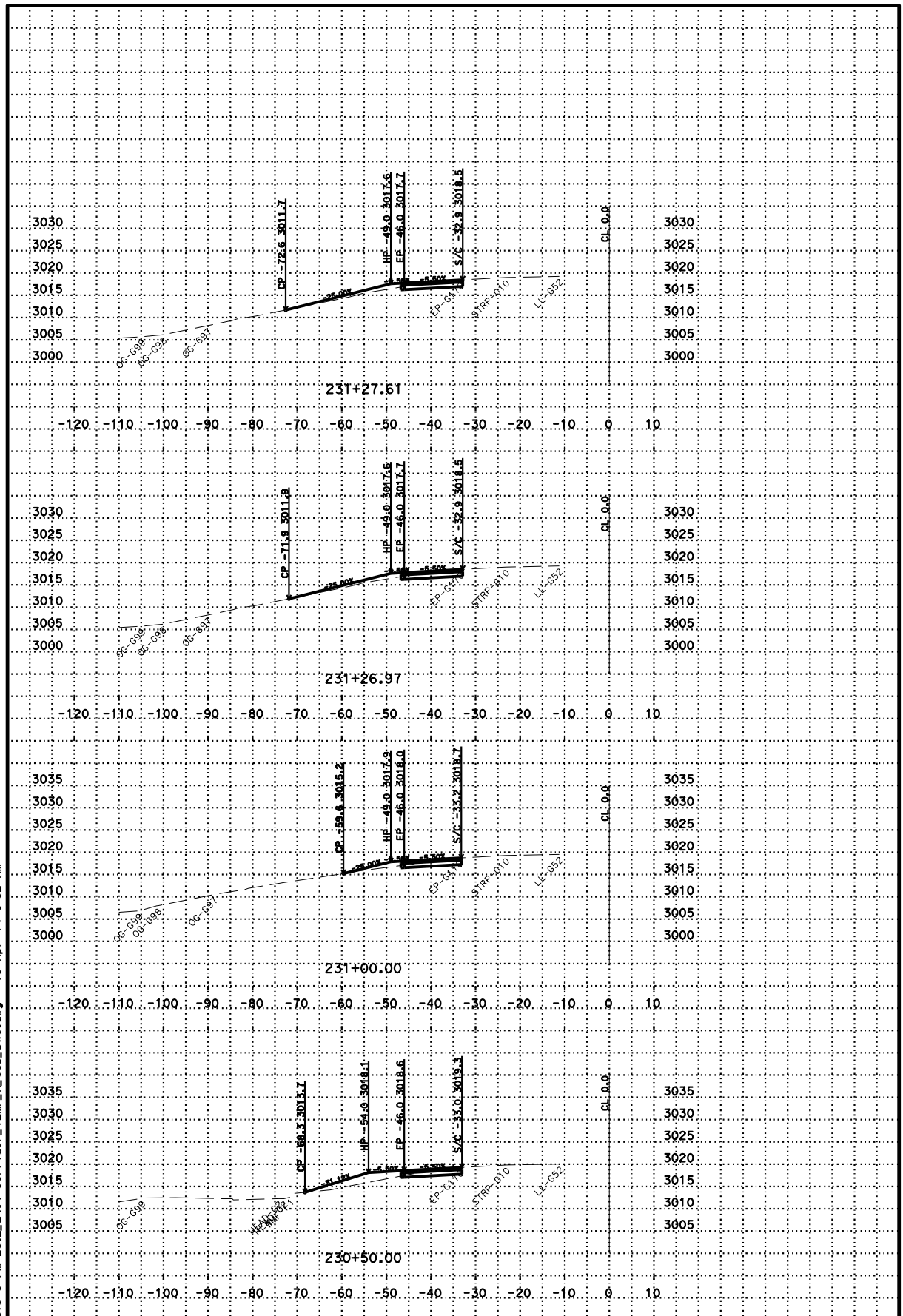


P:\proj1\02\4E811\design\C3D\Corridors\Location 3 Sis-5 PM 23.2_24.4
Location 3 Sis-5 PM 23.2_24.4 corridor_TEMP_X_C3D_DWG.dwg - 15-Apr-14 8:52 AM

PLOTTED DATE: 22-APR-2014

SCALE: 1"=10' Horiz.
1"=10' Vert.

PROJECT ID: 02 1400 0016

CONTRACT: 02-4E8114

DIST/CO/RTE/PM: 02/SIS/5/R23.2/R24.4

CREATED BY: s127004

"BS"

CROSS SECTIONS

# FOR EARTHWORK DEVELOPMENT ONLY

All Dimensions are U.S. Survey Feet

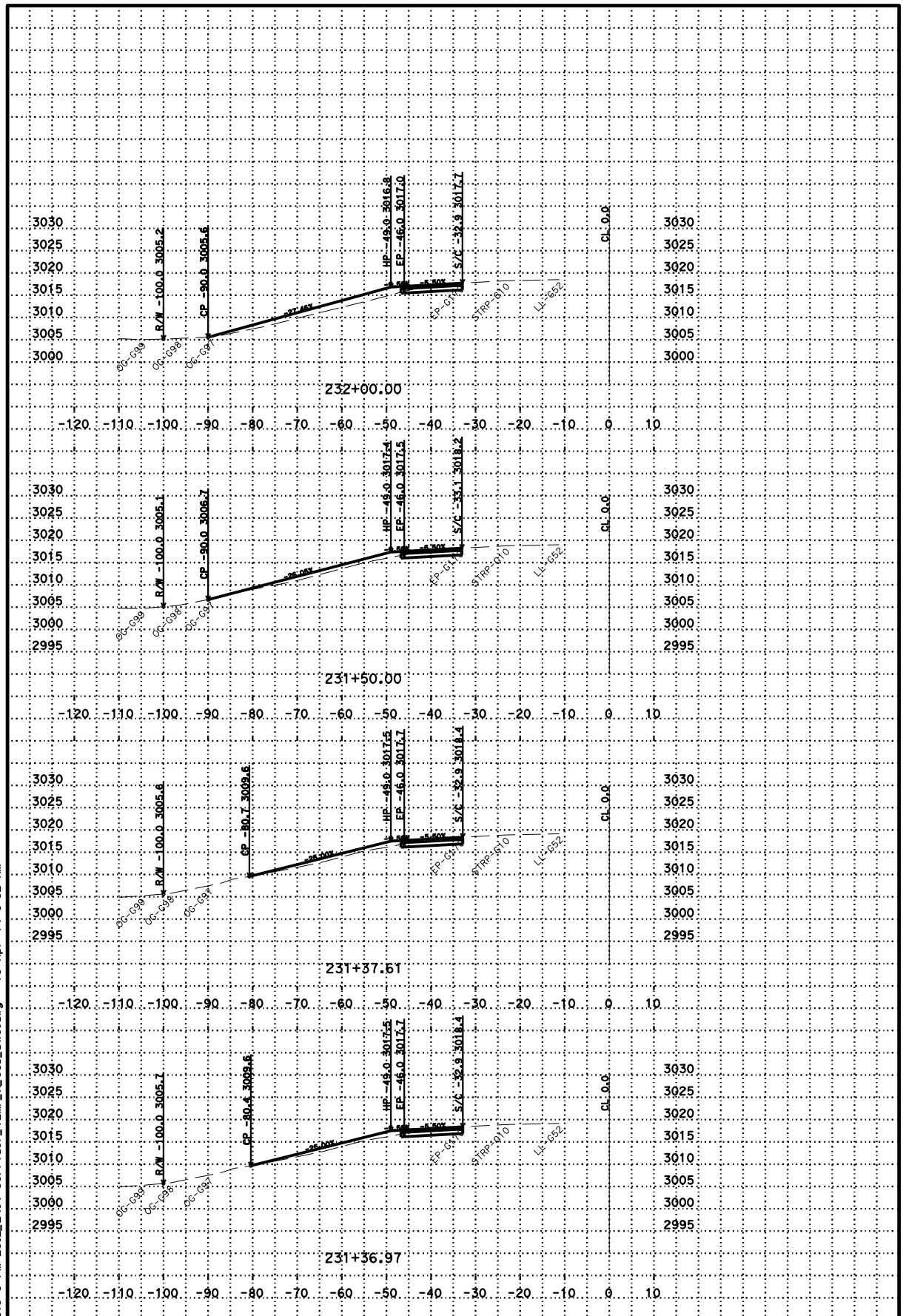


P:\proj1\02\4E811\design\C3D\Corridors\Location 3 Sis-5 PM 23.2_24.4
Location 3 Sis-5 PM 23.2_24.4 corridor_TEMP_X_C3D_DWG.dwg - 15-Apr-14 8:52 AM

PLOTTED DATE: 22-APR-2014
SCALE: 1"=10' Horiz.
1"=10' Vert.
PROJECT ID: 02 1400 0016

CONTRACT: 02-4E8114
DIST/CO/RTE/PM: 02/SIS/5/R23.2/R24.4
CREATED BY: s127004

"BS"
CROSS SECTIONS
5 OF 13

# FOR EARTHWORK DEVELOPMENT ONLY

**All Dimensions are U.S. Survey Feet**

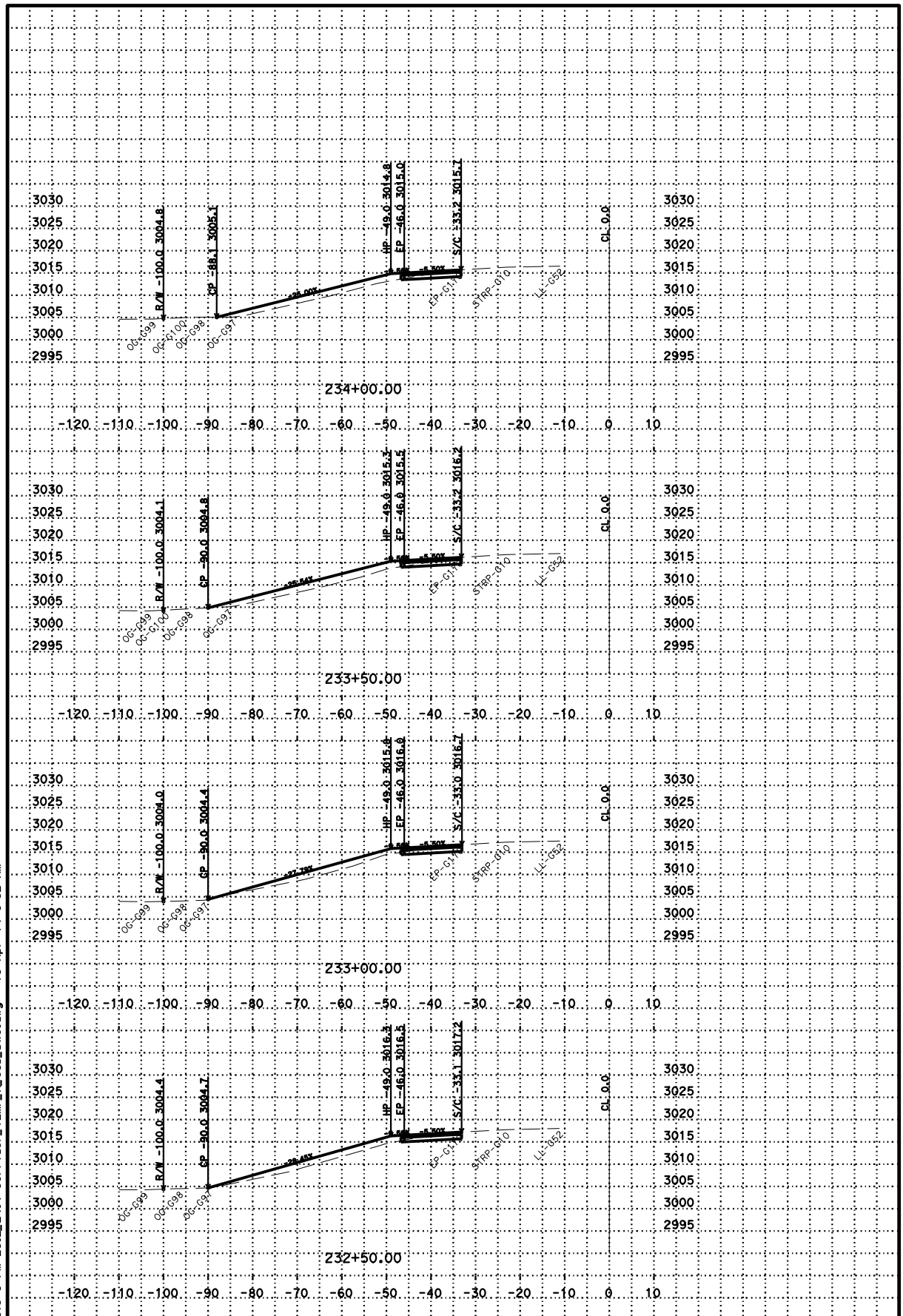


P:\proj1\02\4E811\design\C3D\Corridors\Location 3 Sis-5 PM 23.2_24.4
Location 3 Sis-5 PM 23.2_24.4 corridor_TEMP_X_C3D_DWG.dwg - 15-Apr-14 8:52 AM

PLOTTED DATE: 22-APR-2014

SCALE: 1"=10' Horiz.
1"=10' Vert.

PROJECT ID: 02 1400 0016

CONTRACT: 02-4E8114

DIST/CO/RTE/PM: 02/SIS/5/R23.2/R24.4

CREATED BY: s127004

"BS"

CROSS SECTIONS

# FOR EARTHWORK DEVELOPMENT ONLY

All Dimensions are U.S. Survey Feet

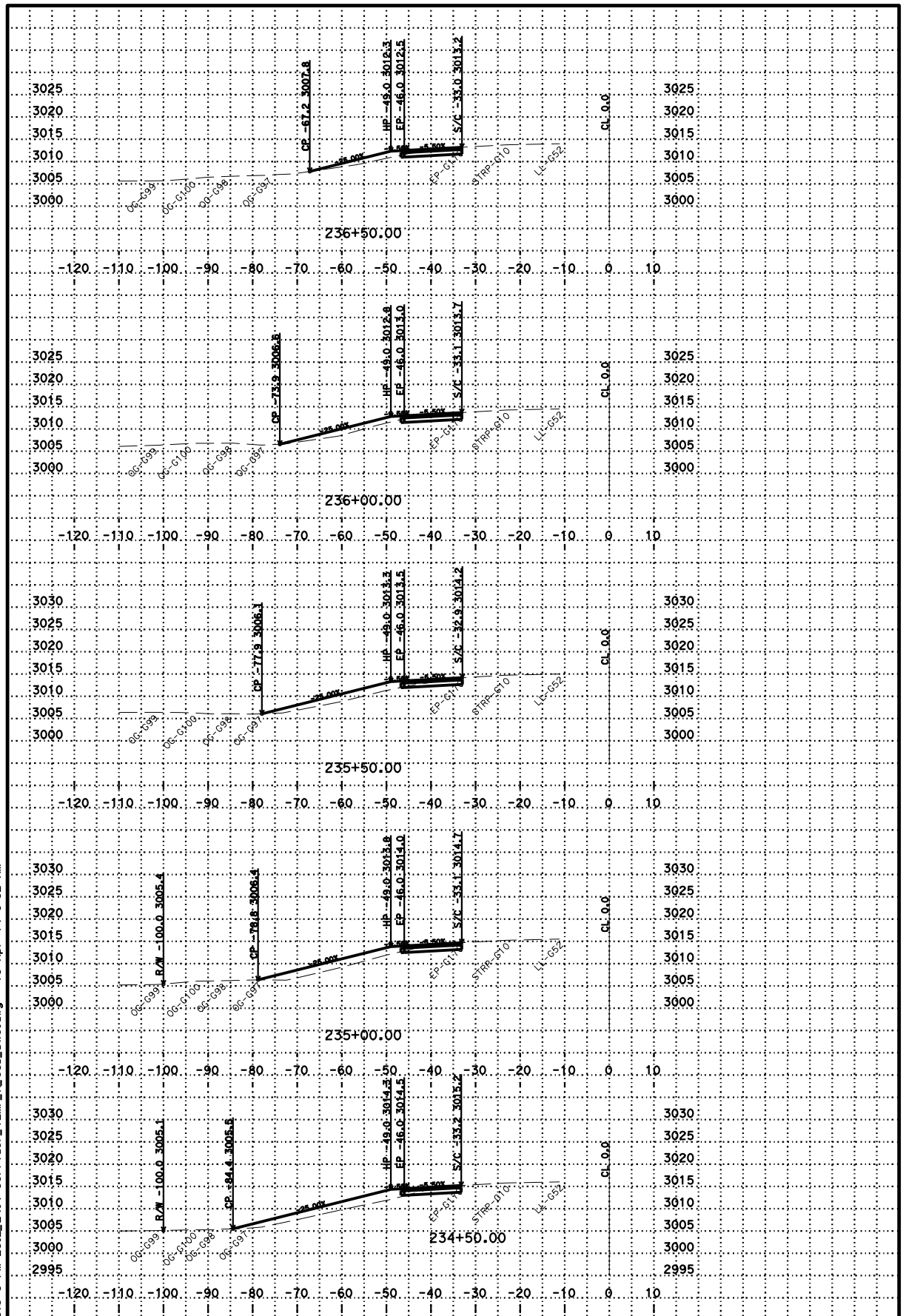


P:\proj1\02\4E811\design\C3D\Corridors\Location 3 Sis-5 PM 23.2_24.4
Location 3 Sis-5 PM 23.2_24.4 corridor_TEMP_X_C3D_DWG.dwg - 15-Apr-14 8:52 AM

PLOTTED DATE: 22-APR-2014

SCALE: 1"=10' Horiz.
1"=10' Vert.

PROJECT ID: 02 1400 0016

CONTRACT: 02-4E8114

DIST/CO/RTE/PM: 02/SIS/5/R23.2/R24.4

CREATED BY: s127004

"BS"

CROSS SECTIONS

# FOR EARTHWORK DEVELOPMENT ONLY

**All Dimensions are U.S. Survey Feet**

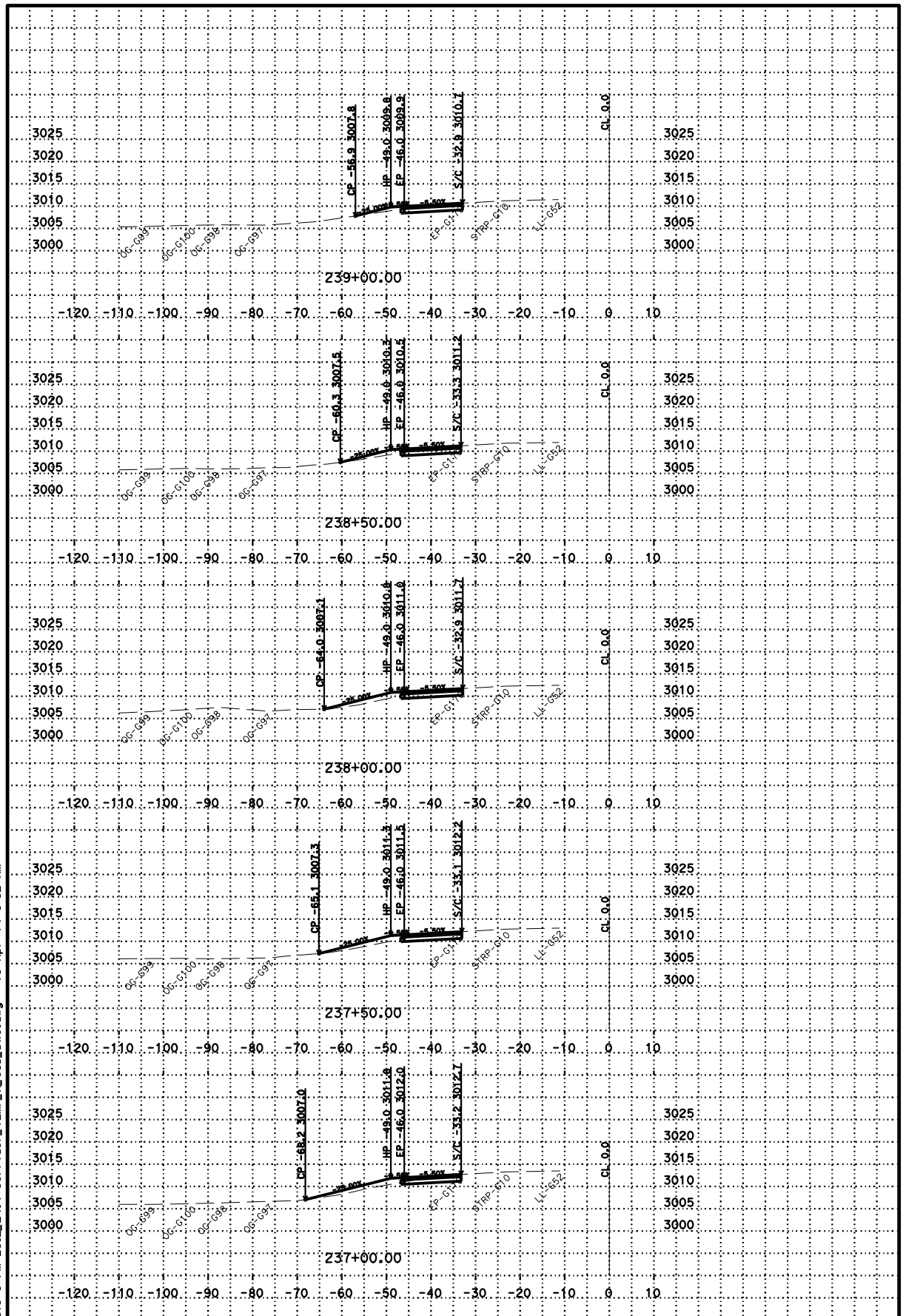


P:\proj1\02\4E811\design\C3D\Corridors\Location 3 Sis-5 PM 23.2_24.4
Location 3 Sis-5 PM 23.2_24.4 corridor_TEMP_X_C3D_DWG.dwg - 15-Apr-14 8:52 AM

PLOTTED DATE: 22-APR-2014

SCALE: 1"=10' Horiz.
1"=10' Vert.

PROJECT ID: 02 1400 0016

CONTRACT: 02-4E8114

DIST/CO/RTE/PM: 02/SIS/5/R23.2/R24.4

CREATED BY: s127004

"BS"

CROSS SECTIONS

# FOR EARTHWORK DEVELOPMENT ONLY

**All Dimensions are U.S. Survey Feet**




P:\proj1\02\4E811\design\C3D\Corridors\Location 3 Sis-5 PM 23.2_24.4
Location 3 Sis-5 PM 23.2_24.4 corridor_TEMP_X_C3D_DWG.dwg - 15-Apr-14 8:52 AM

PLOTTED DATE: 22-APR-2014

SCALE: 1"=10' Horiz.
1"=10' Vert.

PROJECT ID: 02 1400 0016

CONTRACT: 02-4E8114

DIST/CO/RTE/PM: 02/SIS/5/R23.2/R24.4

CREATED BY: s127004

"BS"

CROSS SECTIONS

# FOR EARTHWORK DEVELOPMENT ONLY

All Dimensions are U.S. Survey Feet

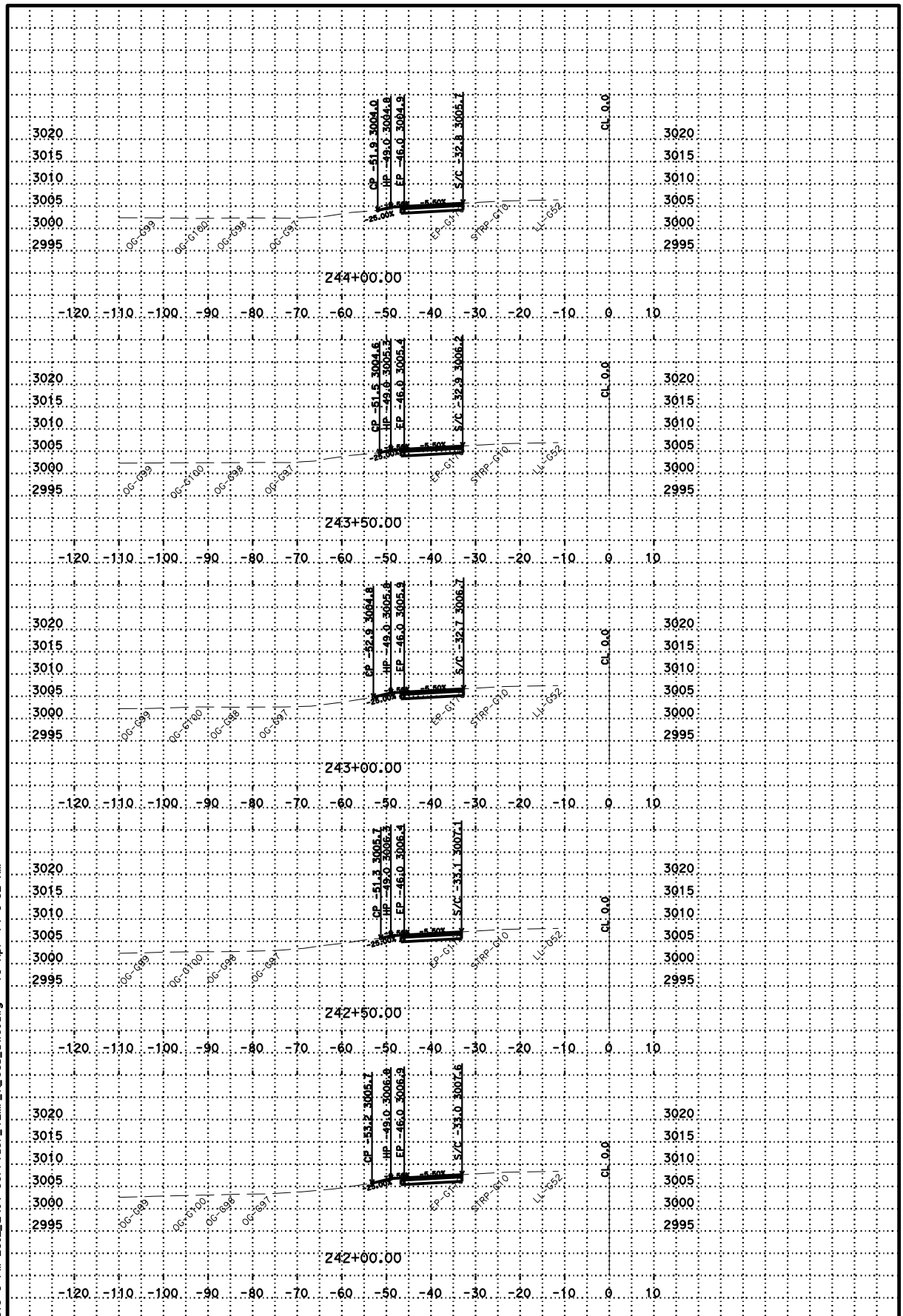


P:\proj1\02\4E811\design\C3D\Corridors\Location 3 Sis-5 PM 23.2_24.4
Location 3 Sis-5 PM 23.2_24.4 corridor_TEMP_X_C3D_DWG.dwg - 15-Apr-14 8:52 AM

PLOTTED DATE: 22-APR-2014

SCALE: 1"=10' Horiz.
1"=10' Vert.

PROJECT ID: 02 1400 0016

CONTRACT: 02-4E8114

DIST/CO/RTE/PM: 02/SIS/5/R23.2/R24.4

CREATED BY: s127004

"BS"

CROSS SECTIONS

# FOR EARTHWORK DEVELOPMENT ONLY

**All Dimensions are U.S. Survey Feet**

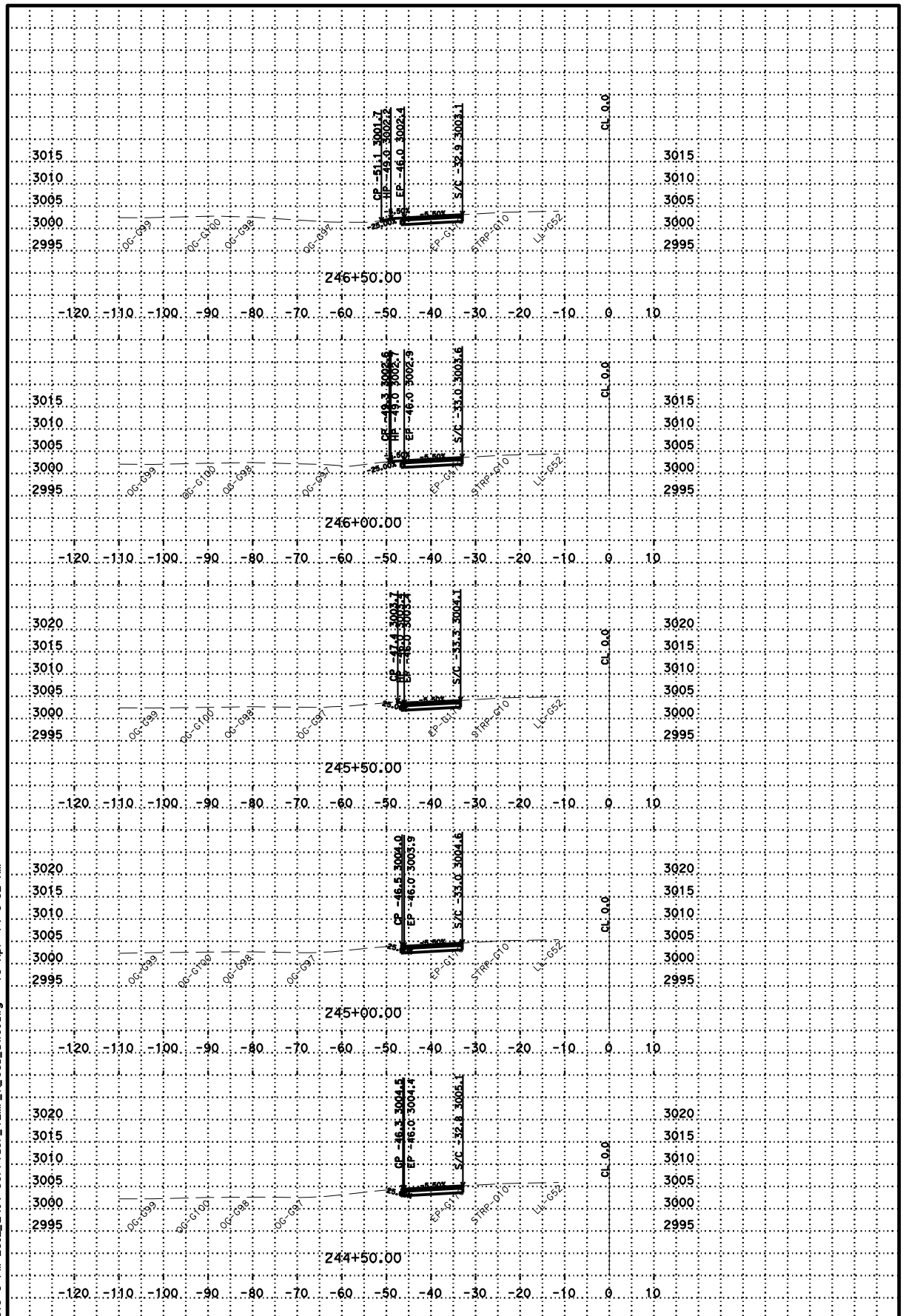


P:\proj1\02\4E811\design\C3D\Corridors\Location 3 Sis-5 PM 23.2_24.4
Location 3 Sis-5 PM 23.2_24.4 corridor_TEMP_X_C3D_DWG.dwg - 15-Apr-14 8:52 AM

PLOTTED DATE: 22-APR-2014

SCALE: 1"=10' Horiz.
1"=10' Vert.

PROJECT ID: 02 1400 0016

CONTRACT: 02-4E8114

DIST/CO/RTE/PM: 02/SIS/5/R23.2/R24.4

CREATED BY: s127004

"BS"

CROSS SECTIONS

# FOR EARTHWORK DEVELOPMENT ONLY

All Dimensions are U.S. Survey Feet

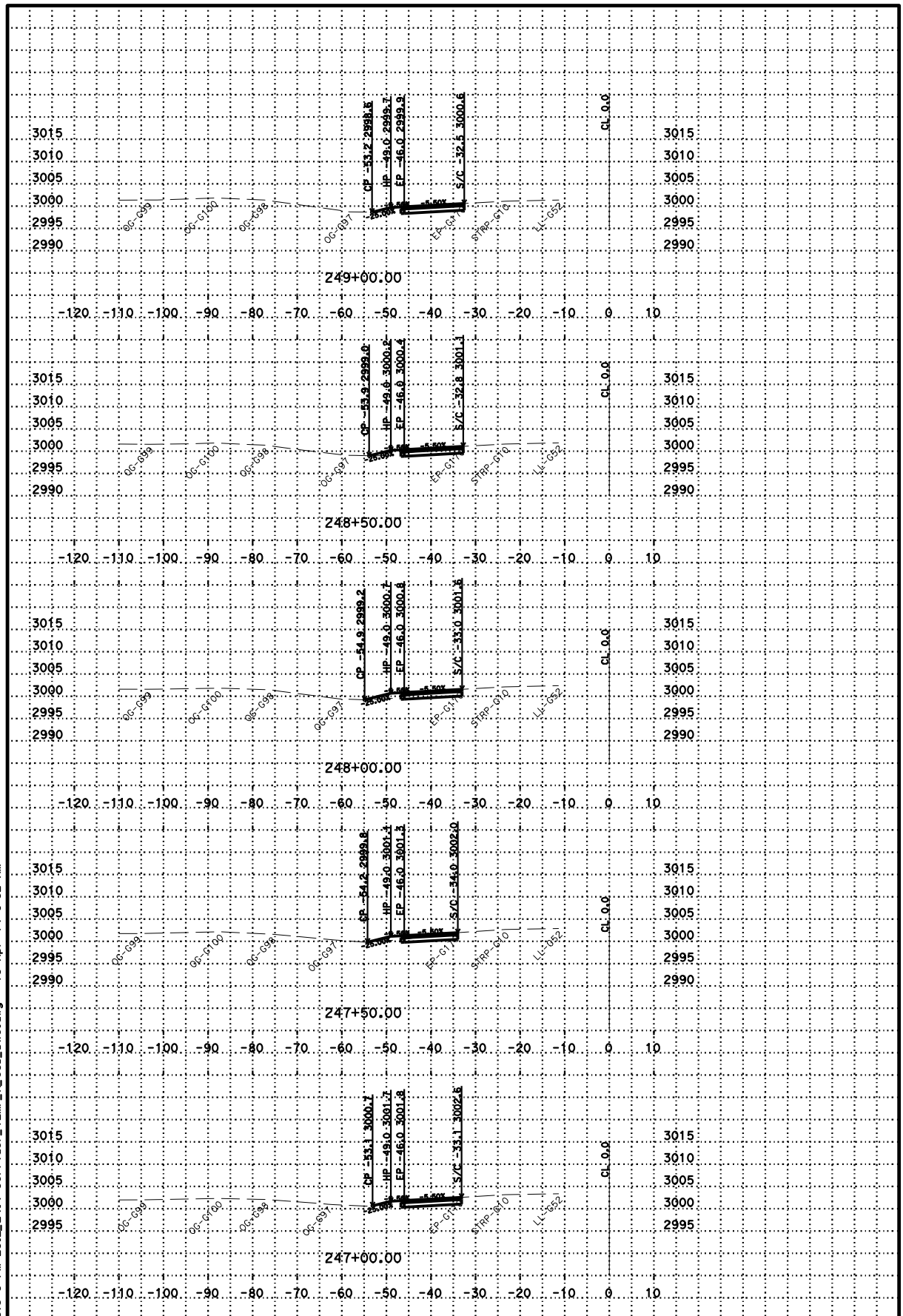


P:\proj1\02\4E811\design\C3D\Corridors\Location 3 Sis-5 PM 23.2_24.4
Location 3 Sis-5 PM 23.2_24.4 corridor_TEMP_X_C3D_DWG.dwg - 15-Apr-14 8:52 AM

PLOTTED DATE: 22-APR-2014

SCALE: 1"=10' Horiz.
1"=10' Vert.

PROJECT ID: 02 1400 0016

CONTRACT: 02-4E8114

DIST/CO/RTE/PM: 02/SIS/5/R23.2/R24.4

CREATED BY: s127004

"BS"

CROSS SECTIONS

# FOR EARTHWORK DEVELOPMENT ONLY

**All Dimensions are U.S. Survey Feet**

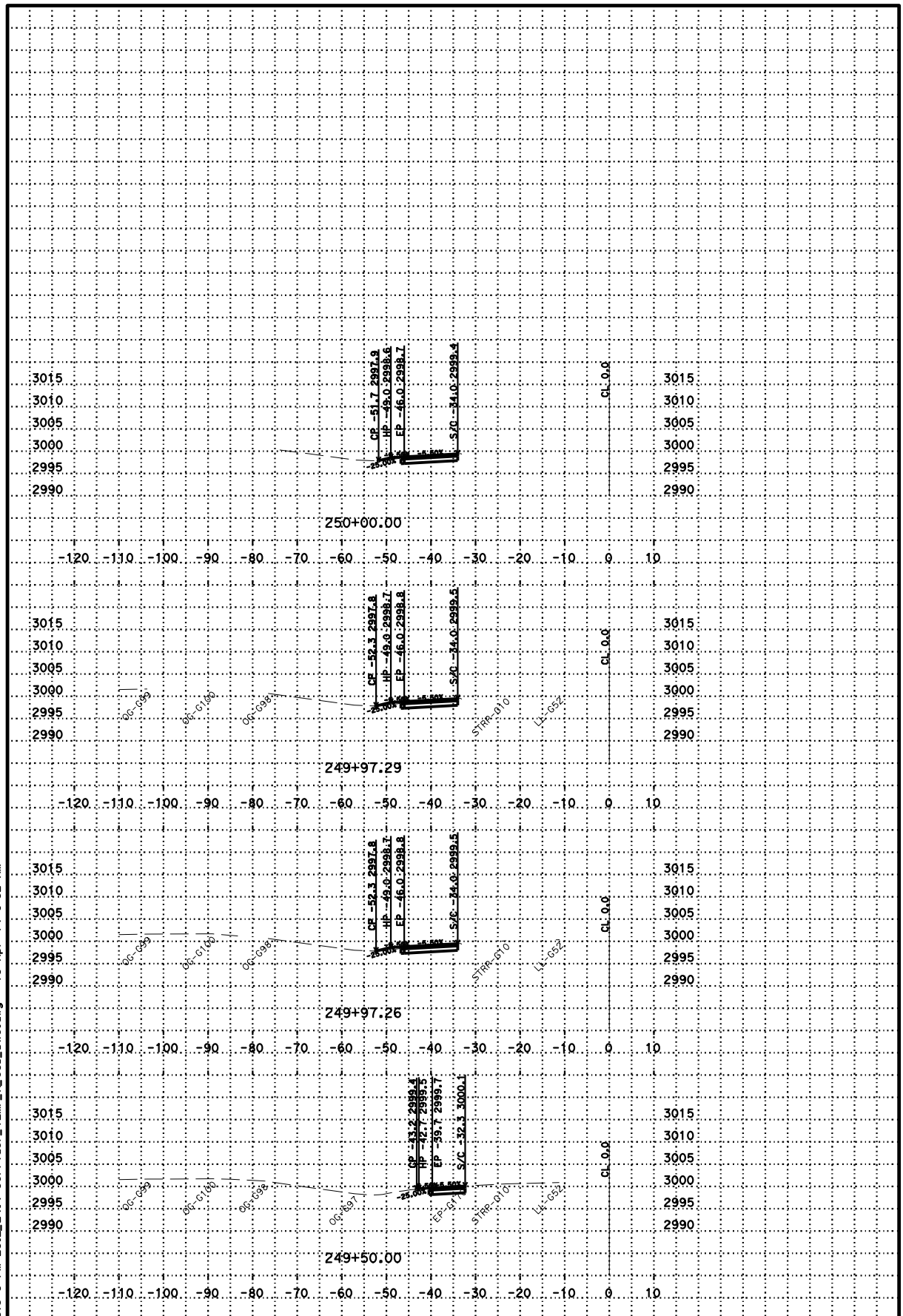


P:\proj1\02\4E811\design\C3D\Corridors\Location 3 Sis-5 PM 23.2_24.4
Location 3 Sis-5 PM 23.2_24.4 corridor_TEMP_X_C3D_DWG.dwg - 15-Apr-14 8:52 AM

PLOTTED DATE: 22-APR-2014

SCALE: 1"=10' Horiz.
1"=10' Vert.

PROJECT ID: 02 1400 0016

CONTRACT: 02-4E8114

DIST/CO/RTE/PM: 02/SIS/5/R23.2/R24.4

CREATED BY: s127004

"BS"

CROSS SECTIONS