FOR EARTHWORK DEVELOPMENT ONLY



All Dimensions are U.S. Survey Feet

CONTRACT: 02-4e8004
CREATED BY: R. Flood
DATE: 8/3/2015

DIST/CO/RTE/PM: 02/SIS/161/2.7-4.5

SCALE: 1" = 5' Horiz.
1" = 5' Vert.

PROJECT ID: 0212000061

A1
CROSS SECTIONS

FOR EARTHWORK DEVELOPMENT ONLY

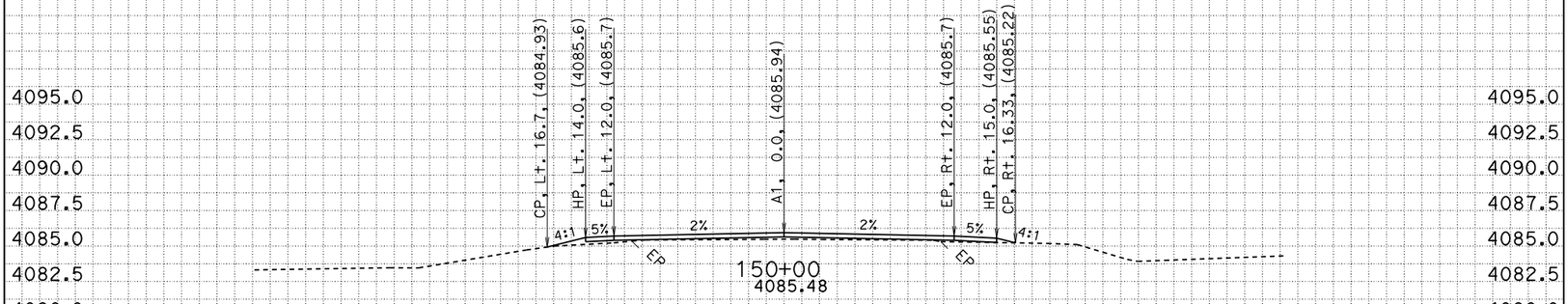

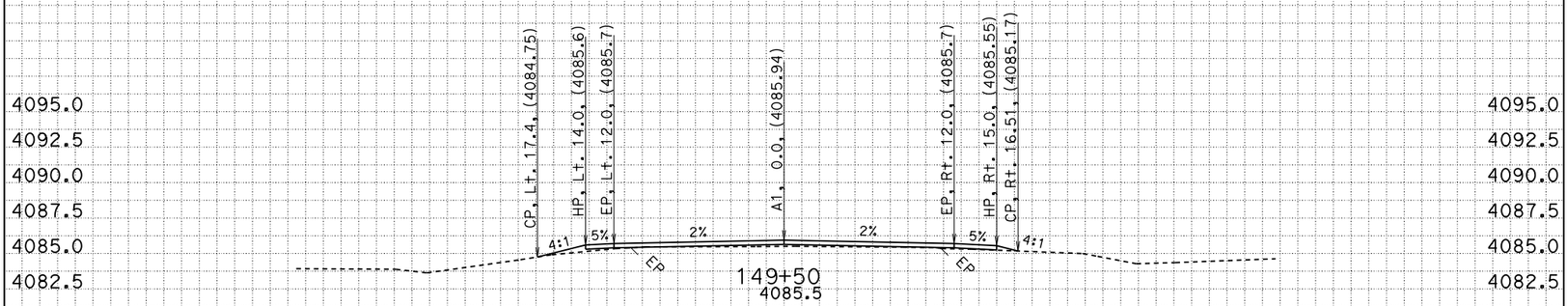

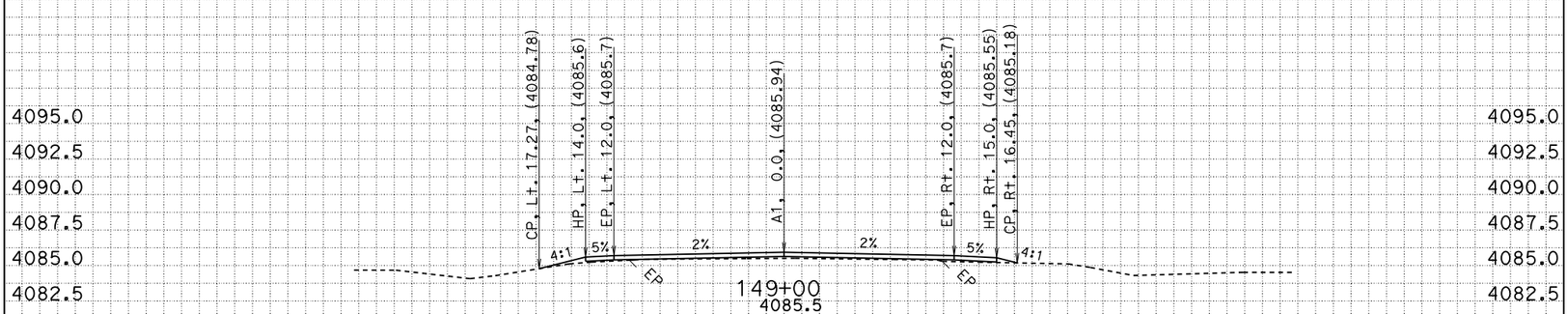

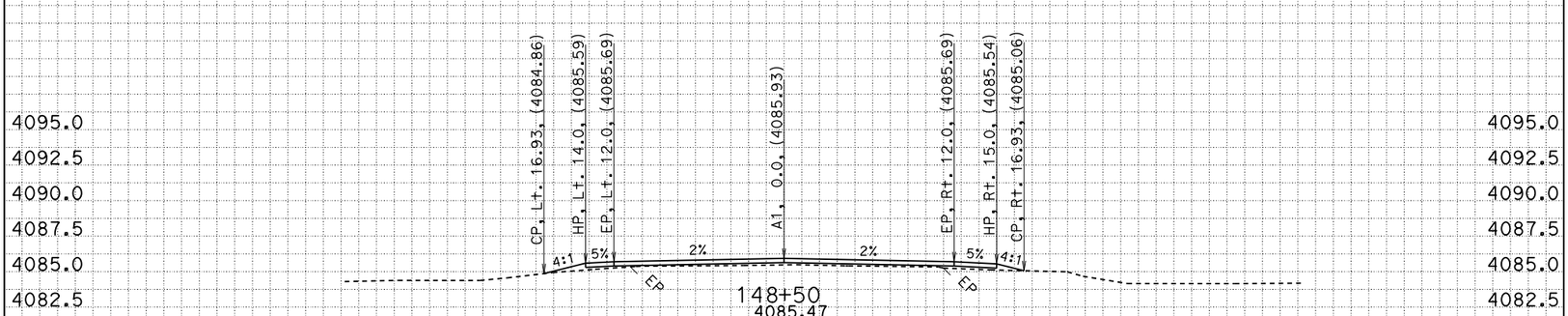

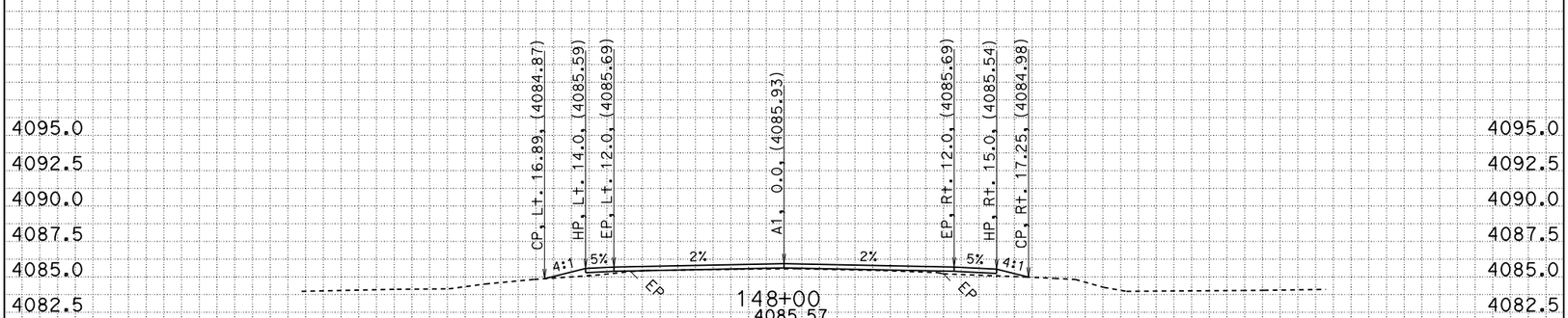

-50 -45 -40 -35 -30 -25 -20 -15 -10 -5 0 5 10 15 20 25 30 35 40 45 50

All Dimensions are U.S. Survey Feet

CONTRACT: 02-4e8004
CREATED BY: R. Flood
DATE: 8/3/2015

DIST/CO/RTE/PM: 02/SIS/161/2.7-4.5

SCALE: 1" = 5' Horiz.
1" = 5' Vert.

PROJECT ID: 0212000061

A1
CROSS SECTIONS

FOR EARTHWORK DEVELOPMENT ONLY



All Dimensions are U.S. Survey Feet

CONTRACT: 02-4e8004
CREATED BY: R. Flood
DATE: 8/3/2015

DIST/CO/RTE/PM: 02/SIS/161/2.7-4.5

SCALE: 1" = 5' Horiz.
1" = 5' Vert.

PROJECT ID: 0212000061

A1
CROSS SECTIONS

FOR EARTHWORK DEVELOPMENT ONLY



All Dimensions are U.S. Survey Feet

CONTRACT: 02-4e8004
CREATED BY: R. Flood
DATE: 8/3/2015

DIST/CO/RTE/PM: 02/SIS/161/2.7-4.5

SCALE: 1" = 5' Horiz.
1" = 5' Vert.

PROJECT ID: 0212000061

A1
CROSS SECTIONS

FOR EARTHWORK DEVELOPMENT ONLY

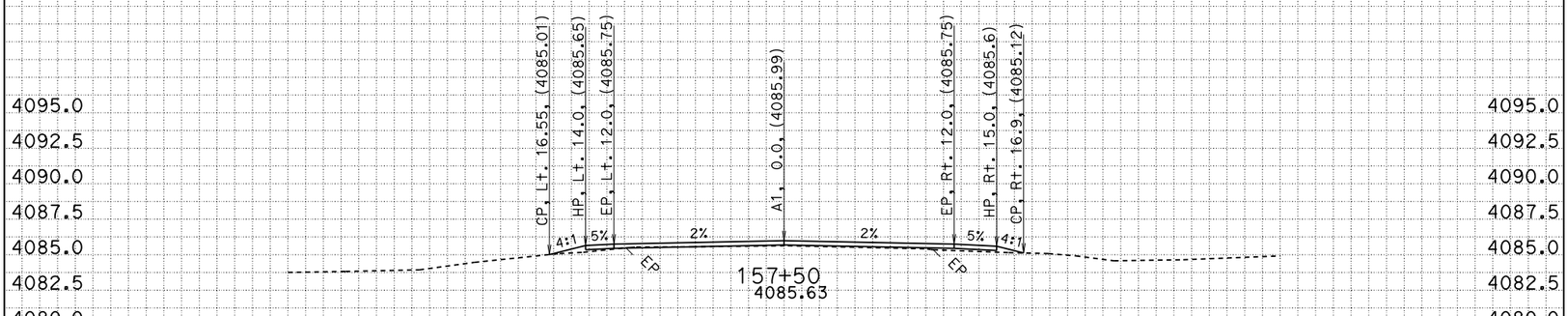

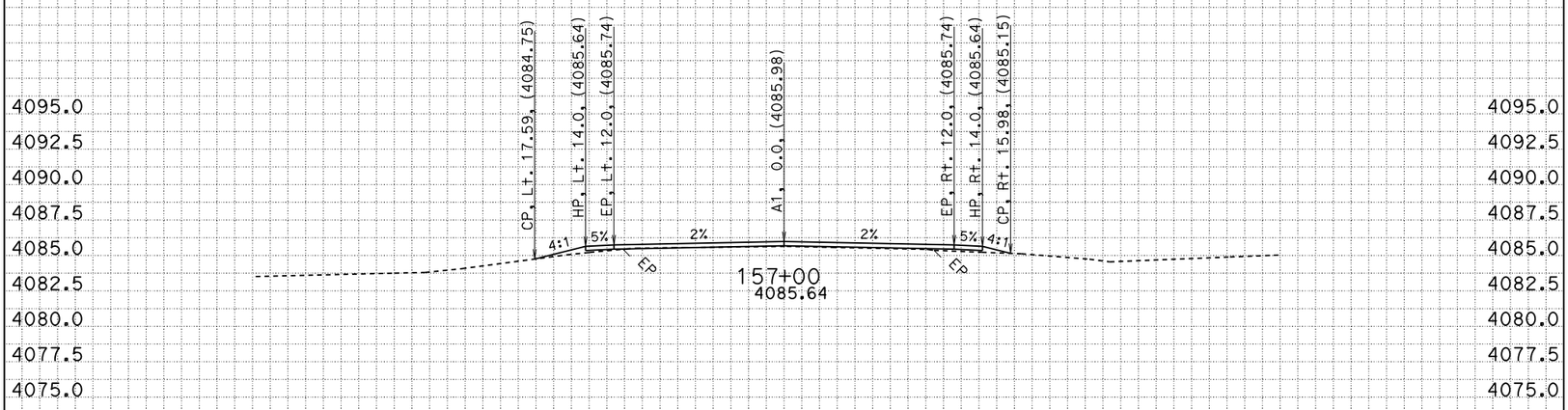

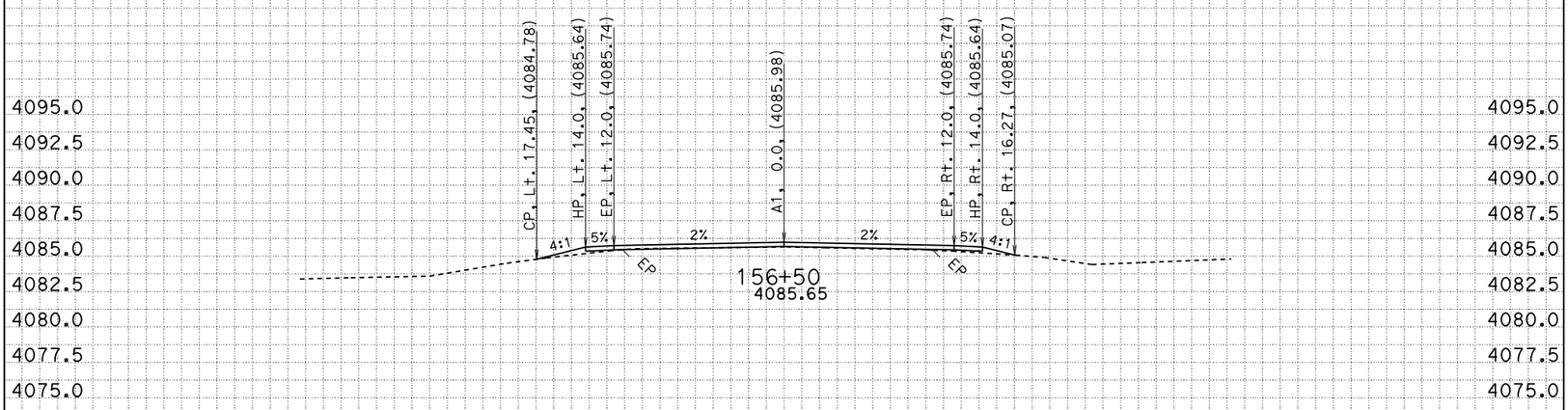

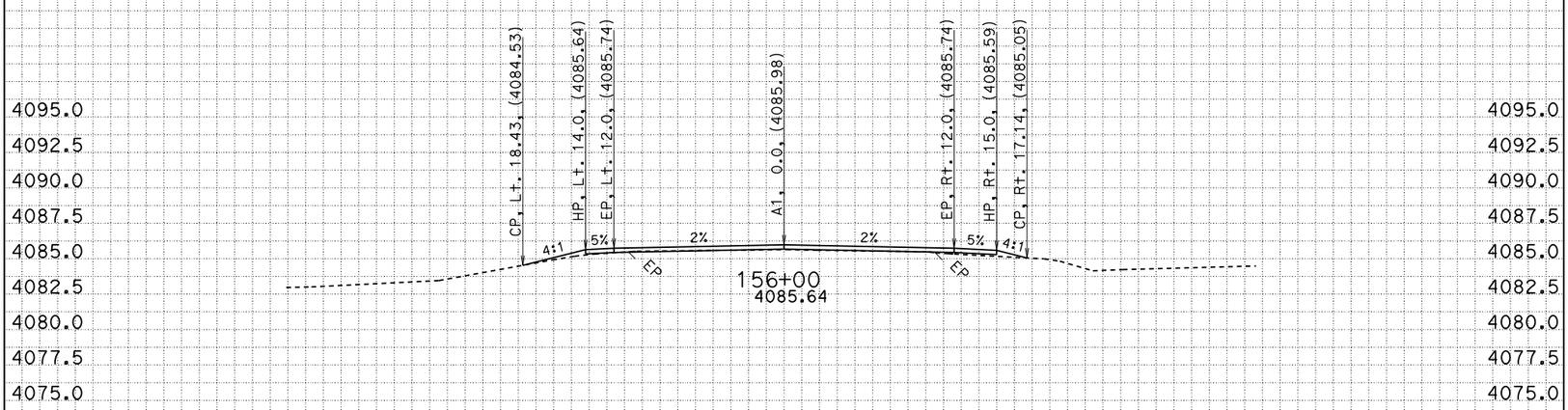

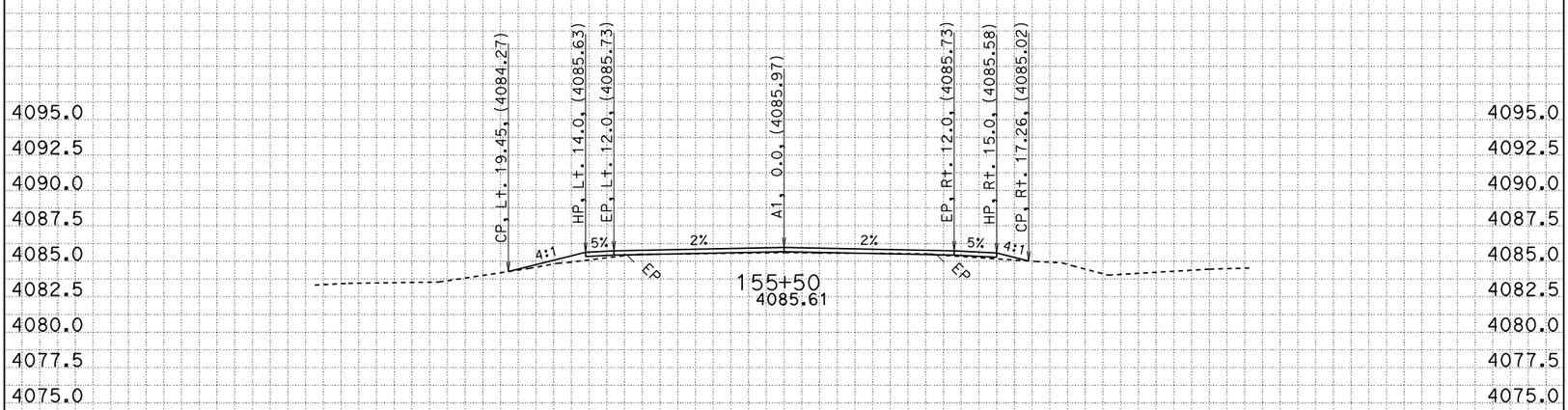

4095.0 4092.5 4090.0 4087.5 4085.0 4082.5 4080.0 4077.5 4075.0

-50 -45 -40 -35 -30 -25 -20 -15 -10 -5 0 5 10 15 20 25 30 35 40 45 50

All Dimensions are U.S. Survey Feet

CONTRACT: 02-4e8004
CREATED BY: R. Flood
DATE: 8/3/2015

DIST/CO/RTE/PM: 02/SIS/161/2.7-4.5

SCALE: 1" = 5' Horiz.
1" = 5' Vert.

PROJECT ID: 0212000061

A1
CROSS SECTIONS
SHEET 5 OF 47

FOR EARTHWORK DEVELOPMENT ONLY



All Dimensions are U.S. Survey Feet

CONTRACT: 02-4e8004
CREATED BY: R. Flood
DATE: 8/3/2015

DIST/CO/RTE/PM: 02/SIS/161/2.7-4.5

SCALE: 1" = 5' Horiz.
1" = 5' Vert.

PROJECT ID: 0212000061

A1
CROSS SECTIONS

FOR EARTHWORK DEVELOPMENT ONLY



All Dimensions are U.S. Survey Feet

CONTRACT: 02-4e8004
CREATED BY: R. Flood
DATE: 8/3/2015

DIST/CO/RTE/PM: 02/SIS/161/2.7-4.5

SCALE: 1" = 5' Horiz.
1" = 5' Vert.

PROJECT ID: 0212000061

A1
CROSS SECTIONS

FOR EARTHWORK DEVELOPMENT ONLY



All Dimensions are U.S. Survey Feet

CONTRACT: 02-4e8004
CREATED BY: R. Flood
DATE: 8/3/2015

DIST/CO/RTE/PM: 02/SIS/161/2.7-4.5

SCALE: 1" = 5' Horiz.
1" = 5' Vert.

PROJECT ID: 0212000061

A1
CROSS SECTIONS

FOR EARTHWORK DEVELOPMENT ONLY



All Dimensions are U.S. Survey Feet

CONTRACT: 02-4e8004
CREATED BY: R. Flood
DATE: 8/3/2015

DIST/CO/RTE/PM: 02/SIS/161/2.7-4.5

SCALE: 1" = 5' Horiz.
1" = 5' Vert.

PROJECT ID: 0212000061

A1
CROSS SECTIONS

FOR EARTHWORK DEVELOPMENT ONLY



All Dimensions are U.S. Survey Feet

CONTRACT: 02-4e8004
CREATED BY: R. Flood
DATE: 8/3/2015

DIST/CO/RTE/PM: 02/SIS/161/2.7-4.5

SCALE: 1" = 5' Horiz.
1" = 5' Vert.

PROJECT ID: 0212000061

A1
CROSS SECTIONS

FOR EARTHWORK DEVELOPMENT ONLY



All Dimensions are U.S. Survey Feet

CONTRACT: 02-4e8004
CREATED BY: R. Flood
DATE: 8/3/2015

DIST/CO/RTE/PM: 02/SIS/161/2.7-4.5

SCALE: 1" = 5' Horiz.
1" = 5' Vert.

PROJECT ID: 0212000061

A1
CROSS SECTIONS

FOR EARTHWORK DEVELOPMENT ONLY



All Dimensions are U.S. Survey Feet

CONTRACT: 02-4e8004
CREATED BY: R. Flood
DATE: 8/3/2015

DIST/CO/RTE/PM: 02/SIS/161/2.7-4.5

SCALE: 1" = 5' Horiz.
1" = 5' Vert.

PROJECT ID: 0212000061

A1
CROSS SECTIONS

FOR EARTHWORK DEVELOPMENT ONLY

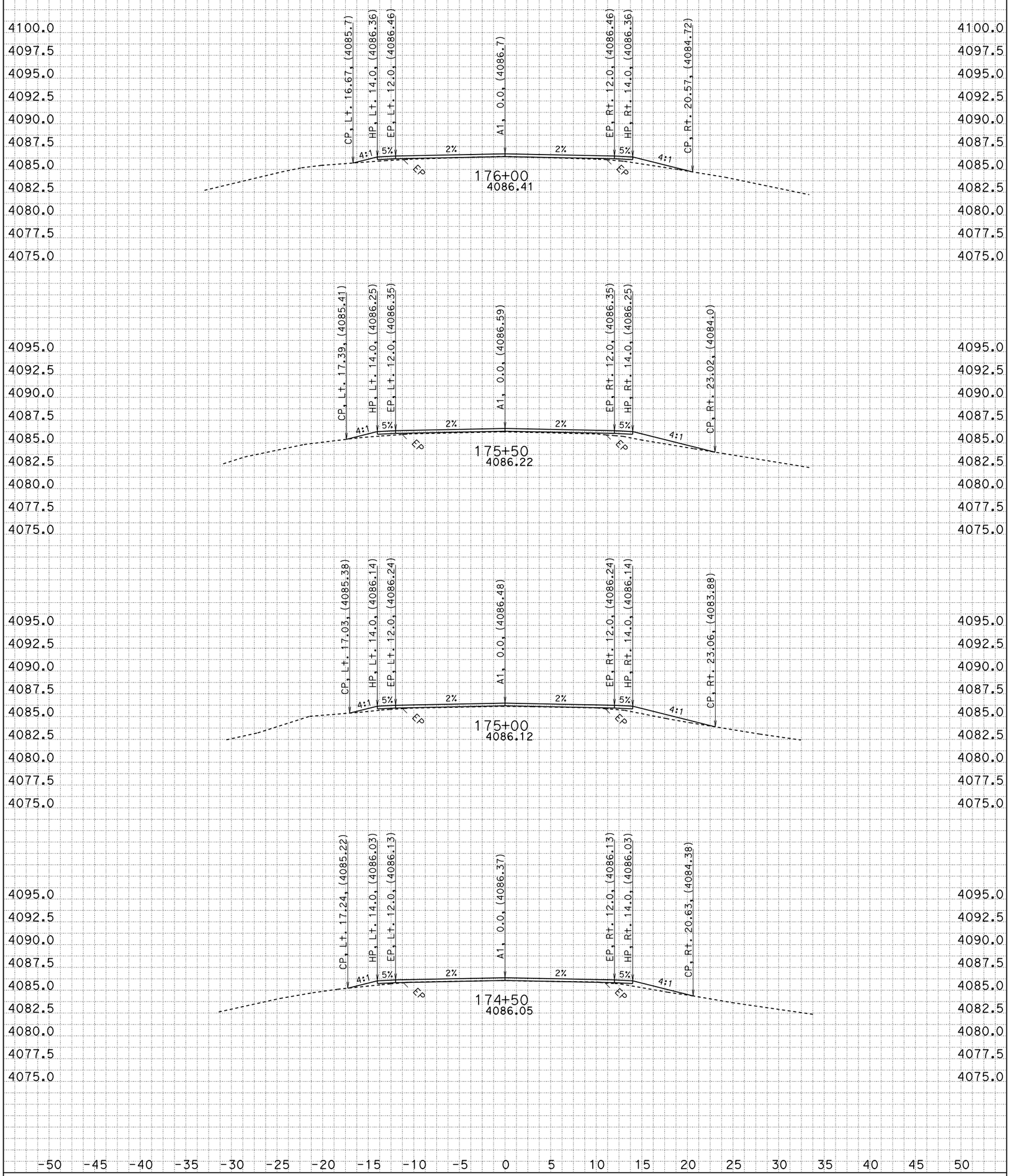

All Dimensions are U.S. Survey Feet

CONTRACT: 02-4e8004
CREATED BY: R. Flood
DATE: 8/3/2015

DIST/CO/RTE/PM: 02/SIS/161/2.7-4.5

SCALE: 1" = 5' Horiz.
1" = 5' Vert.

PROJECT ID: 0212000061

A1
CROSS SECTIONS

FOR EARTHWORK DEVELOPMENT ONLY

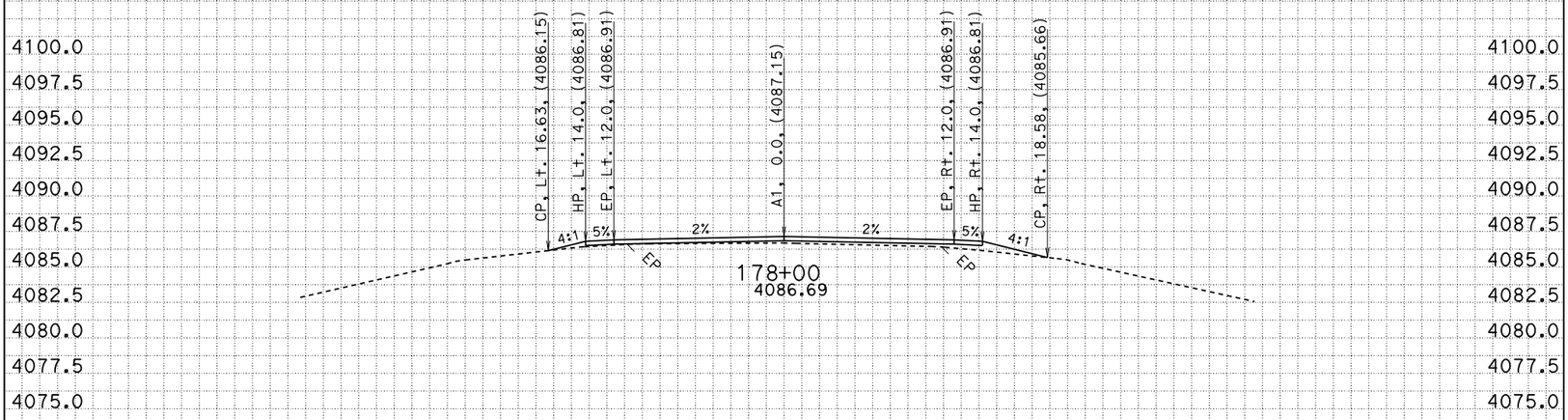

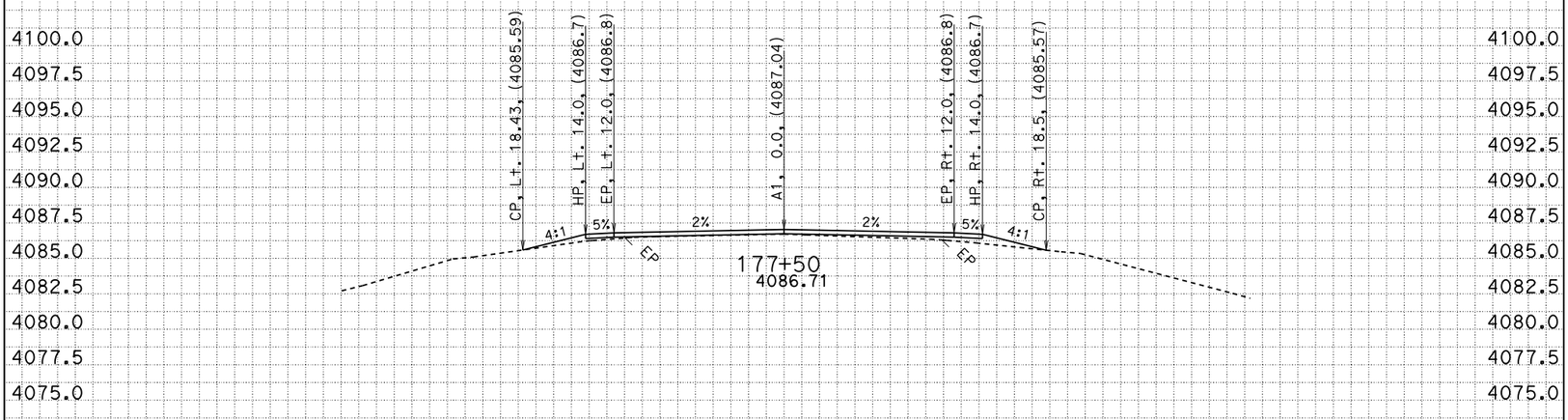

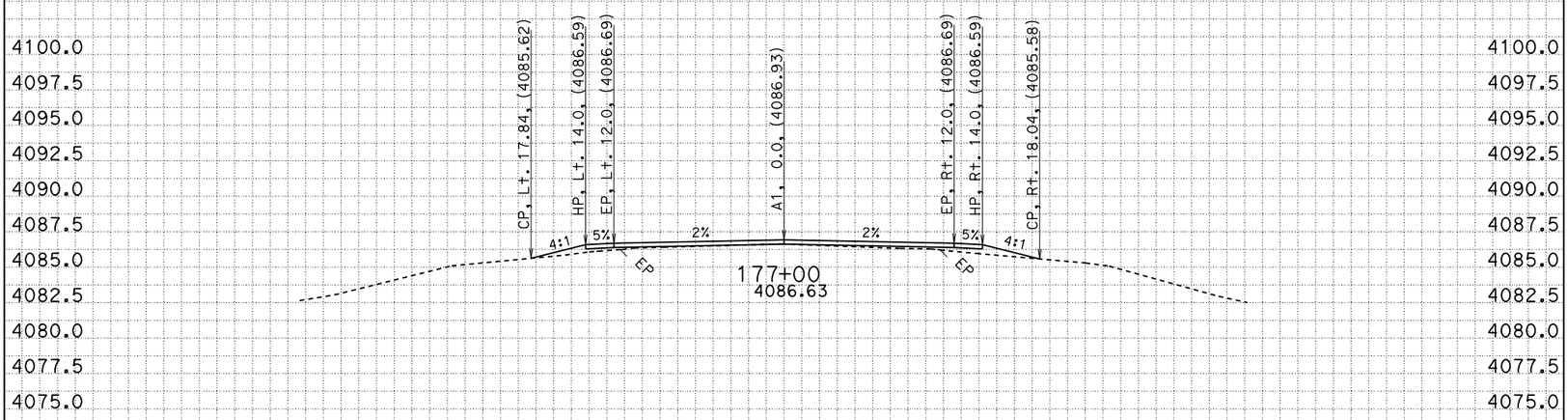

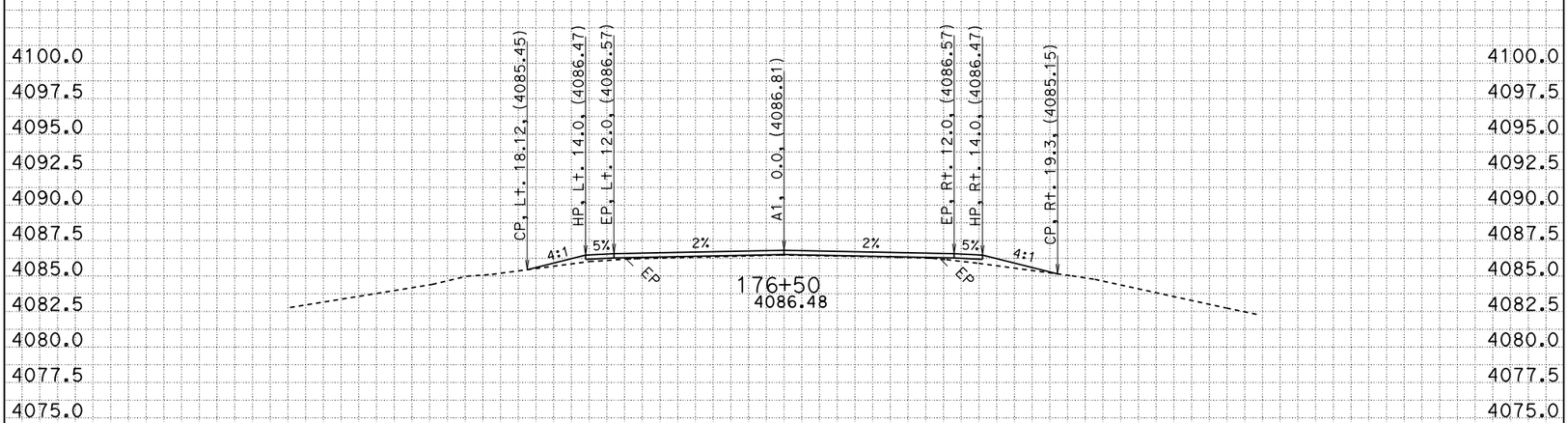

-50 -45 -40 -35 -30 -25 -20 -15 -10 -5 0 5 10 15 20 25 30 35 40 45 50

All Dimensions are U.S. Survey Feet

CONTRACT: 02-4e8004
CREATED BY: R. Flood
DATE: 8/3/2015

DIST/CO/RTE/PM: 02/SIS/161/2.7-4.5

SCALE: 1" = 5' Horiz.
1" = 5' Vert.

PROJECT ID: 0212000061

A1
CROSS SECTIONS

FOR EARTHWORK DEVELOPMENT ONLY

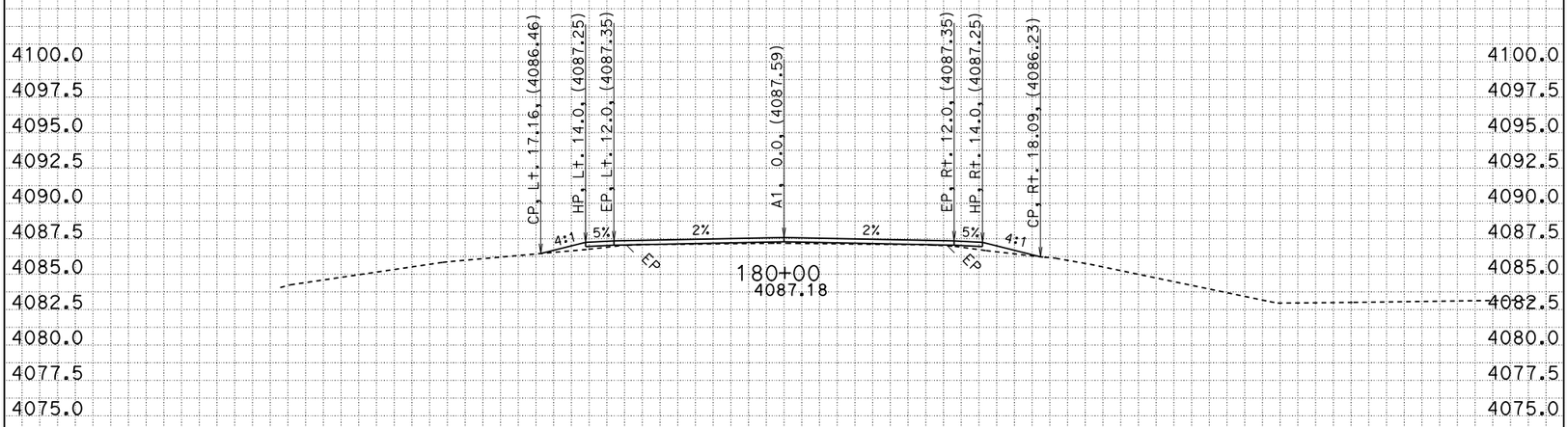

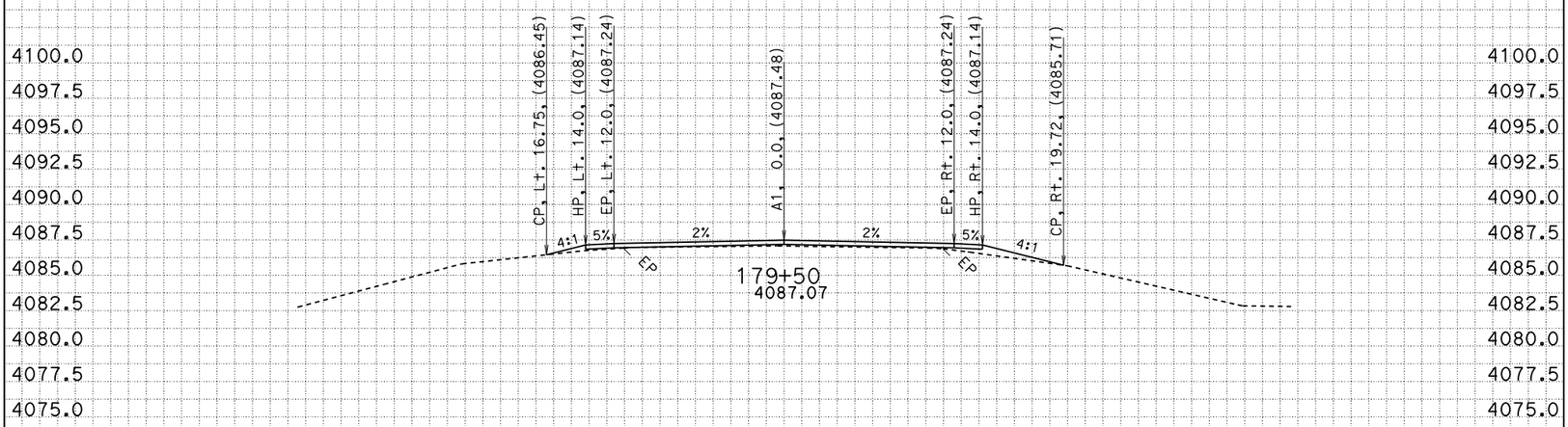

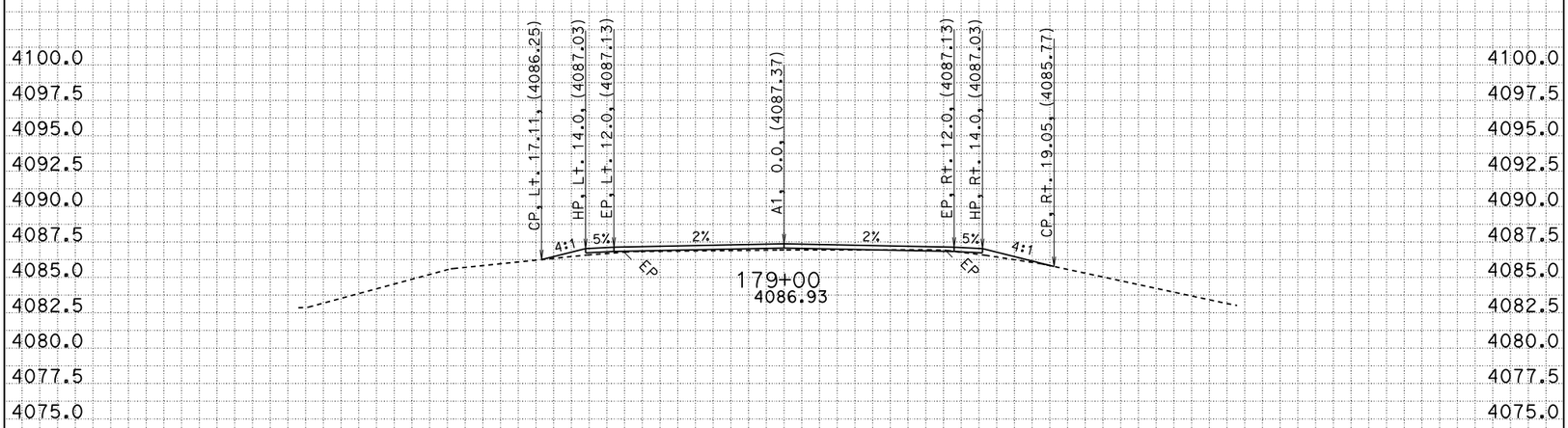

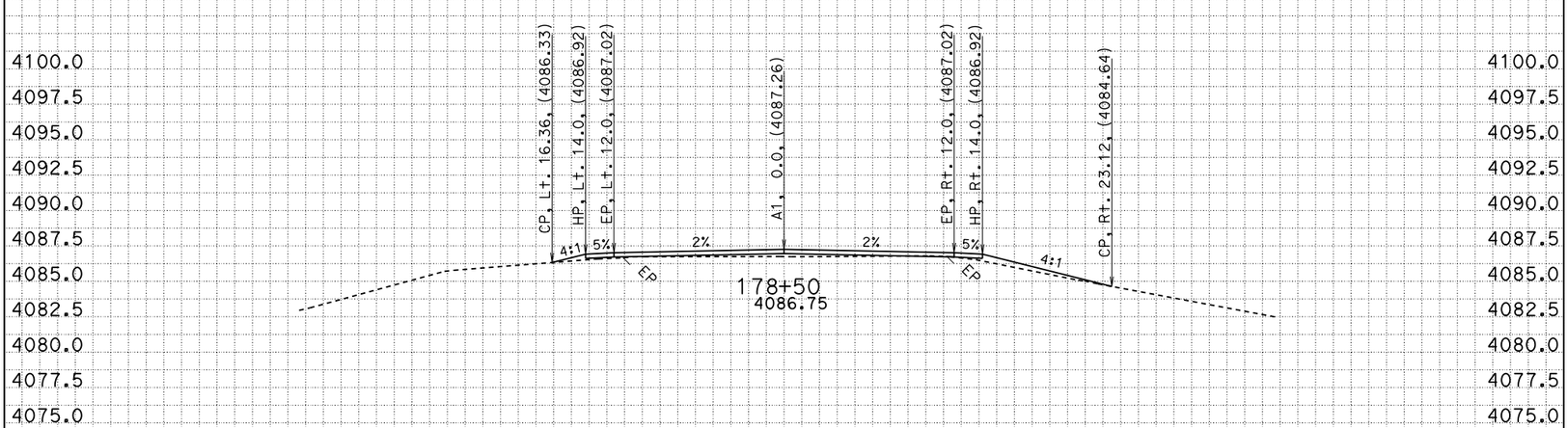

-50 -45 -40 -35 -30 -25 -20 -15 -10 -5 0 5 10 15 20 25 30 35 40 45 50

All Dimensions are U.S. Survey Feet

CONTRACT: 02-4e8004
CREATED BY: R. Flood
DATE: 8/3/2015

DIST/CO/RTE/PM: 02/SIS/161/2.7-4.5

SCALE: 1" = 5' Horiz.
1" = 5' Vert.

PROJECT ID: 0212000061

A1
CROSS SECTIONS

FOR EARTHWORK DEVELOPMENT ONLY

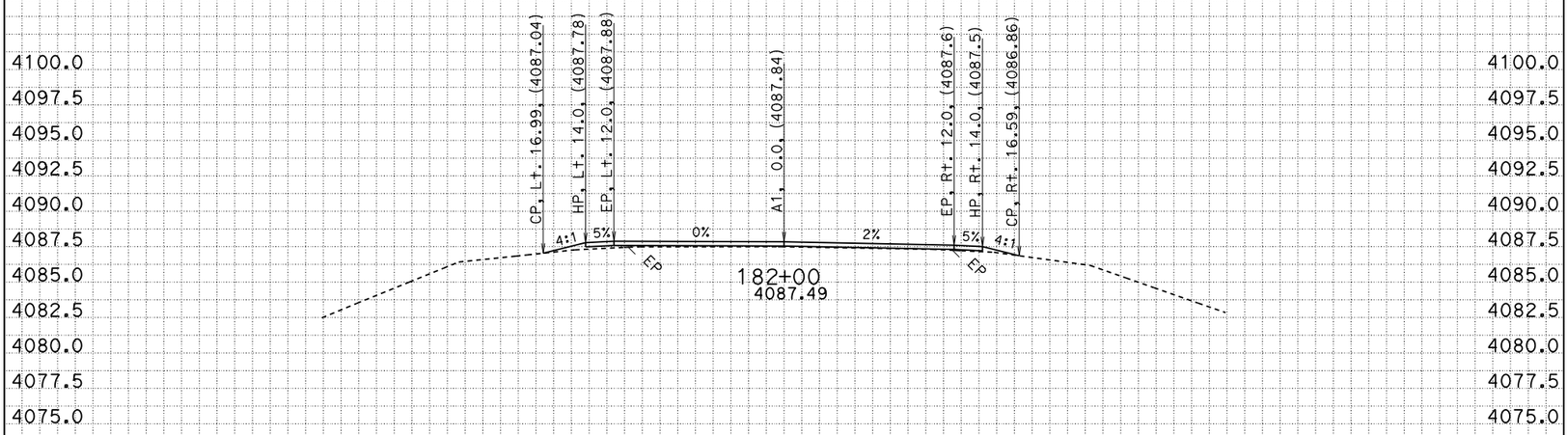

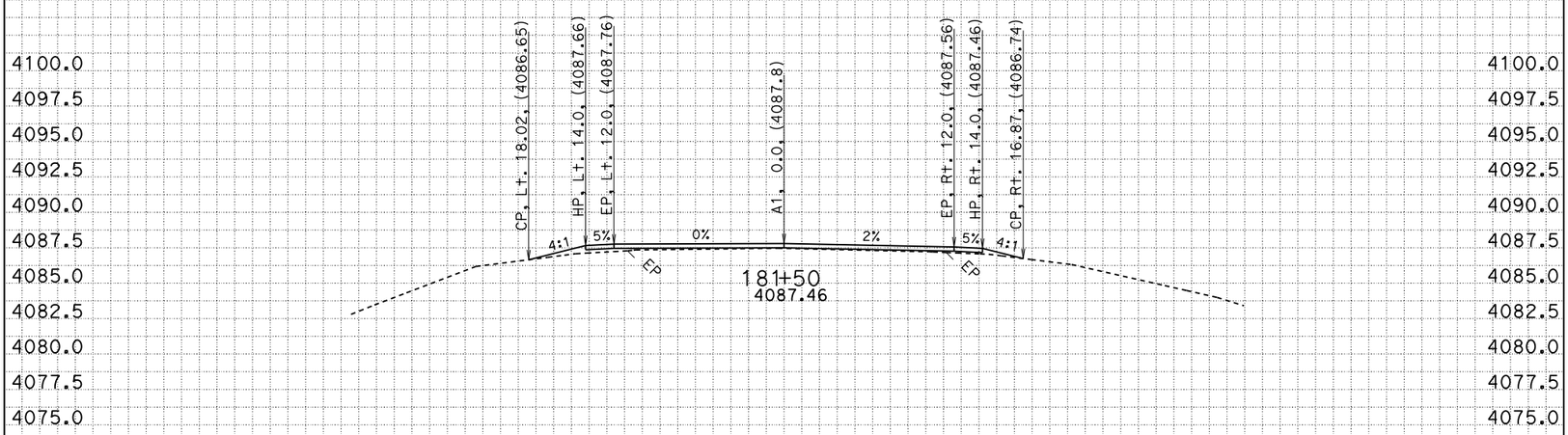

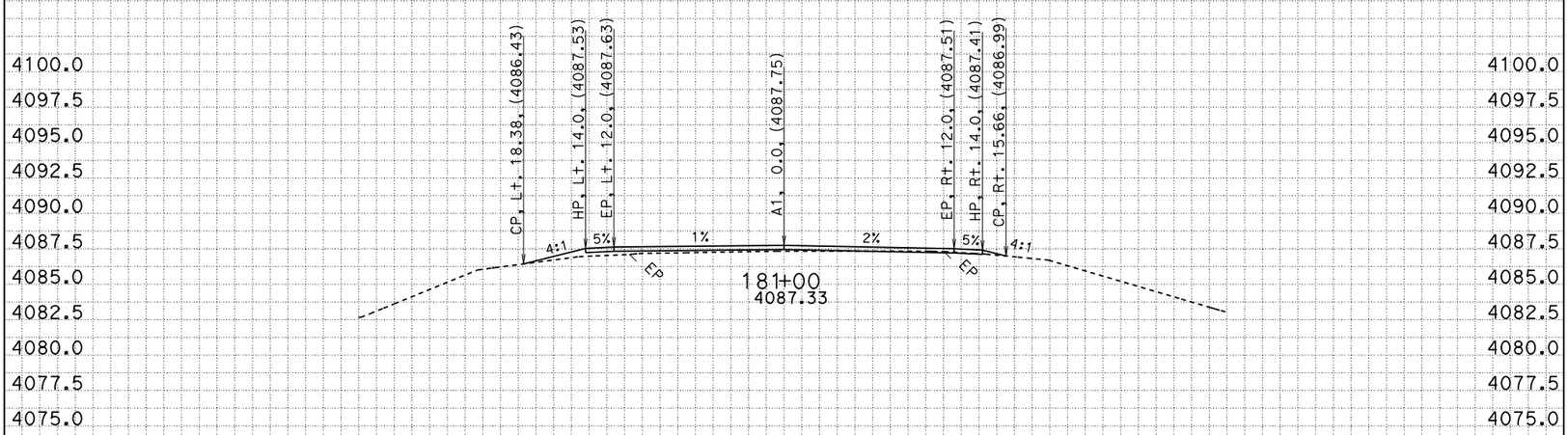

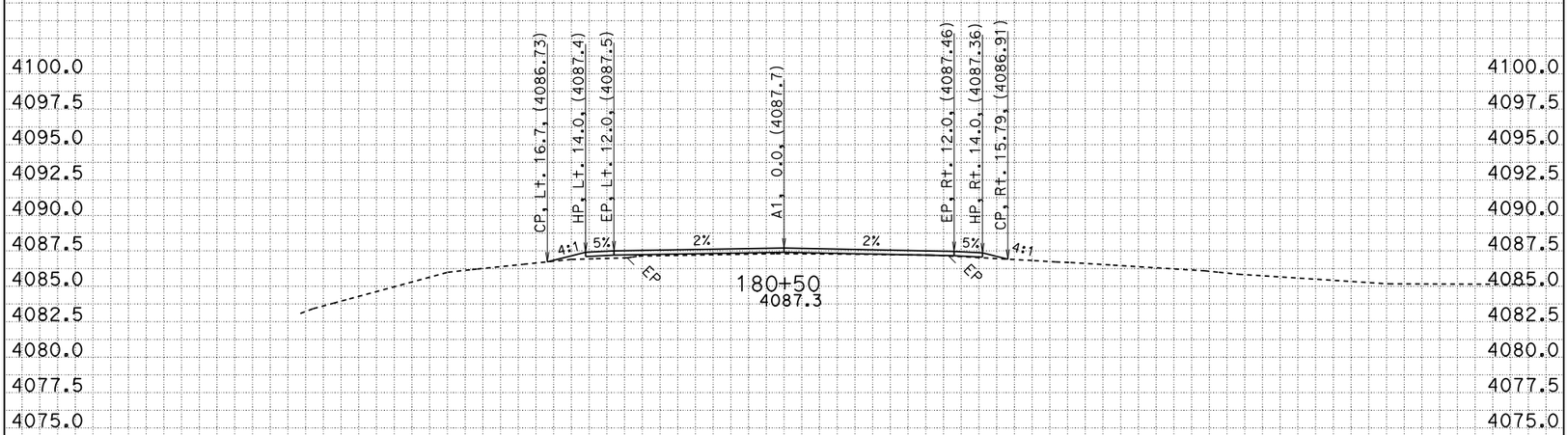

-50 -45 -40 -35 -30 -25 -20 -15 -10 -5 0 5 10 15 20 25 30 35 40 45 50

All Dimensions are U.S. Survey Feet

CONTRACT: 02-4e8004
CREATED BY: R. Flood
DATE: 8/3/2015

DIST/CO/RTE/PM: 02/SIS/161/2.7-4.5

SCALE: 1" = 5' Horiz.
1" = 5' Vert.

PROJECT ID: 0212000061

A1
CROSS SECTIONS

FOR EARTHWORK DEVELOPMENT ONLY

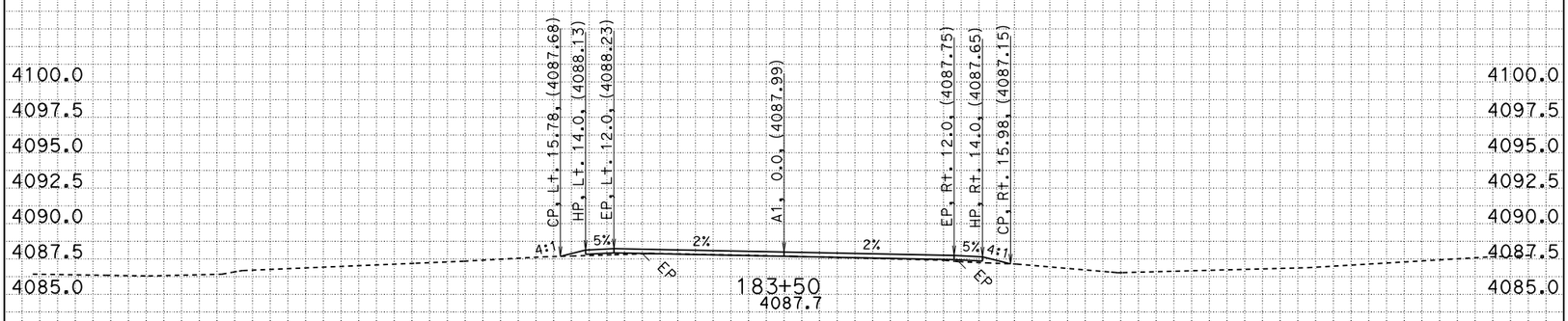

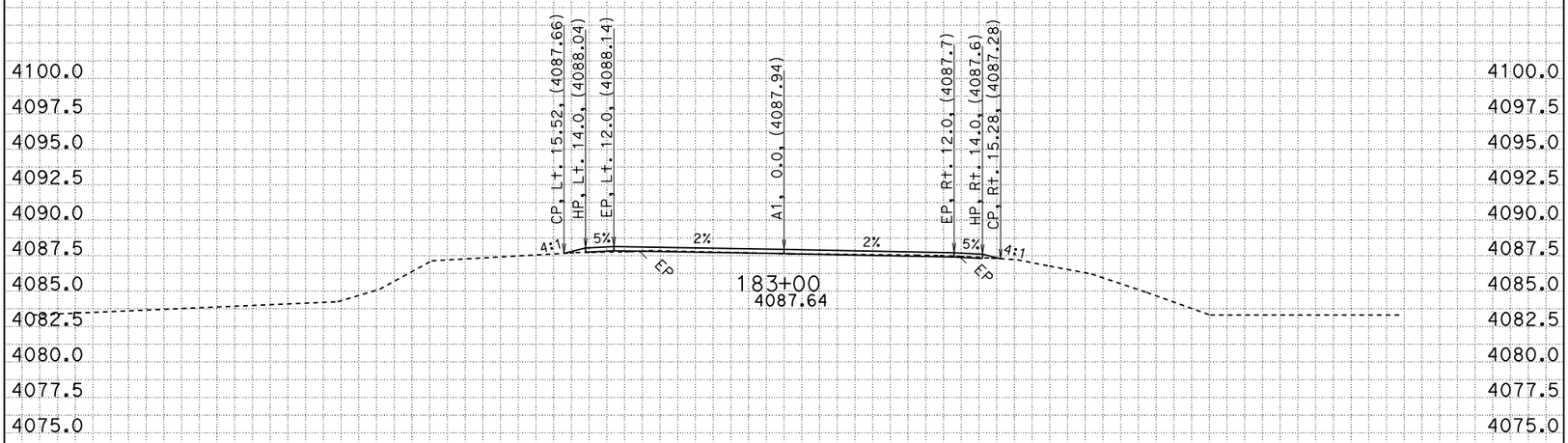

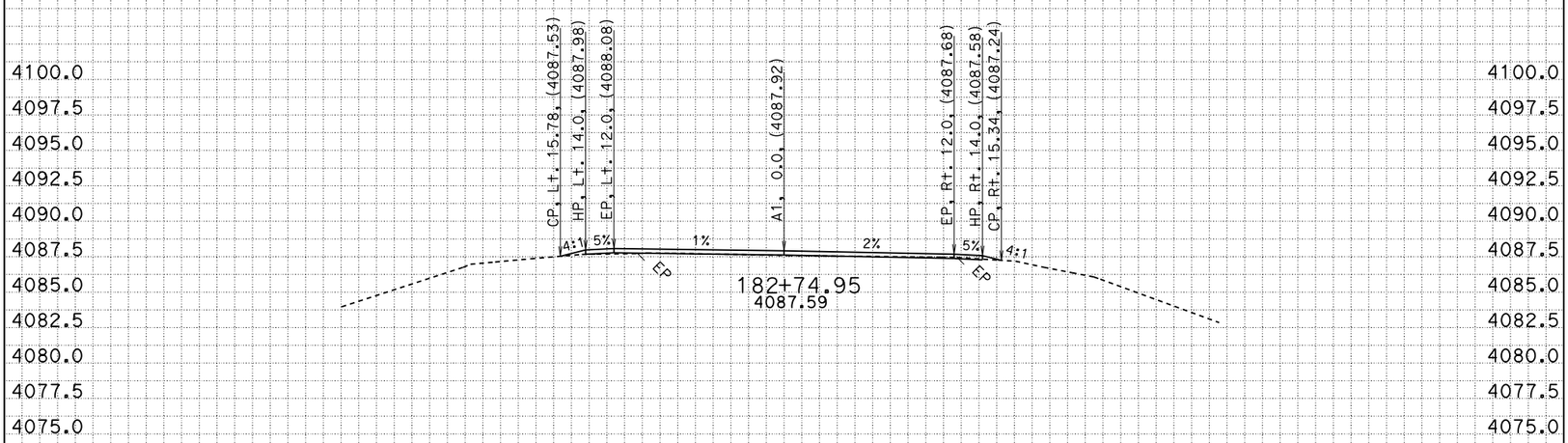

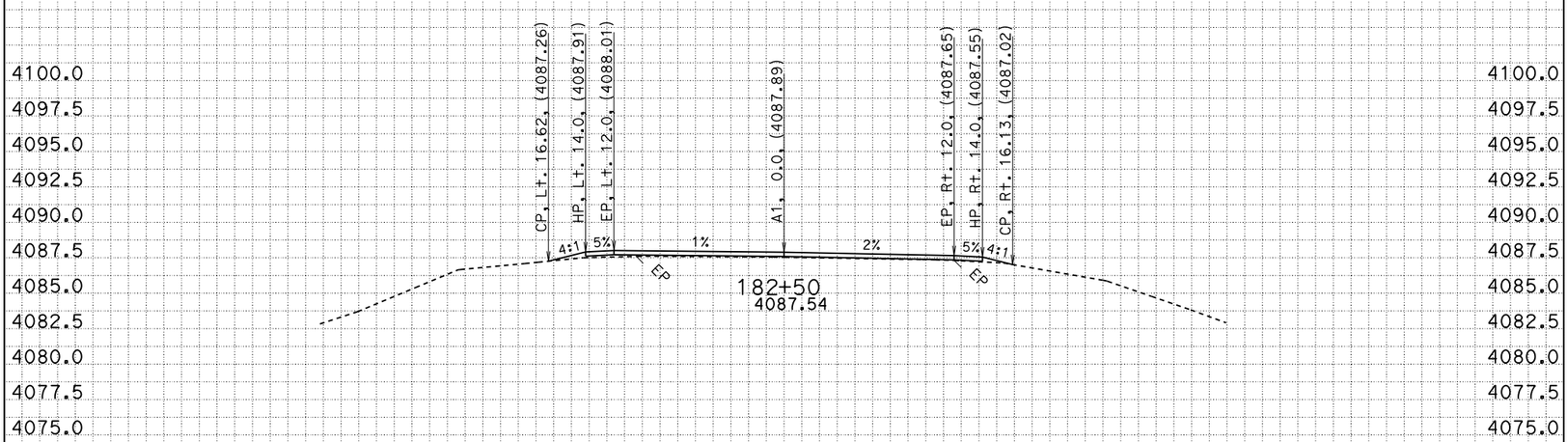

-50 -45 -40 -35 -30 -25 -20 -15 -10 -5 0 5 10 15 20 25 30 35 40 45 50

All Dimensions are U.S. Survey Feet

CONTRACT: 02-4e8004
CREATED BY: R. Flood
DATE: 8/3/2015

DIST/CO/RTE/PM: 02/SIS/161/2.7-4.5

SCALE: 1" = 5' Horiz.
1" = 5' Vert.

PROJECT ID: 0212000061

A1
CROSS SECTIONS

FOR EARTHWORK DEVELOPMENT ONLY

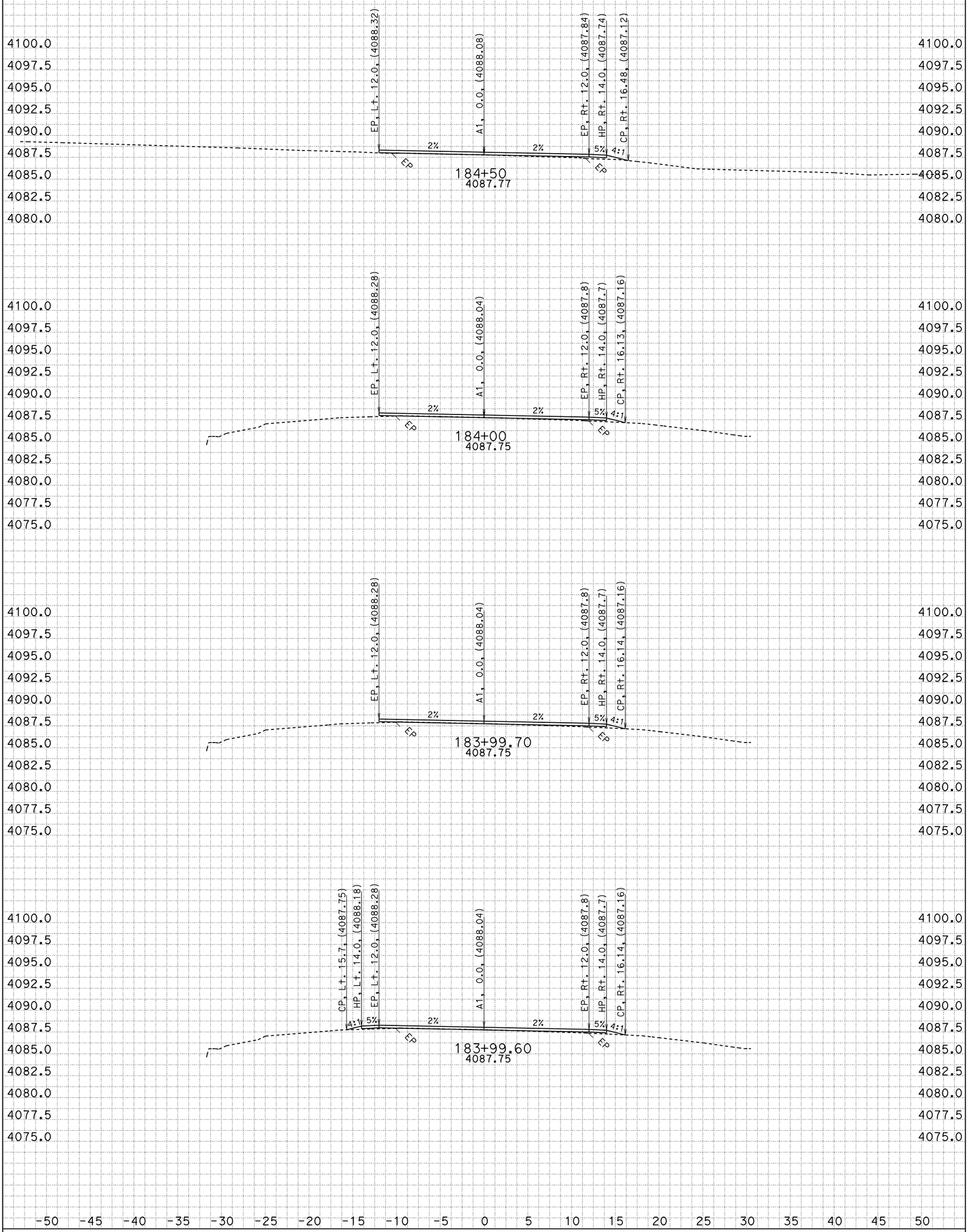

All Dimensions are U.S. Survey Feet

CONTRACT: 02-4e8004
CREATED BY: R. Flood
DATE: 8/3/2015

DIST/CO/RTE/PM: 02/SIS/161/2.7-4.5

SCALE: 1" = 5' Horiz.
1" = 5' Vert.

PROJECT ID: 0212000061

A1
CROSS SECTIONS

FOR EARTHWORK DEVELOPMENT ONLY

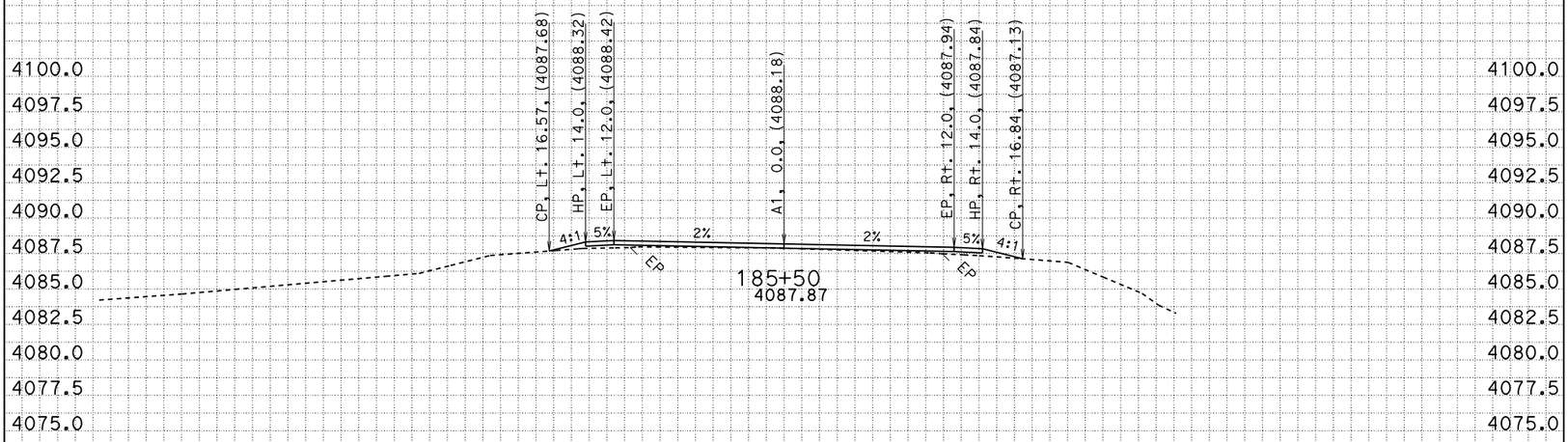

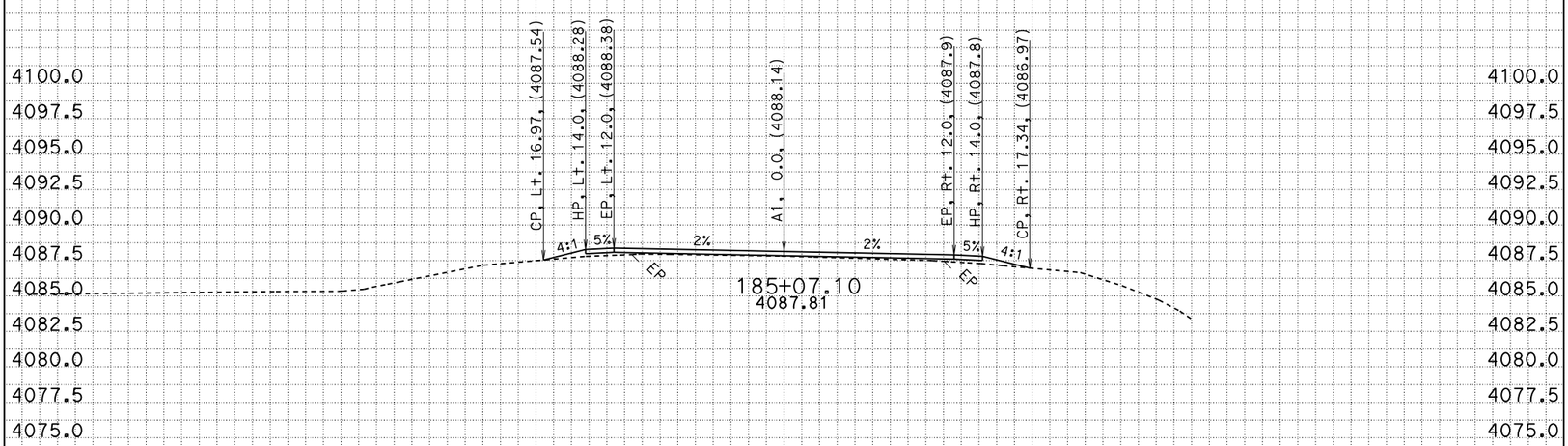

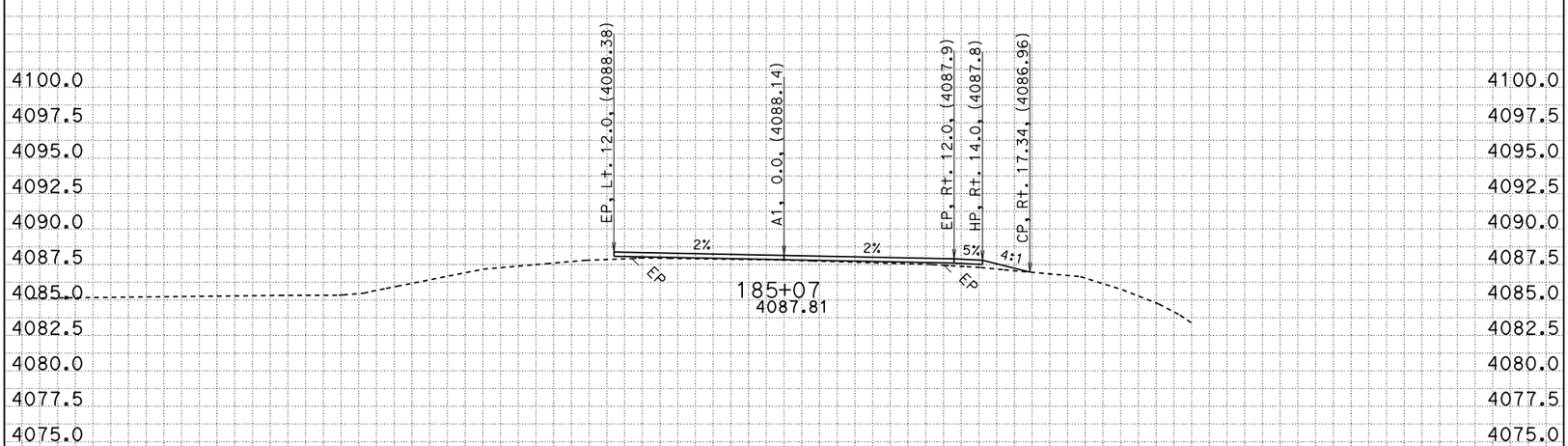

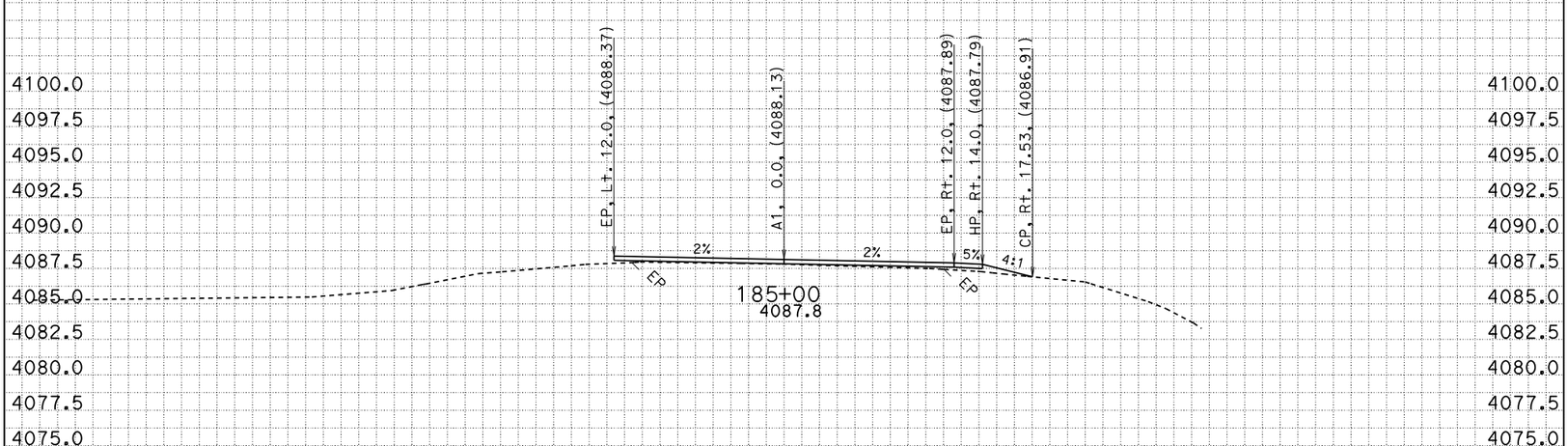

-50 -45 -40 -35 -30 -25 -20 -15 -10 -5 0 5 10 15 20 25 30 35 40 45 50

All Dimensions are U.S. Survey Feet

CONTRACT: 02-4e8004
CREATED BY: R. Flood
DATE: 8/3/2015

DIST/CO/RTE/PM: 02/SIS/161/2.7-4.5

SCALE: 1" = 5' Horiz.
1" = 5' Vert.

PROJECT ID: 0212000061

A1
CROSS SECTIONS

FOR EARTHWORK DEVELOPMENT ONLY

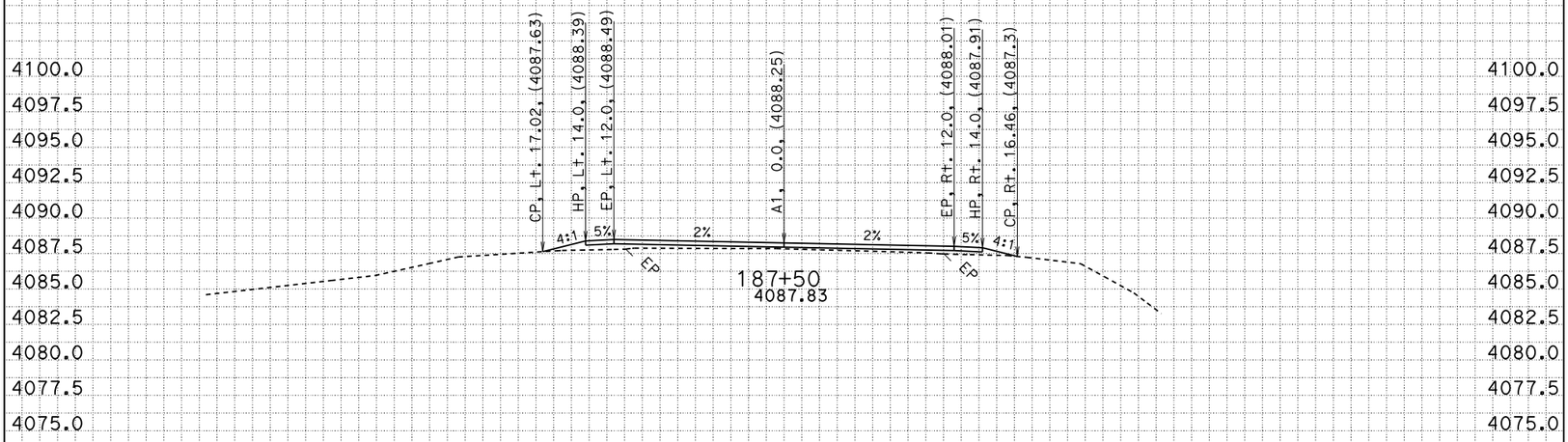

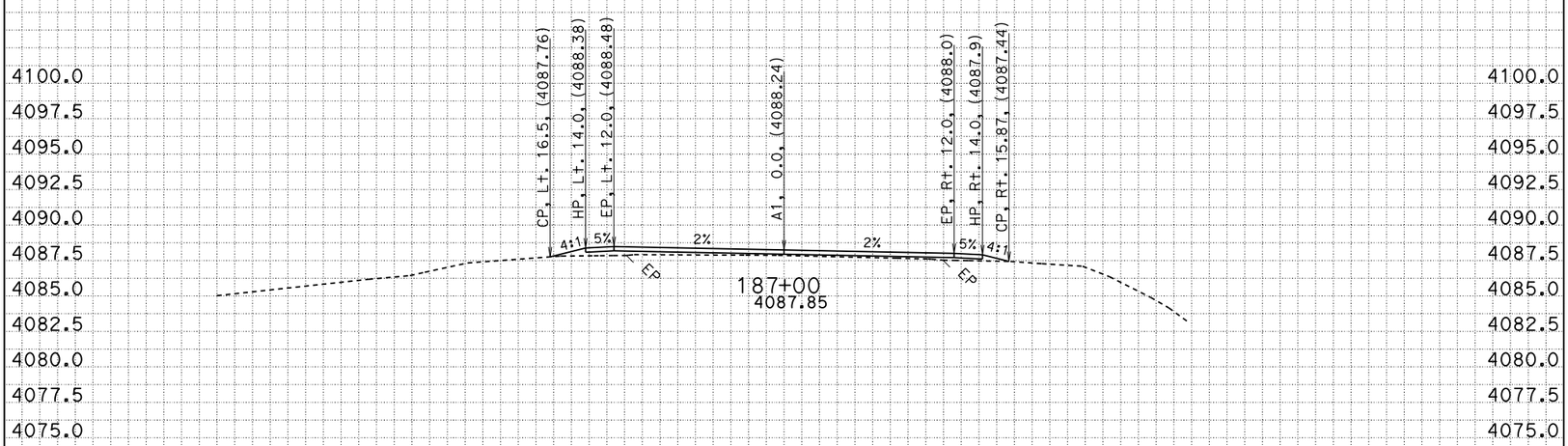

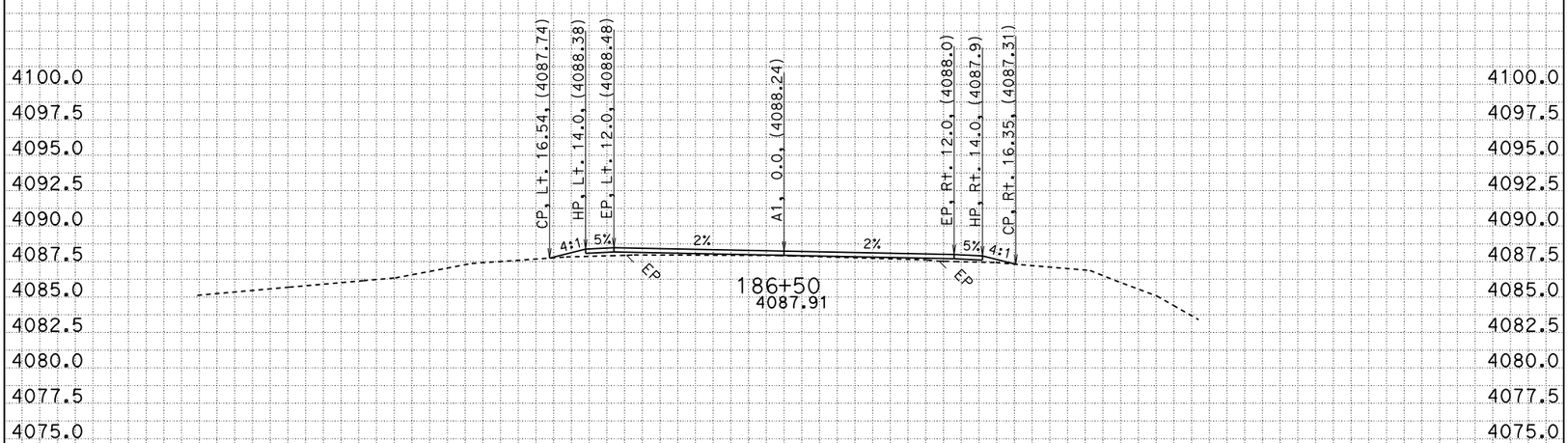

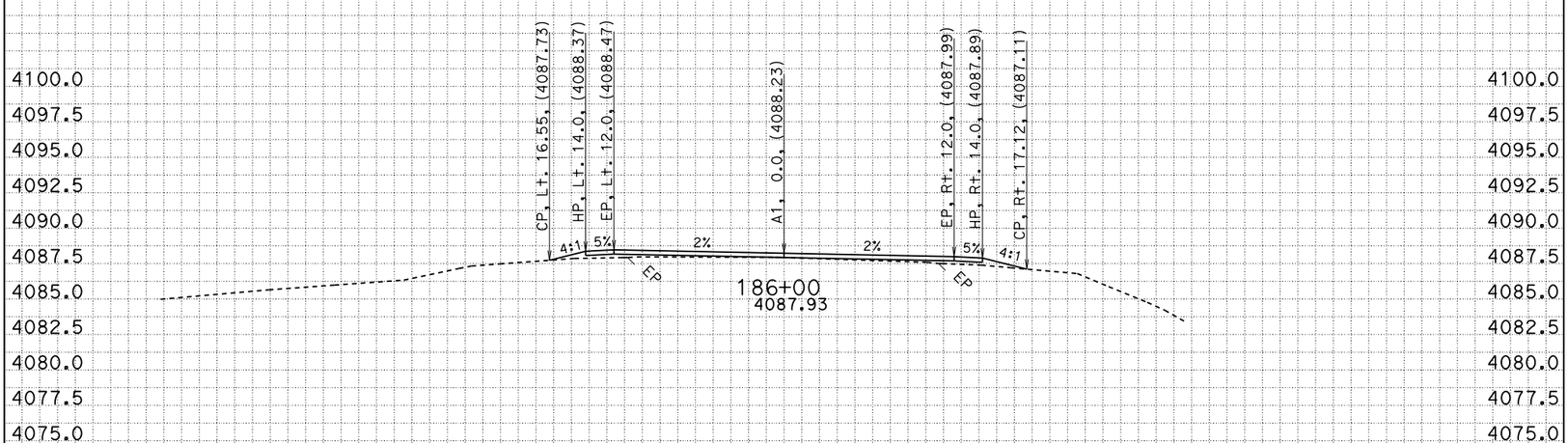

-50 -45 -40 -35 -30 -25 -20 -15 -10 -5 0 5 10 15 20 25 30 35 40 45 50

All Dimensions are U.S. Survey Feet

CONTRACT: 02-4e8004
CREATED BY: R. Flood
DATE: 8/3/2015

DIST/CO/RTE/PM: 02/SIS/161/2.7-4.5

SCALE: 1" = 5' Horiz.
1" = 5' Vert.

PROJECT ID: 0212000061

A1
CROSS SECTIONS

FOR EARTHWORK DEVELOPMENT ONLY

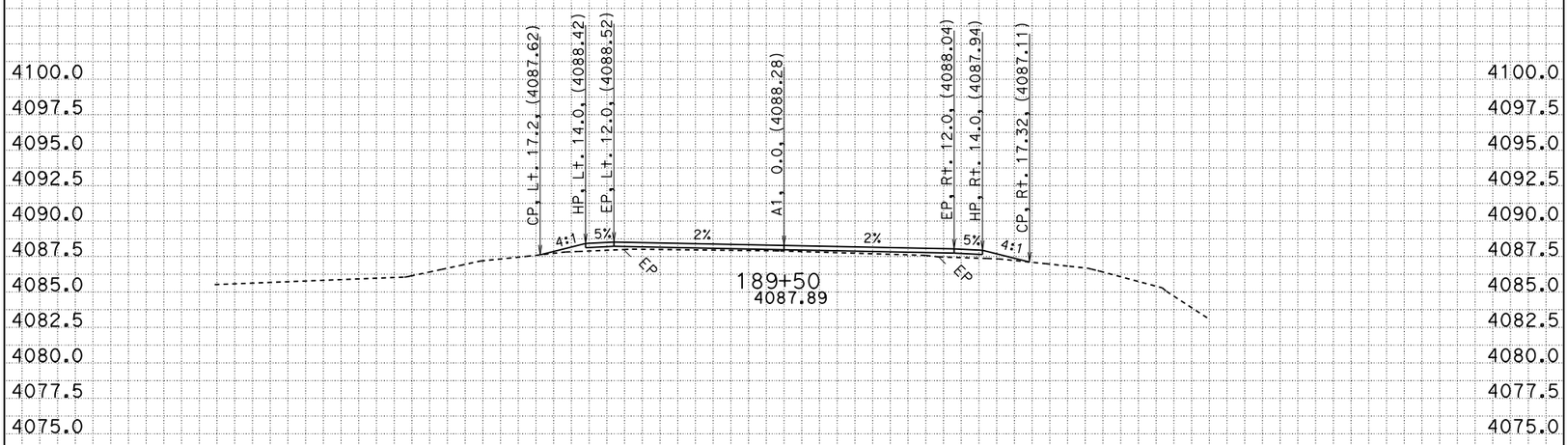

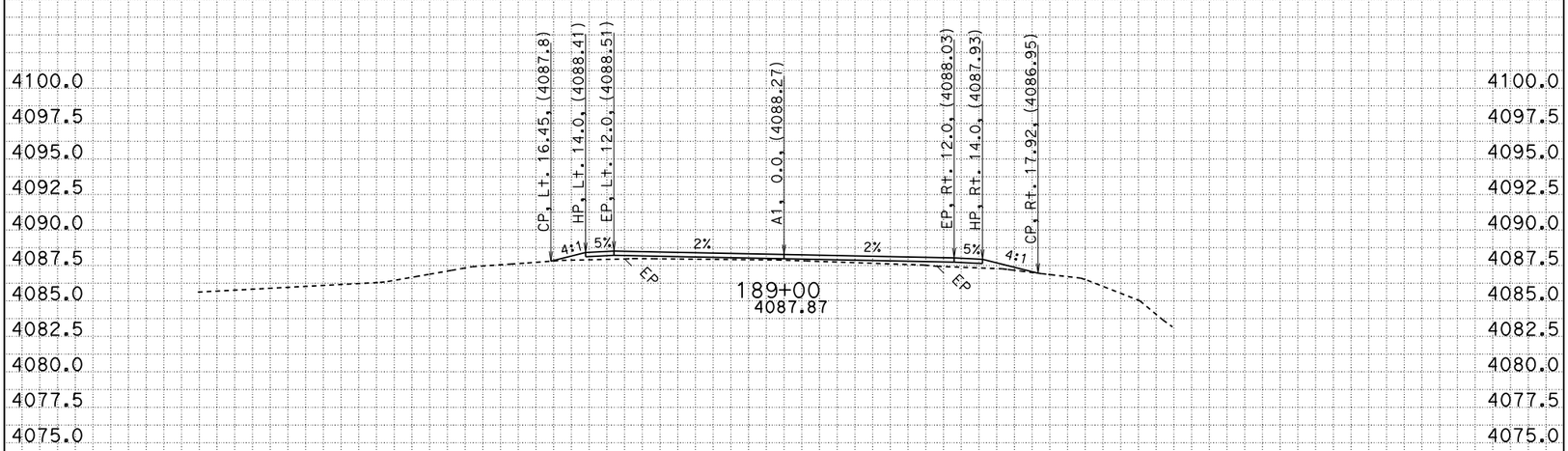

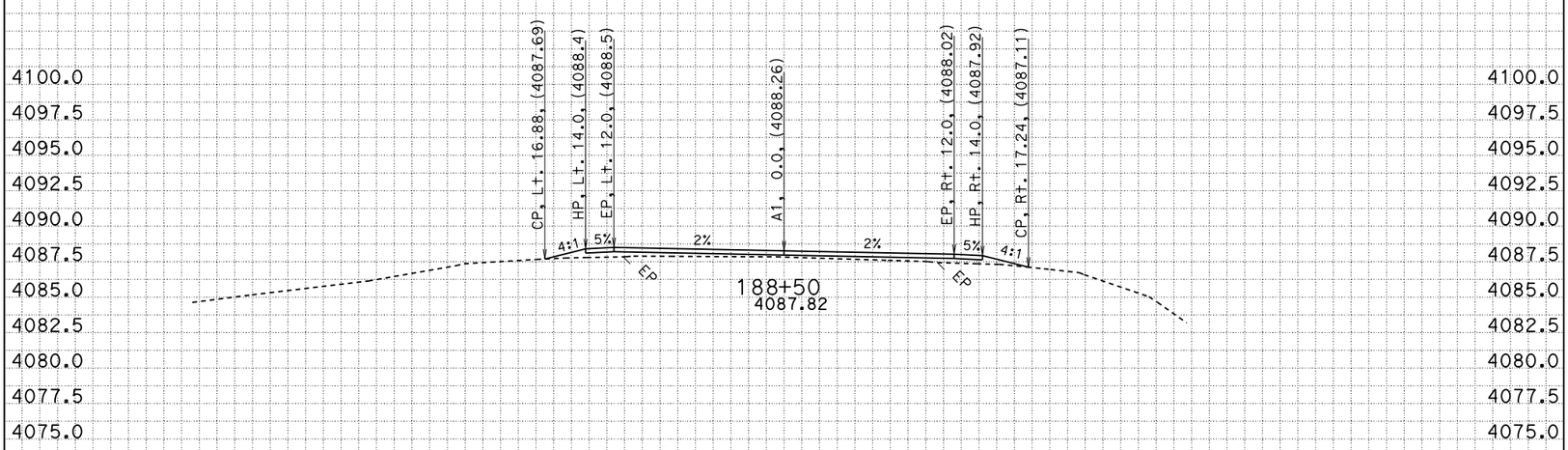

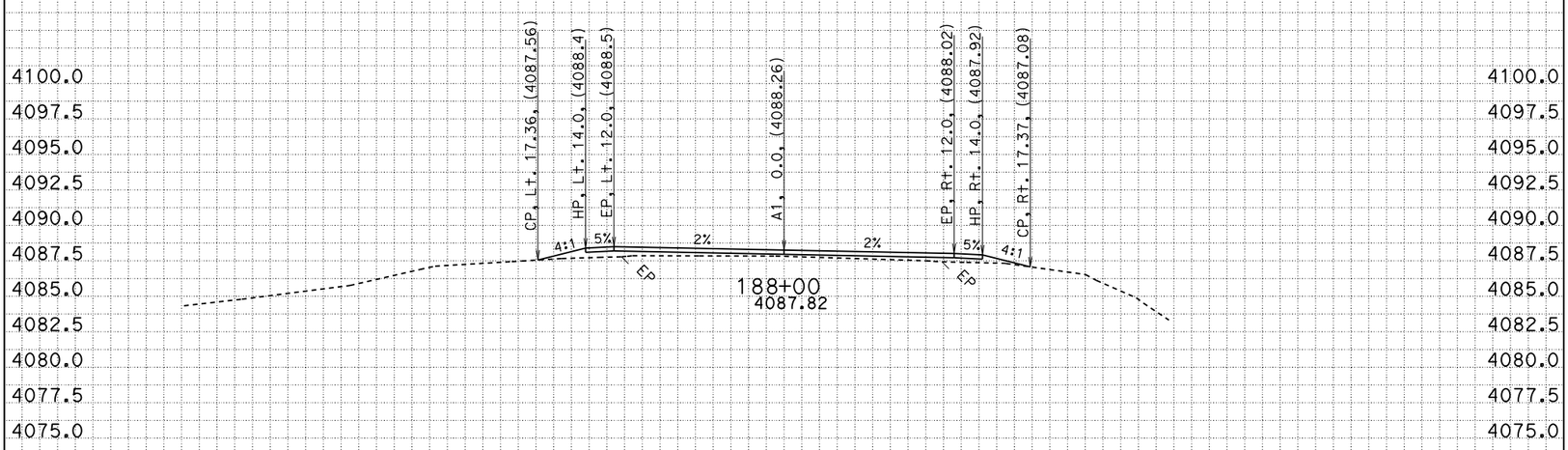

-50 -45 -40 -35 -30 -25 -20 -15 -10 -5 0 5 10 15 20 25 30 35 40 45 50

All Dimensions are U.S. Survey Feet

CONTRACT: 02-4e8004
CREATED BY: R. Flood
DATE: 8/3/2015

DIST/CO/RTE/PM: 02/SIS/161/2.7-4.5

SCALE: 1" = 5' Horiz.
1" = 5' Vert.

PROJECT ID: 0212000061

A1
CROSS SECTIONS

FOR EARTHWORK DEVELOPMENT ONLY

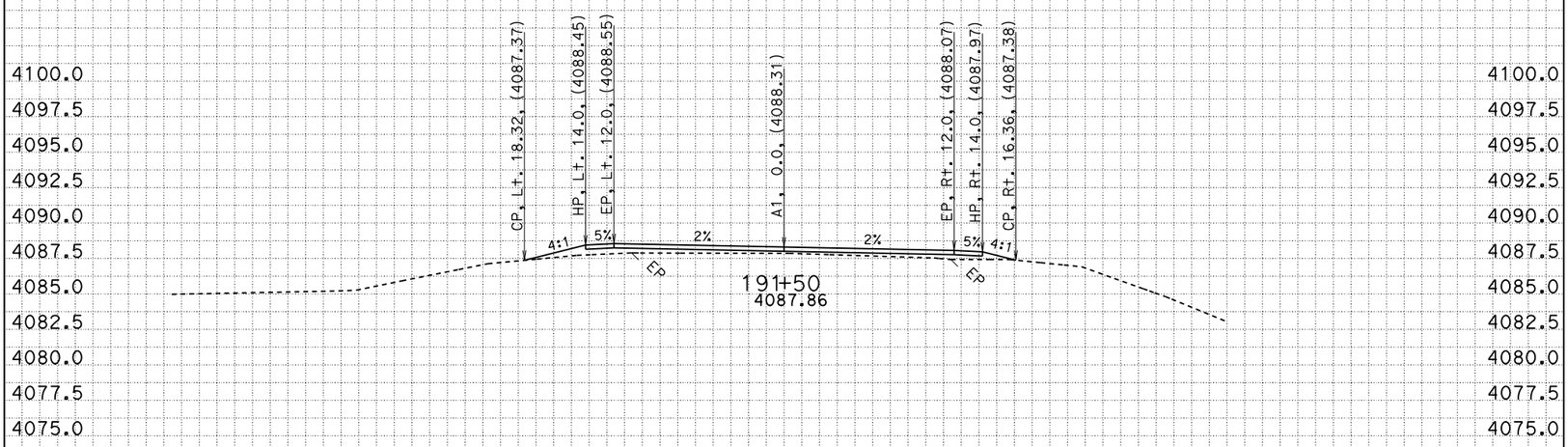

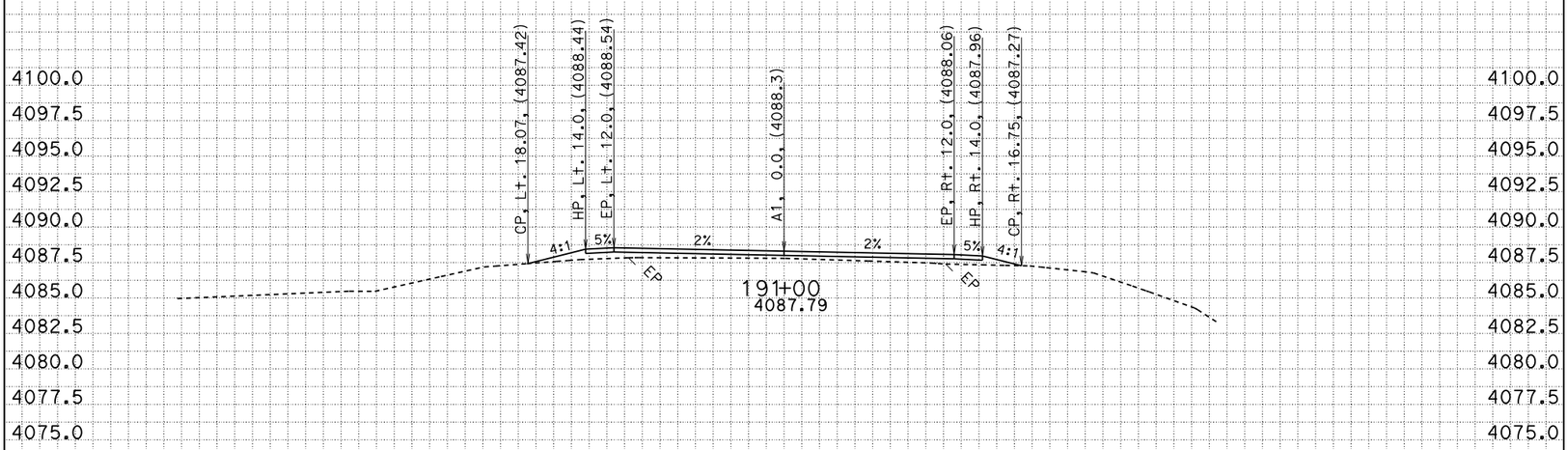

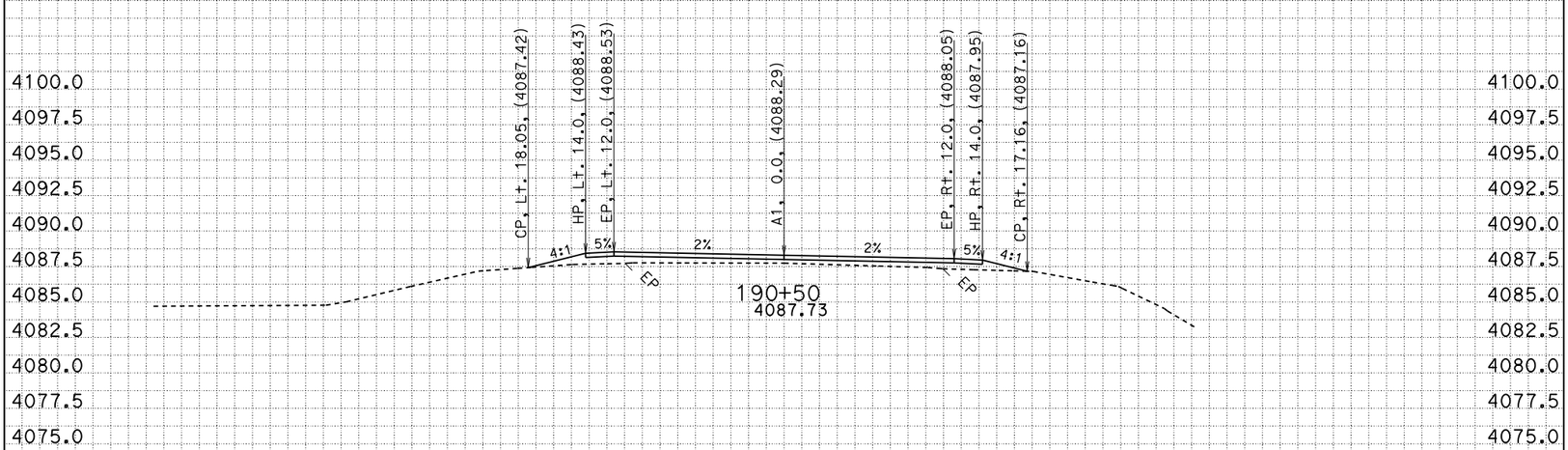

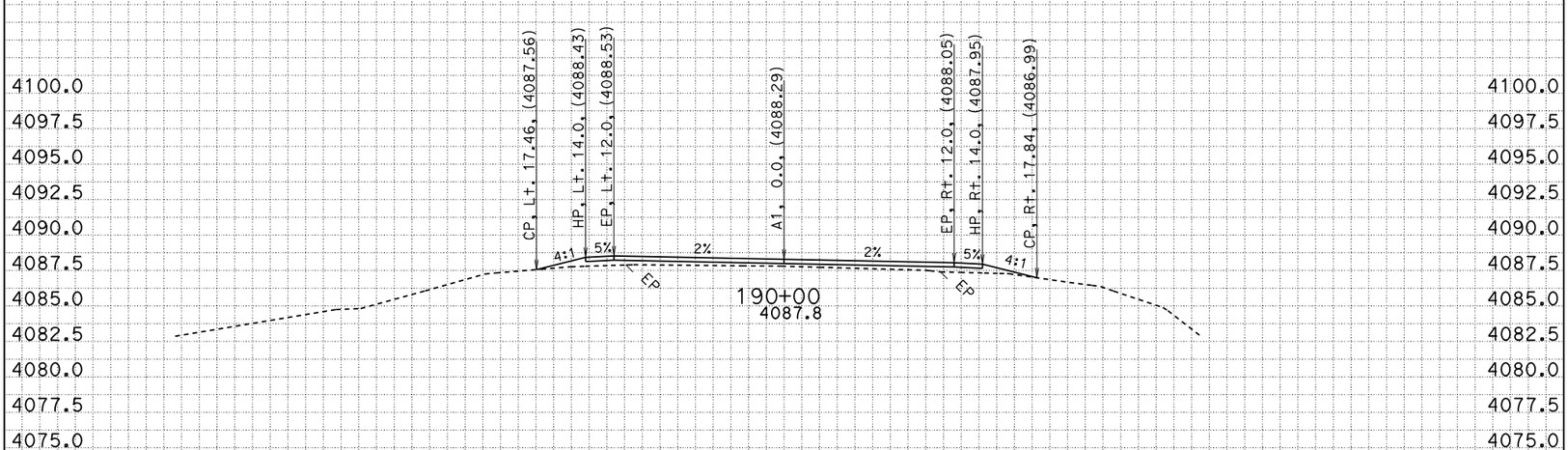

-50 -45 -40 -35 -30 -25 -20 -15 -10 -5 0 5 10 15 20 25 30 35 40 45 50

All Dimensions are U.S. Survey Feet

CONTRACT: 02-4e8004
CREATED BY: R. Flood
DATE: 8/3/2015

DIST/CO/RTE/PM: 02/SIS/161/2.7-4.5

SCALE: 1" = 5' Horiz.
1" = 5' Vert.

PROJECT ID: 0212000061

A1
CROSS SECTIONS

FOR EARTHWORK DEVELOPMENT ONLY

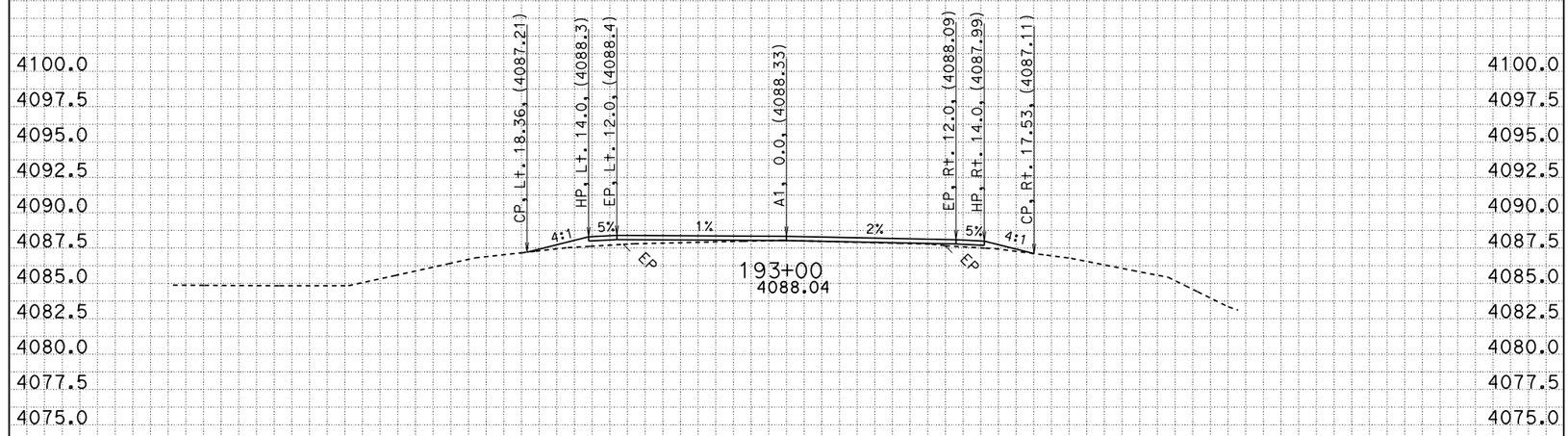

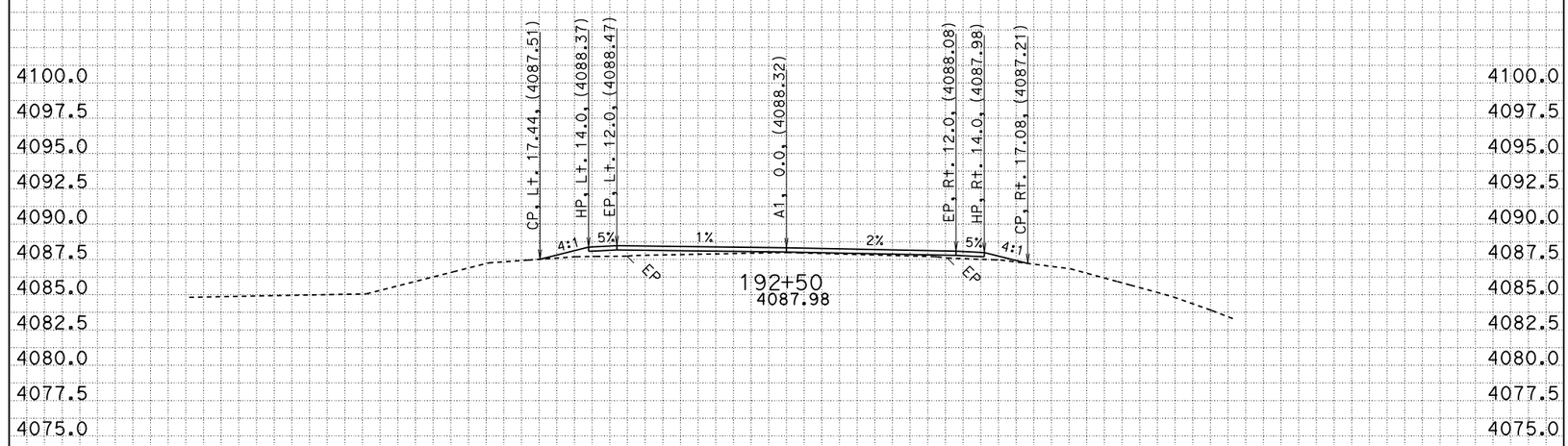

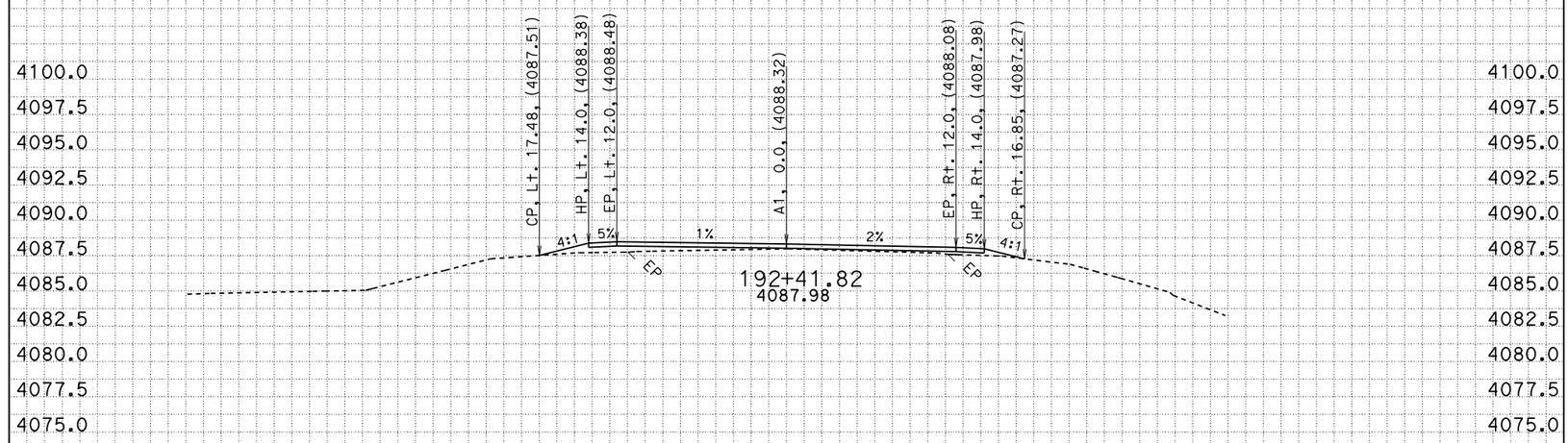

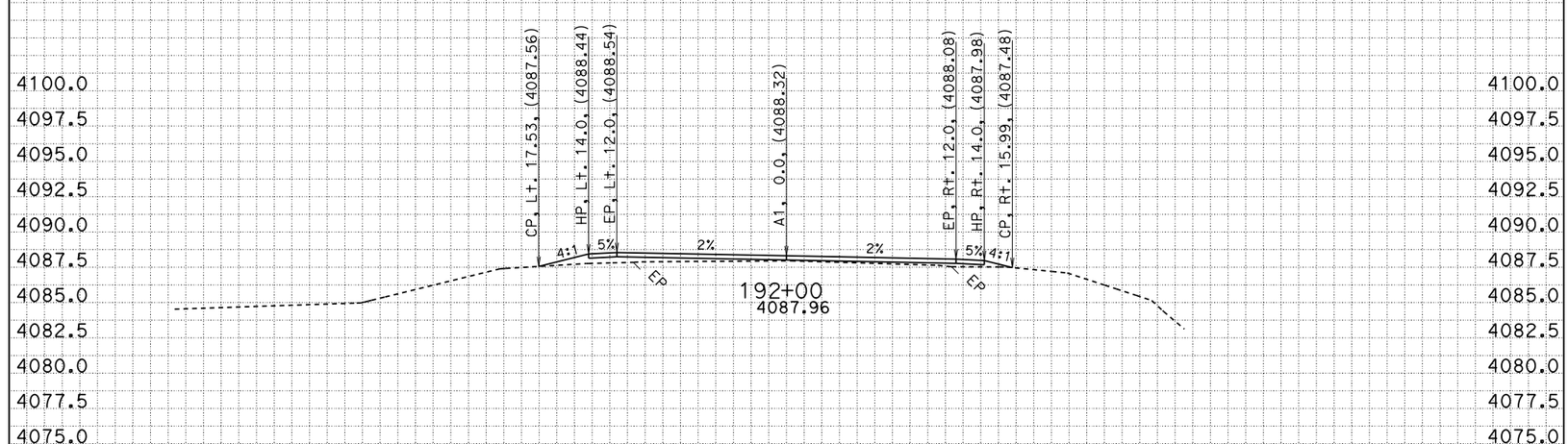

-50 -45 -40 -35 -30 -25 -20 -15 -10 -5 0 5 10 15 20 25 30 35 40 45 50

All Dimensions are U.S. Survey Feet

CONTRACT: 02-4e8004
CREATED BY: R. Flood
DATE: 8/3/2015

DIST/CO/RTE/PM: 02/SIS/161/2.7-4.5

SCALE: 1" = 5' Horiz.
1" = 5' Vert.

PROJECT ID: 0212000061

A1
CROSS SECTIONS

FOR EARTHWORK DEVELOPMENT ONLY

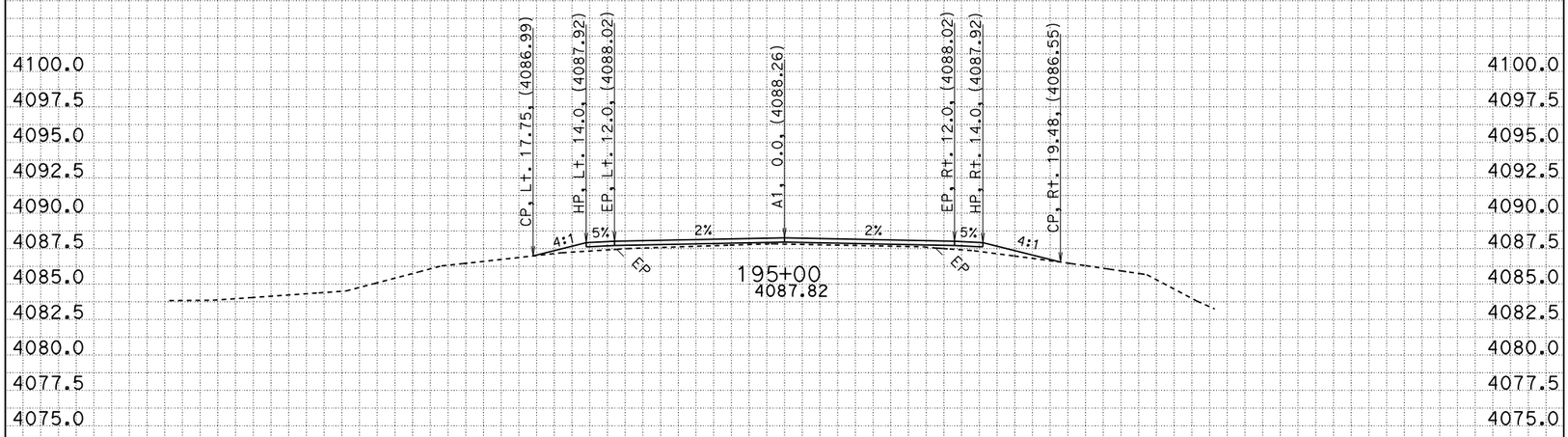

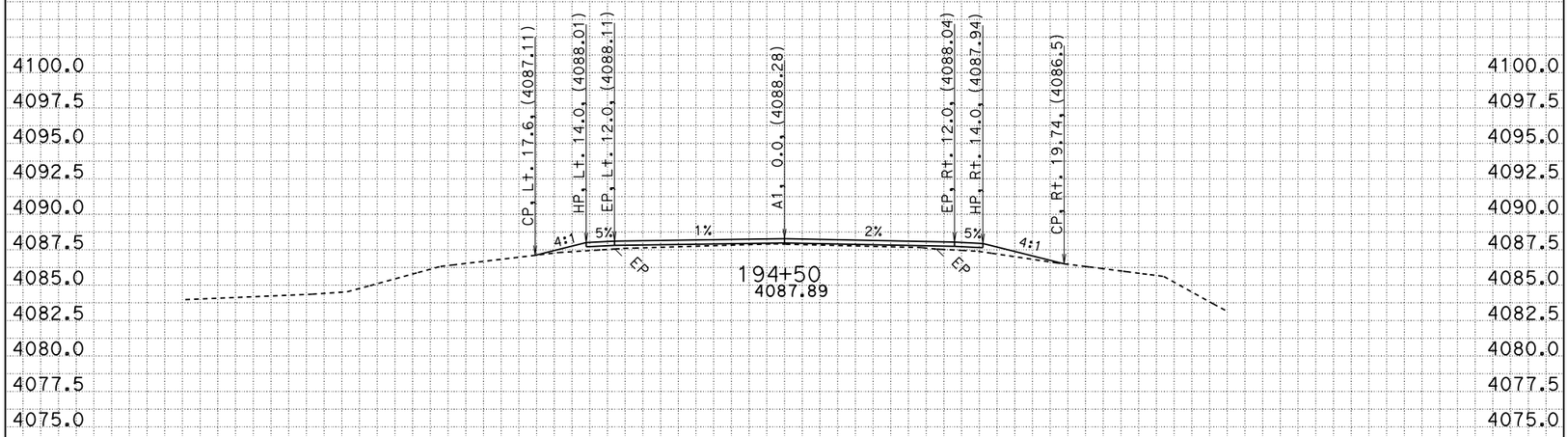

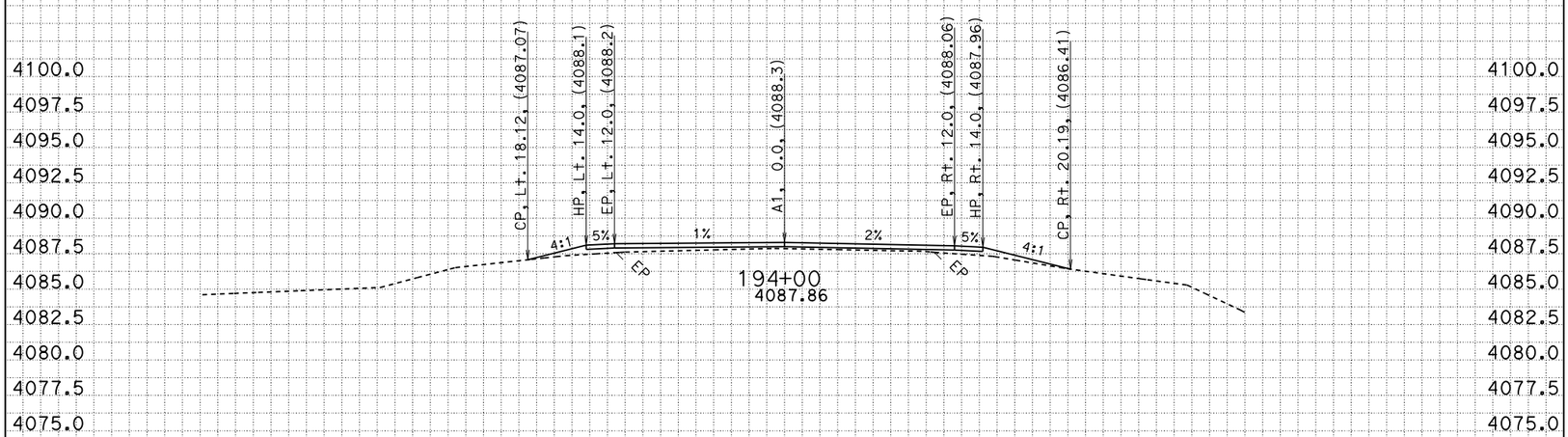

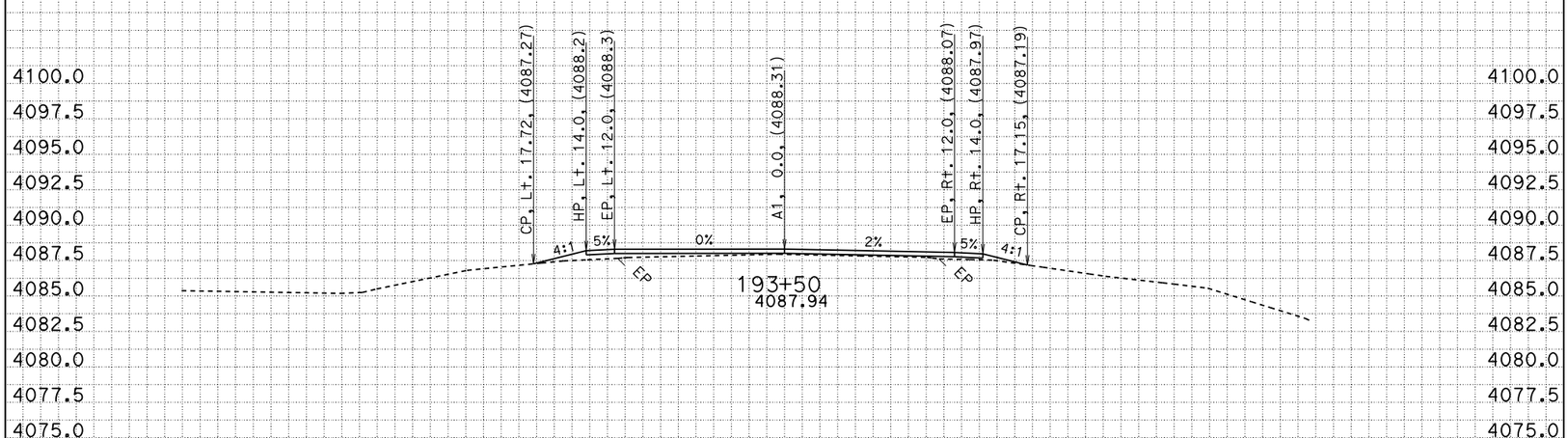

-50 -45 -40 -35 -30 -25 -20 -15 -10 -5 0 5 10 15 20 25 30 35 40 45 50

All Dimensions are U.S. Survey Feet

CONTRACT: 02-4e8004
CREATED BY: R. Flood
DATE: 8/3/2015

DIST/CO/RTE/PM: 02/SIS/161/2.7-4.5

SCALE: 1" = 5' Horiz.
1" = 5' Vert.

PROJECT ID: 0212000061

A1
CROSS SECTIONS

FOR EARTHWORK DEVELOPMENT ONLY

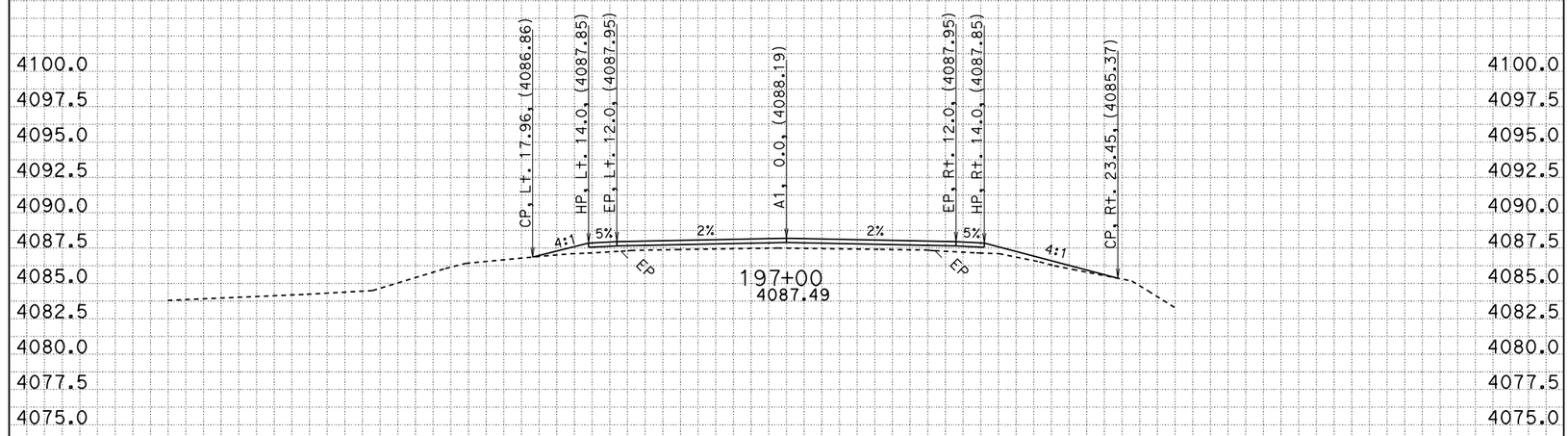

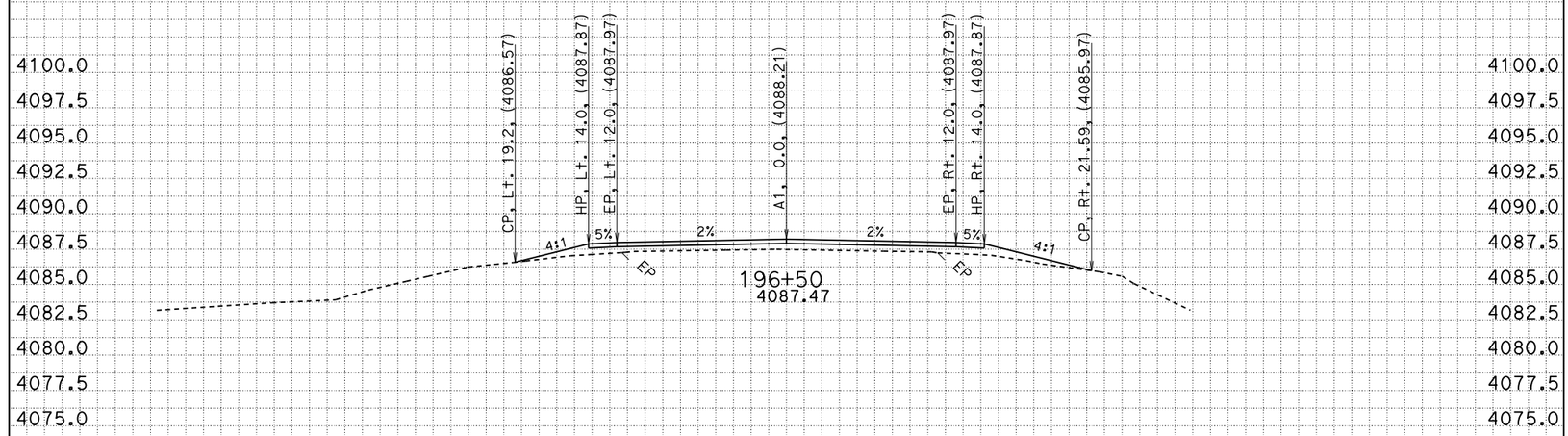

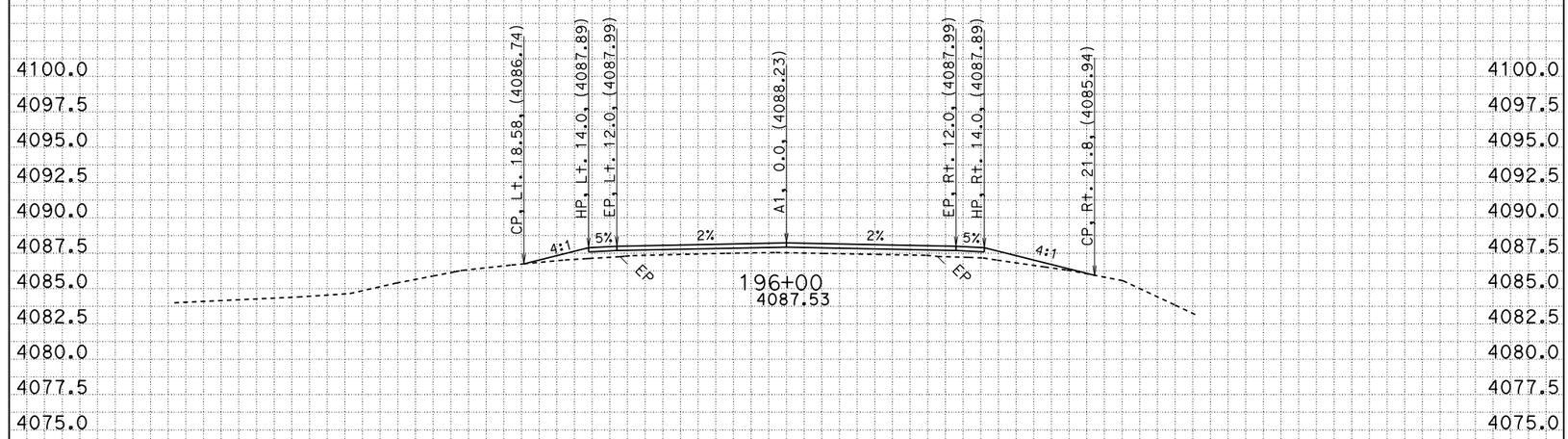

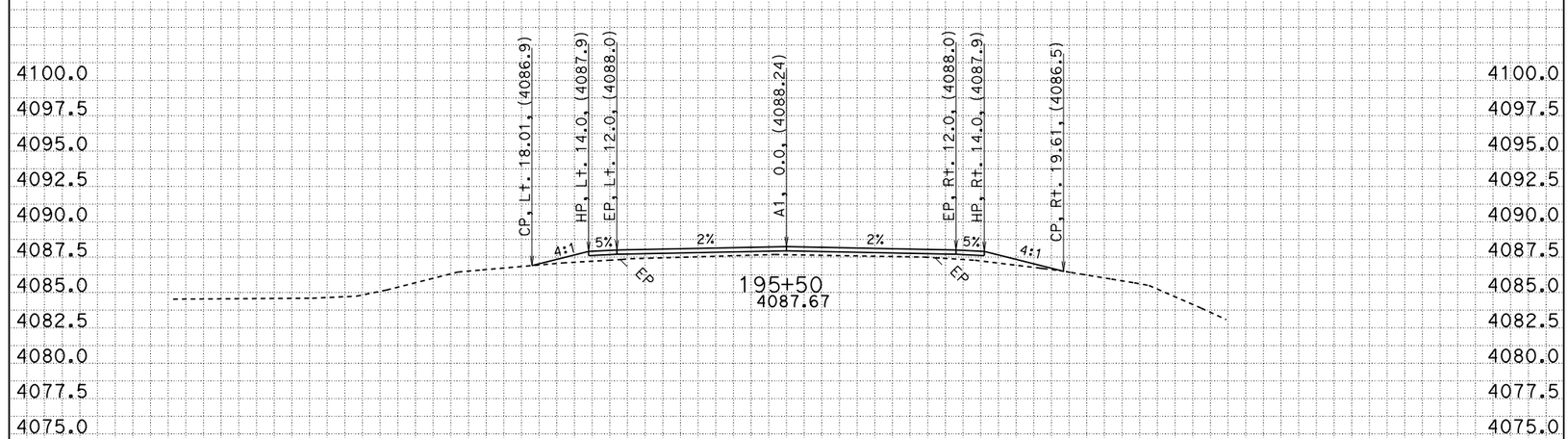

-50 -45 -40 -35 -30 -25 -20 -15 -10 -5 0 5 10 15 20 25 30 35 40 45 50

All Dimensions are U.S. Survey Feet

CONTRACT: 02-4e8004
CREATED BY: R. Flood
DATE: 8/3/2015

DIST/CO/RTE/PM: 02/SIS/161/2.7-4.5

SCALE: 1" = 5' Horiz.
1" = 5' Vert.

PROJECT ID: 0212000061

A1
CROSS SECTIONS

FOR EARTHWORK DEVELOPMENT ONLY

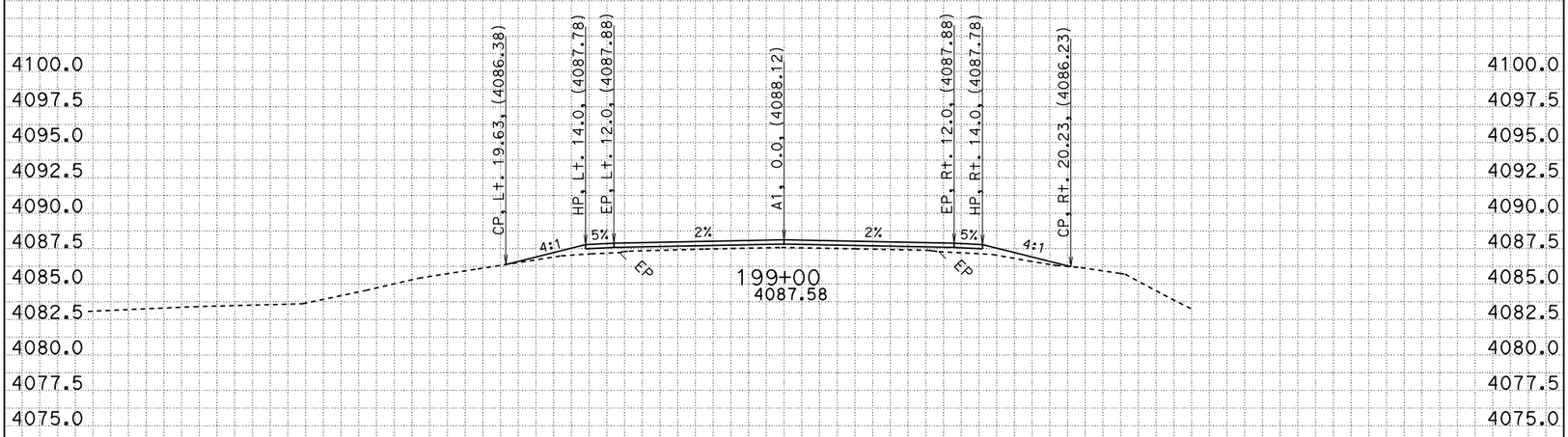

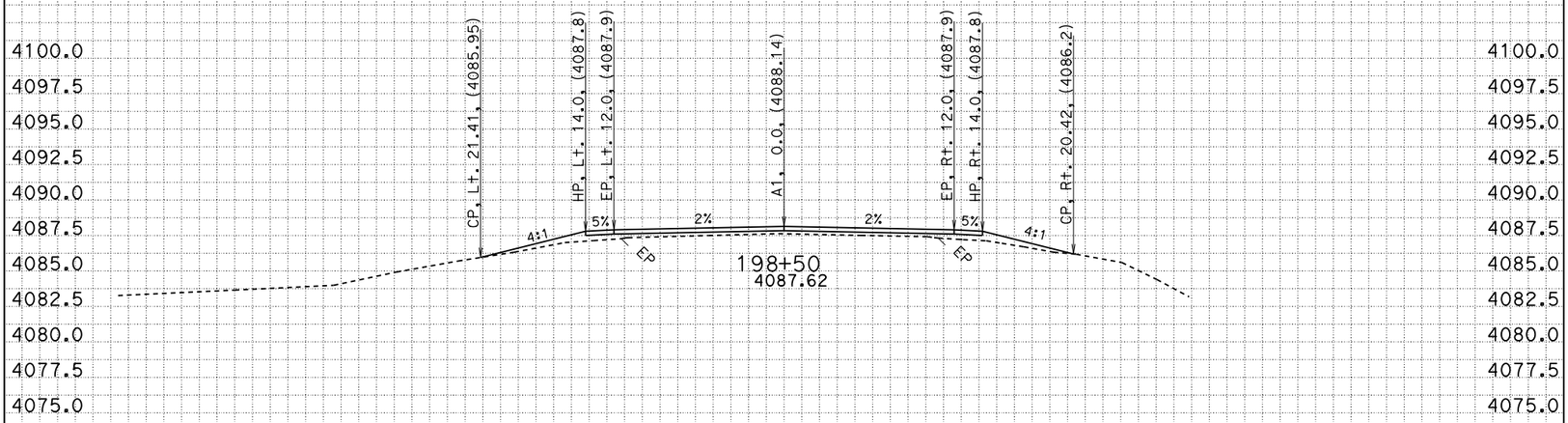

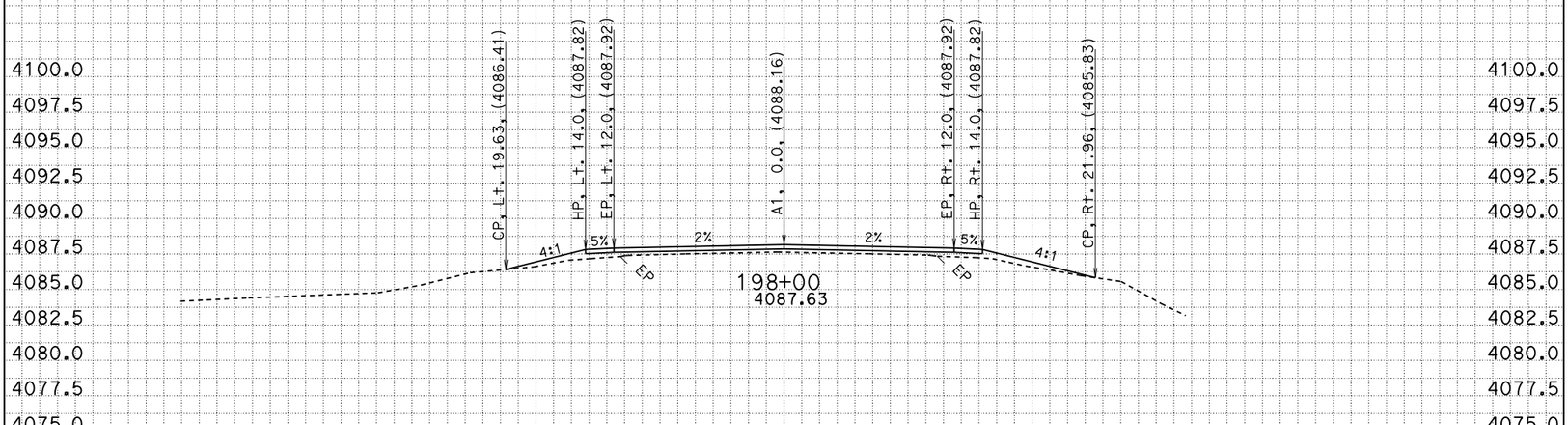

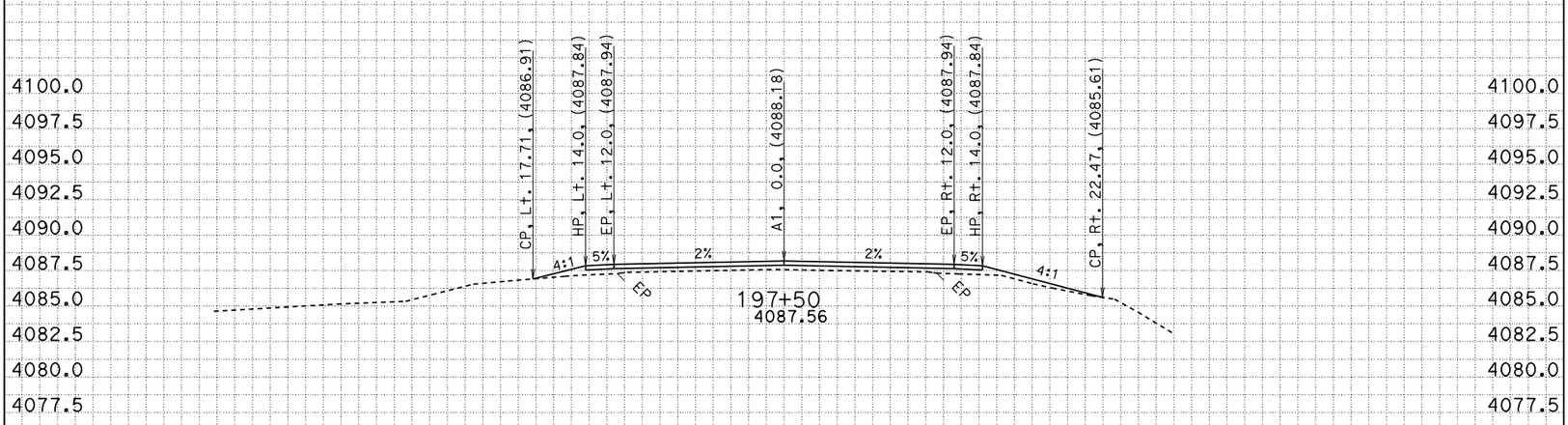

-50 -45 -40 -35 -30 -25 -20 -15 -10 -5 0 5 10 15 20 25 30 35 40 45 50

All Dimensions are U.S. Survey Feet

CONTRACT: 02-4e8004
CREATED BY: R. Flood
DATE: 8/3/2015

DIST/CO/RTE/PM: 02/SIS/161/2.7-4.5

SCALE: 1" = 5' Horiz.
1" = 5' Vert.

PROJECT ID: 0212000061

A1
CROSS SECTIONS

FOR EARTHWORK DEVELOPMENT ONLY

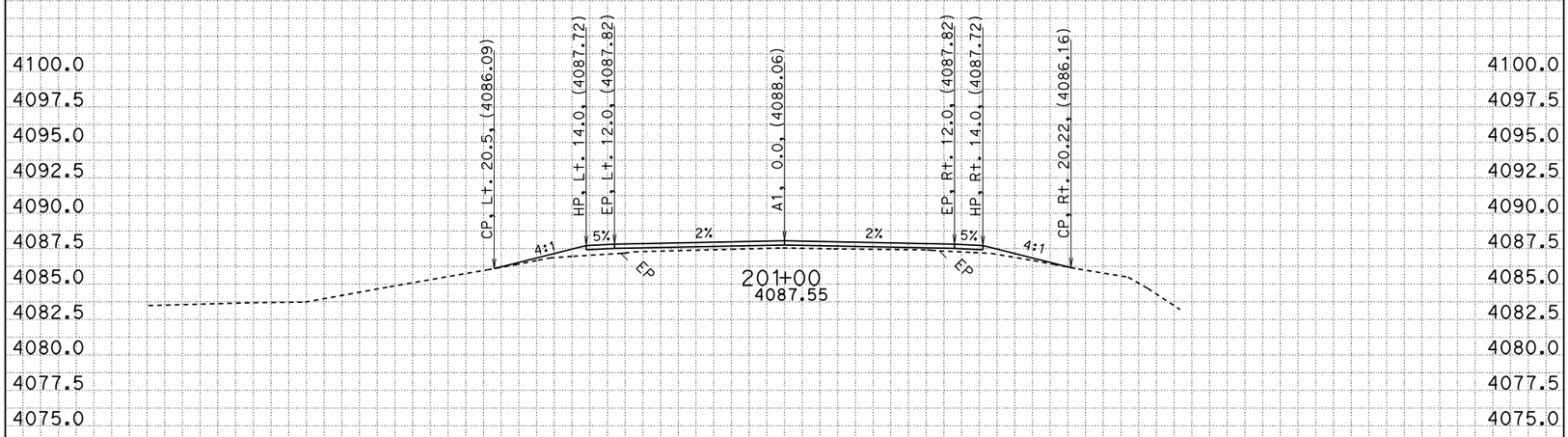

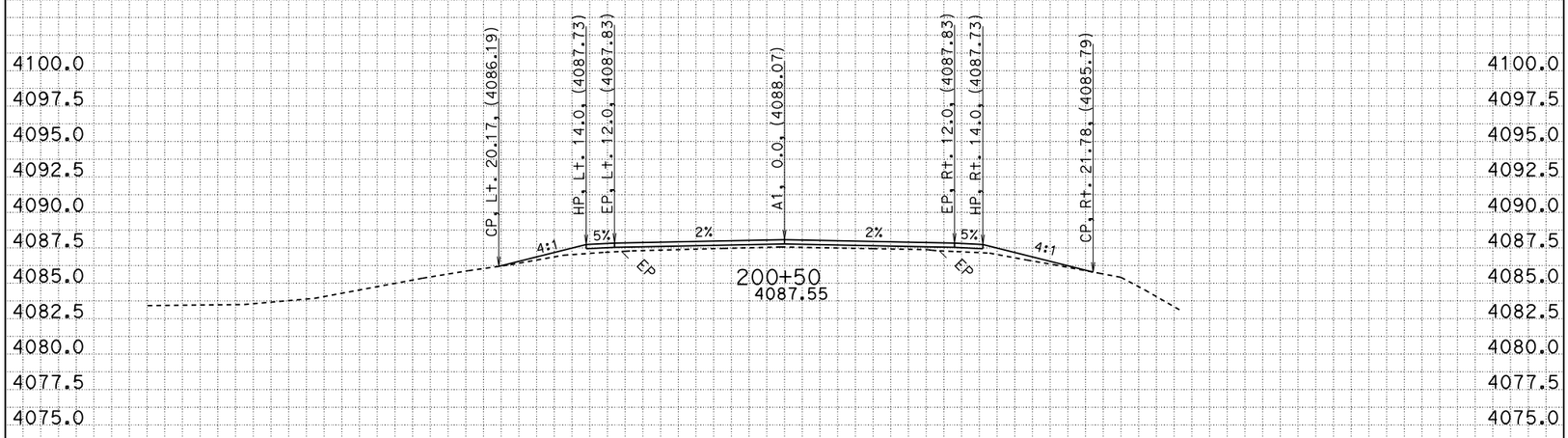

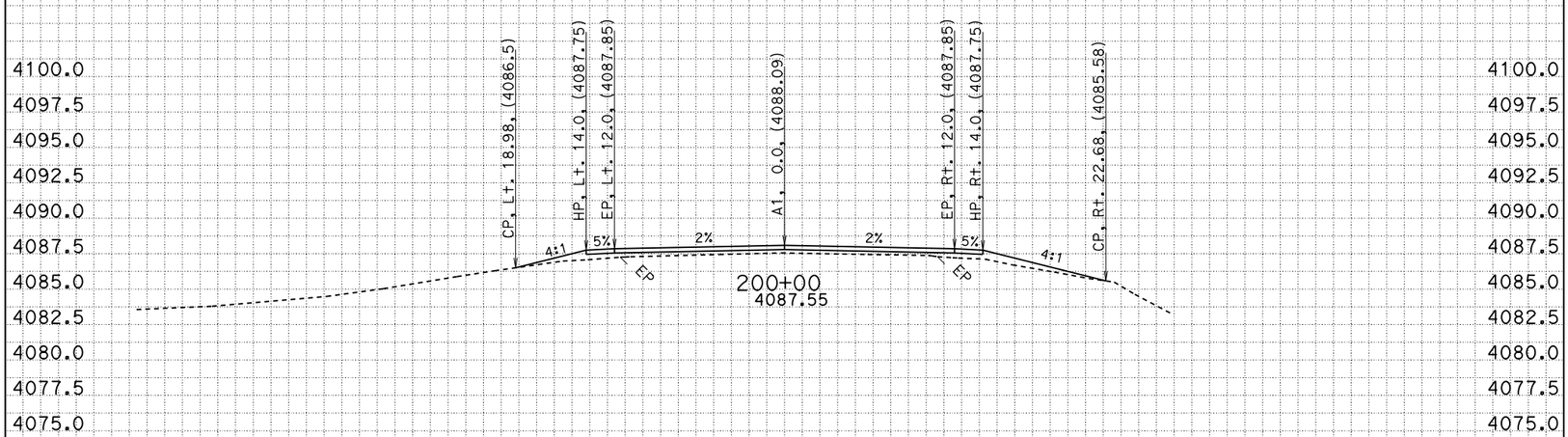

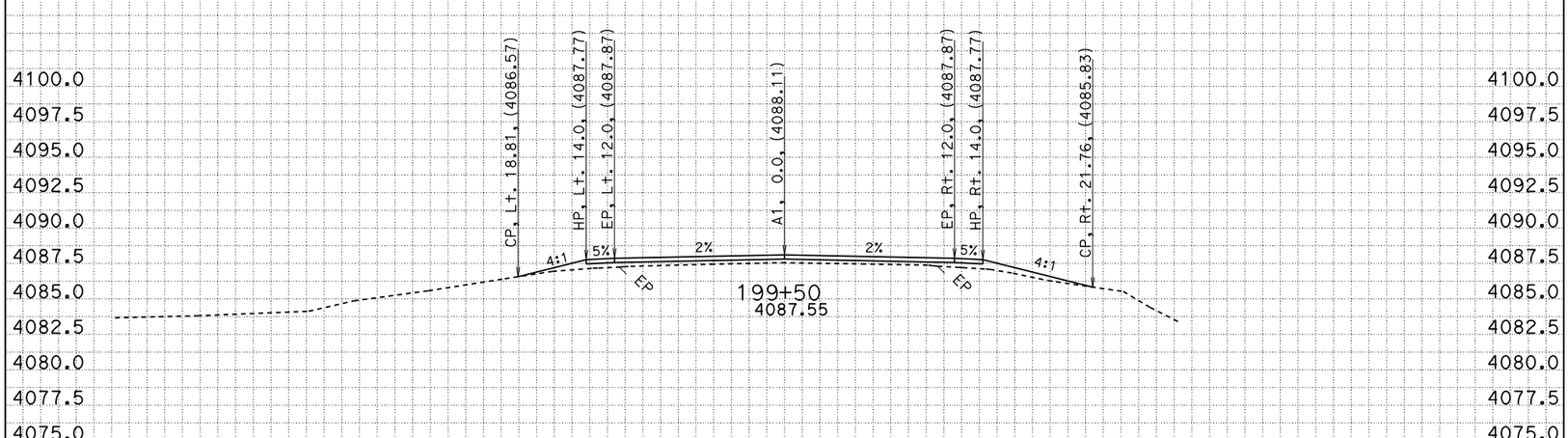

-50 -45 -40 -35 -30 -25 -20 -15 -10 -5 0 5 10 15 20 25 30 35 40 45 50

All Dimensions are U.S. Survey Feet

CONTRACT: 02-4e8004
CREATED BY: R. Flood
DATE: 8/3/2015

DIST/CO/RTE/PM: 02/SIS/161/2.7-4.5

SCALE: 1" = 5' Horiz.
1" = 5' Vert.

PROJECT ID: 0212000061

A1
CROSS SECTIONS

FOR EARTHWORK DEVELOPMENT ONLY

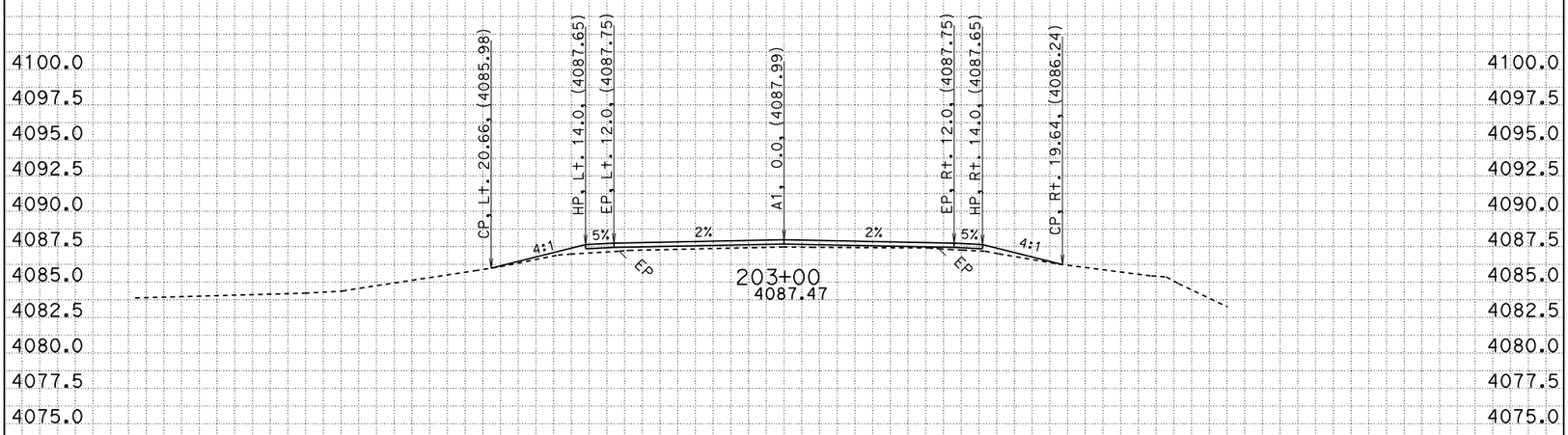

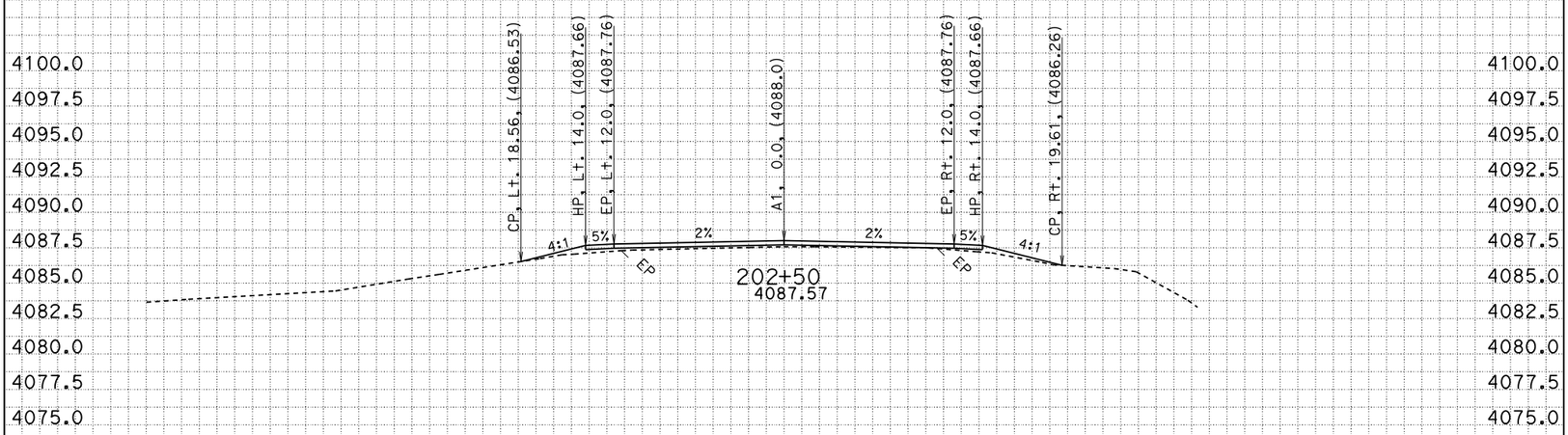

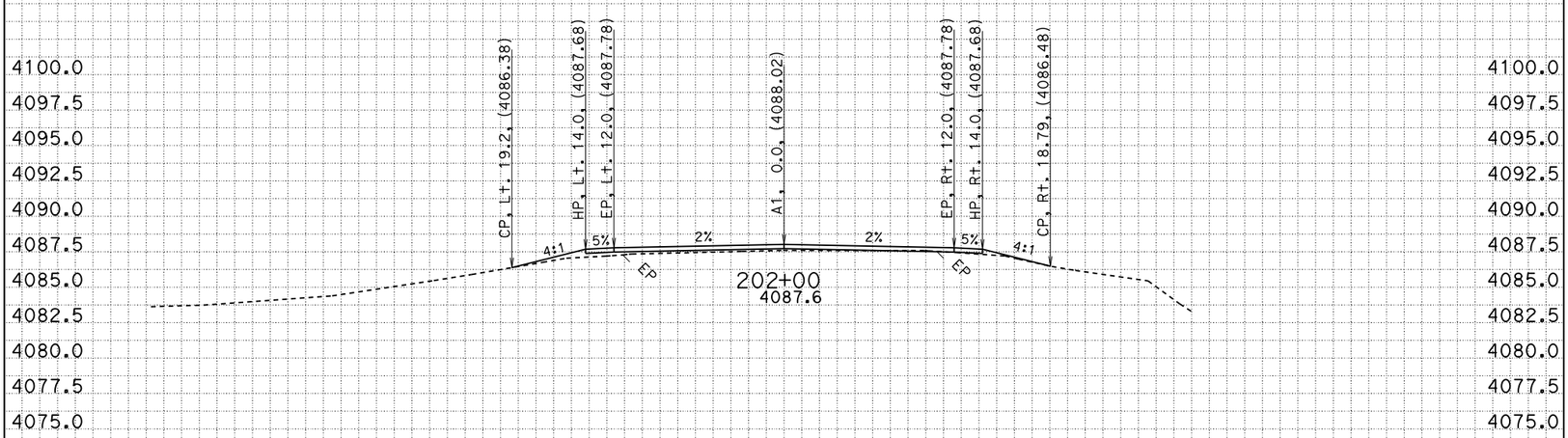

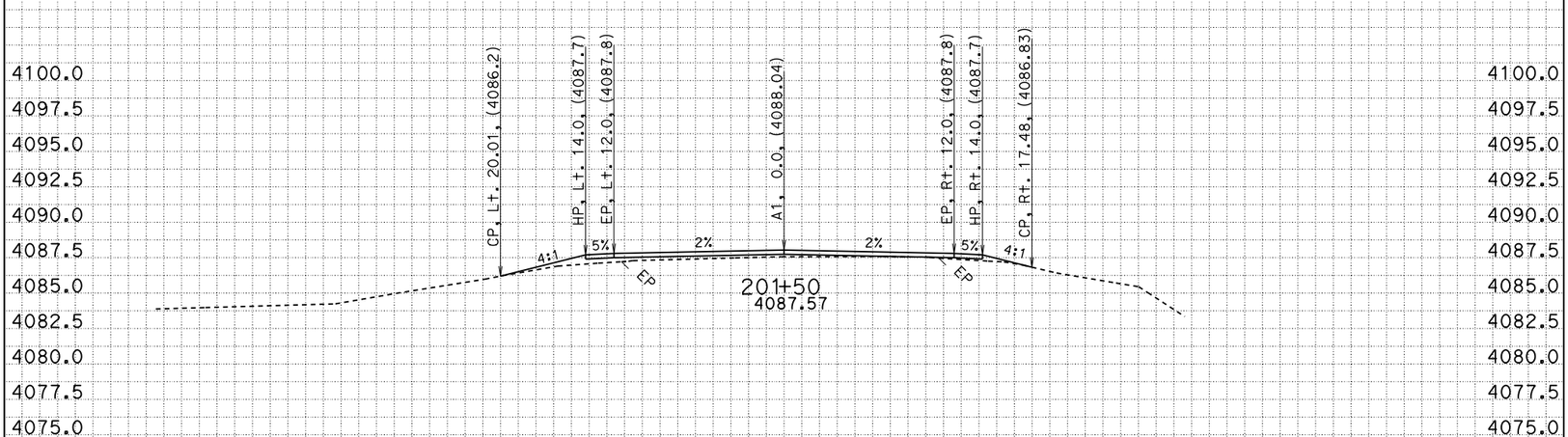

-50 -45 -40 -35 -30 -25 -20 -15 -10 -5 0 5 10 15 20 25 30 35 40 45 50

All Dimensions are U.S. Survey Feet

CONTRACT: 02-4e8004
CREATED BY: R. Flood
DATE: 8/3/2015

DIST/CO/RTE/PM: 02/SIS/161/2.7-4.5

SCALE: 1" = 5' Horiz.
1" = 5' Vert.

PROJECT ID: 0212000061

A1
CROSS SECTIONS

FOR EARTHWORK DEVELOPMENT ONLY

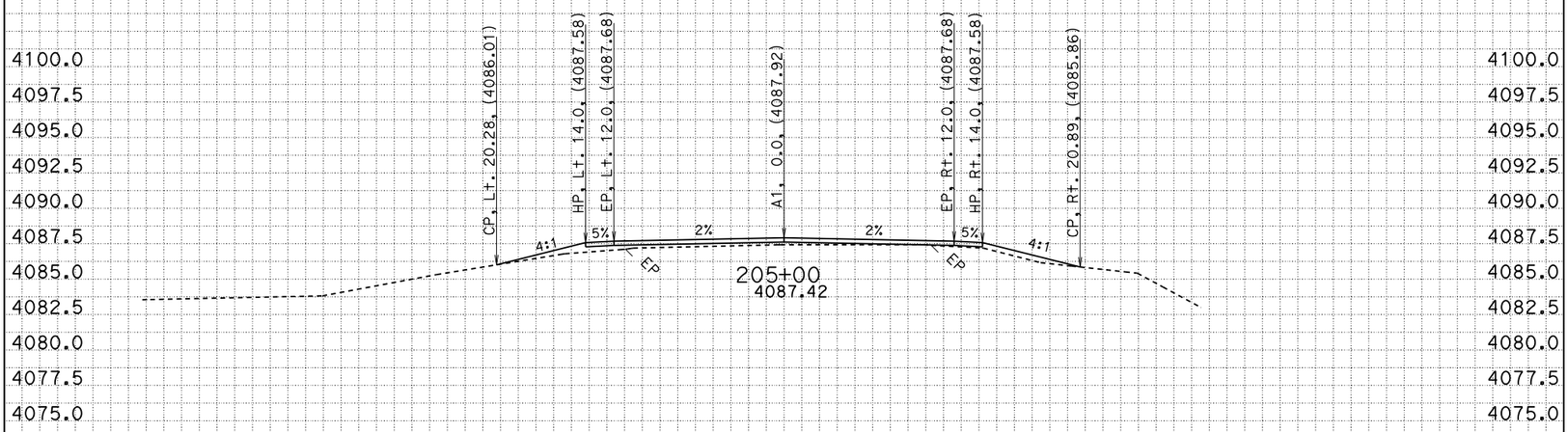

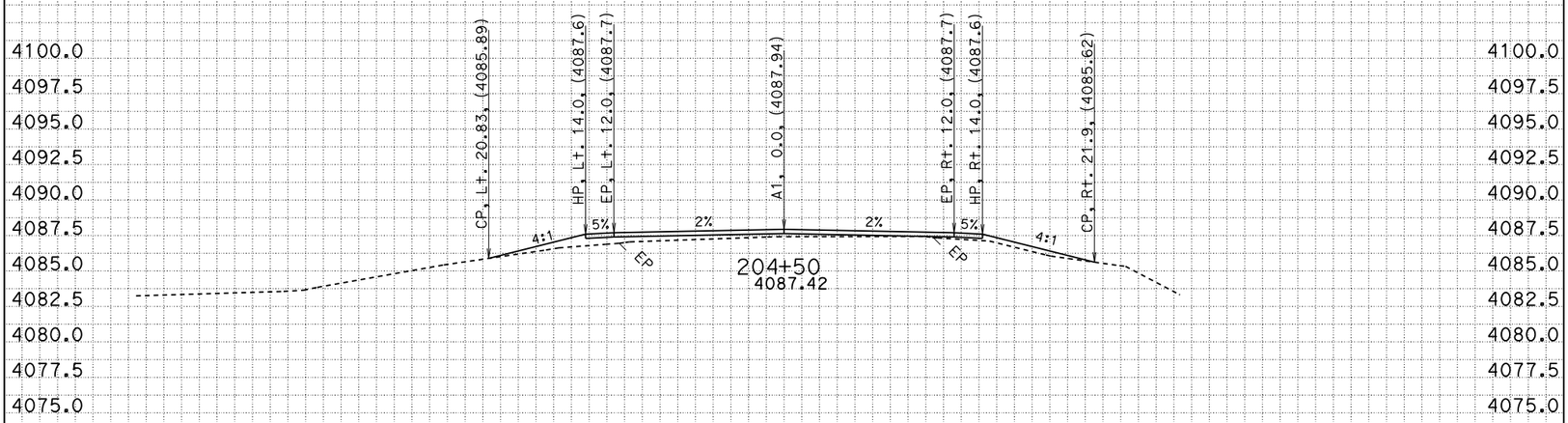

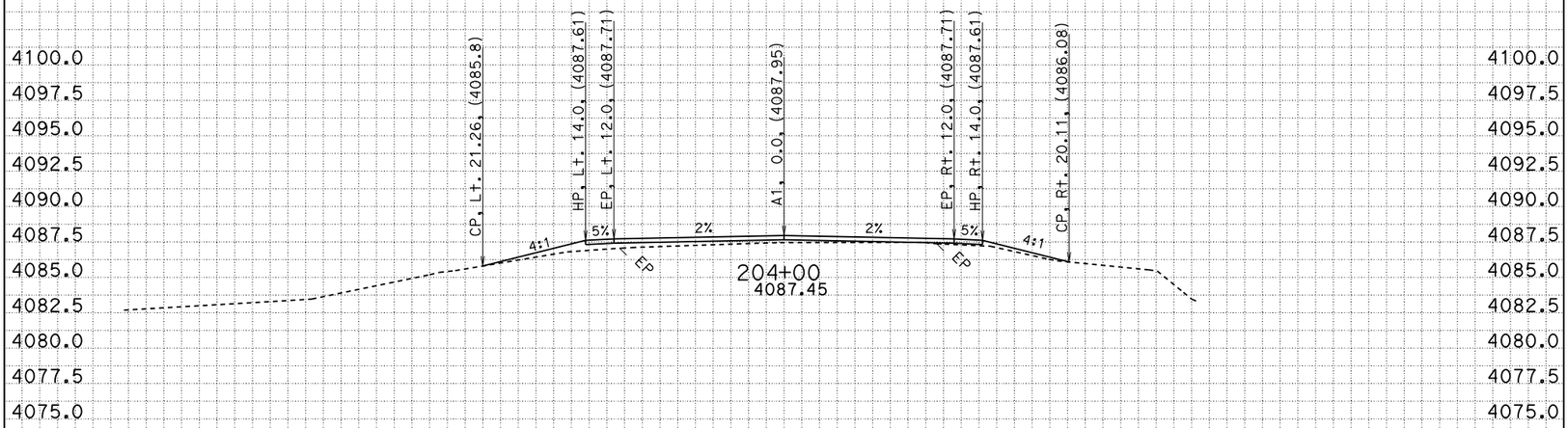

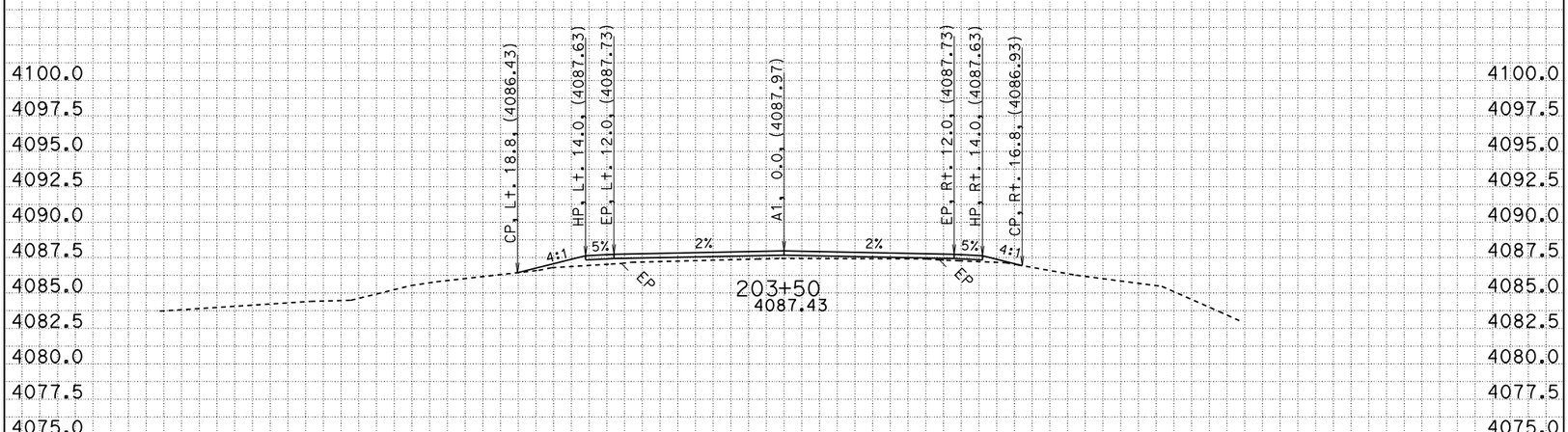

-50 -45 -40 -35 -30 -25 -20 -15 -10 -5 0 5 10 15 20 25 30 35 40 45 50

All Dimensions are U.S. Survey Feet

CONTRACT: 02-4e8004
CREATED BY: R. Flood
DATE: 8/3/2015

DIST/CO/RTE/PM: 02/SIS/161/2.7-4.5

SCALE: 1" = 5' Horiz.
1" = 5' Vert.

PROJECT ID: 0212000061

A1
CROSS SECTIONS

FOR EARTHWORK DEVELOPMENT ONLY

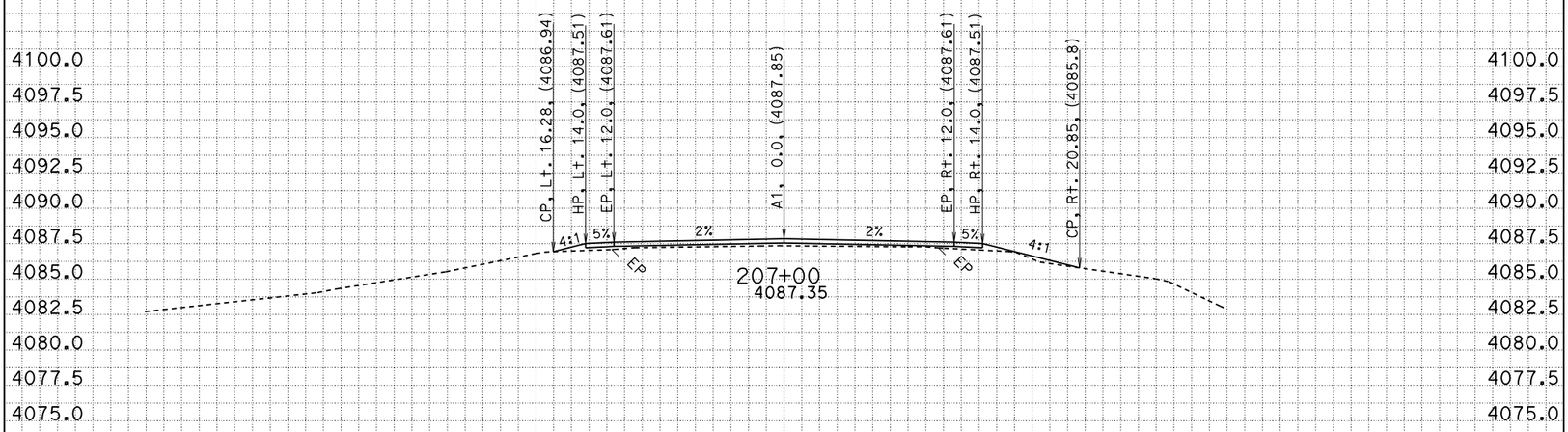

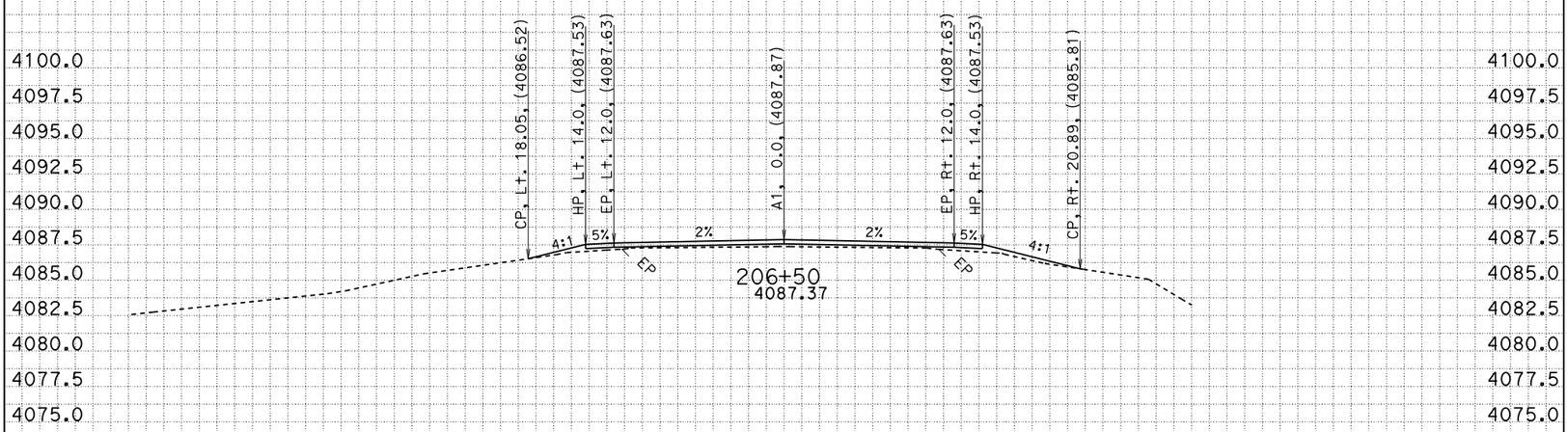

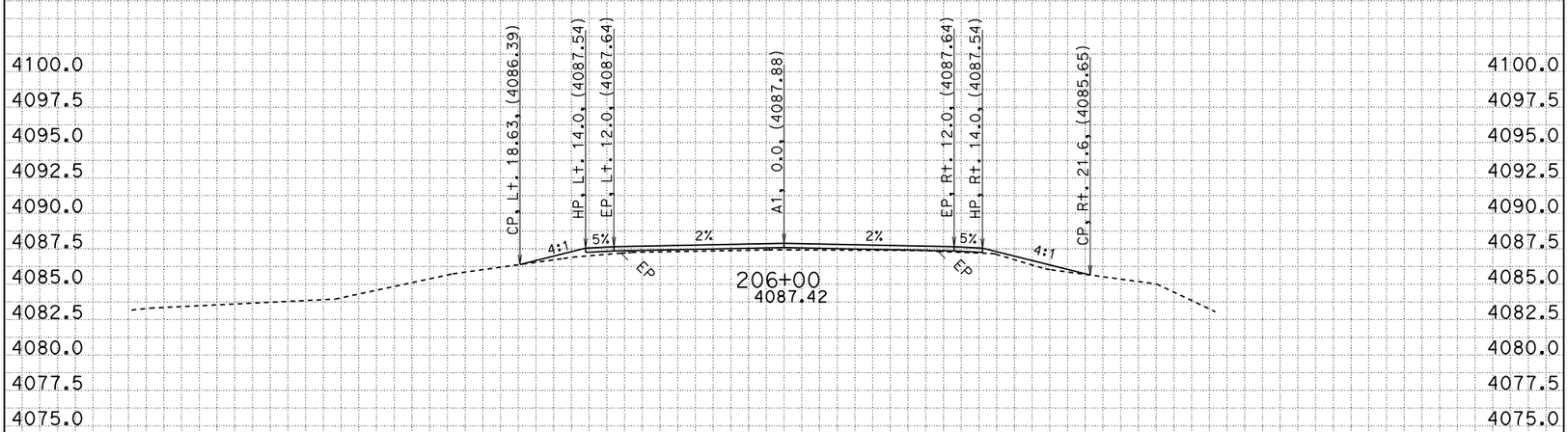

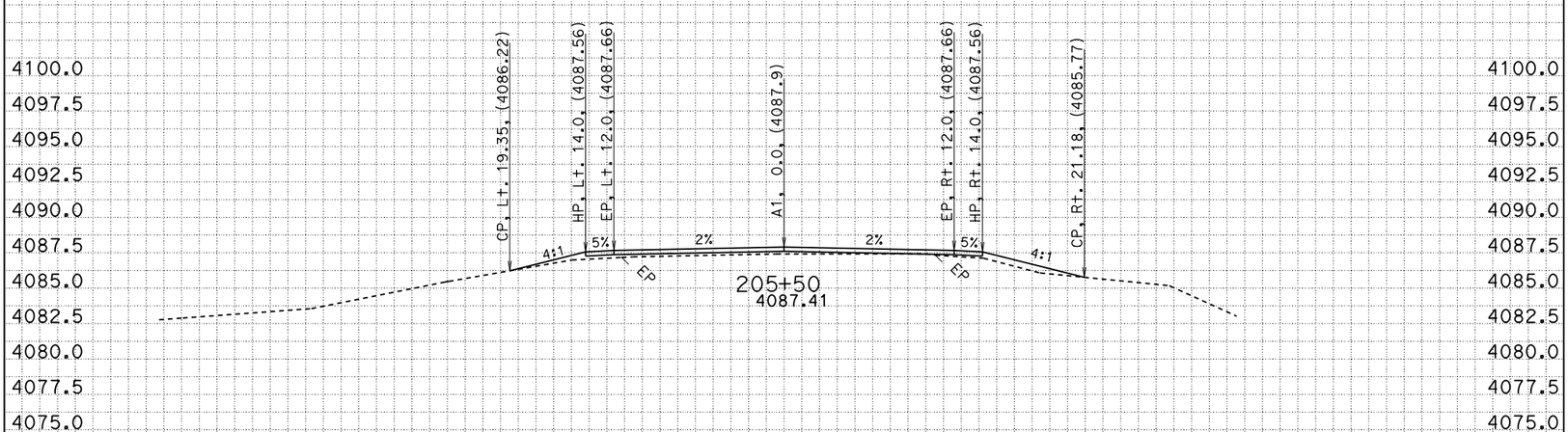

-50 -45 -40 -35 -30 -25 -20 -15 -10 -5 0 5 10 15 20 25 30 35 40 45 50

All Dimensions are U.S. Survey Feet

CONTRACT: 02-4e8004
CREATED BY: R. Flood
DATE: 8/3/2015

DIST/CO/RTE/PM: 02/SIS/161/2.7-4.5

SCALE: 1" = 5' Horiz.
1" = 5' Vert.

PROJECT ID: 0212000061

A1
CROSS SECTIONS

FOR EARTHWORK DEVELOPMENT ONLY

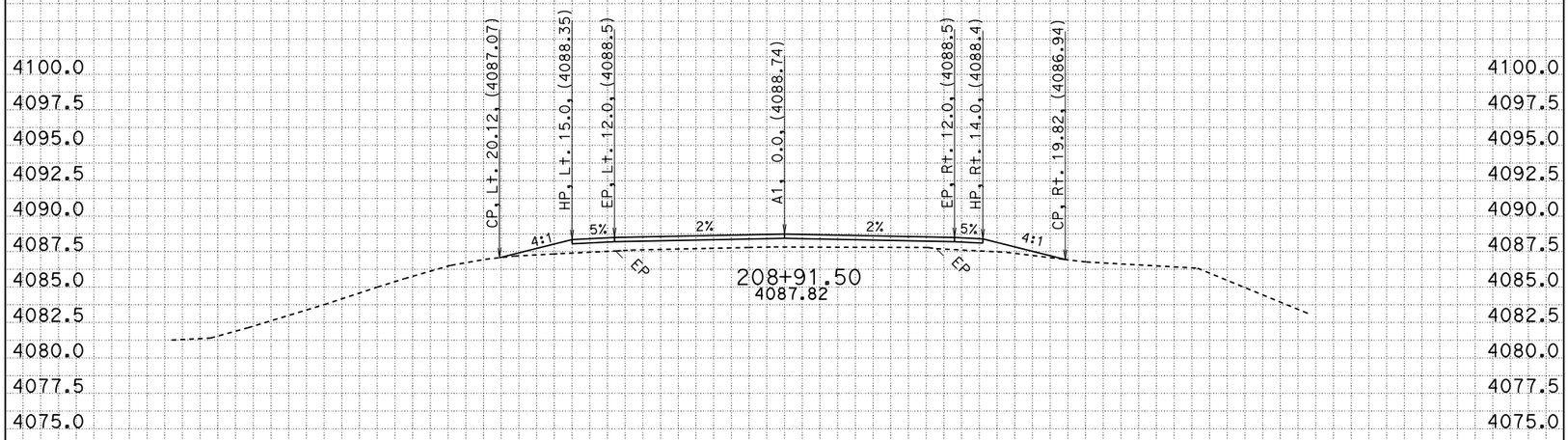

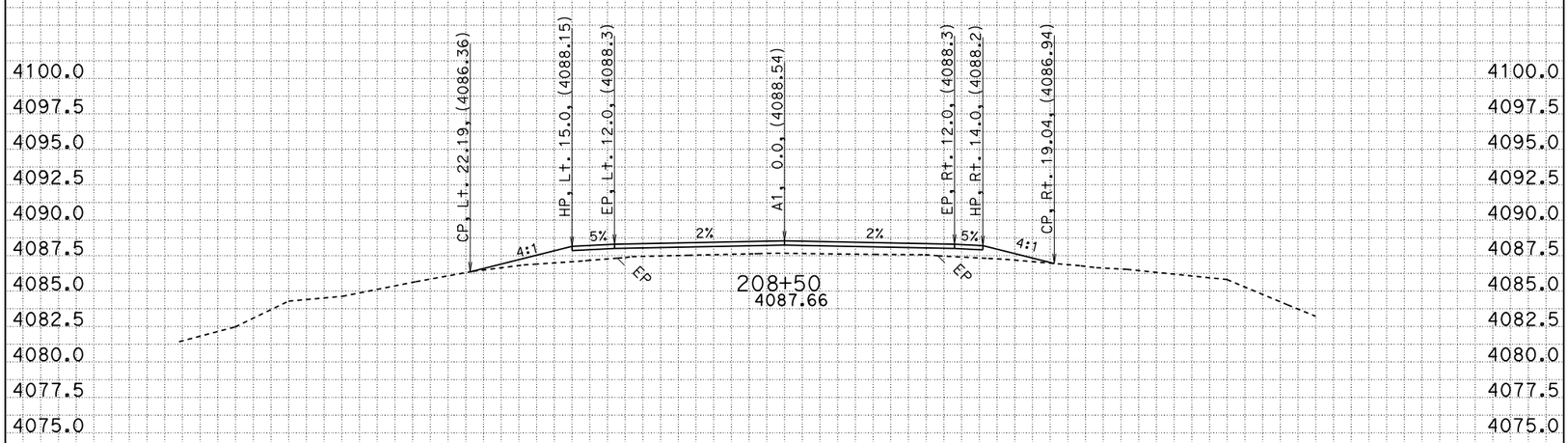

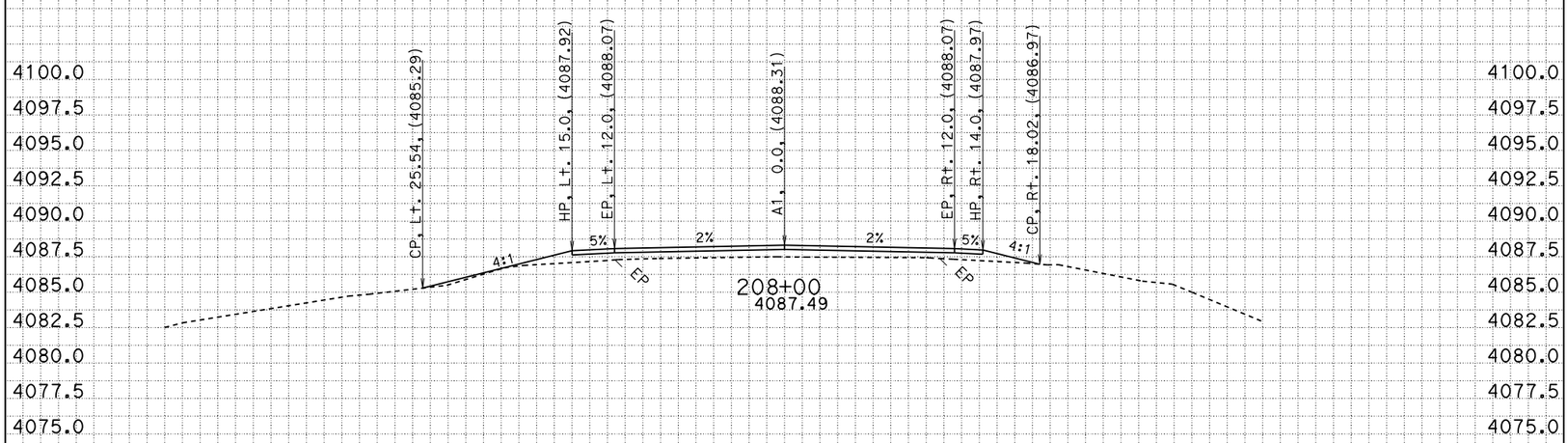

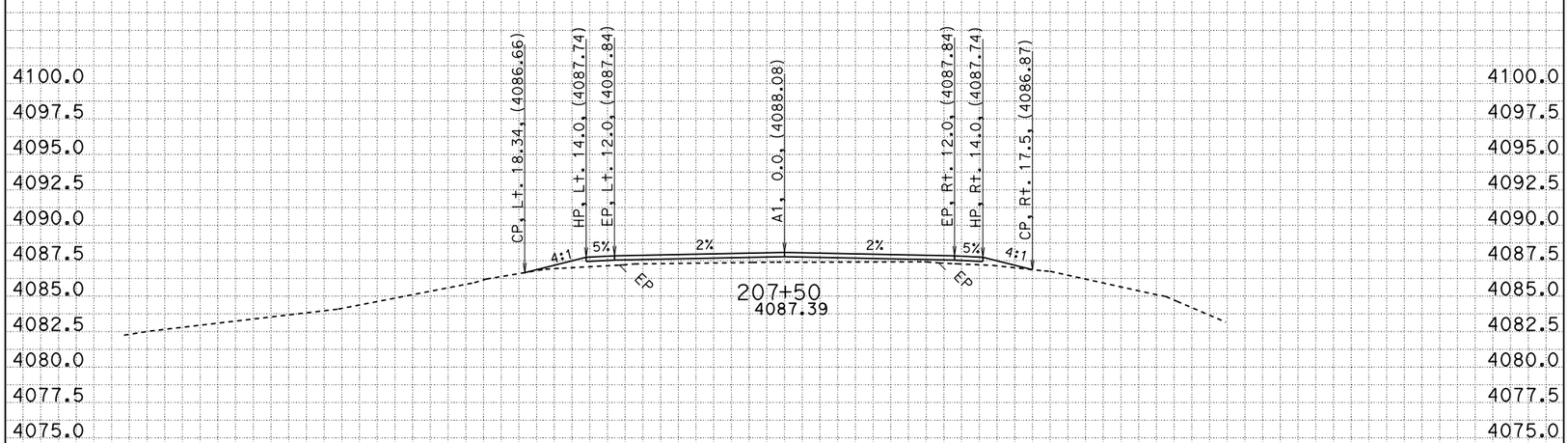

-50 -45 -40 -35 -30 -25 -20 -15 -10 -5 0 5 10 15 20 25 30 35 40 45 50

All Dimensions are U.S. Survey Feet

CONTRACT: 02-4e8004
CREATED BY: R. Flood
DATE: 8/3/2015

DIST/CO/RTE/PM: 02/SIS/161/2.7-4.5

SCALE: 1" = 5' Horiz.
1" = 5' Vert.

PROJECT ID: 0212000061

A1
CROSS SECTIONS

FOR EARTHWORK DEVELOPMENT ONLY

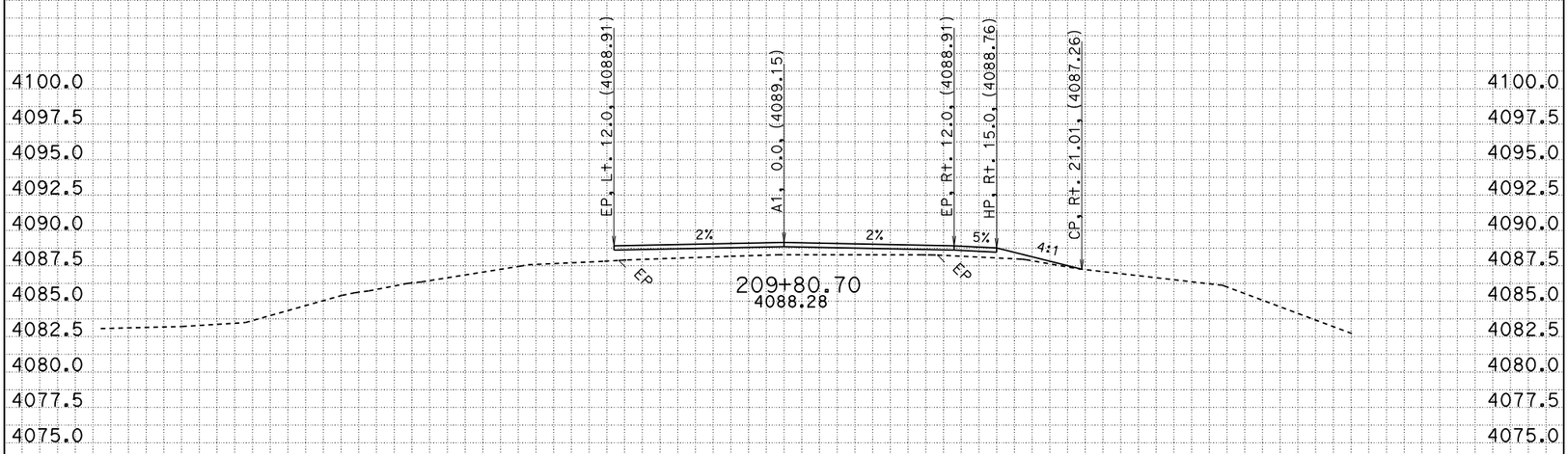

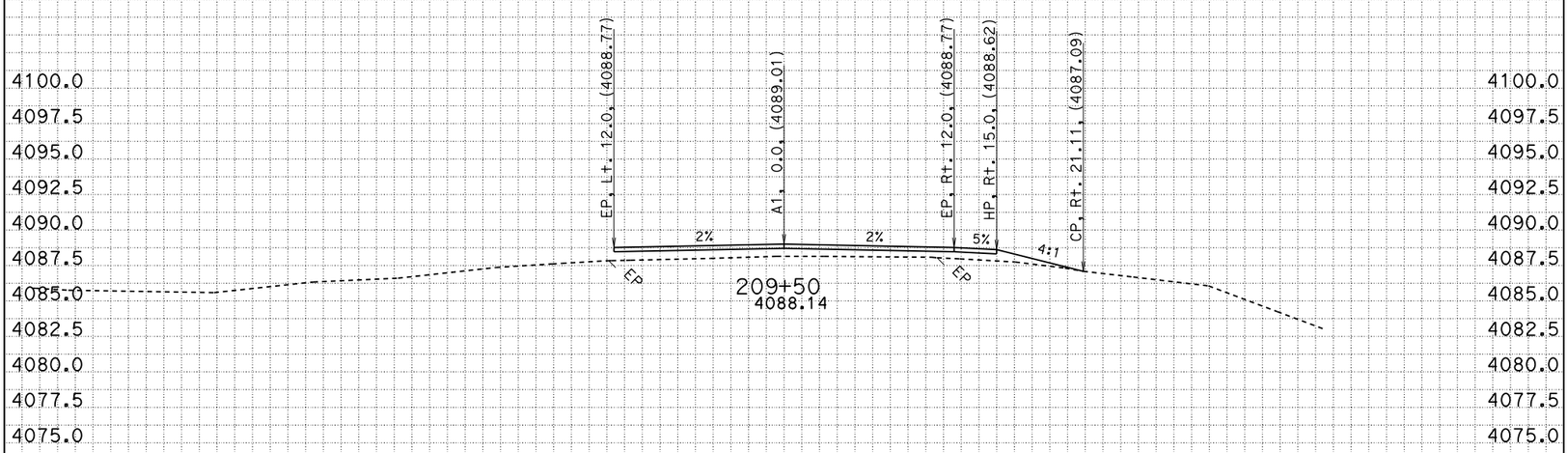

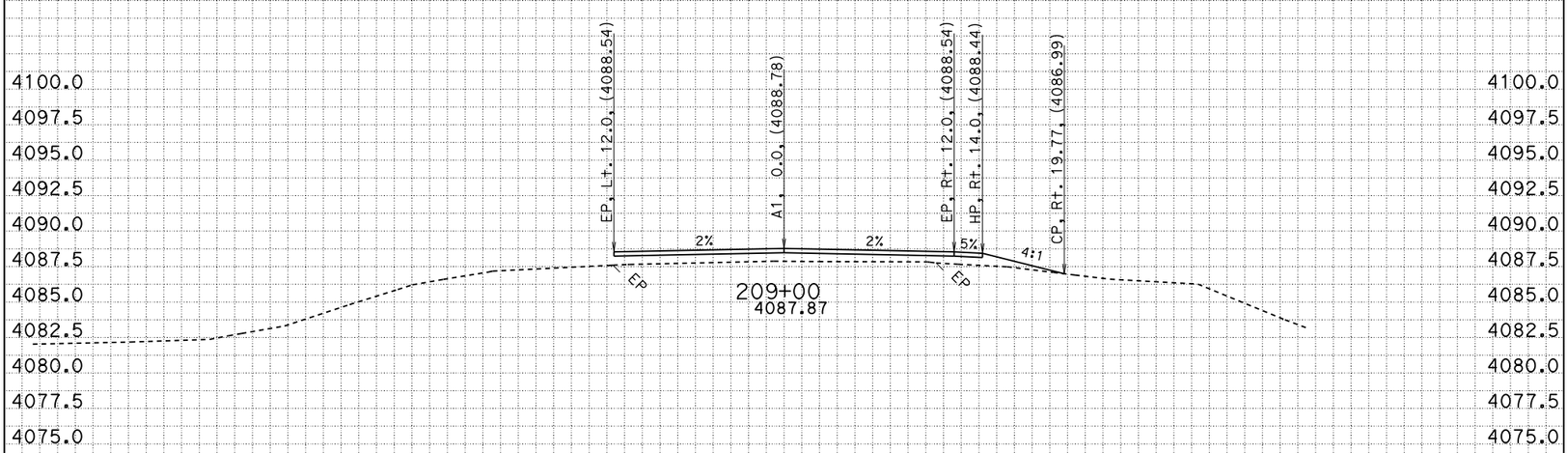

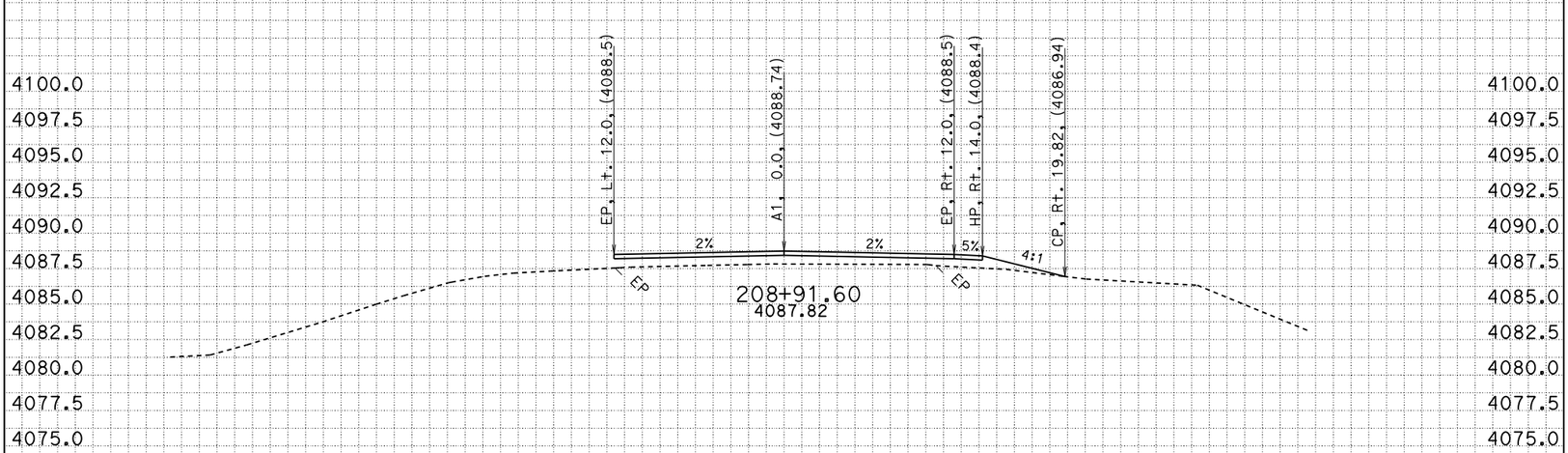

-50 -45 -40 -35 -30 -25 -20 -15 -10 -5 0 5 10 15 20 25 30 35 40 45 50

All Dimensions are U.S. Survey Feet

CONTRACT: 02-4e8004
CREATED BY: R. Flood
DATE: 8/3/2015

DIST/CO/RTE/PM: 02/SIS/161/2.7-4.5

SCALE: 1" = 5' Horiz.
1" = 5' Vert.

PROJECT ID: 0212000061

A1
CROSS SECTIONS

FOR EARTHWORK DEVELOPMENT ONLY

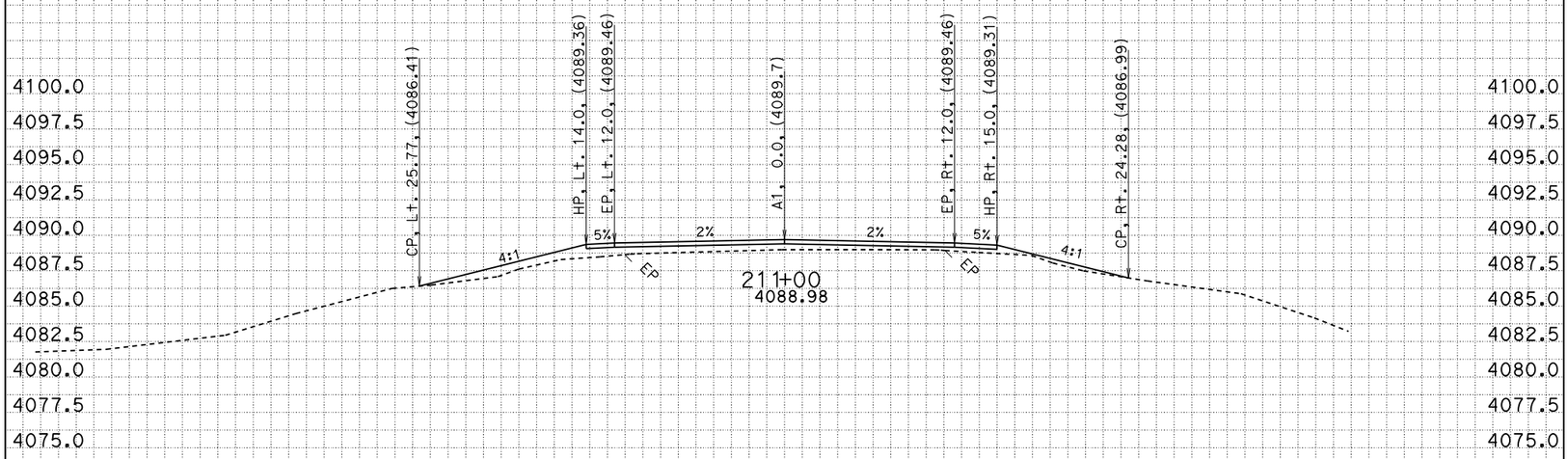

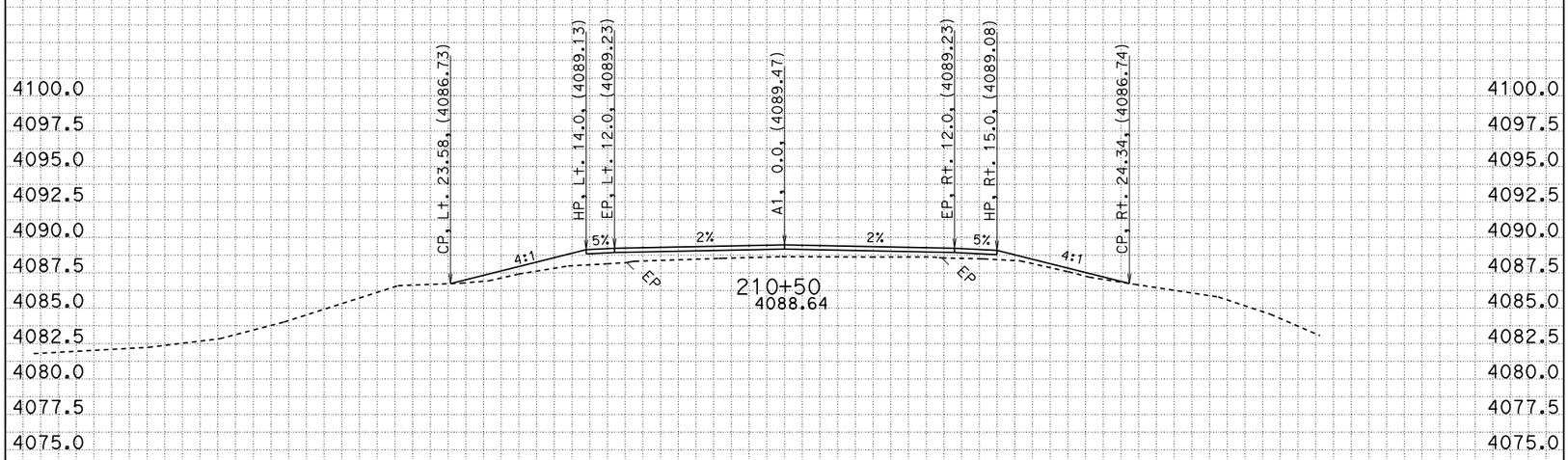

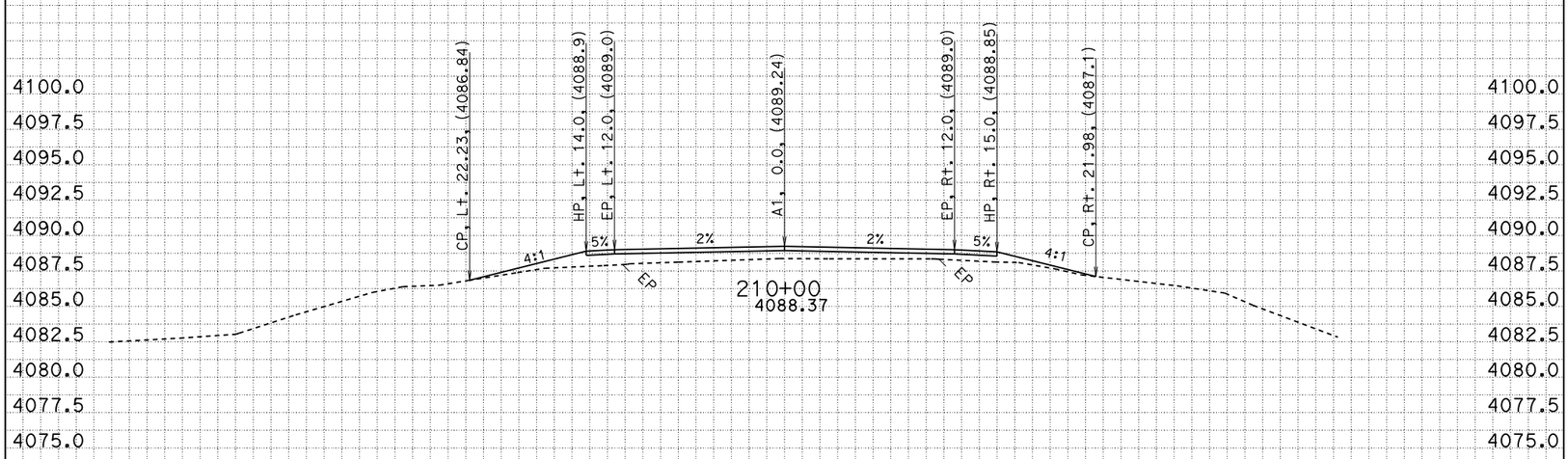



-50 -45 -40 -35 -30 -25 -20 -15 -10 -5 0 5 10 15 20 25 30 35 40 45 50

All Dimensions are U.S. Survey Feet

CONTRACT: 02-4e8004
CREATED BY: R. Flood
DATE: 8/3/2015

DIST/CO/RTE/PM: 02/SIS/161/2.7-4.5

SCALE: 1" = 5' Horiz.
1" = 5' Vert.

PROJECT ID: 0212000061

A1
CROSS SECTIONS

FOR EARTHWORK DEVELOPMENT ONLY

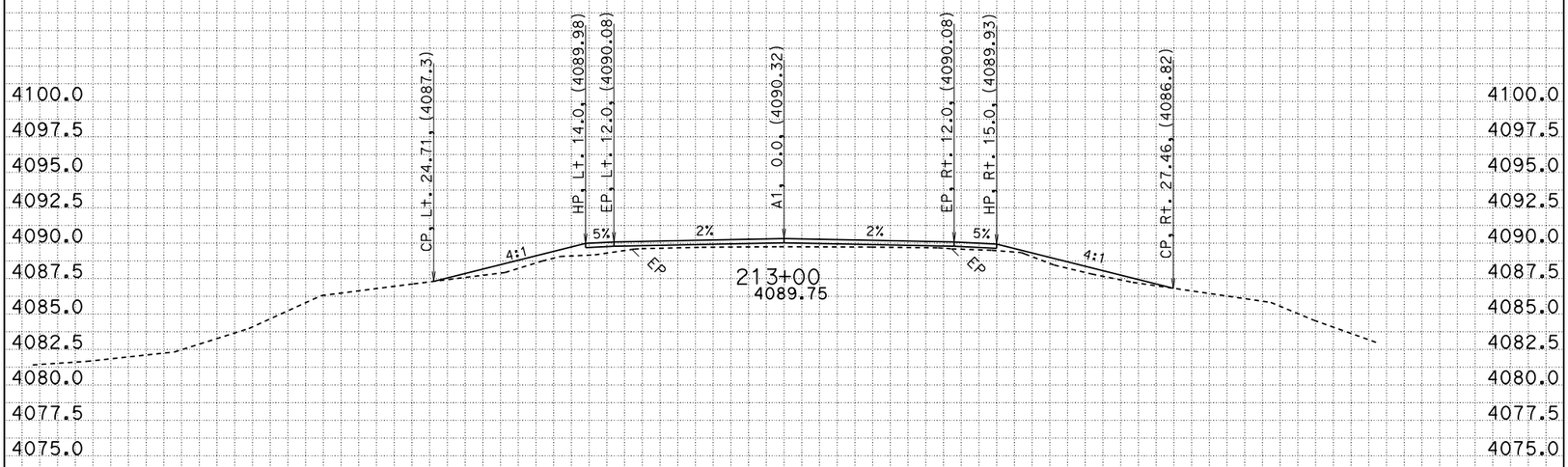

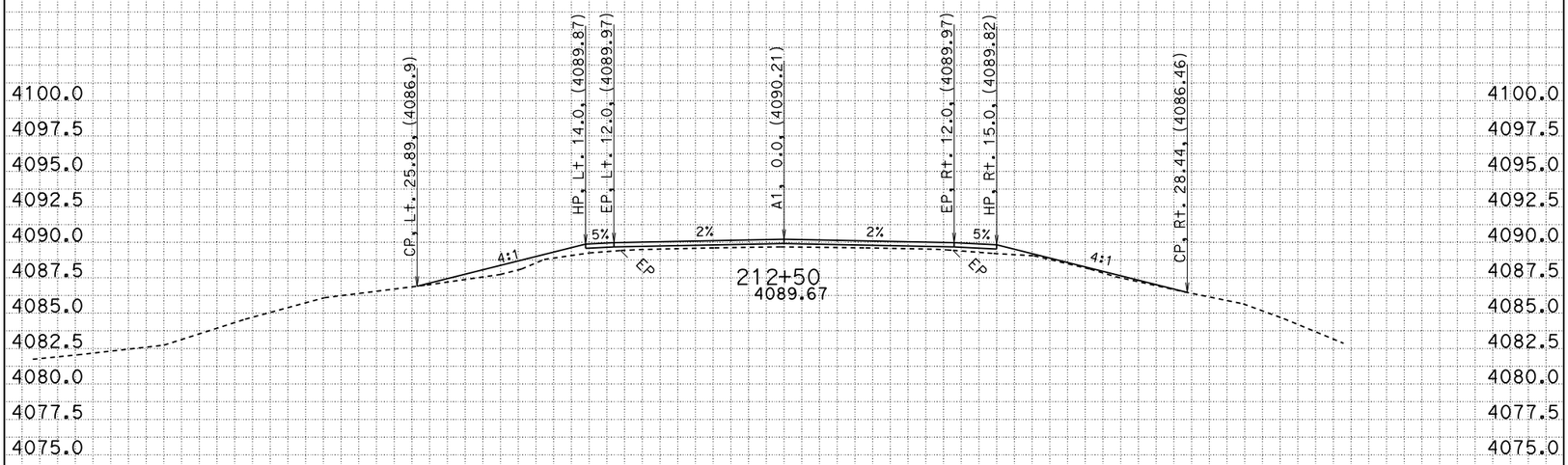

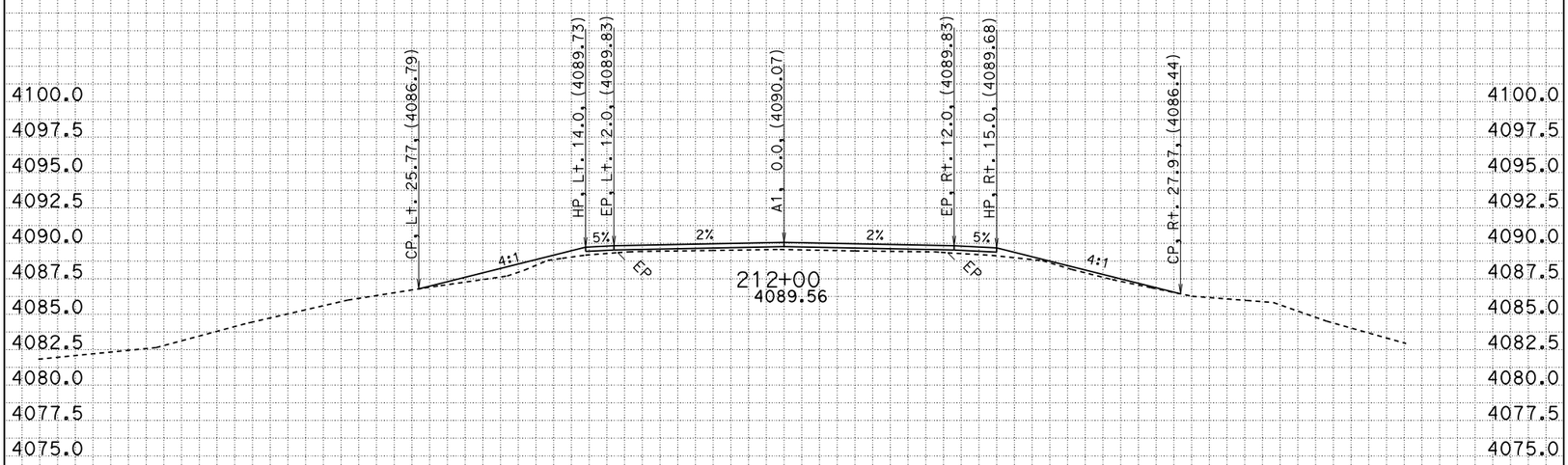

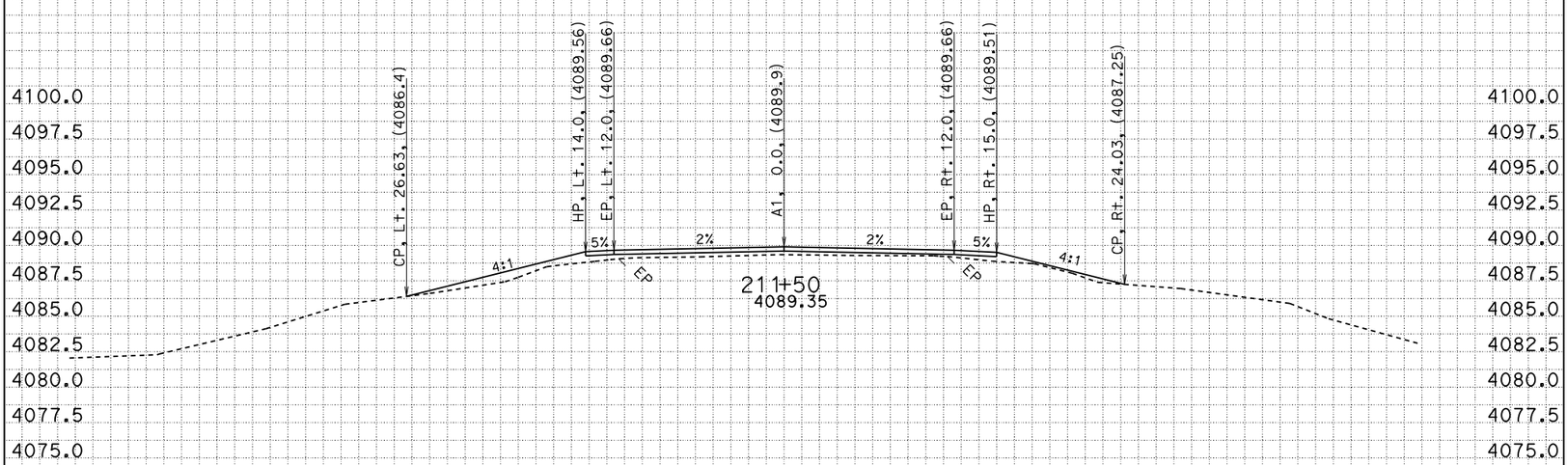

-50 -45 -40 -35 -30 -25 -20 -15 -10 -5 0 5 10 15 20 25 30 35 40 45 50

All Dimensions are U.S. Survey Feet

CONTRACT: 02-4e8004
CREATED BY: R. Flood
DATE: 8/3/2015

DIST/CO/RTE/PM: 02/SIS/161/2.7-4.5

SCALE: 1" = 5' Horiz.
1" = 5' Vert.

PROJECT ID: 0212000061

A1
CROSS SECTIONS

FOR EARTHWORK DEVELOPMENT ONLY

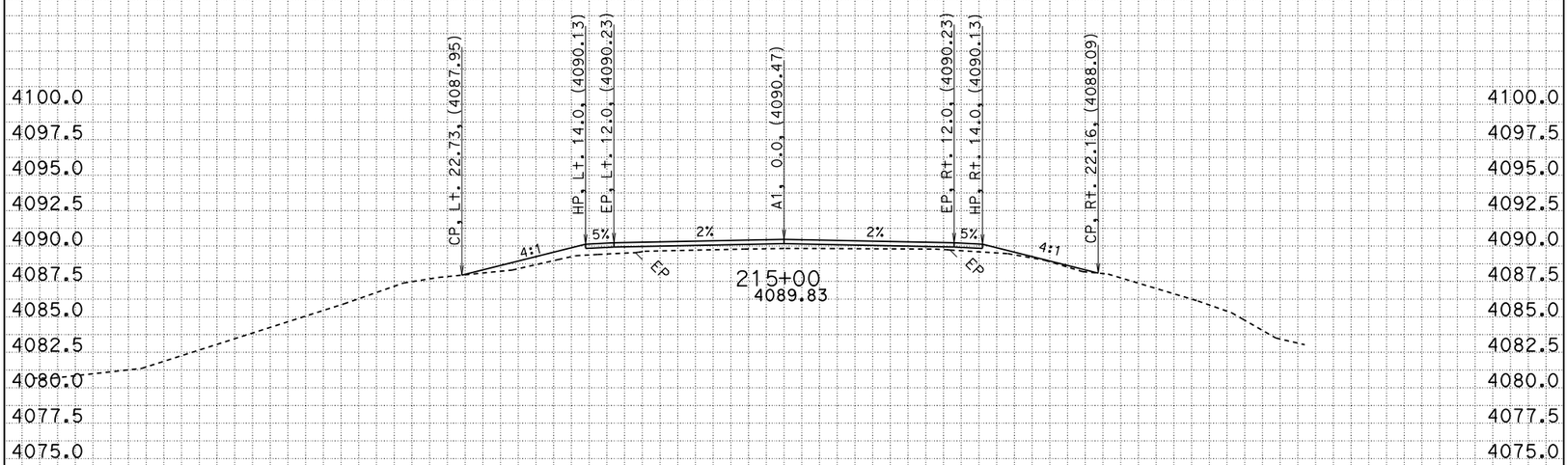

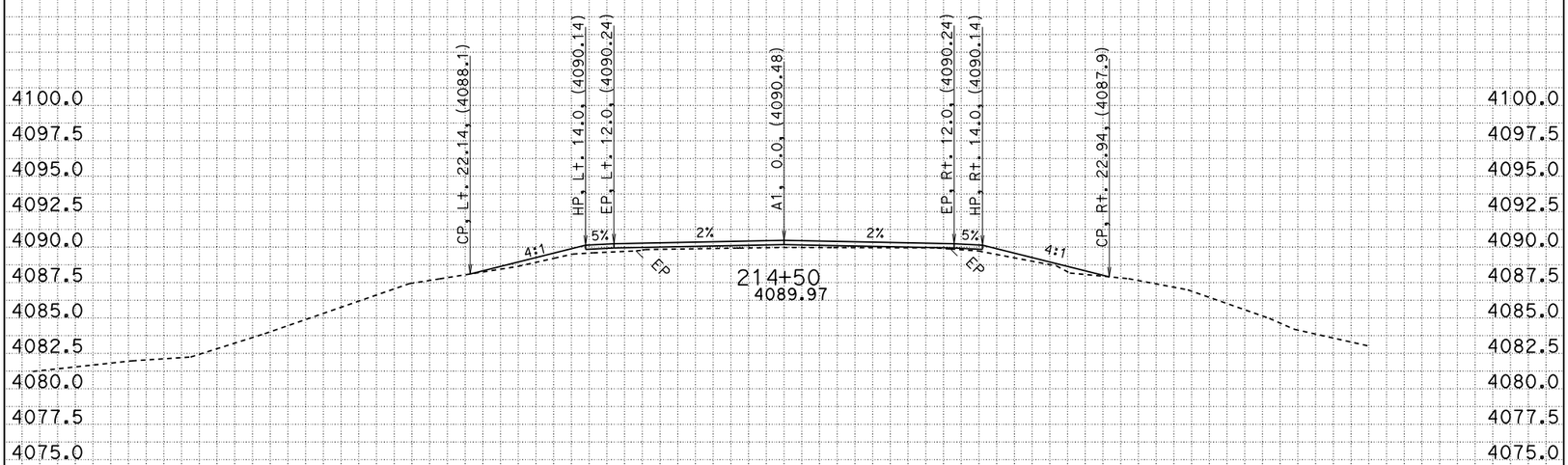

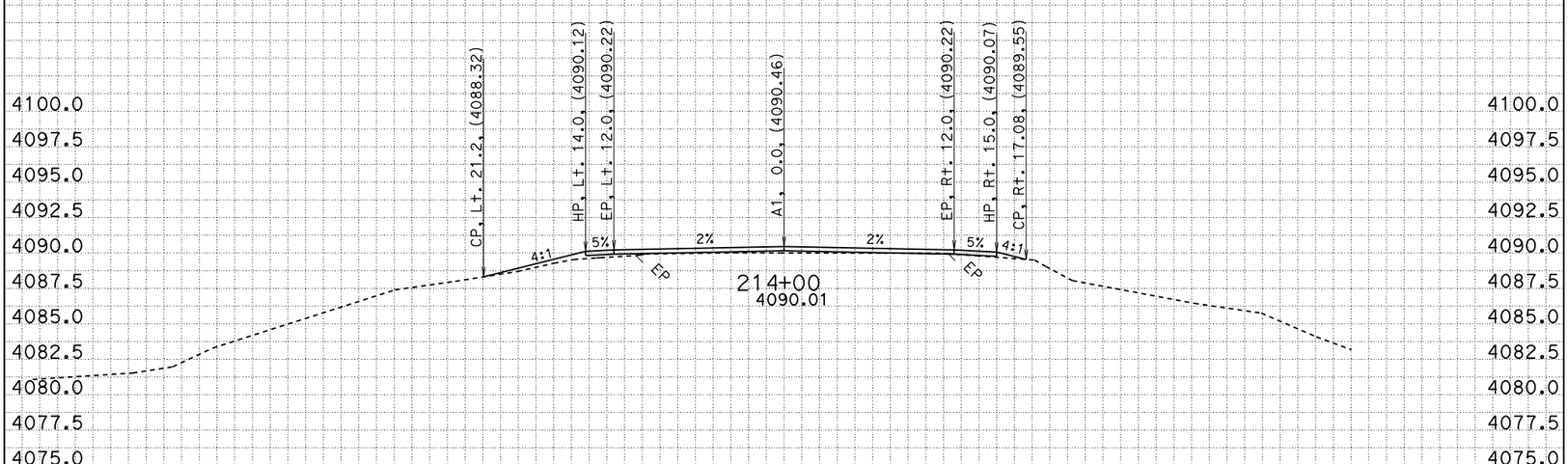

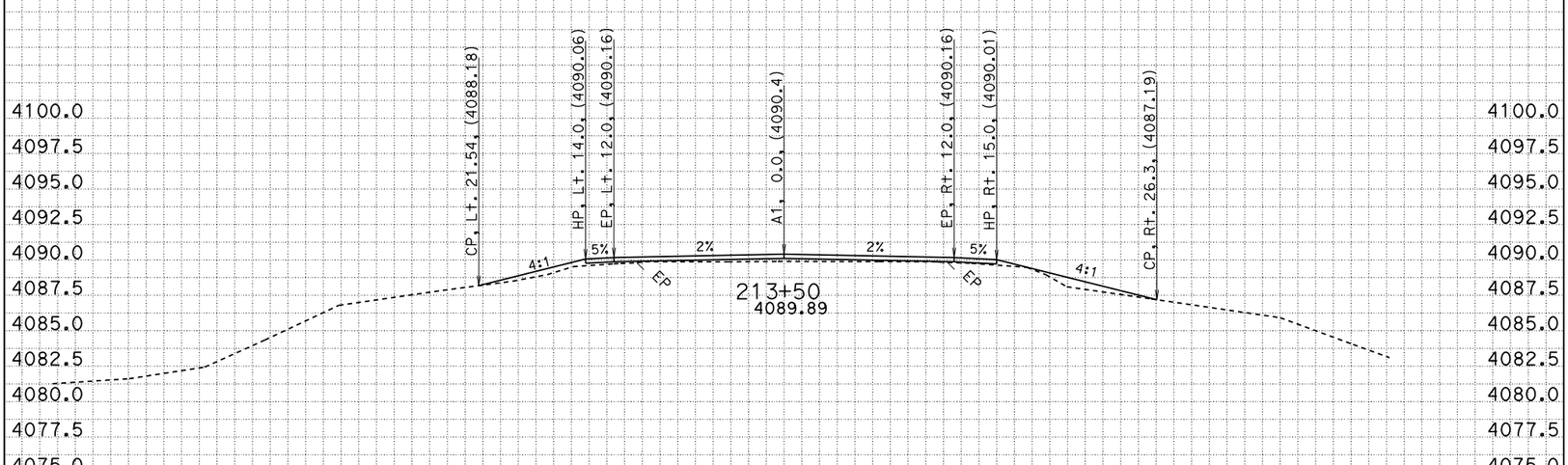

-50 -45 -40 -35 -30 -25 -20 -15 -10 -5 0 5 10 15 20 25 30 35 40 45 50

All Dimensions are U.S. Survey Feet

CONTRACT: 02-4e8004
CREATED BY: R. Flood
DATE: 8/3/2015

DIST/CO/RTE/PM: 02/SIS/161/2.7-4.5

SCALE: 1" = 5' Horiz.
1" = 5' Vert.

PROJECT ID: 0212000061

A1
CROSS SECTIONS

FOR EARTHWORK DEVELOPMENT ONLY

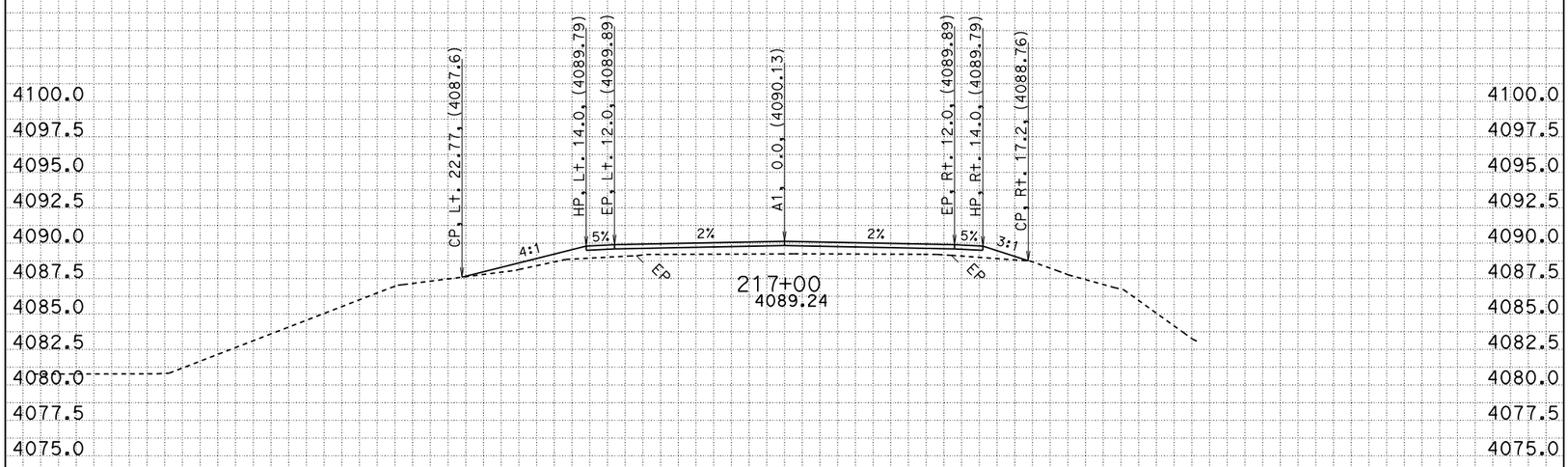

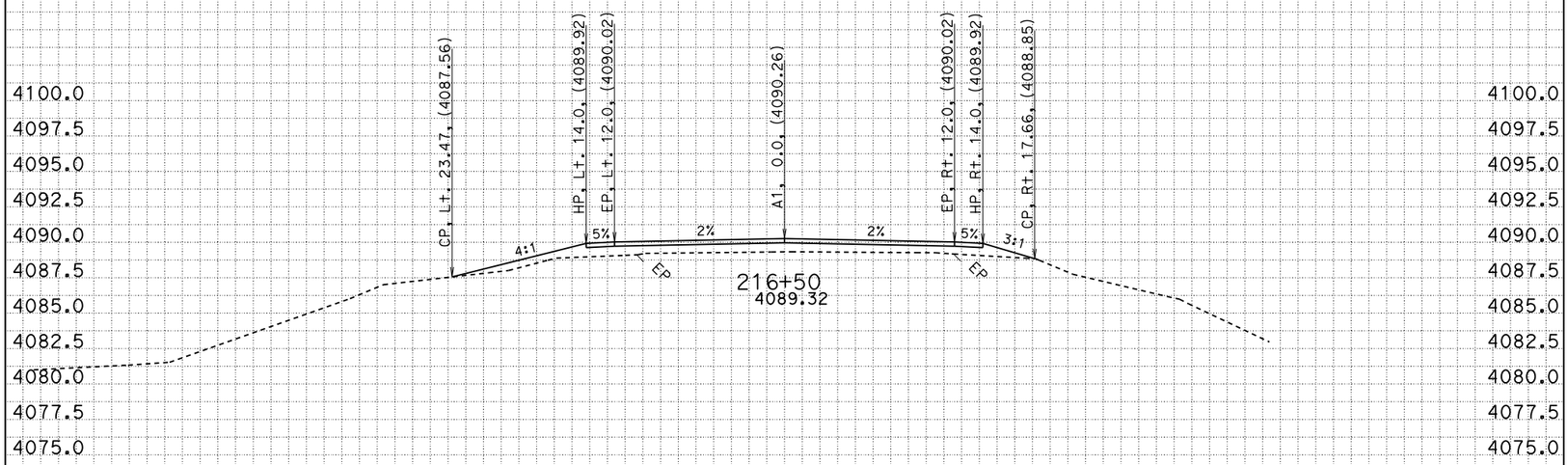

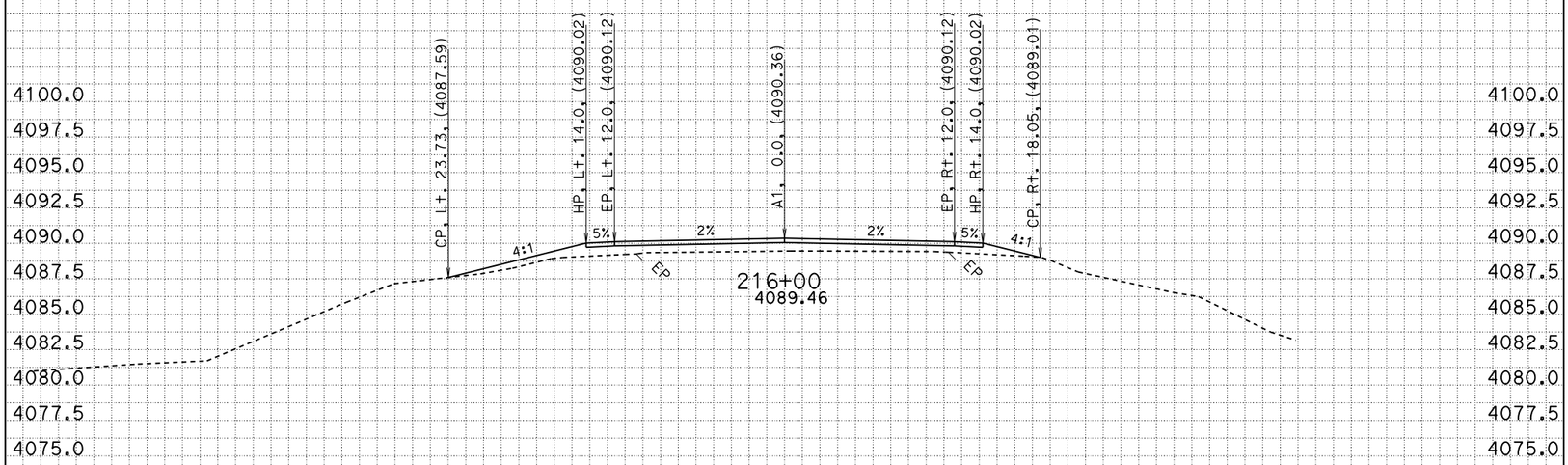

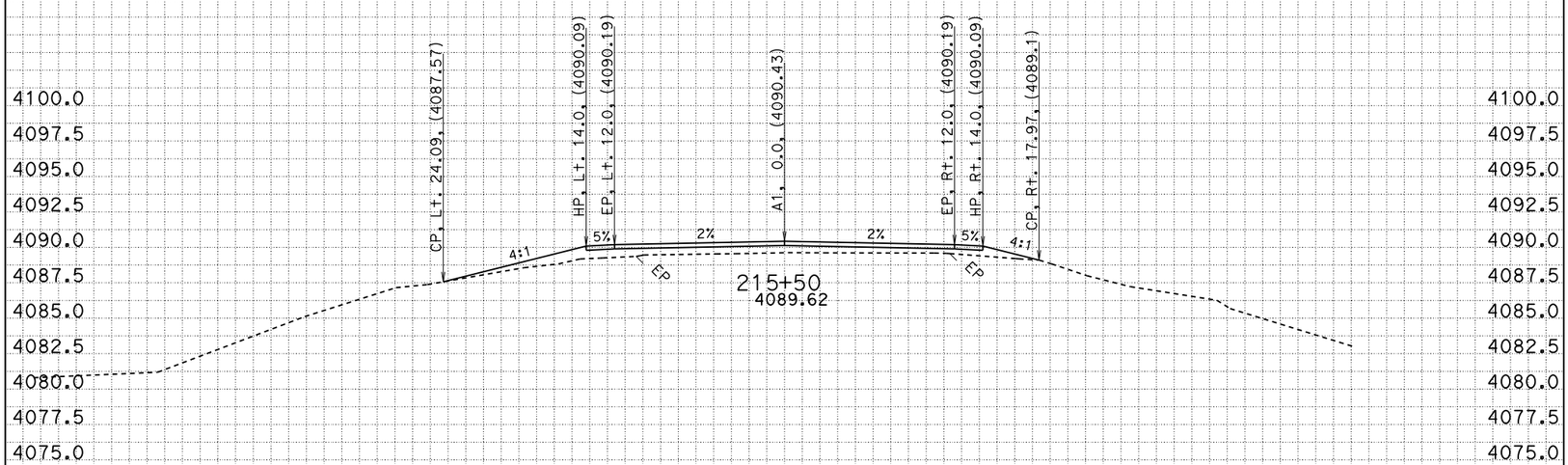

-50 -45 -40 -35 -30 -25 -20 -15 -10 -5 0 5 10 15 20 25 30 35 40 45 50

All Dimensions are U.S. Survey Feet

CONTRACT: 02-4e8004
CREATED BY: R. Flood
DATE: 8/3/2015

DIST/CO/RTE/PM: 02/SIS/161/2.7-4.5

SCALE: 1" = 5' Horiz.
1" = 5' Vert.

PROJECT ID: 0212000061

A1
CROSS SECTIONS

FOR EARTHWORK DEVELOPMENT ONLY

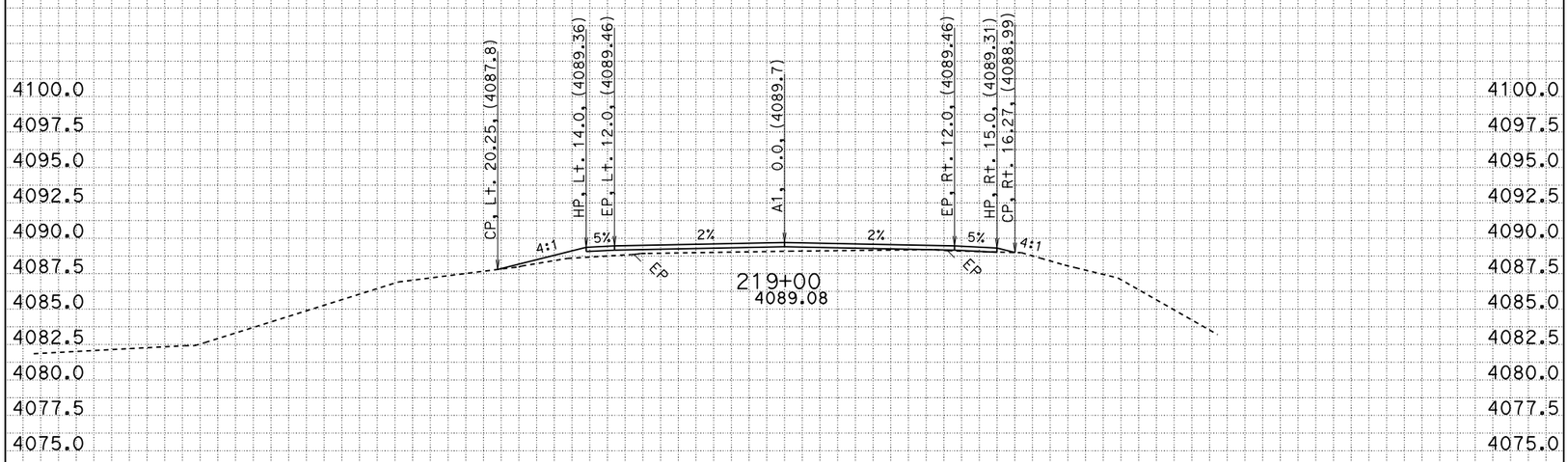

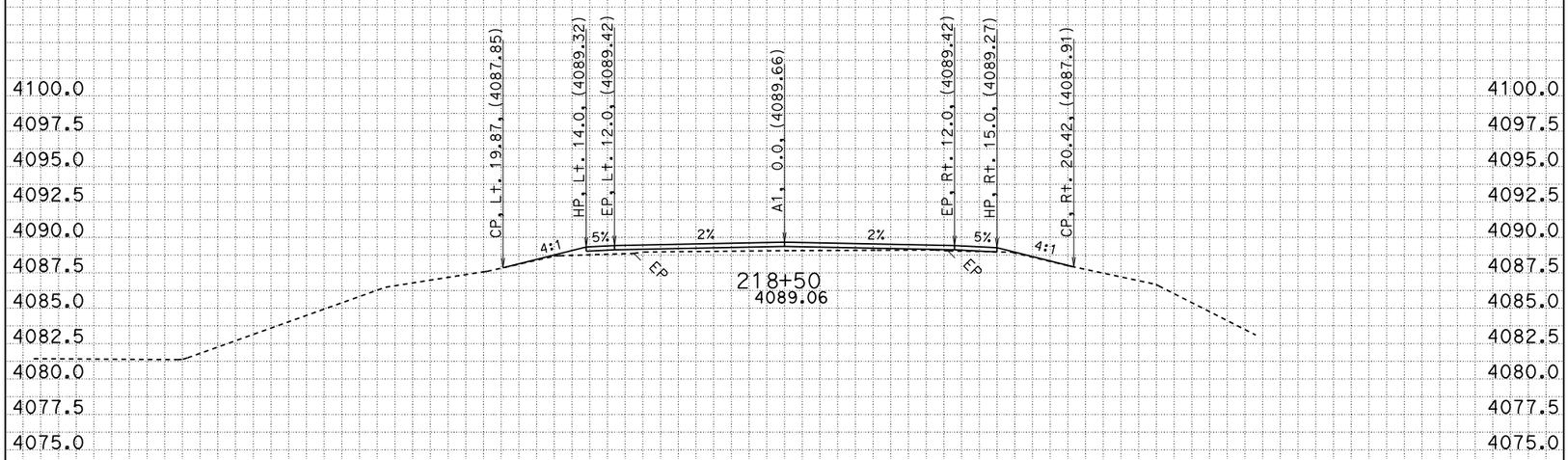

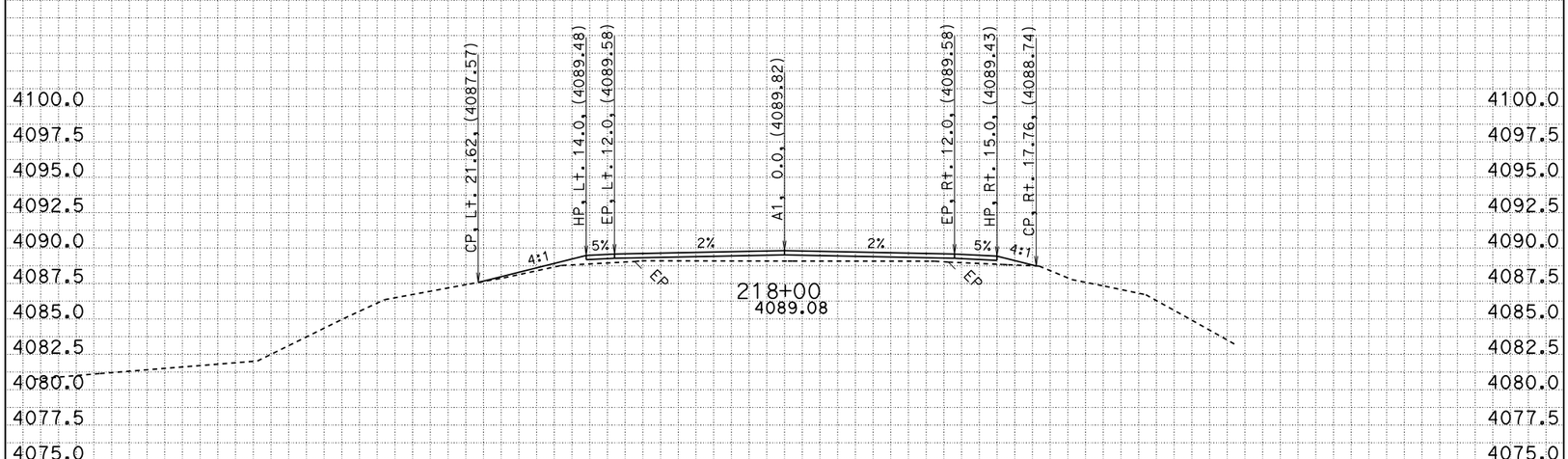

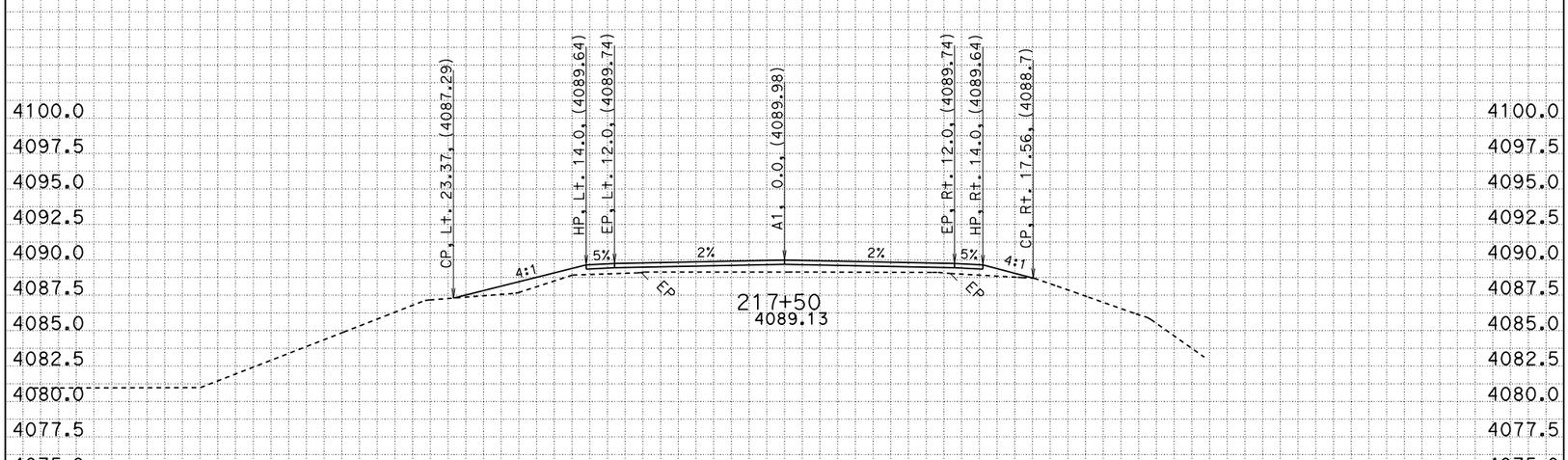

-50 -45 -40 -35 -30 -25 -20 -15 -10 -5 0 5 10 15 20 25 30 35 40 45 50

All Dimensions are U.S. Survey Feet

CONTRACT: 02-4e8004
CREATED BY: R. Flood
DATE: 8/3/2015

DIST/CO/RTE/PM: 02/SIS/161/2.7-4.5

SCALE: 1" = 5' Horiz.
1" = 5' Vert.

PROJECT ID: 0212000061

A1
CROSS SECTIONS

FOR EARTHWORK DEVELOPMENT ONLY

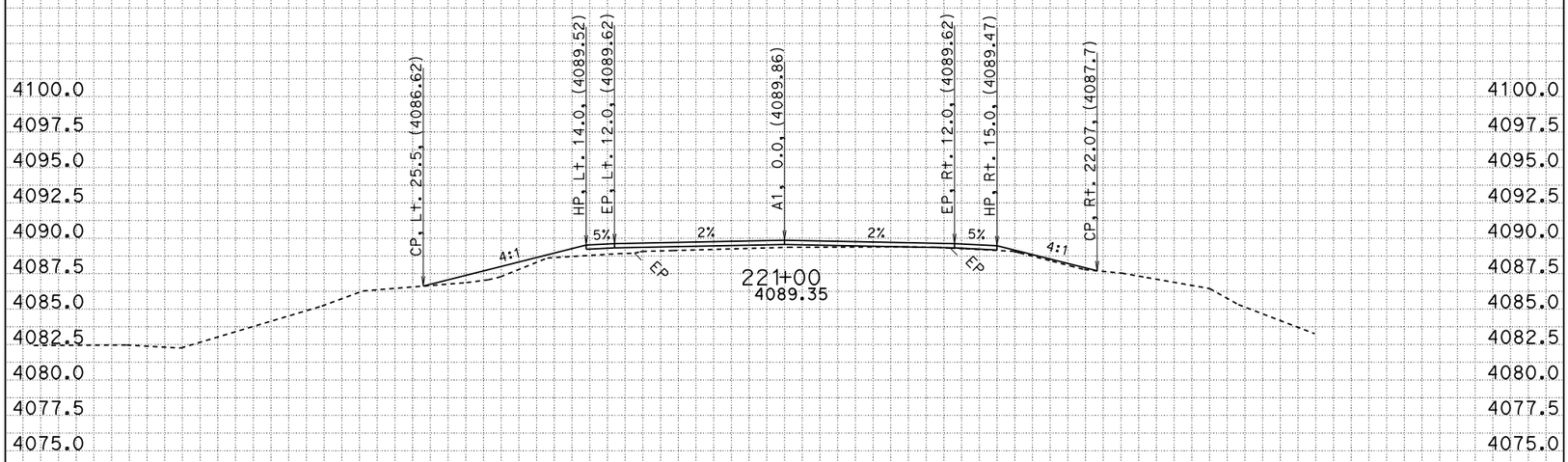

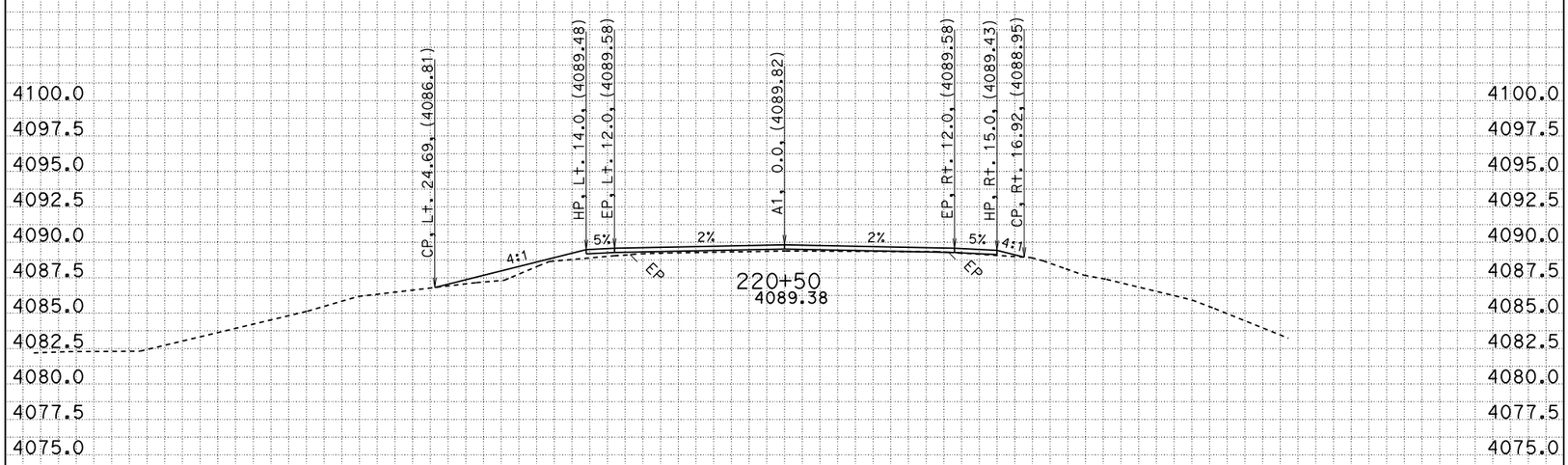

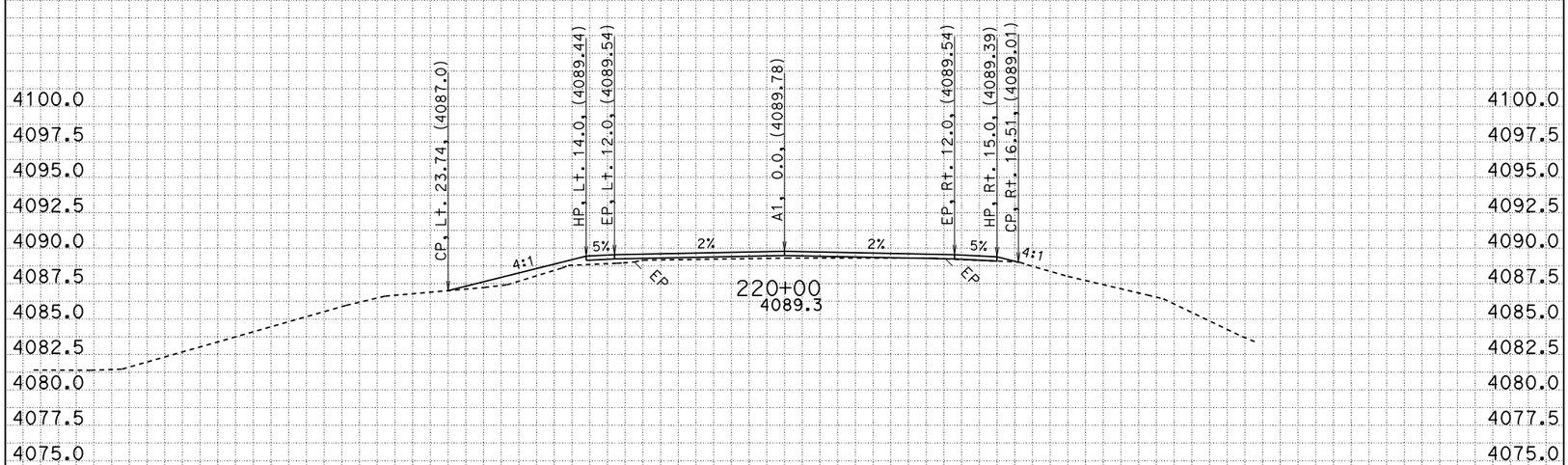

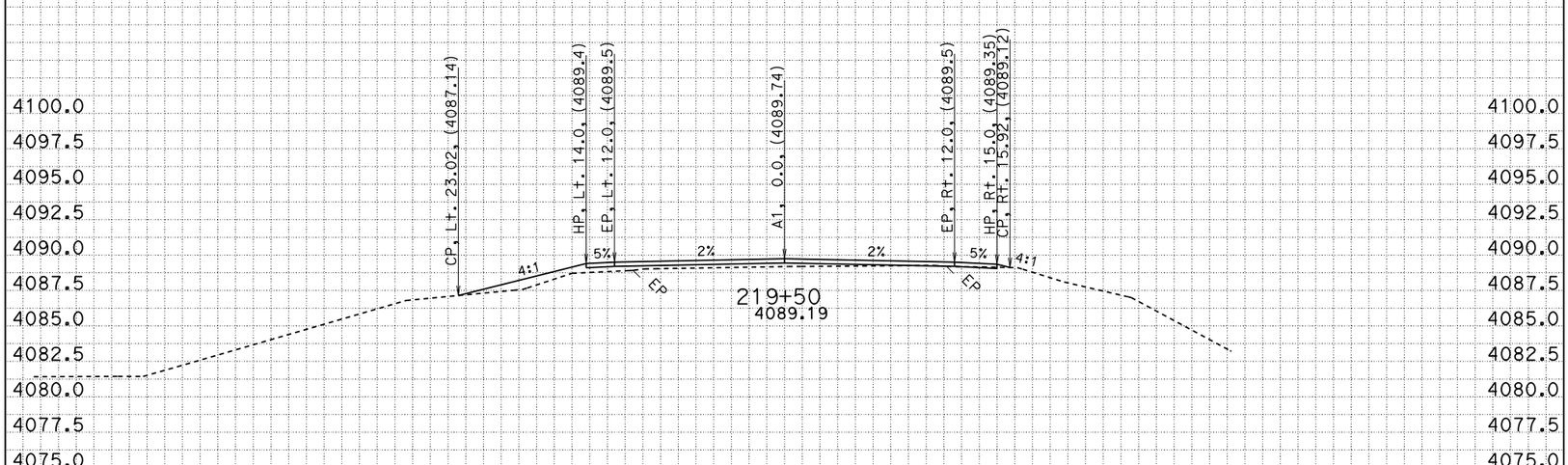

4100.0 4097.5 4095.0 4092.5 4090.0 4087.5 4085.0 4082.5 4080.0 4077.5 4075.0

-50 -45 -40 -35 -30 -25 -20 -15 -10 -5 0 5 10 15 20 25 30 35 40 45 50

All Dimensions are U.S. Survey Feet

CONTRACT: 02-4e8004
CREATED BY: R. Flood
DATE: 8/3/2015

DIST/CO/RTE/PM: 02/SIS/161/2.7-4.5

SCALE: 1" = 5' Horiz.
1" = 5' Vert.

PROJECT ID: 0212000061

A1
CROSS SECTIONS

FOR EARTHWORK DEVELOPMENT ONLY

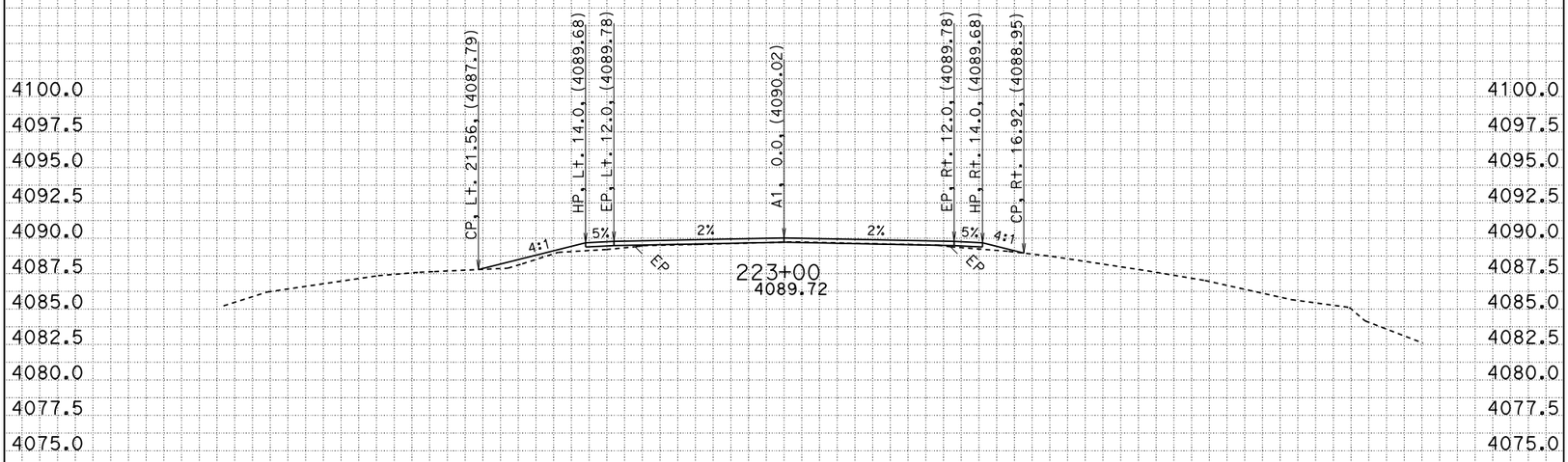

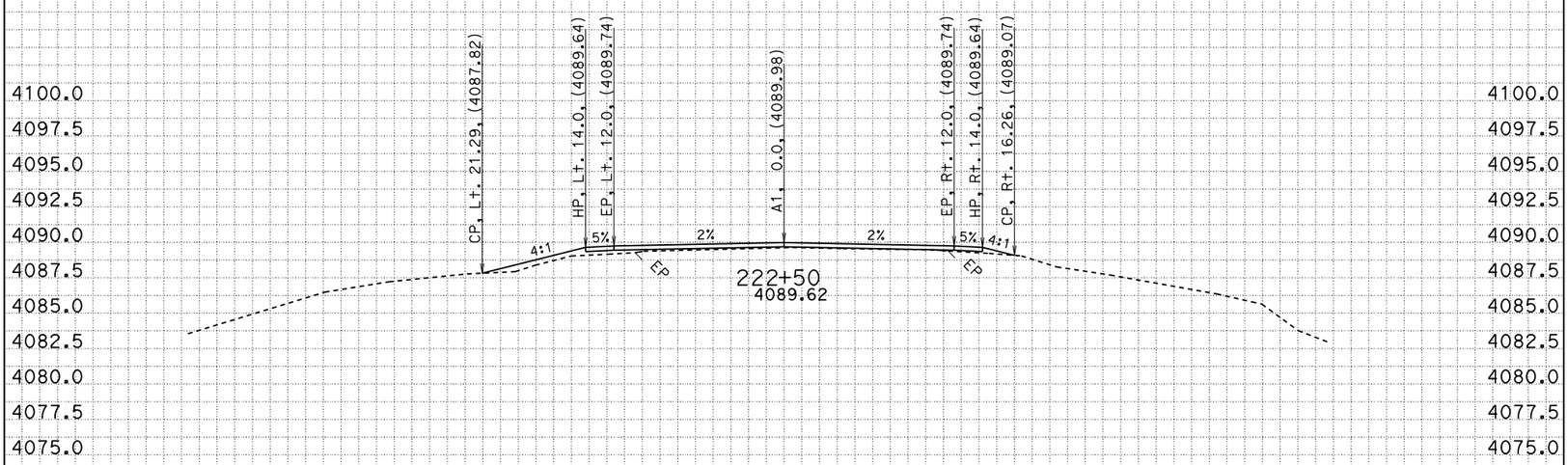

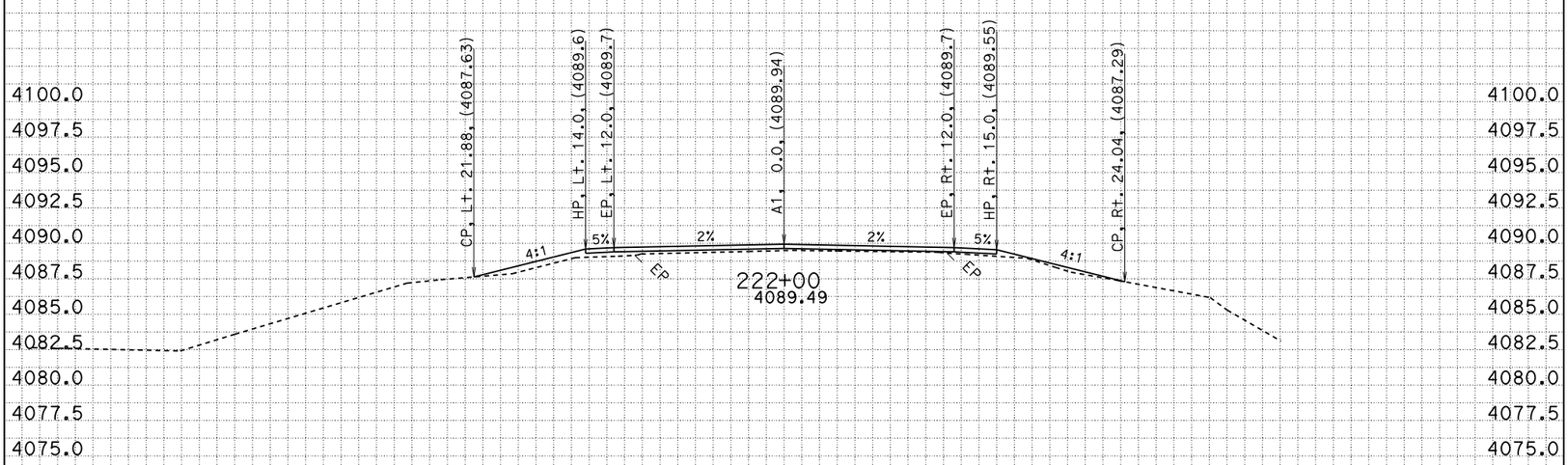

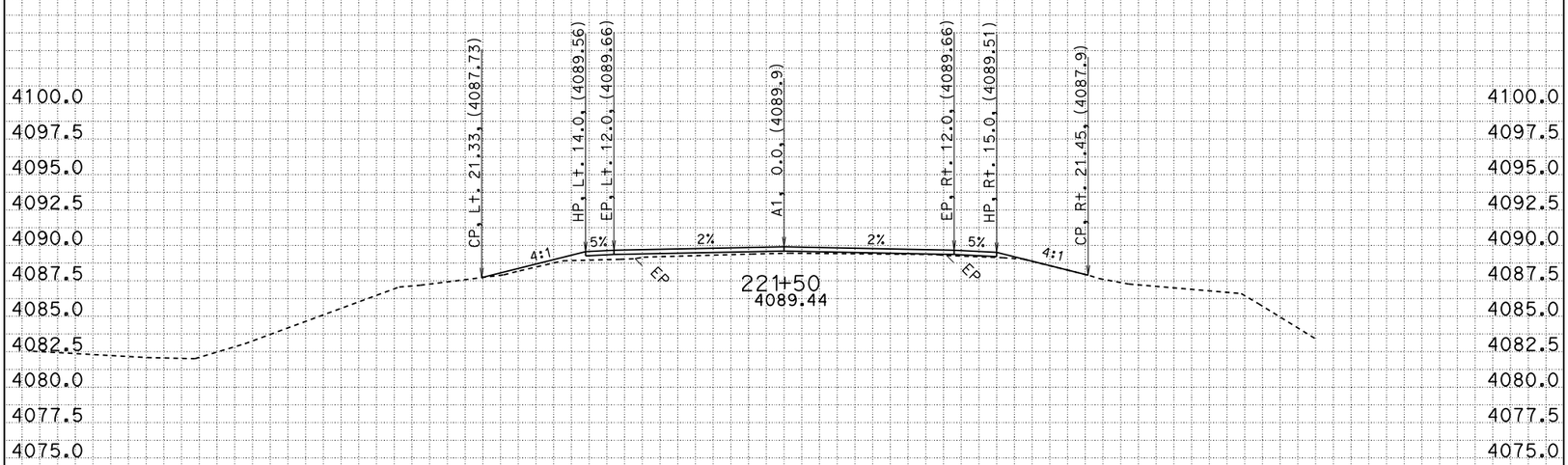

-50 -45 -40 -35 -30 -25 -20 -15 -10 -5 0 5 10 15 20 25 30 35 40 45 50

All Dimensions are U.S. Survey Feet

CONTRACT: 02-4e8004
CREATED BY: R. Flood
DATE: 8/3/2015

DIST/CO/RTE/PM: 02/SIS/161/2.7-4.5

SCALE: 1" = 5' Horiz.
1" = 5' Vert.

PROJECT ID: 0212000061

A1
CROSS SECTIONS

FOR EARTHWORK DEVELOPMENT ONLY

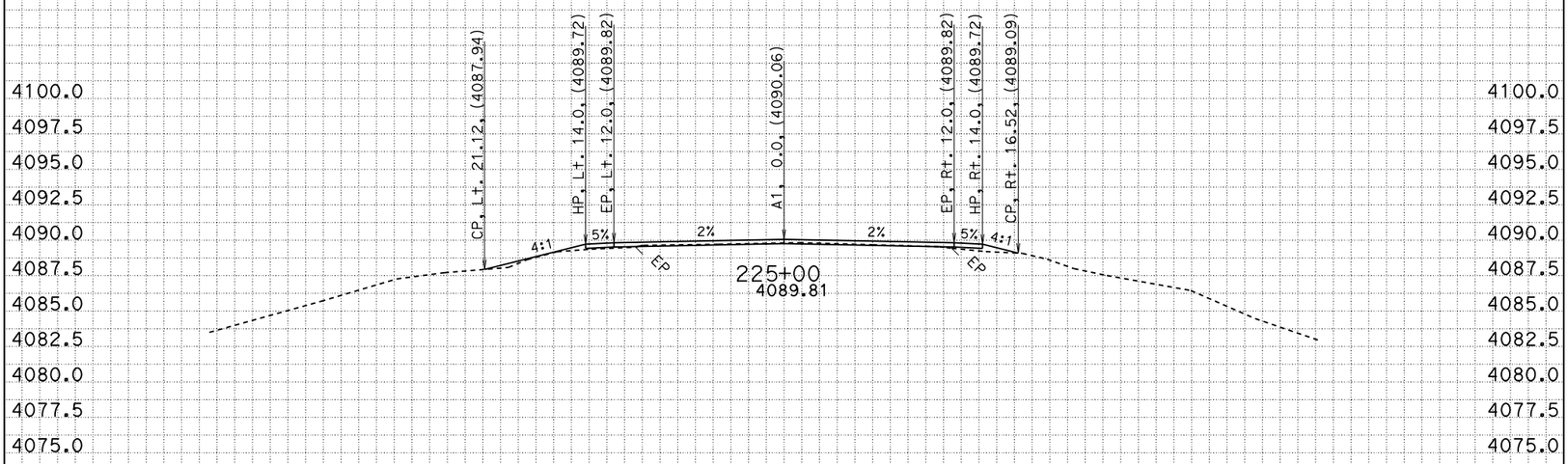

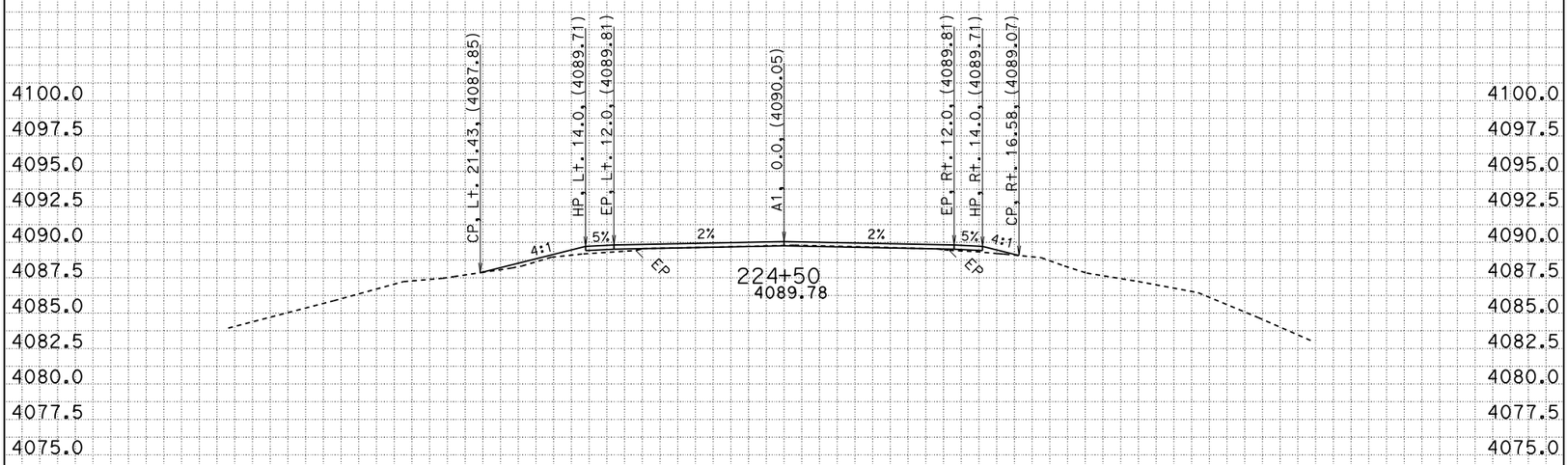

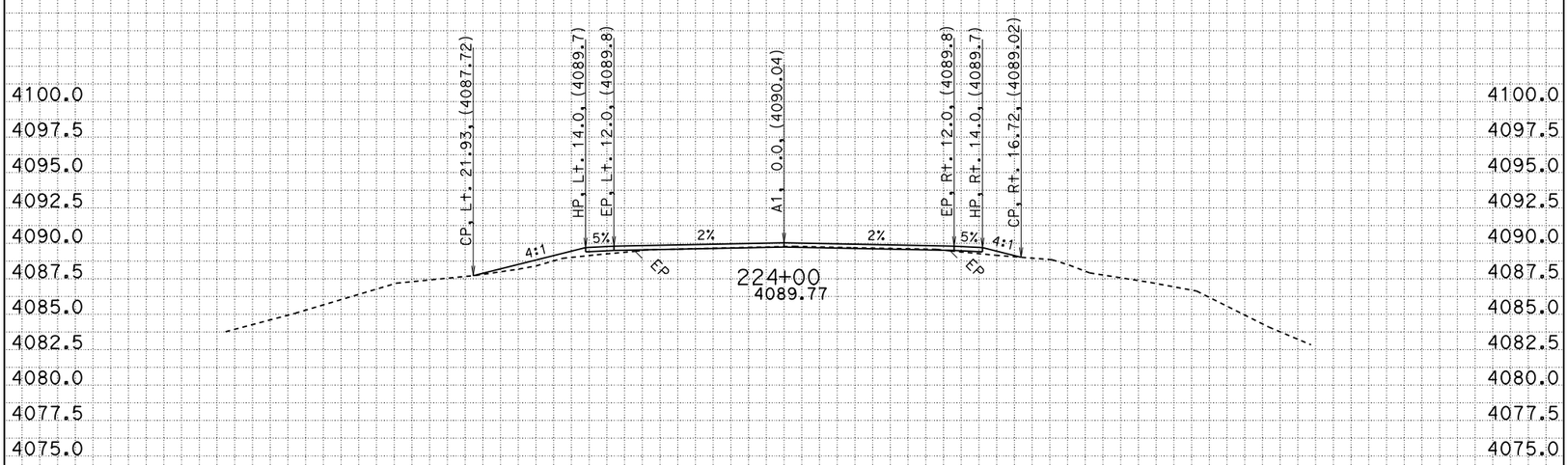

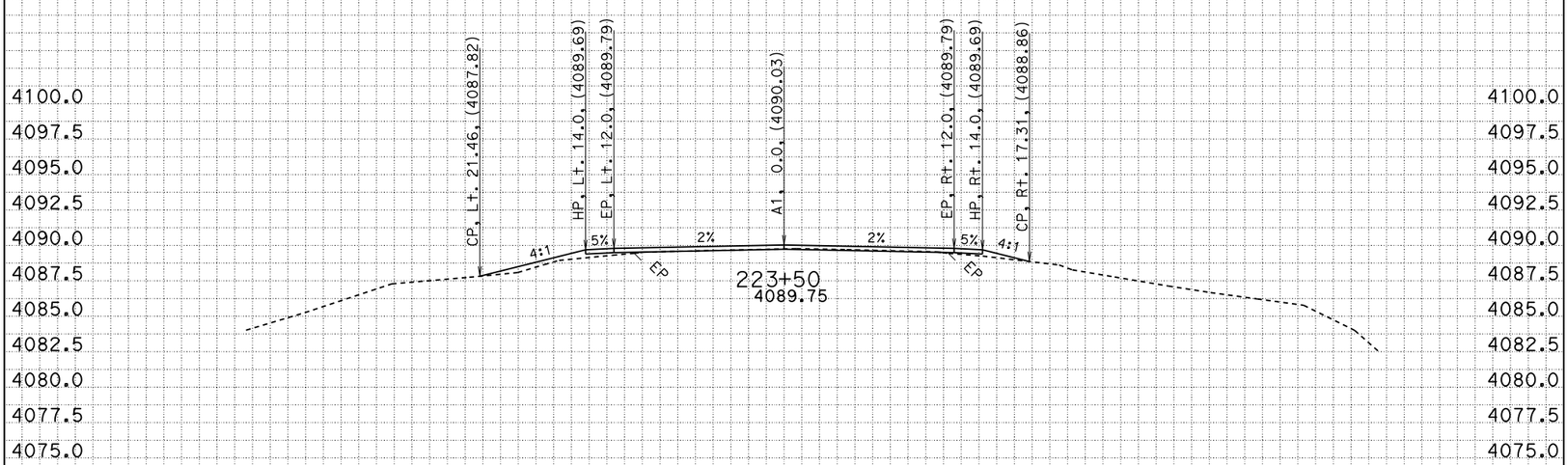

-50 -45 -40 -35 -30 -25 -20 -15 -10 -5 0 5 10 15 20 25 30 35 40 45 50

All Dimensions are U.S. Survey Feet

CONTRACT: 02-4e8004
CREATED BY: R. Flood
DATE: 8/3/2015

DIST/CO/RTE/PM: 02/SIS/161/2.7-4.5

SCALE: 1" = 5' Horiz.
1" = 5' Vert.

PROJECT ID: 0212000061

A1
CROSS SECTIONS

FOR EARTHWORK DEVELOPMENT ONLY

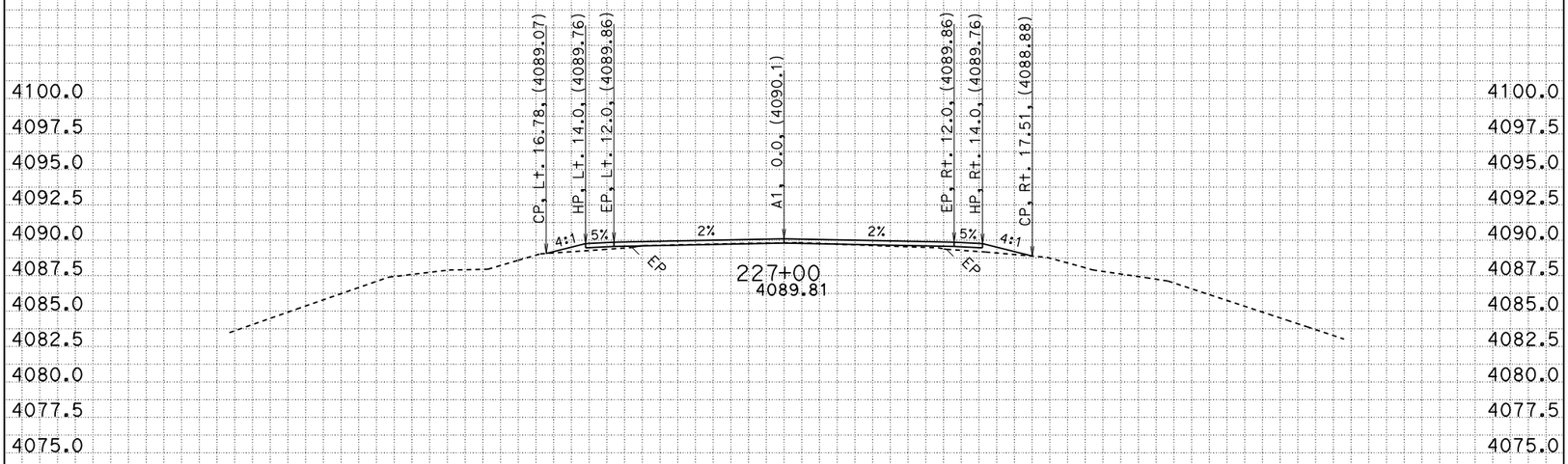

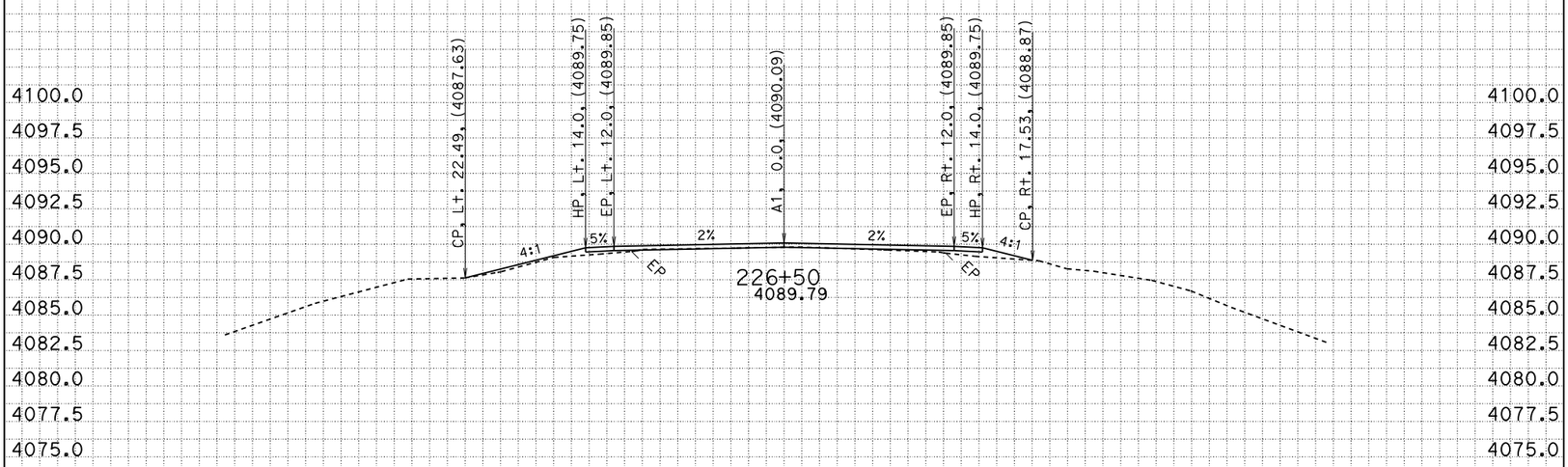

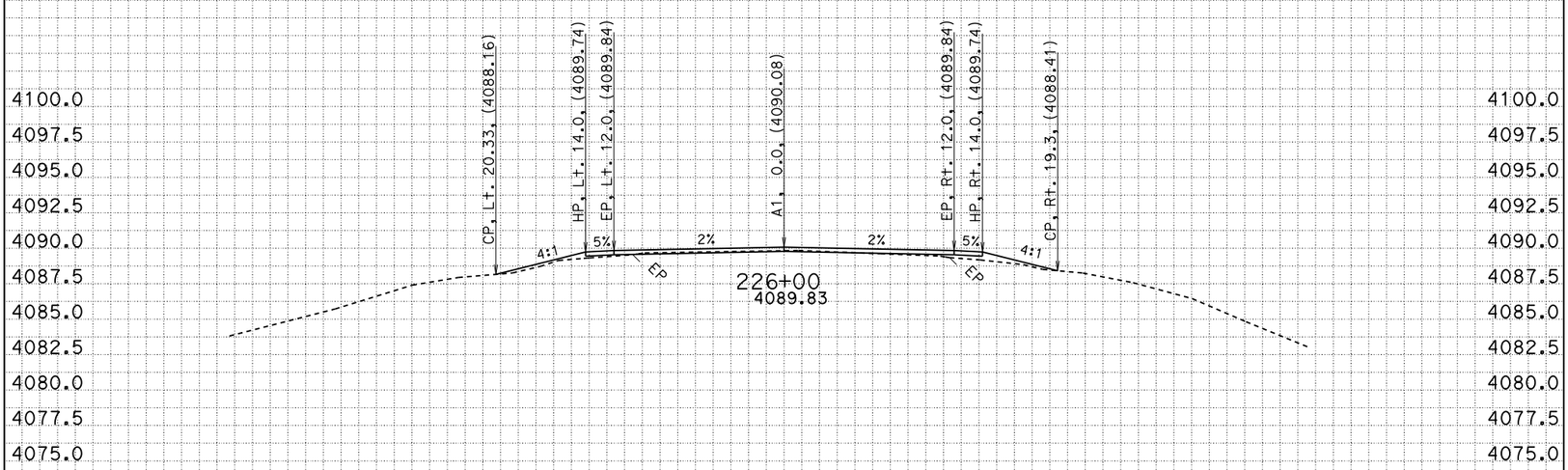

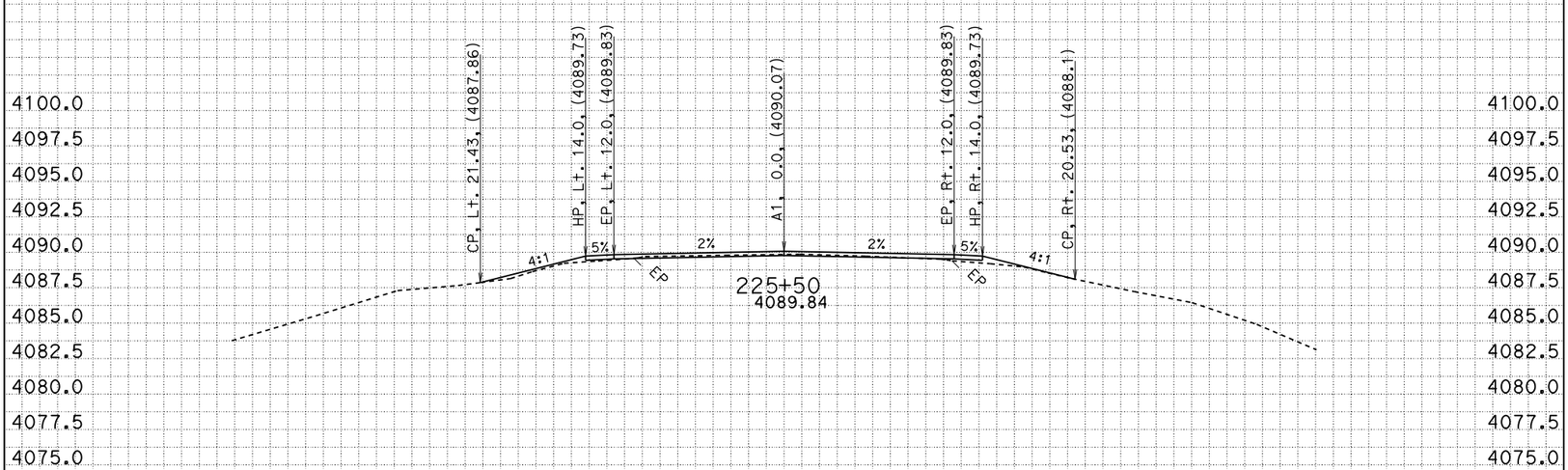

-50 -45 -40 -35 -30 -25 -20 -15 -10 -5 0 5 10 15 20 25 30 35 40 45 50

All Dimensions are U.S. Survey Feet

CONTRACT: 02-4e8004
CREATED BY: R. Flood
DATE: 8/3/2015

DIST/CO/RTE/PM: 02/SIS/161/2.7-4.5

SCALE: 1" = 5' Horiz.
1" = 5' Vert.

PROJECT ID: 0212000061

A1
CROSS SECTIONS

FOR EARTHWORK DEVELOPMENT ONLY

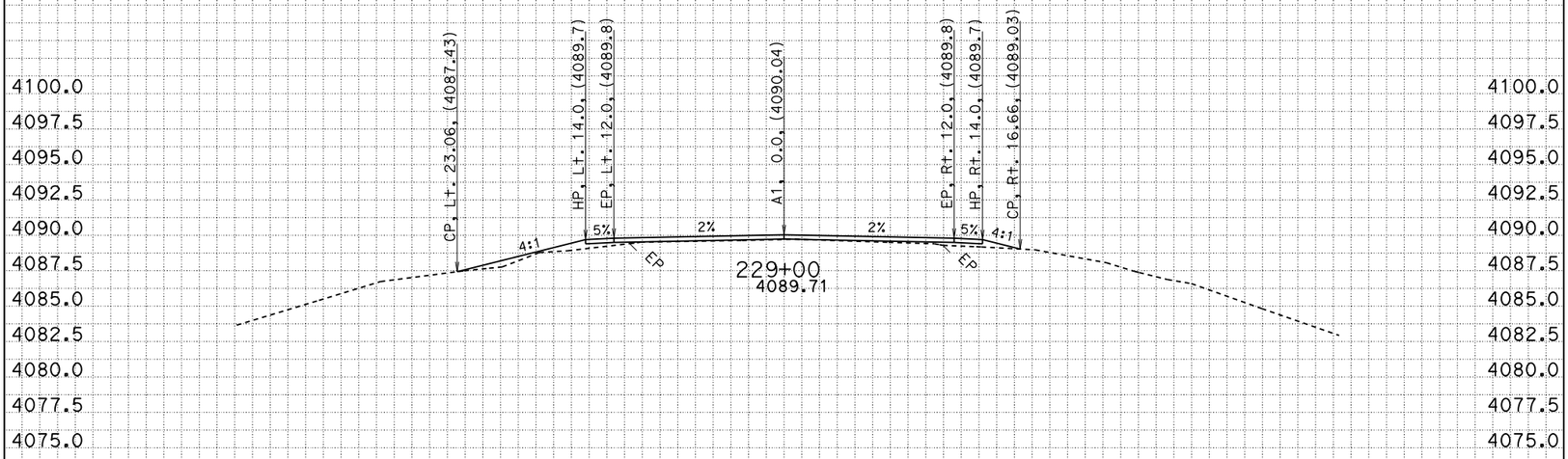

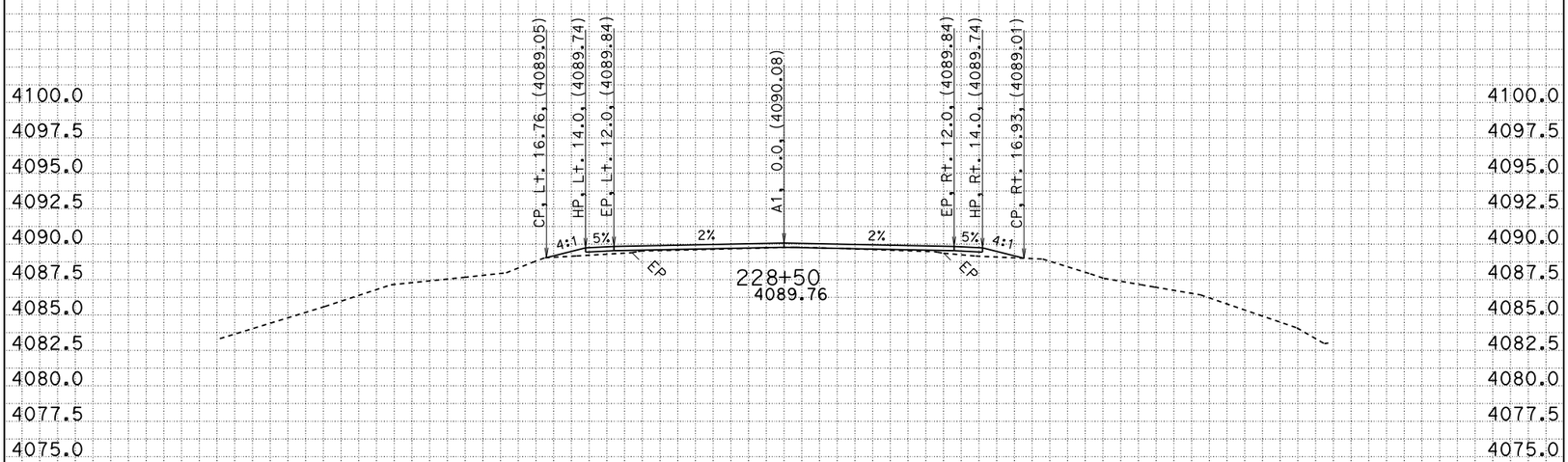

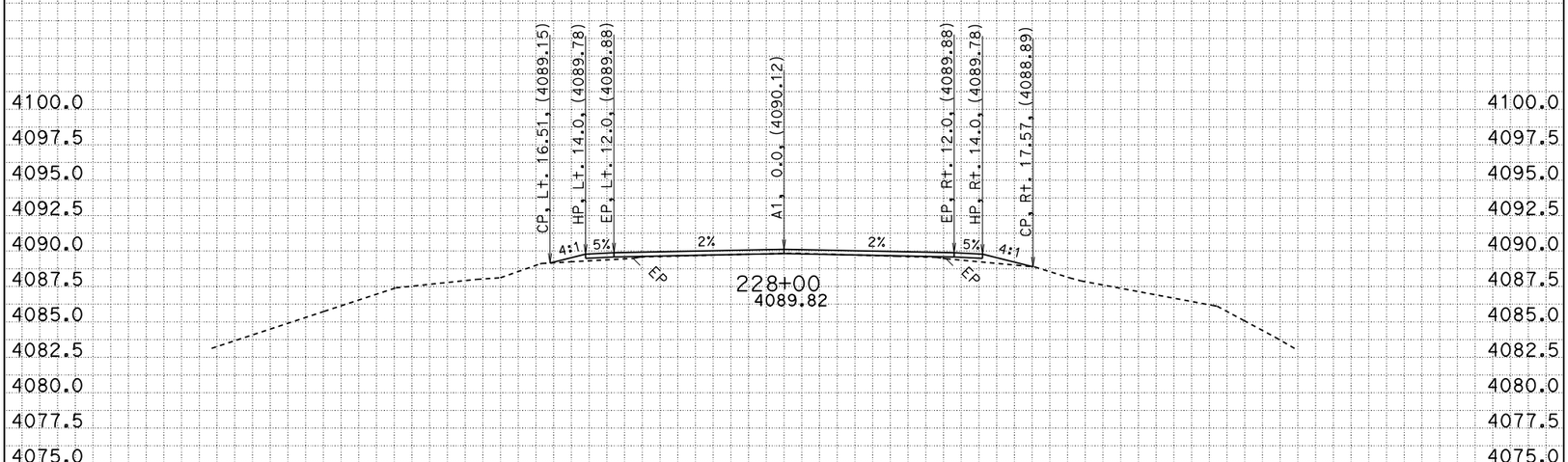

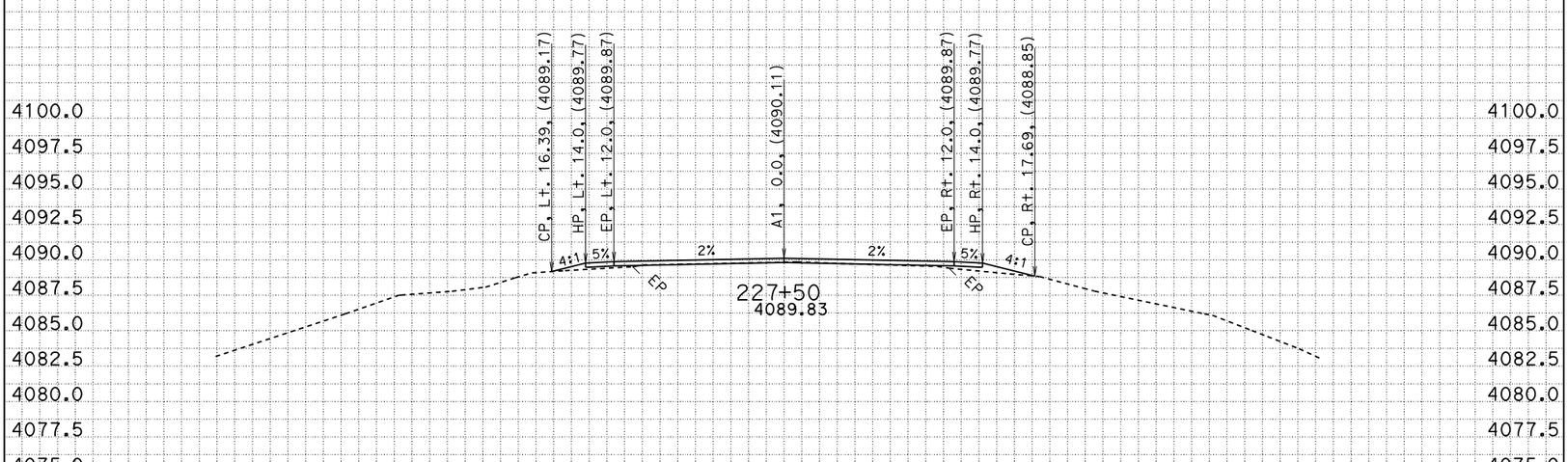

-50 -45 -40 -35 -30 -25 -20 -15 -10 -5 0 5 10 15 20 25 30 35 40 45 50

All Dimensions are U.S. Survey Feet

CONTRACT: 02-4e8004
CREATED BY: R. Flood
DATE: 8/3/2015

DIST/CO/RTE/PM: 02/SIS/161/2.7-4.5

SCALE: 1" = 5' Horiz.
1" = 5' Vert.

PROJECT ID: 0212000061

A1
CROSS SECTIONS

FOR EARTHWORK DEVELOPMENT ONLY

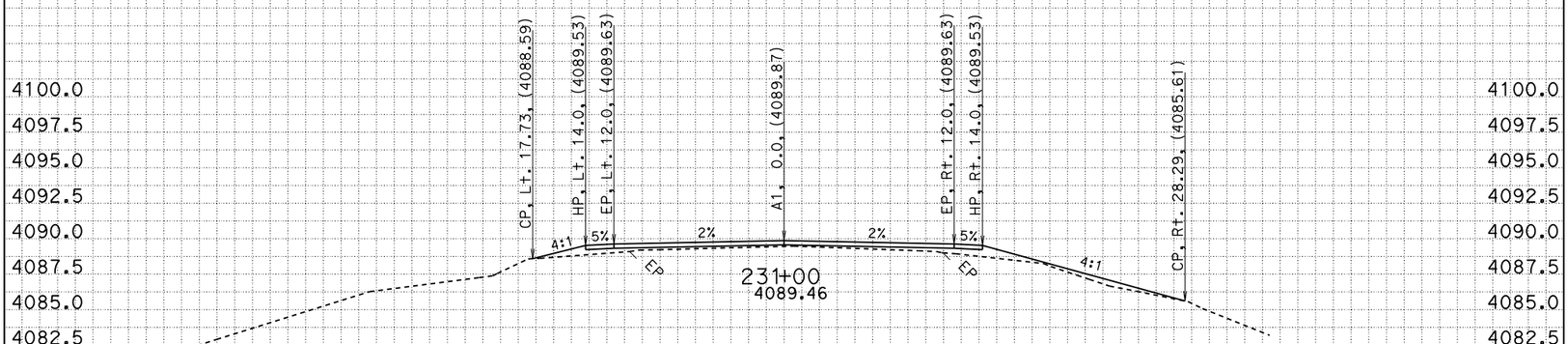

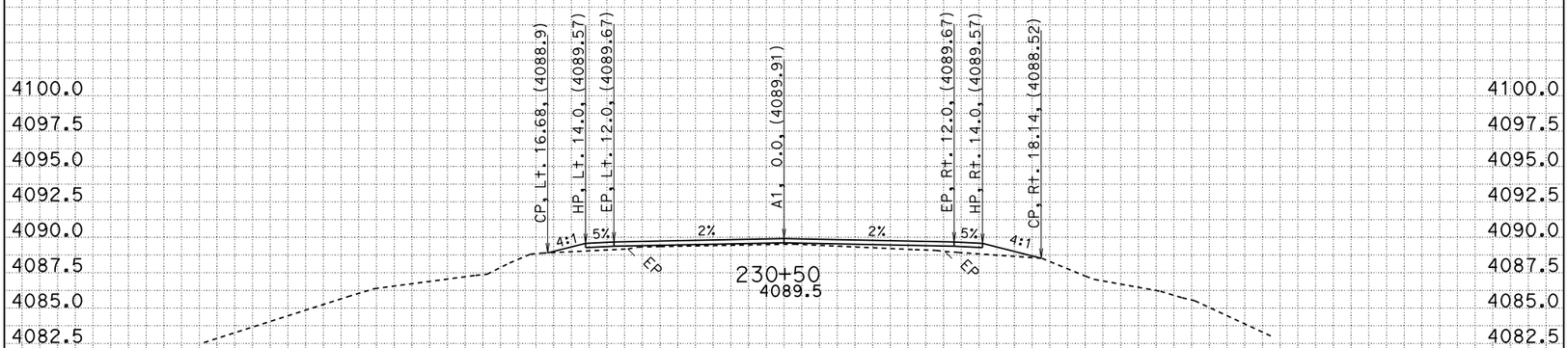

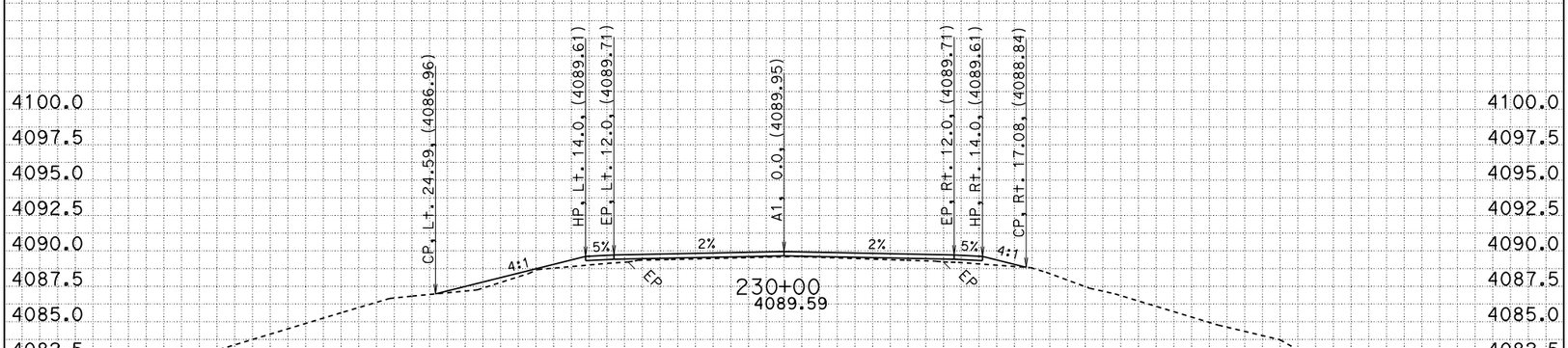

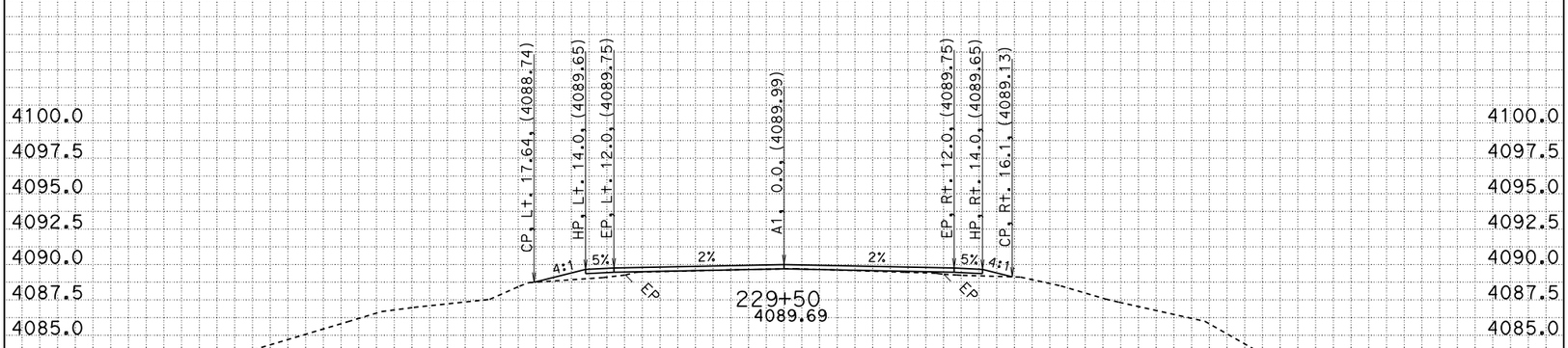

4100.0 4097.5 4095.0 4092.5 4090.0 4087.5 4085.0 4082.5 4080.0 4077.5 4075.0

-50 -45 -40 -35 -30 -25 -20 -15 -10 -5 0 5 10 15 20 25 30 35 40 45 50

All Dimensions are U.S. Survey Feet

CONTRACT: 02-4e8004
CREATED BY: R. Flood
DATE: 8/3/2015

DIST/CO/RTE/PM: 02/SIS/161/2.7-4.5

SCALE: 1" = 5' Horiz.
1" = 5' Vert.

PROJECT ID: 0212000061

A1
CROSS SECTIONS

FOR EARTHWORK DEVELOPMENT ONLY

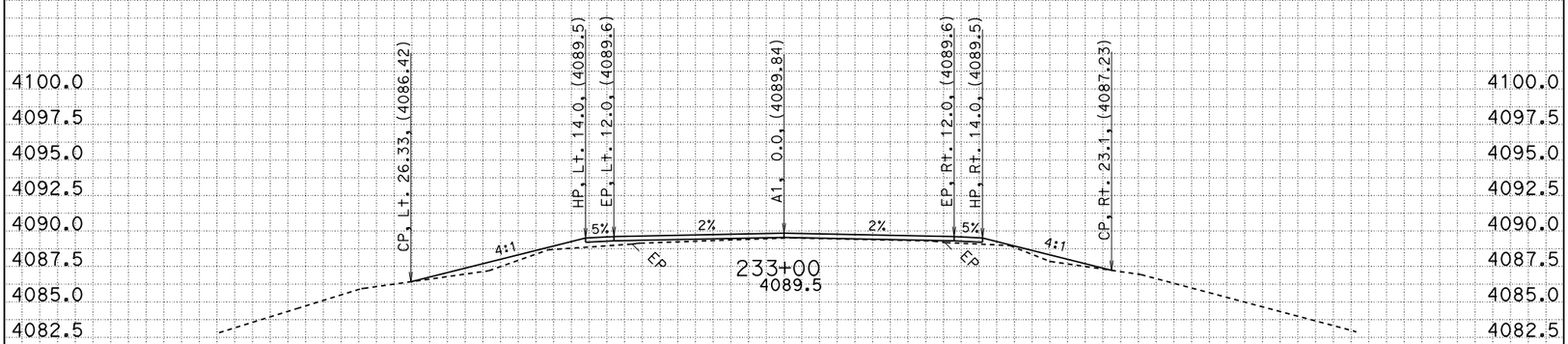

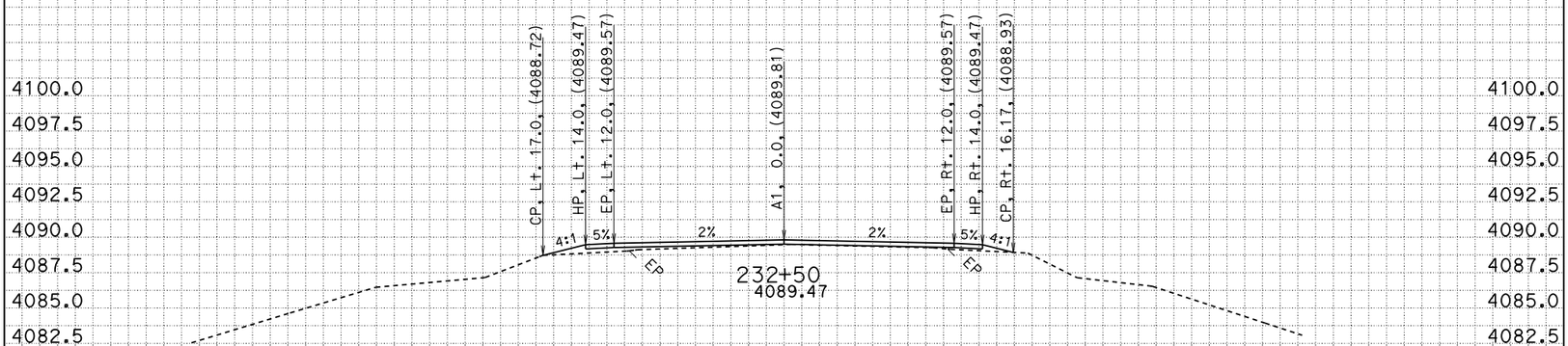

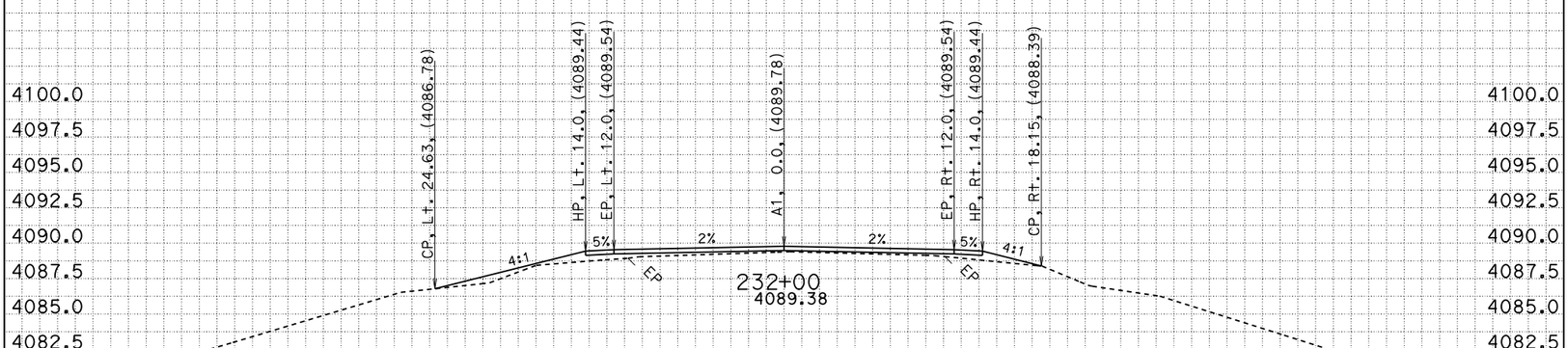

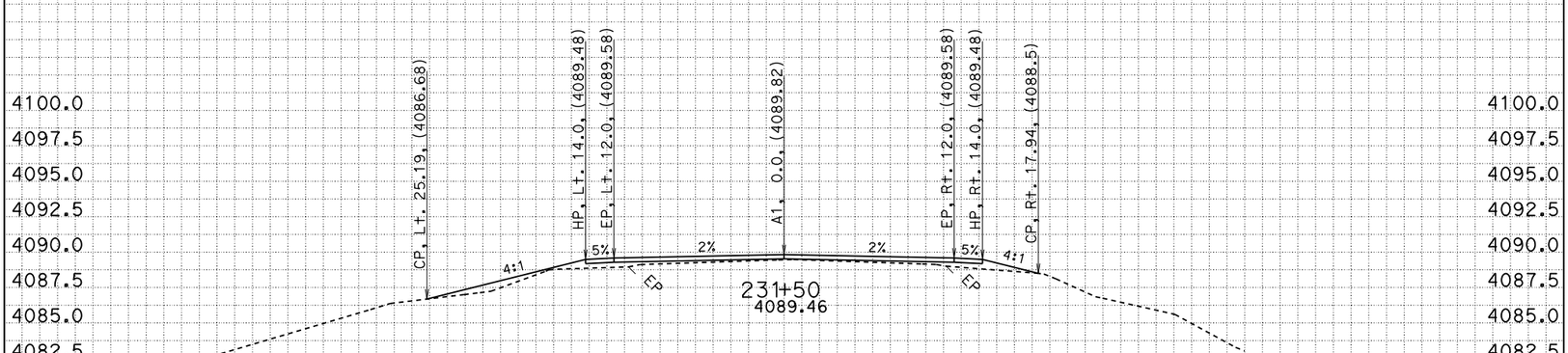

All Dimensions are U.S. Survey Feet

CONTRACT: 02-4e8004
CREATED BY: R. Flood
DATE: 8/3/2015

DIST/CO/RTE/PM: 02/SIS/161/2.7-4.5

SCALE: 1" = 5' Horiz.
1" = 5' Vert.

PROJECT ID: 0212000061

A1
CROSS SECTIONS

FOR EARTHWORK DEVELOPMENT ONLY



All Dimensions are U.S. Survey Feet

CONTRACT: 02-4e8004
CREATED BY: R. Flood
DATE: 8/3/2015

DIST/CO/RTE/PM: 02/SIS/161/2.7-4.5

SCALE: 1" = 5' Horiz.
1" = 5' Vert.

PROJECT ID: 0212000061

A1
CROSS SECTIONS

FOR EARTHWORK DEVELOPMENT ONLY

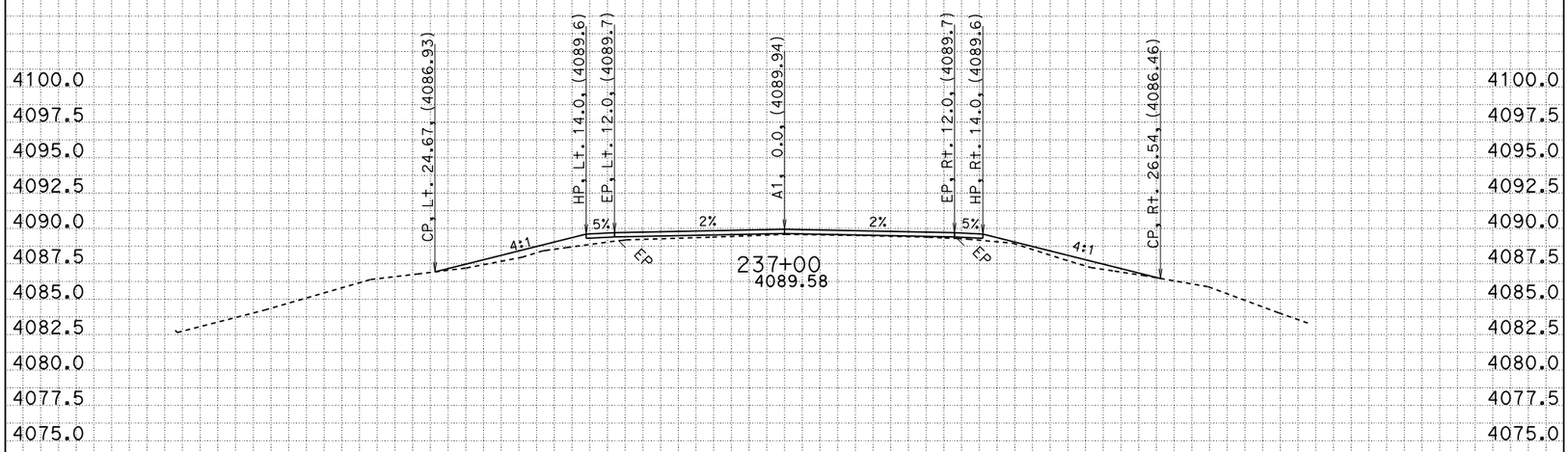

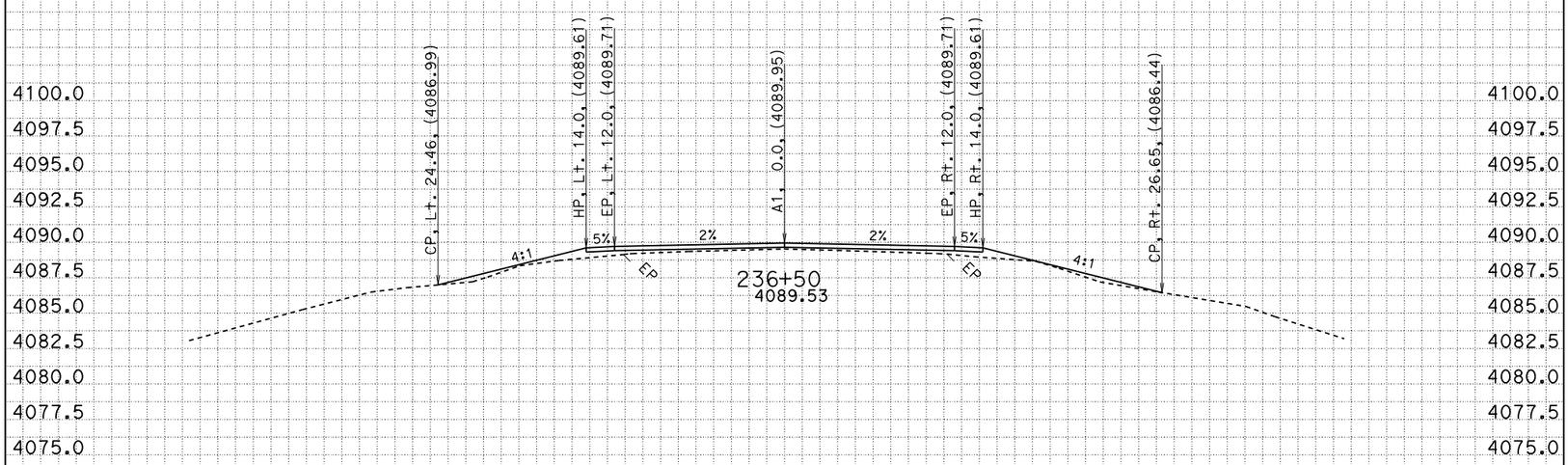

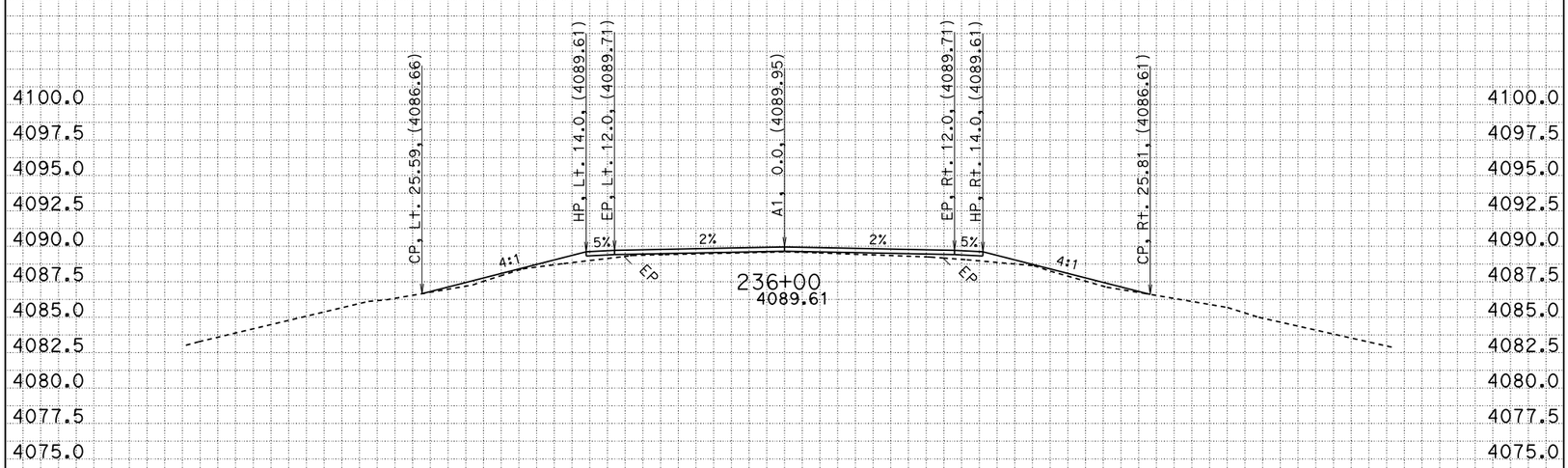

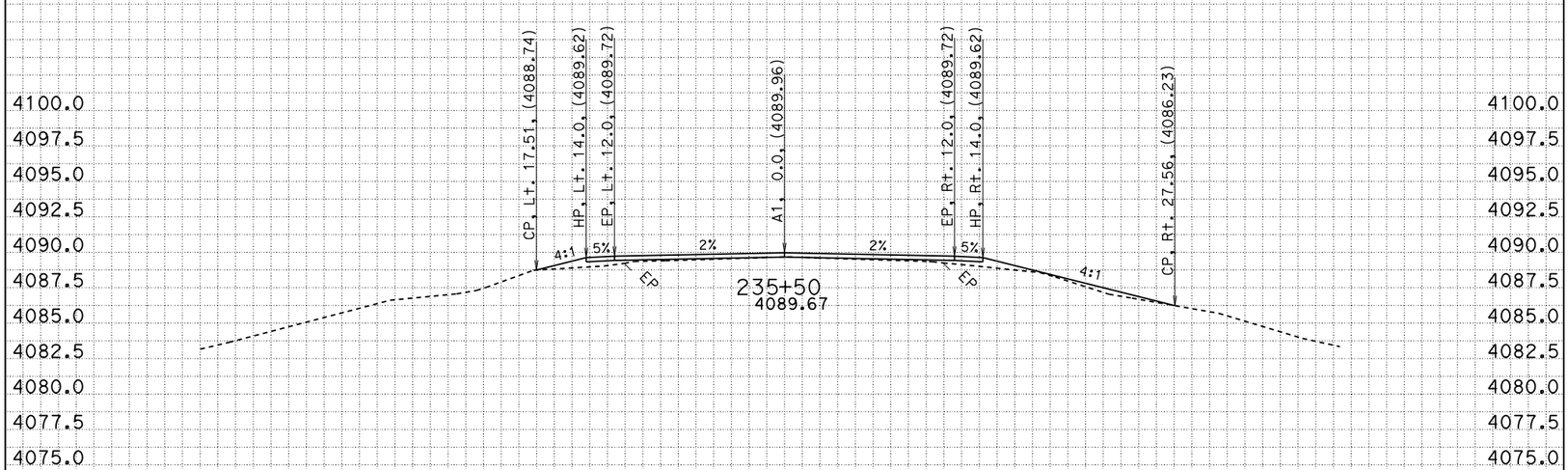

-50 -45 -40 -35 -30 -25 -20 -15 -10 -5 0 5 10 15 20 25 30 35 40 45 50

All Dimensions are U.S. Survey Feet

CONTRACT: 02-4e8004
CREATED BY: R. Flood
DATE: 8/3/2015

DIST/CO/RTE/PM: 02/SIS/161/2.7-4.5

SCALE: 1" = 5' Horiz.
1" = 5' Vert.

PROJECT ID: 0212000061

A1
CROSS SECTIONS

FOR EARTHWORK DEVELOPMENT ONLY

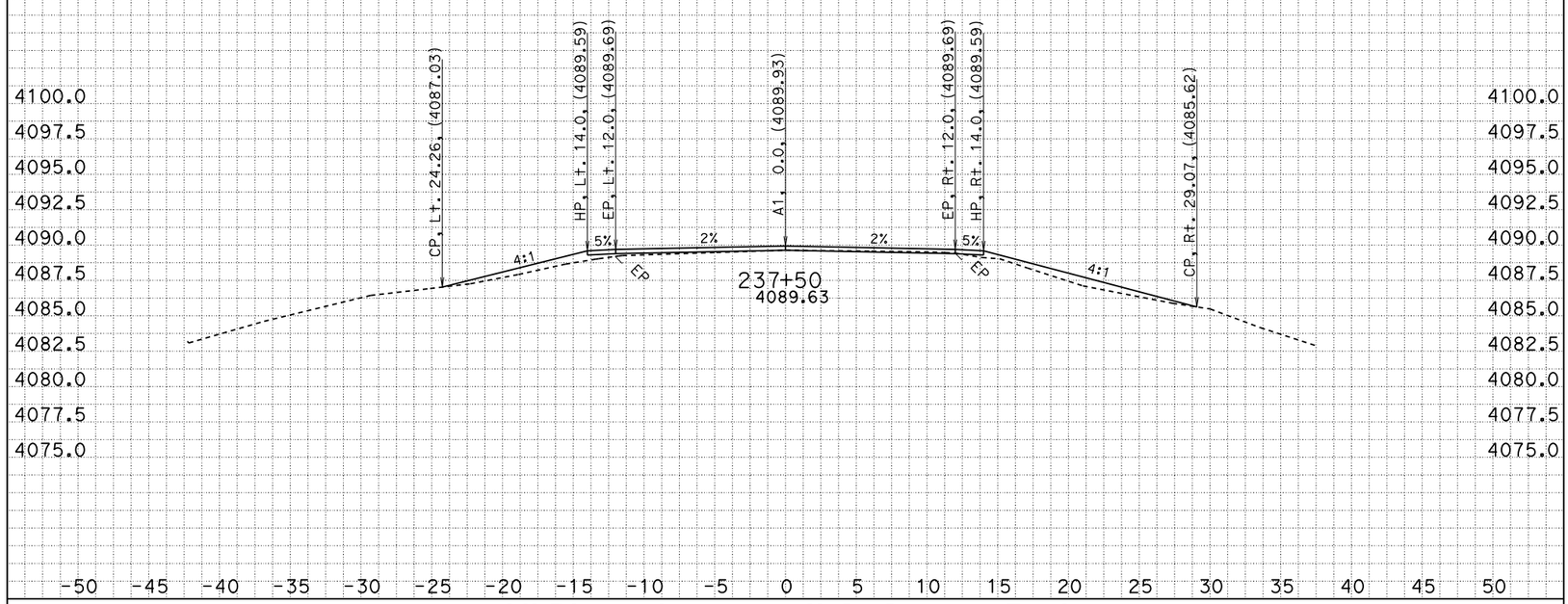

All Dimensions are U.S. Survey Feet

CONTRACT: 02-4e8004
CREATED BY: R. Flood
DATE: 8/3/2015

DIST/CO/RTE/PM: 02/SIS/161/2.7-4.5

SCALE: 1" = 5' Horiz.
1" = 5' Vert.

PROJECT ID: 0212000061

A1
CROSS SECTIONS