# FOR EARTHWORK DEVELOPMENT ONLY

**All Dimensions are U.S. Survey Feet**

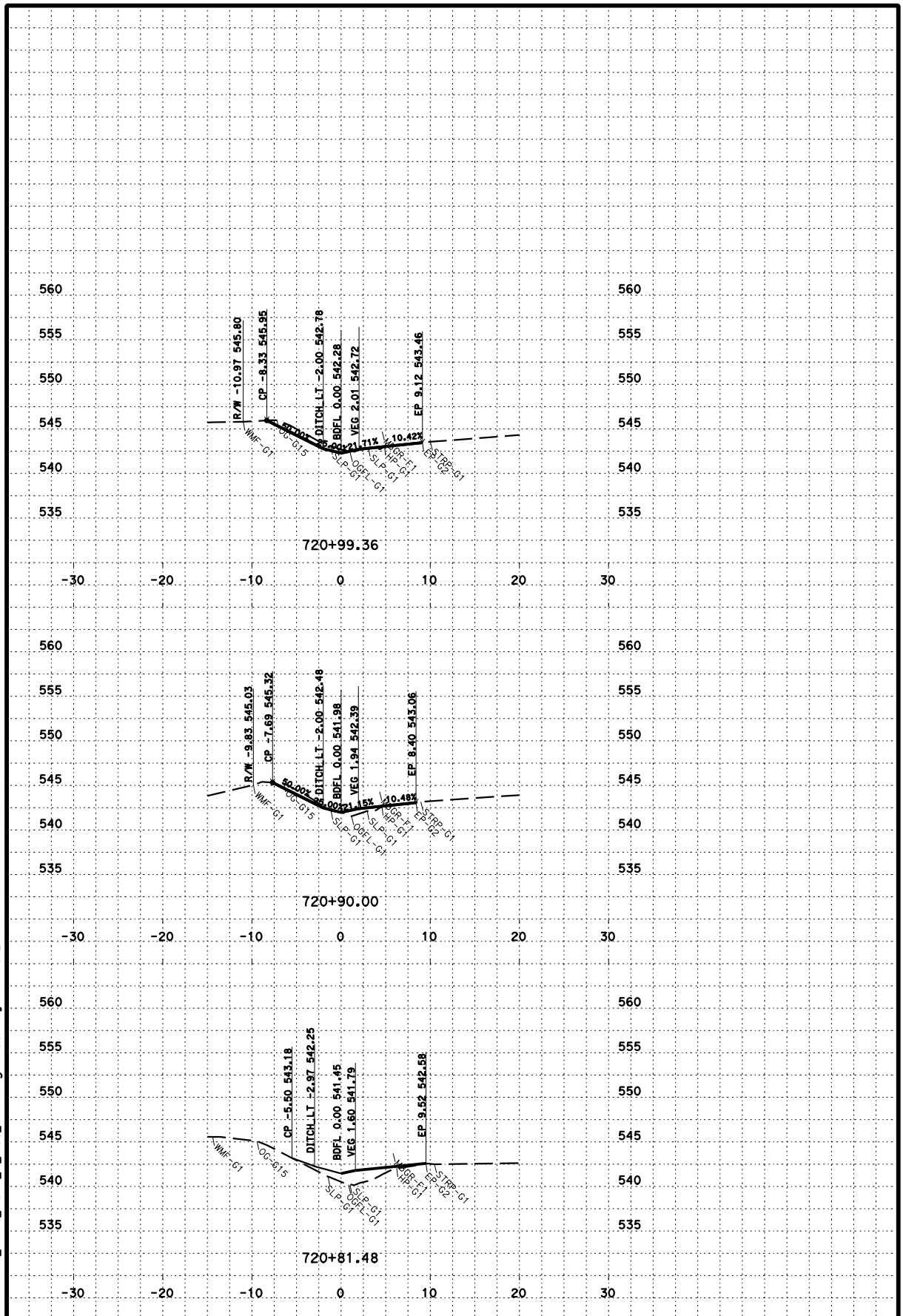


P:\proj1\02\4E430\design\C3D\Corridors
Barracuda Curve PM_1176_TEMP_X_C3D_DWG.dwg - 30-May-14 10:27 AM

PLOTTED DATE: 30-MAY-2014

SCALE: 1"=5' Horiz.
1"=5' Vert.

PROJECT ID: 02-4E4304, 02-0002-0284

CONTRACT: 02-4E4304, 02-0002-0284
DIST/CO/RTE/PM: 02/SHA/044/R4.2/R14.5
CREATED BY: s116864

**BDFL**
CROSS SECTIONS
1 OF 5

# FOR EARTHWORK DEVELOPMENT ONLY

**All Dimensions are U.S. Survey Feet**

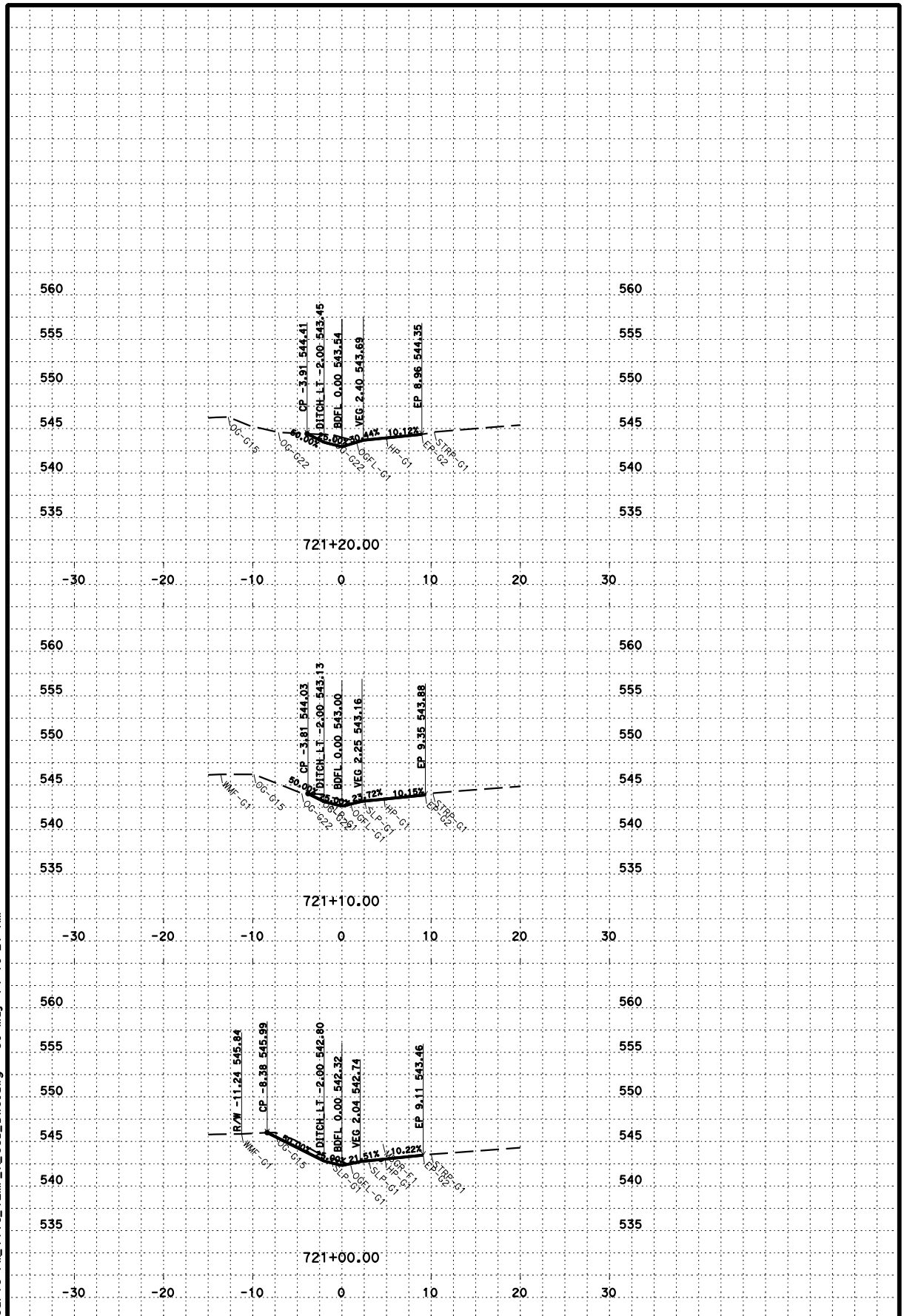


P:\proj1\02\4E430\design\C3D\Corridors
Barracuda Curve PM_1176_TEMP_X_C3D_DWG.dwg - 30-May-14 10:27 AM

PLOTTED DATE: 30-MAY-2014

SCALE: 1"=5' Horiz.
1"=5' Vert.

PROJECT ID: 02-4E4304, 02-0002-0284

CONTRACT: 02-4E4304, 02-0002-0284
DIST/CO/RTE/PM: 02/SHA/044/R4.2/R14.5
CREATED BY: s116864

**BDFL**
CROSS SECTIONS
2 OF 5

# FOR EARTHWORK DEVELOPMENT ONLY

**All Dimensions are U.S. Survey Feet**

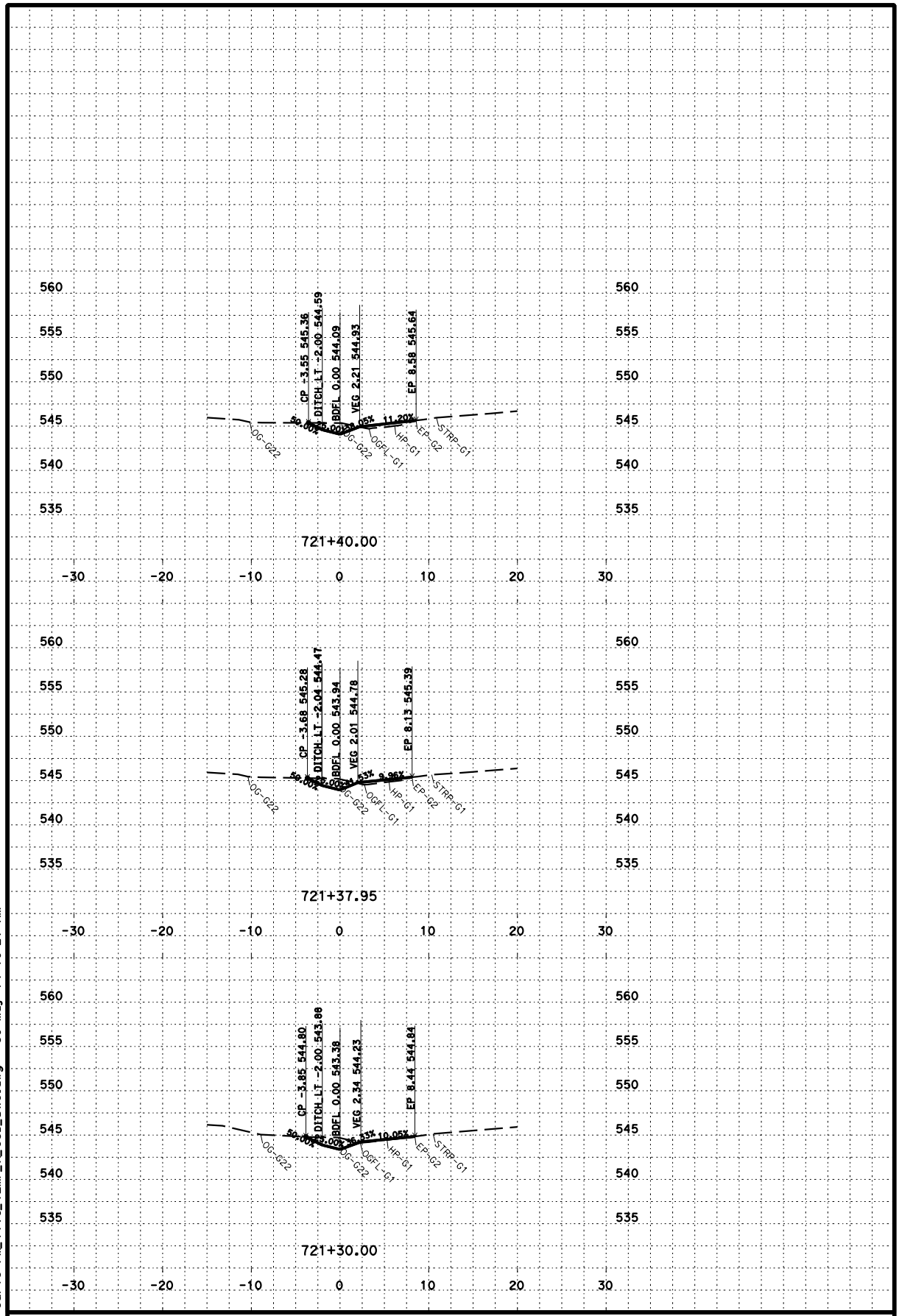


P:\proj1\02\4E430\design\C3D\Corridors
Barracuda Curve PM_1176_TEMP_X_C3D_DWG.dwg - 30-May-14 10:27 AM

PLOTTED DATE: 30-MAY-2014

SCALE: 1"=5' Horiz.
1"=5' Vert.

PROJECT ID: 02-4E4304, 02-0002-0284

CONTRACT: 02-4E4304, 02-0002-0284
DIST/CO/RTE/PM: 02/SHA/044/R4.2/R14.5
CREATED BY: s116864

**BDFL**
CROSS SECTIONS
3 OF 5

# FOR EARTHWORK DEVELOPMENT ONLY

**All Dimensions are U.S. Survey Feet**

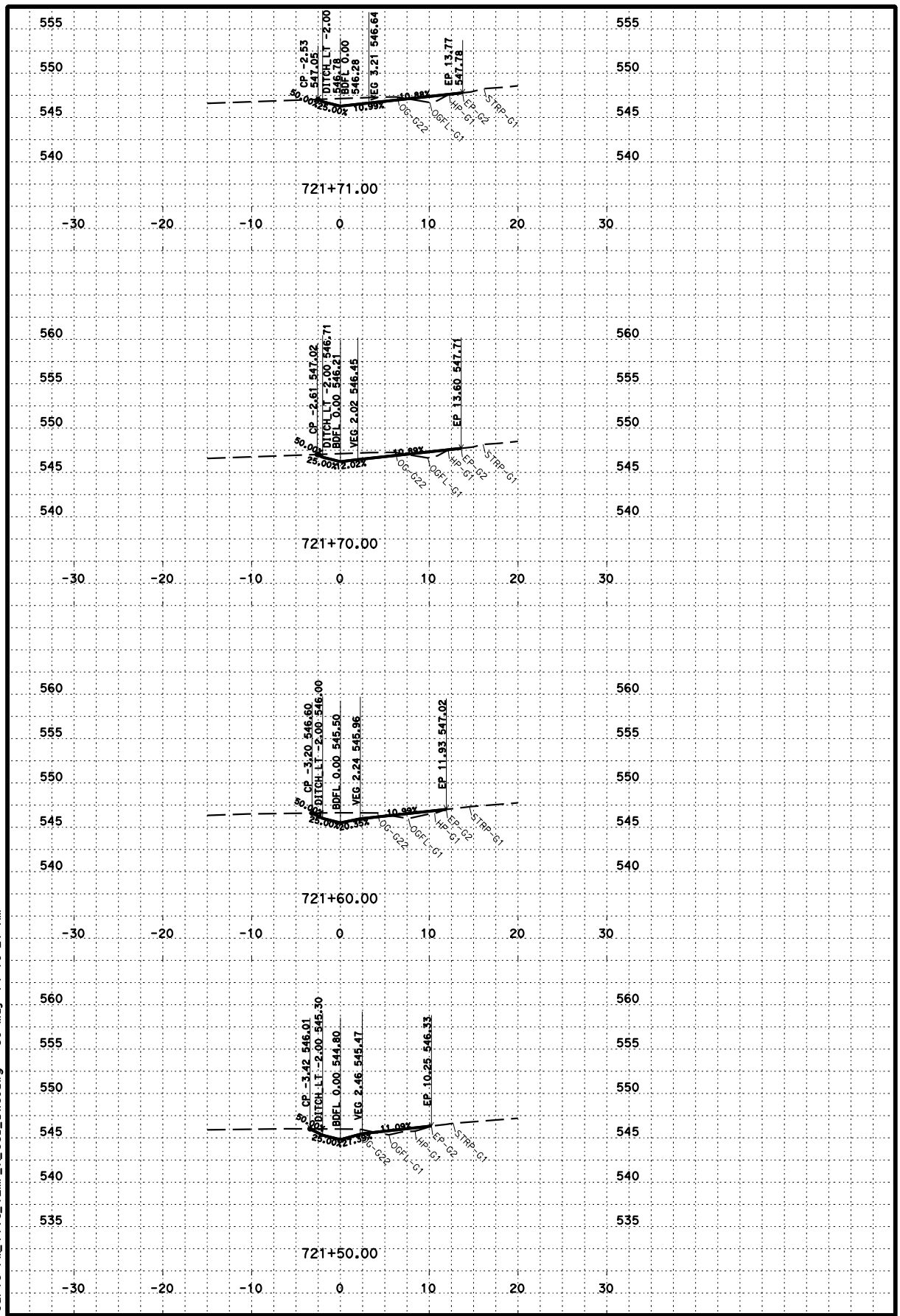


P:\proj1\02\4E430\design\C3D\Corridors
Barracuda Curve PM_1176_TEMP_X_C3D_DWG.dwg - 30-May-14 10:27 AM

PLOTTED DATE: 30-MAY-2014

SCALE: 1"=5' Horiz.
1"=5' Vert.

PROJECT ID: 02-4E4304, 02-0002-0284

CONTRACT: 02-4E4304, 02-0002-0284
DIST/CO/RTE/PM: 02/SHA/044/R4.2/R14.5
CREATED BY: s116864

**BDFL**
CROSS SECTIONS
4 OF 5

# FOR EARTHWORK DEVELOPMENT ONLY

**All Dimensions are U.S. Survey Feet**

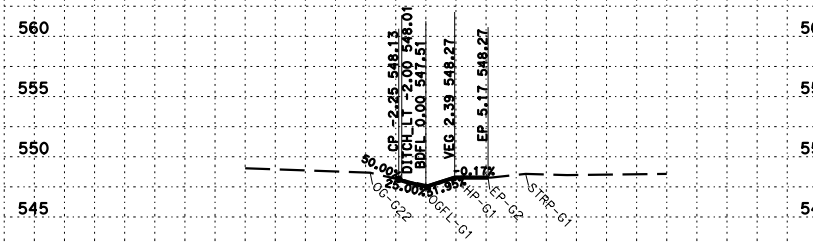


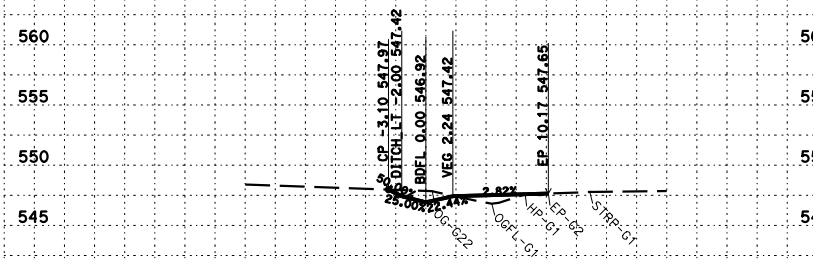


P:\proj1\02\4E430\design\C3D\Corridors
Barracuda Curve PM_1176_TEMP_X_C3D_DWG.dwg - 30-May-14 10:27 AM

PLOTTED DATE: 30-MAY-2014

SCALE: 1"=5' Horiz.
1"=5' Vert.

PROJECT ID: 02-4E4304, 02-0002-0284

CONTRACT: 02-4E4304, 02-0002-0284
DIST/CO/RTE/PM: 02/SHA/044/R4.2/R14.5
CREATED BY: s116864

**BDFL**
CROSS SECTIONS
5 OF 5

# FOR EARTHWORK DEVELOPMENT ONLY

**All Dimensions are U.S. Survey Feet**

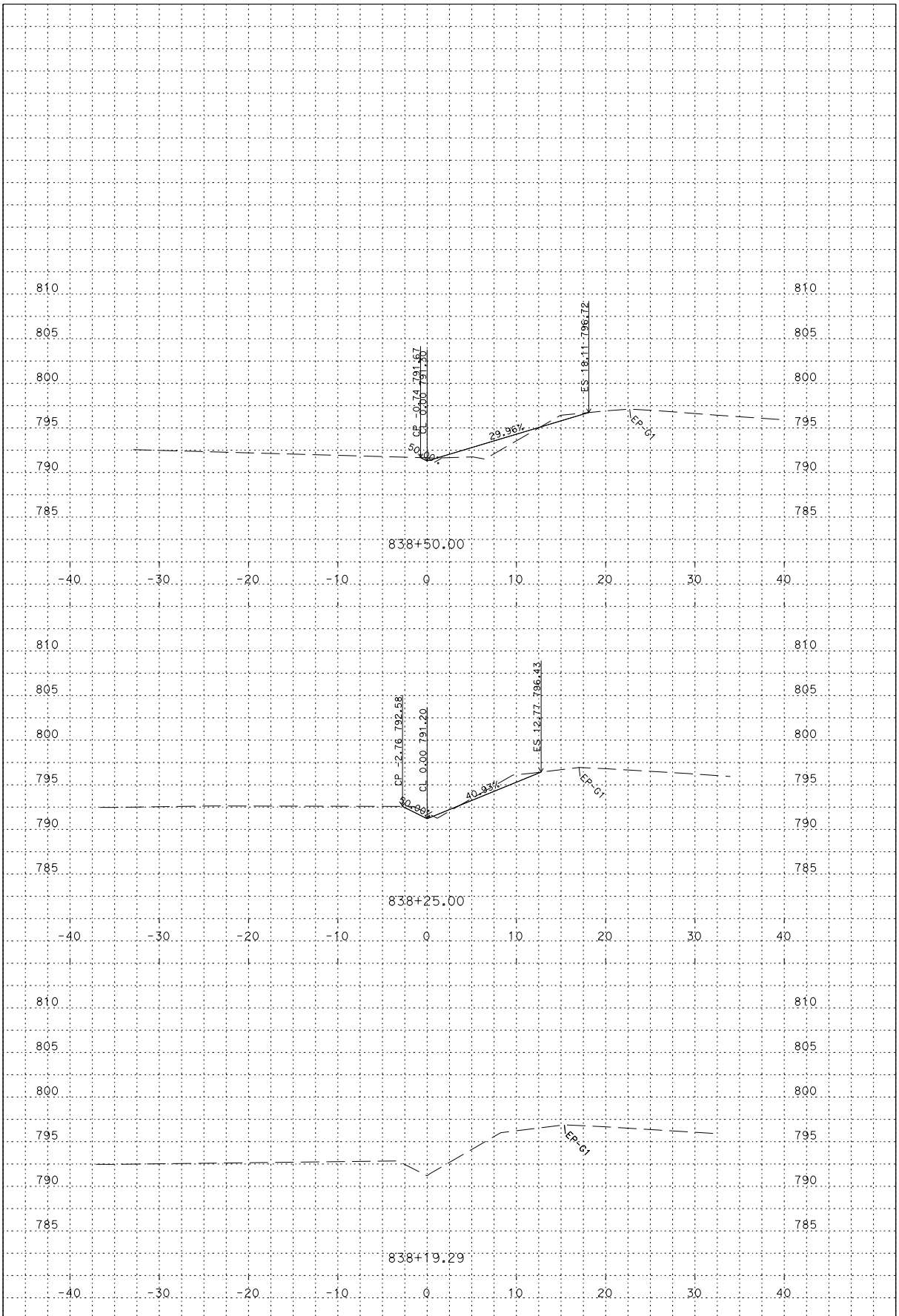


P:\proj1\02\4E430\design\C3D
KIRK_WORKING_TEMP_X_C3D_DWG.dwg - 2-May-14 9:37 AM

PLOTTED DATE: 30-MAY-2014

SCALE: 1"=5' Horiz.
1"=5' Vert.

PROJECT ID: 02-4E4304, 02-0002-0284

CONTRACT: 02-4E4304, 02-0002-0284
DIST/CO/RTE/PM: 02/SHA/044/R4.2/R14.5
CREATED BY: s116864

**DFL1**
CROSS SECTIONS
1 OF 10

# FOR EARTHWORK DEVELOPMENT ONLY

**All Dimensions are U.S. Survey Feet**

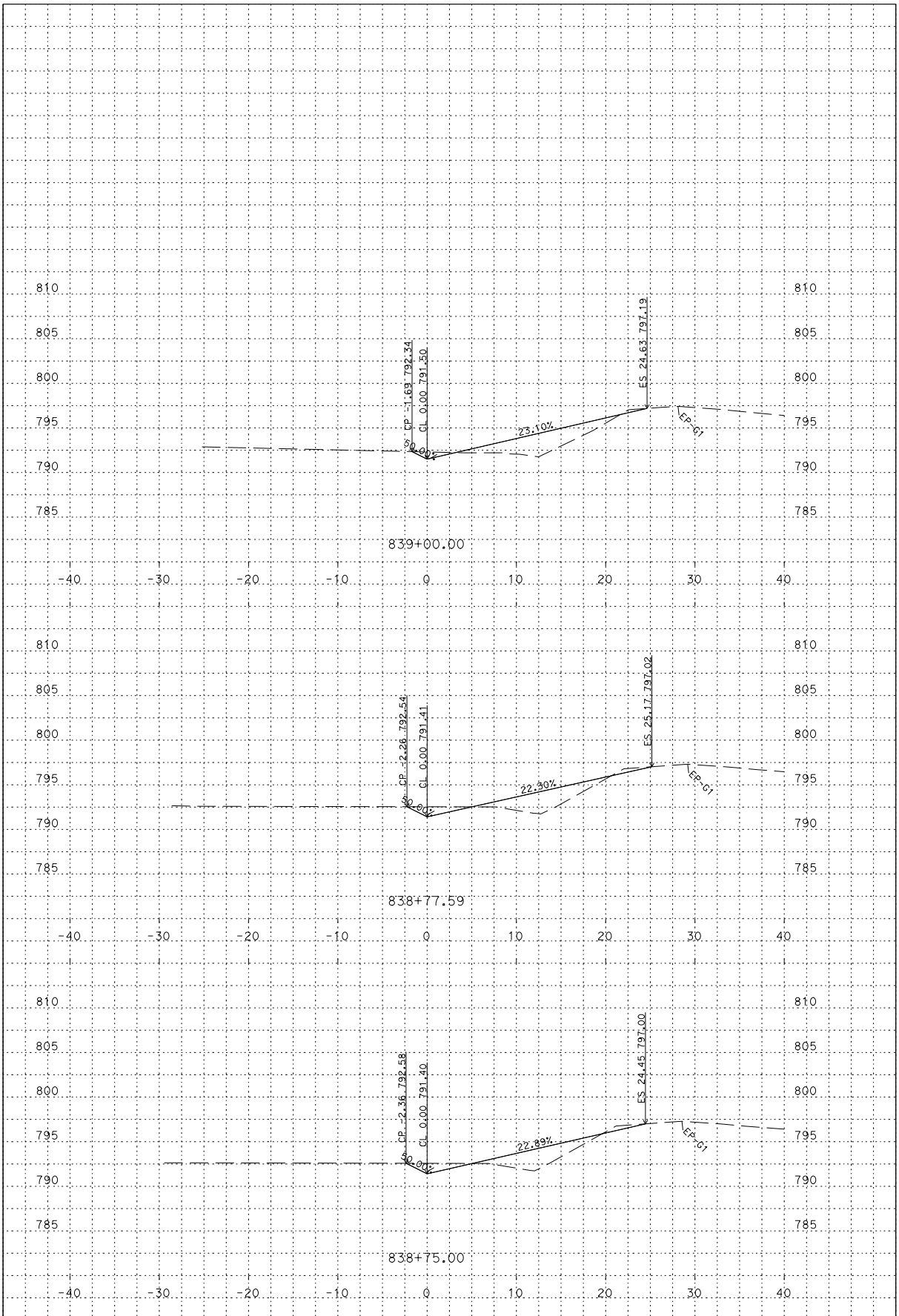


P:\proj1\02\4E430\design\C3D
KIRK_WORKING_TEMP_X_C3D_DWG.dwg - 2-May-14 9:37 AM

PLOTTED DATE: 30-MAY-2014

SCALE: 1"=5' Horiz.
1"=5' Vert.

PROJECT ID: 02-4E4304, 02-0002-0284

CONTRACT: 02-4E4304, 02-0002-0284
DIST/CO/RTE/PM: 02/SHA/044/R4.2/R14.5
CREATED BY: s116864

**DFL1**
CROSS SECTIONS
2 OF 10

# FOR EARTHWORK DEVELOPMENT ONLY

**All Dimensions are U.S. Survey Feet**

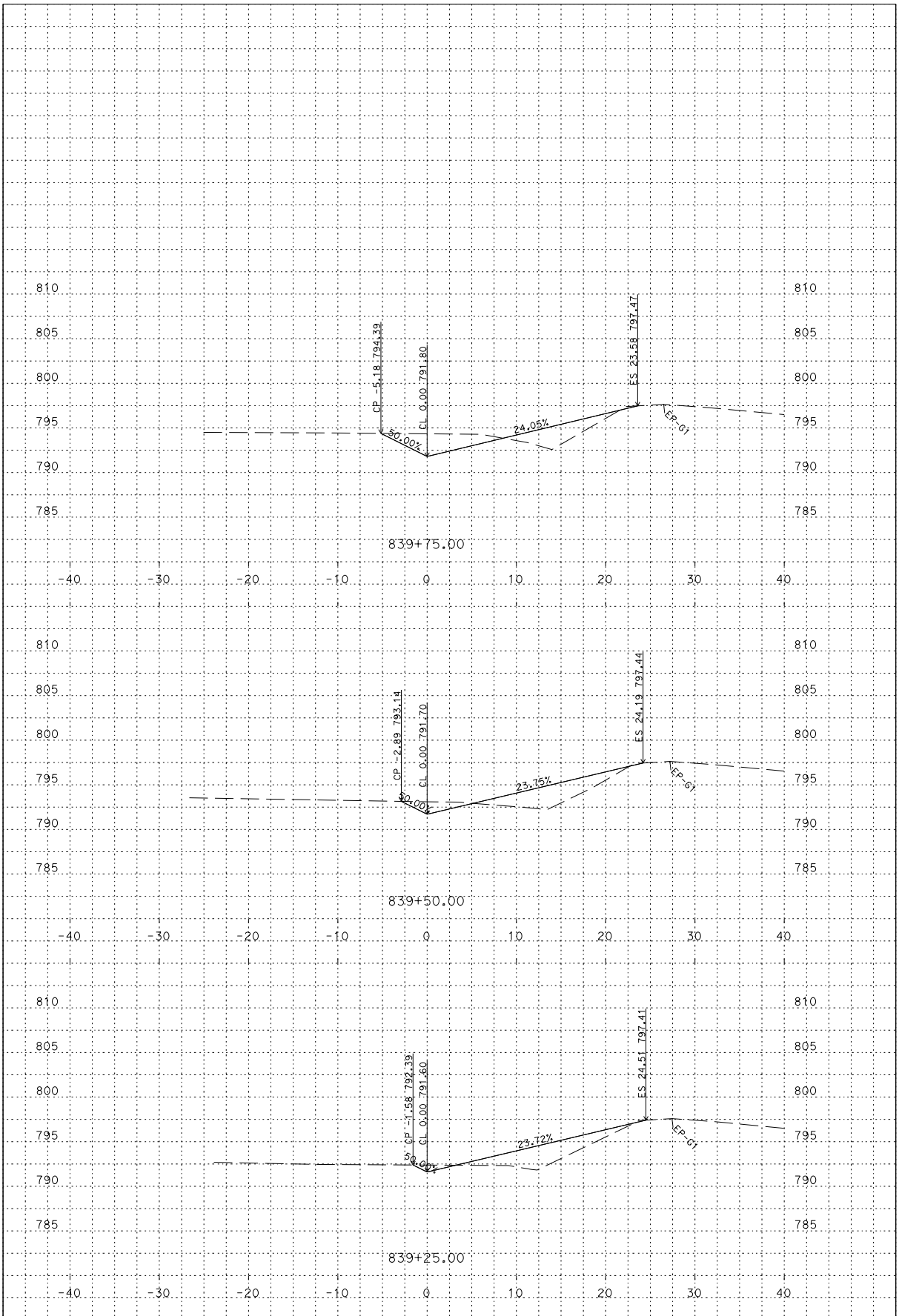


P:\proj1\02\4E430\design\C3D
KIRK_WORKING_TEMP_X_C3D_DWG.dwg - 2-May-14 9:37 AM

PLOTTED DATE: 30-MAY-2014

SCALE: 1"=5' Horiz.
1"=5' Vert.

PROJECT ID: 02-4E4304, 02-0002-0284

CONTRACT: 02-4E4304, 02-0002-0284
DIST/CO/RTE/PM: 02/SHA/044/R4.2/R14.5
CREATED BY: s116864

**DFL1**
CROSS SECTIONS
3 OF 10

# FOR EARTHWORK DEVELOPMENT ONLY

**All Dimensions are U.S. Survey Feet**

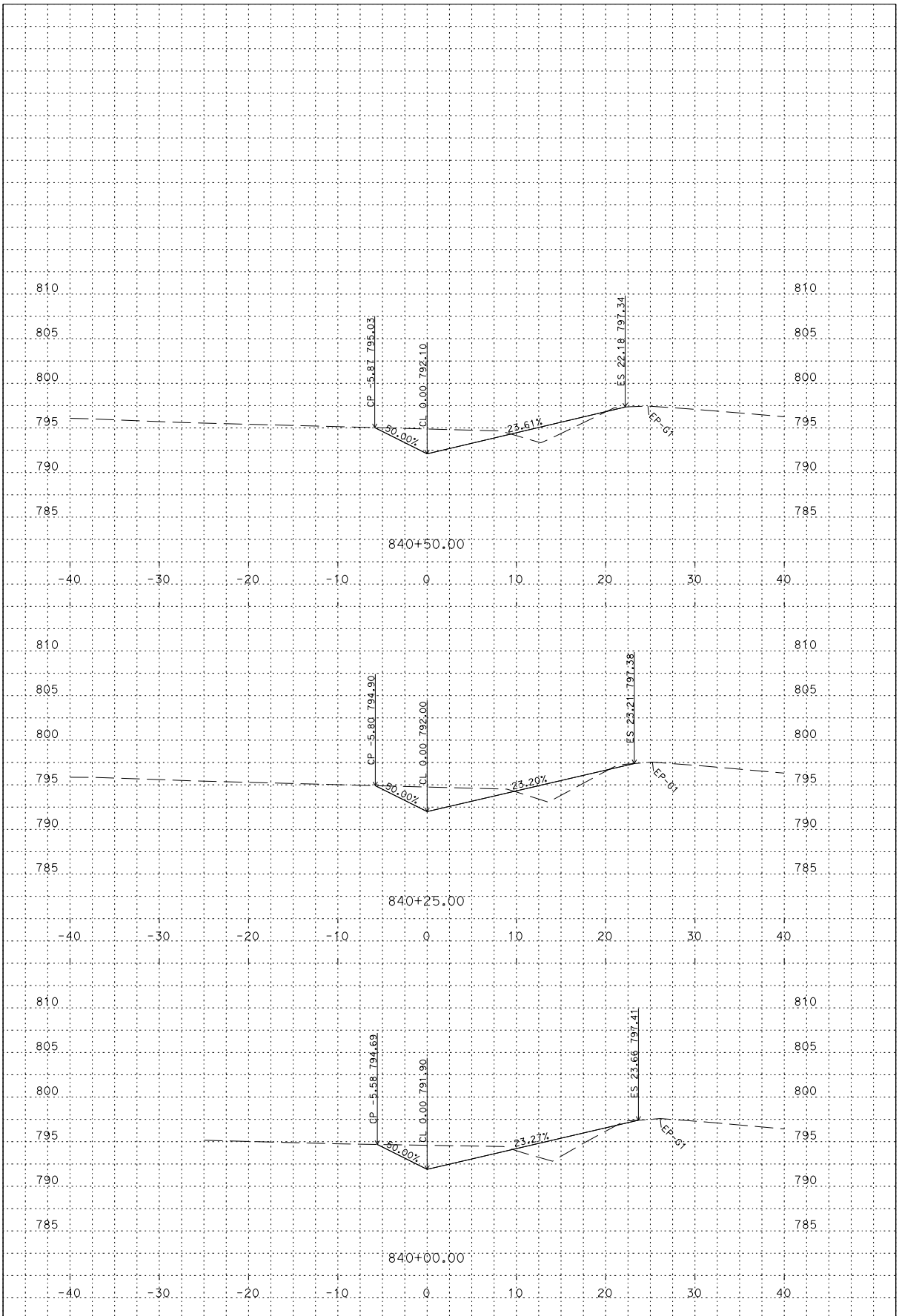


P:\proj1\02\4E430\design\C3D
KIRK_WORKING_TEMP_X_C3D_DWG.dwg - 2-May-14 9:37 AM

PLOTTED DATE: 30-MAY-2014

SCALE: 1"=5' Horiz.
1"=5' Vert.

PROJECT ID: 02-4E4304, 02-0002-0284

CONTRACT: 02-4E4304, 02-0002-0284
DIST/CO/RTE/PM: 02/SHA/044/R4.2/R14.5
CREATED BY: s116864

**DFL1**
CROSS SECTIONS

# FOR EARTHWORK DEVELOPMENT ONLY

**All Dimensions are U.S. Survey Feet**

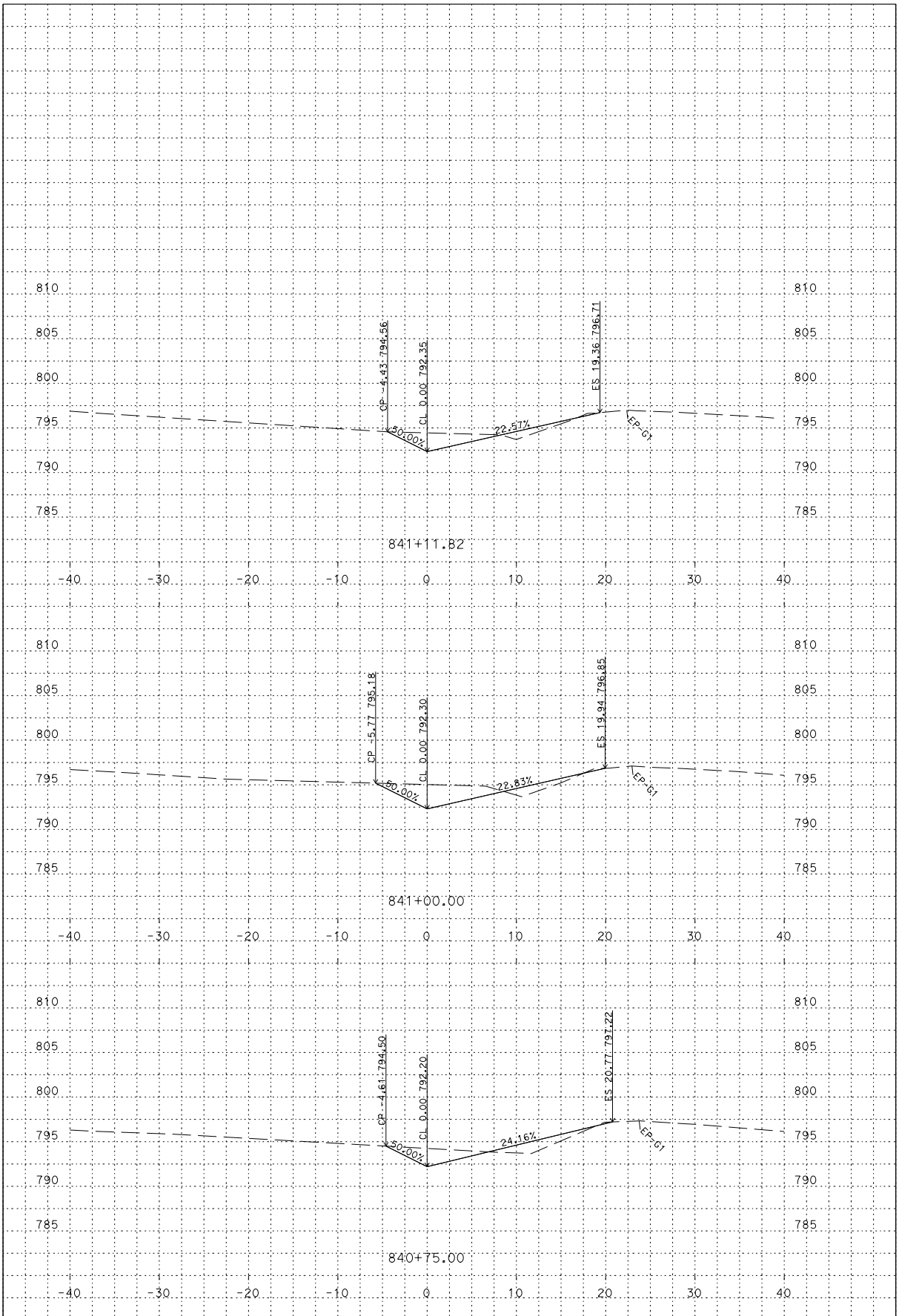


P:\proj1\02\4E430\design\C3D
KIRK_WORKING_TEMP_X_C3D_DWG.dwg - 2-May-14 9:37 AM

PLOTTED DATE: 30-MAY-2014

SCALE: 1"=5' Horiz.
1"=5' Vert.

PROJECT ID: 02-4E4304, 02-0002-0284

CONTRACT: 02-4E4304, 02-0002-0284
DIST/CO/RTE/PM: 02/SHA/044/R4.2/R14.5
CREATED BY: s116864

**DFL1**
CROSS SECTIONS
5 OF 10

# FOR EARTHWORK DEVELOPMENT ONLY

**All Dimensions are U.S. Survey Feet**

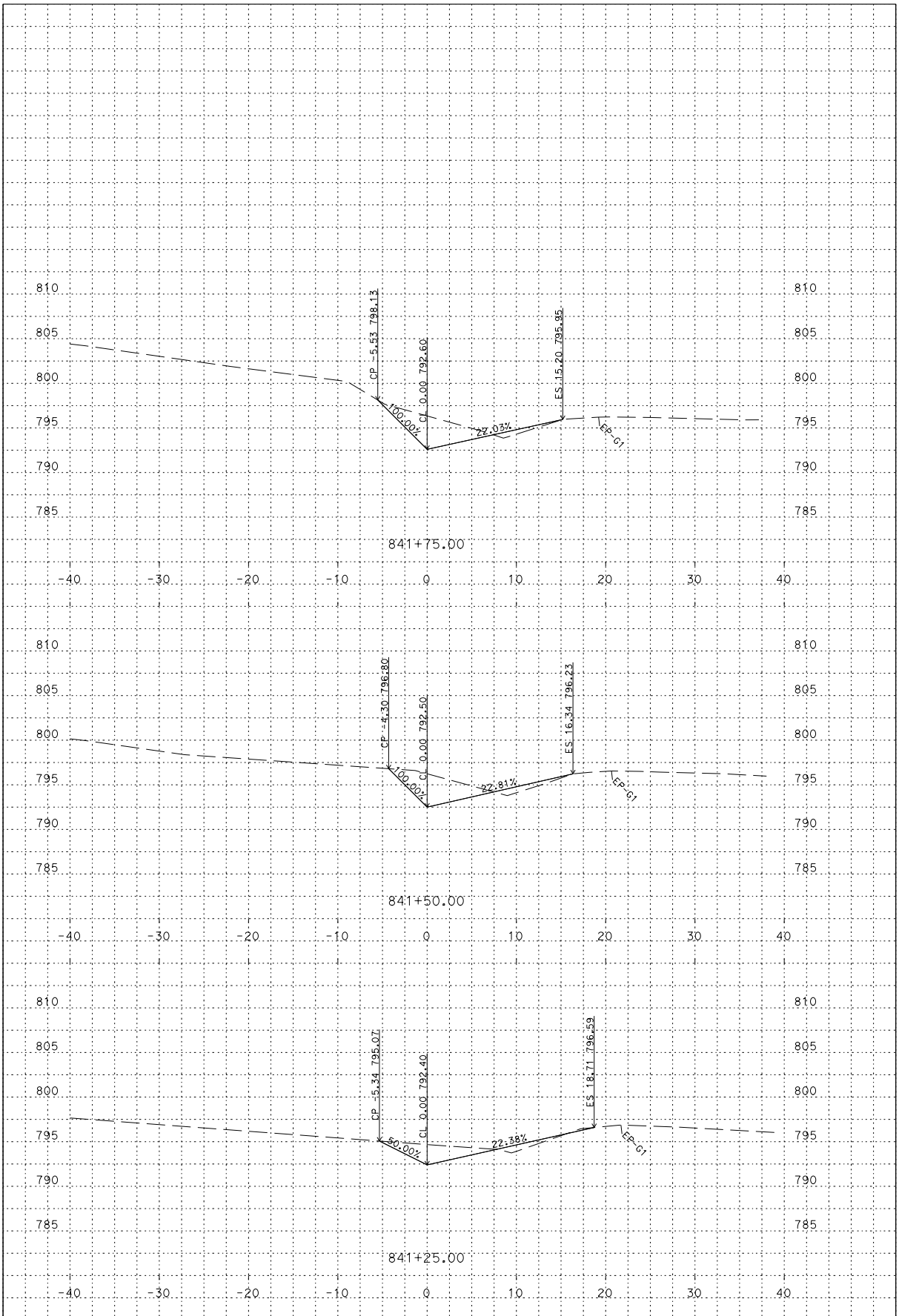


P:\proj1\02\4E430\design\C3D
KIRK_WORKING_TEMP_X_C3D_DWG.dwg - 2-May-14 9:37 AM

PLOTTED DATE: 30-MAY-2014

SCALE: 1"=5' Horiz.
1"=5' Vert.

PROJECT ID: 02-4E4304, 02-0002-0284

CONTRACT: 02-4E4304, 02-0002-0284
DIST/CO/RTE/PM: 02/SHA/044/R4.2/R14.5
CREATED BY: s116864

**DFL1**
CROSS SECTIONS
6 OF 10

# FOR EARTHWORK DEVELOPMENT ONLY

**All Dimensions are U.S. Survey Feet**

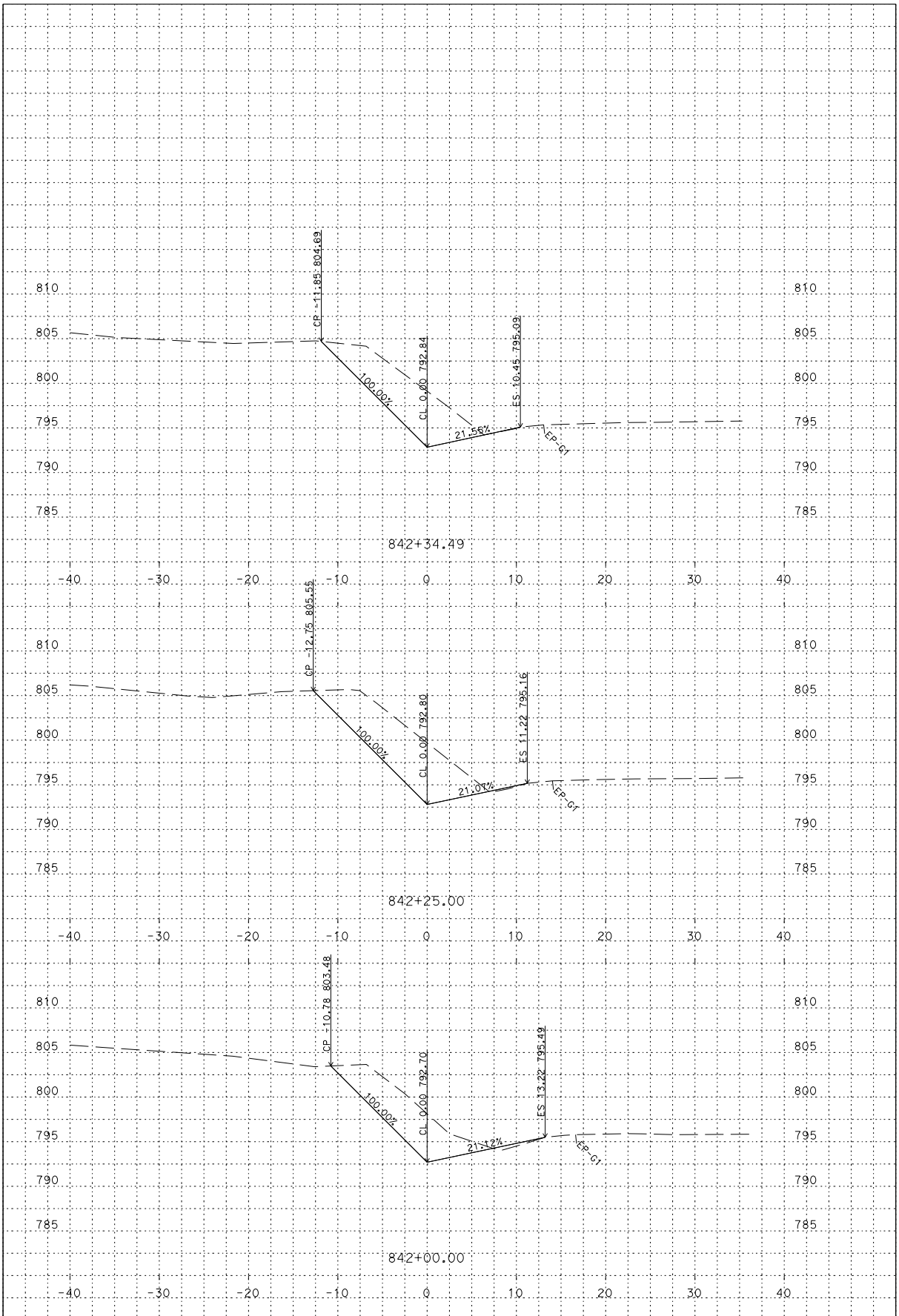


P:\proj1\02\4E430\design\C3D
KIRK_WORKING_TEMP_X_C3D_DWG.dwg - 2-May-14 9:37 AM

PLOTTED DATE: 30-MAY-2014

SCALE: 1"=5' Horiz.
1"=5' Vert.

PROJECT ID: 02-4E4304, 02-0002-0284

CONTRACT: 02-4E4304, 02-0002-0284
DIST/CO/RTE/PM: 02/SHA/044/R4.2/R14.5
CREATED BY: s116864

**DFL1**
CROSS SECTIONS
7 OF 10

# FOR EARTHWORK DEVELOPMENT ONLY

**All Dimensions are U.S. Survey Feet**

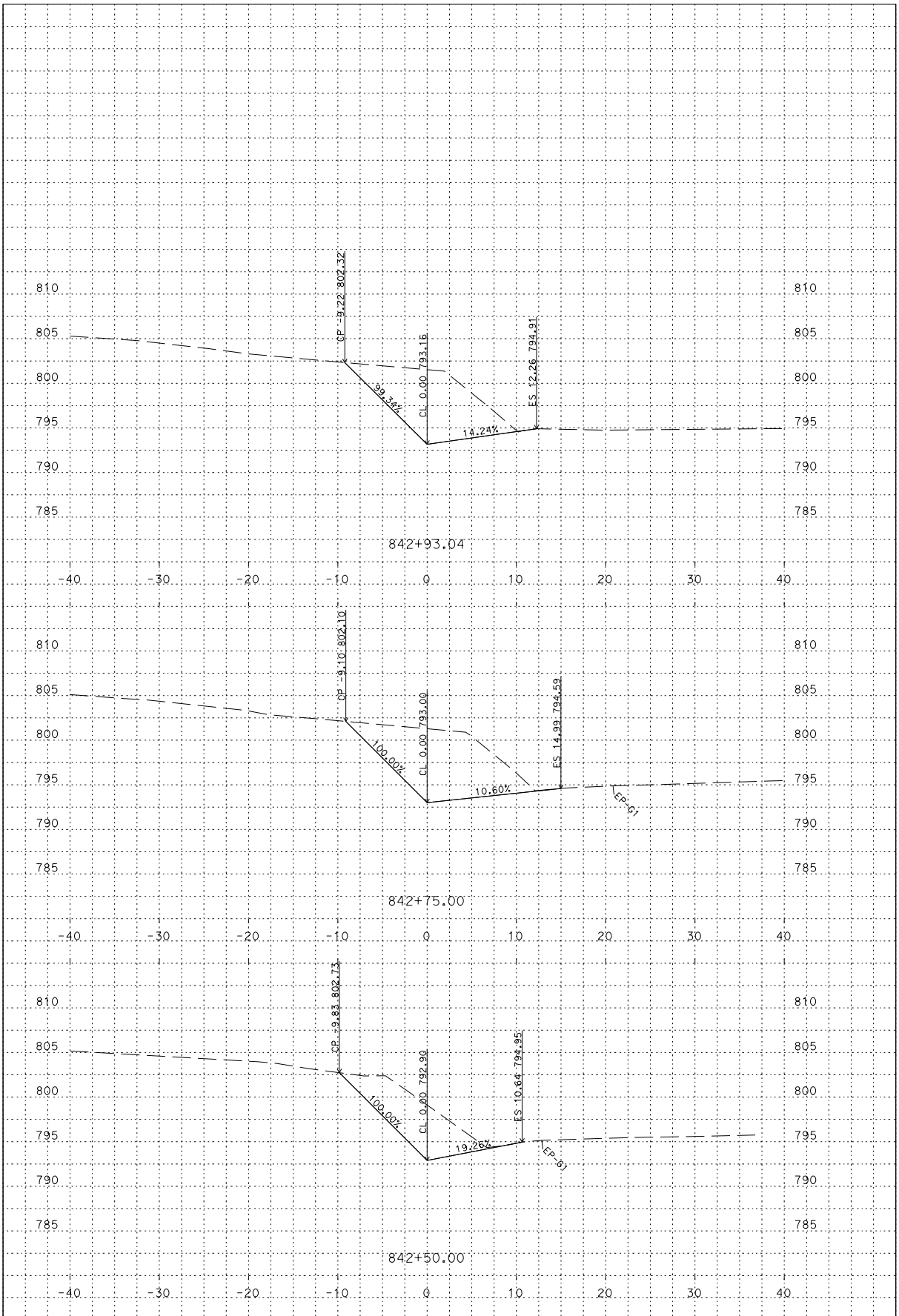


P:\proj1\02\4E430\design\C3D
KIRK_WORKING_TEMP_X_C3D_DWG.dwg - 2-May-14 9:37 AM

PLOTTED DATE: 30-MAY-2014

SCALE: 1"=5' Horiz.
1"=5' Vert.

PROJECT ID: 02-4E4304, 02-0002-0284

CONTRACT: 02-4E4304, 02-0002-0284
DIST/CO/RTE/PM: 02/SHA/044/R4.2/R14.5
CREATED BY: s116864

**DFL1**
CROSS SECTIONS
8 OF 10

# FOR EARTHWORK DEVELOPMENT ONLY

**All Dimensions are U.S. Survey Feet**

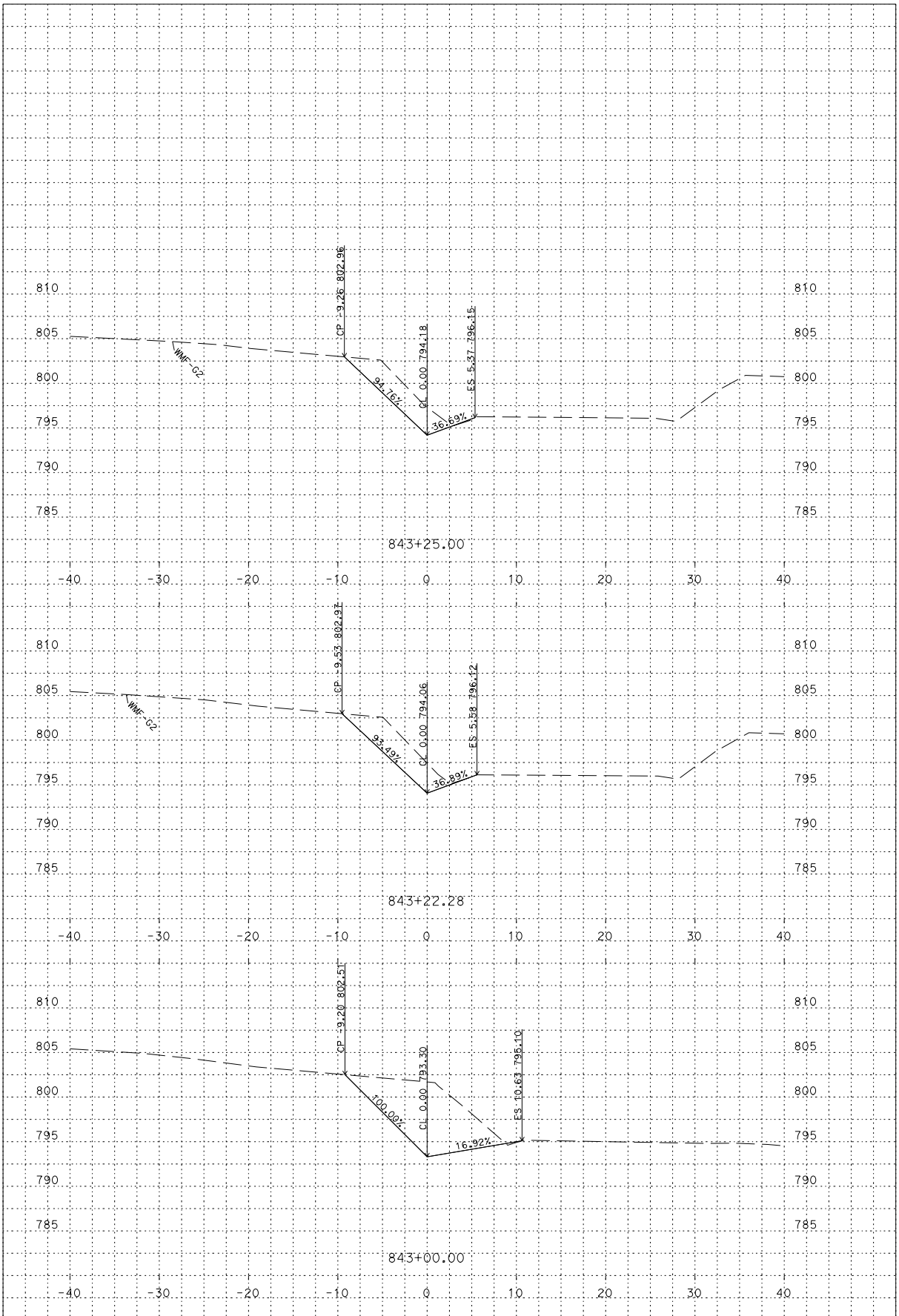


P:\proj1\02\4E430\design\C3D
KIRK_WORKING_TEMP_X_C3D_DWG.dwg - 2-May-14 9:37 AM

PLOTTED DATE: 30-MAY-2014

SCALE: 1"=5' Horiz.
1"=5' Vert.

PROJECT ID: 02-4E4304, 02-0002-0284

CONTRACT: 02-4E4304, 02-0002-0284
DIST/CO/RTE/PM: 02/SHA/044/R4.2/R14.5
CREATED BY: s116864

**DFL1**
CROSS SECTIONS
9 OF 10

# FOR EARTHWORK DEVELOPMENT ONLY

**All Dimensions are U.S. Survey Feet**

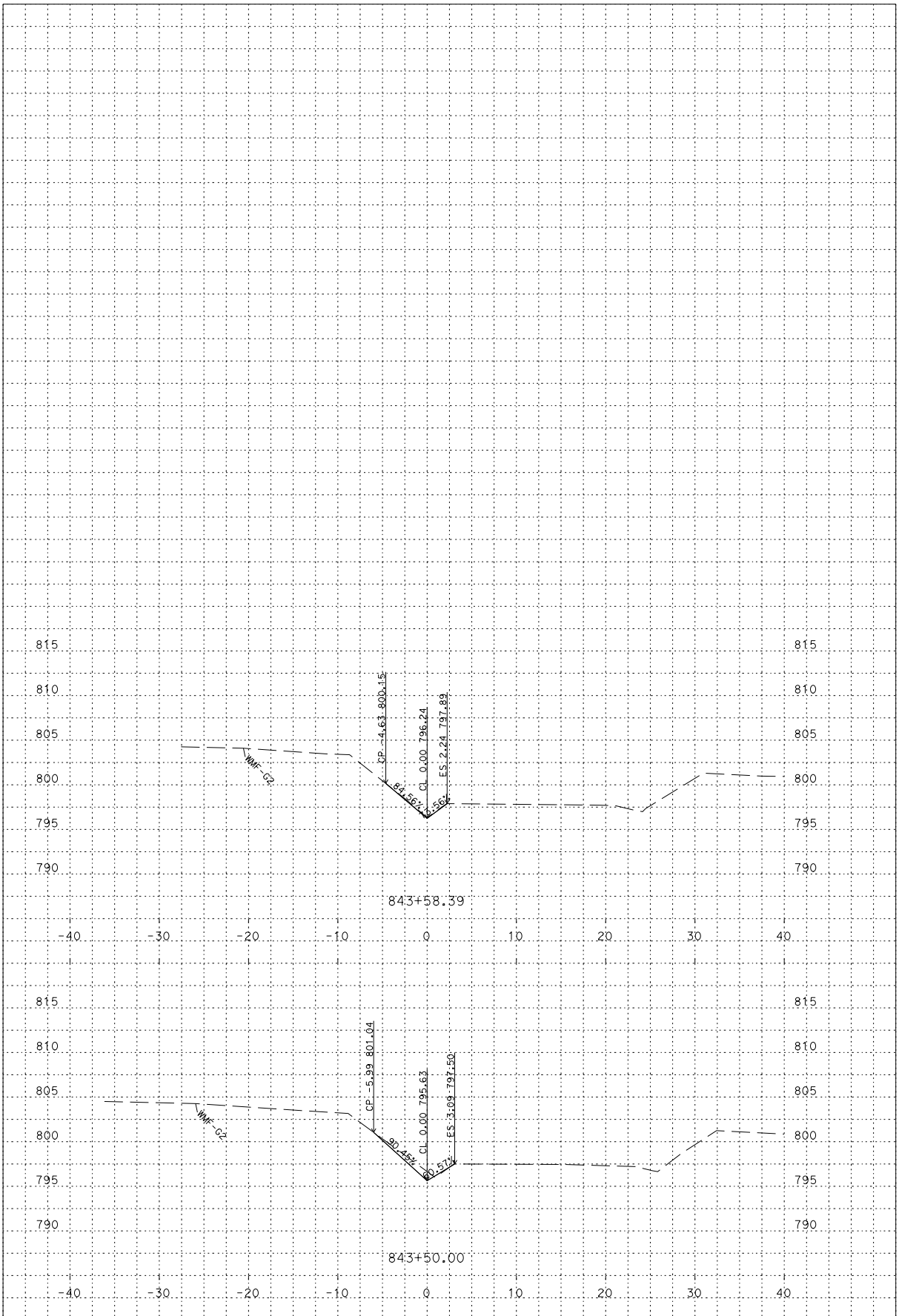


P:\proj1\02\4E430\design\C3D
KIRK_WORKING_TEMP_X_C3D_DWG.dwg - 2-May-14 9:37 AM

PLOTTED DATE: 30-MAY-2014

SCALE: 1"=5' Horiz.
1"=5' Vert.

PROJECT ID: 02-4E4304, 02-0002-0284

CONTRACT: 02-4E4304, 02-0002-0284
DIST/CO/RTE/PM: 02/SHA/044/R4.2/R14.5
CREATED BY: s116864

**DFL1**
CROSS SECTIONS
10 OF 10