FOR EARTHWORK DEVELOPMENT

All Dimensions are U.S. Survey Feet

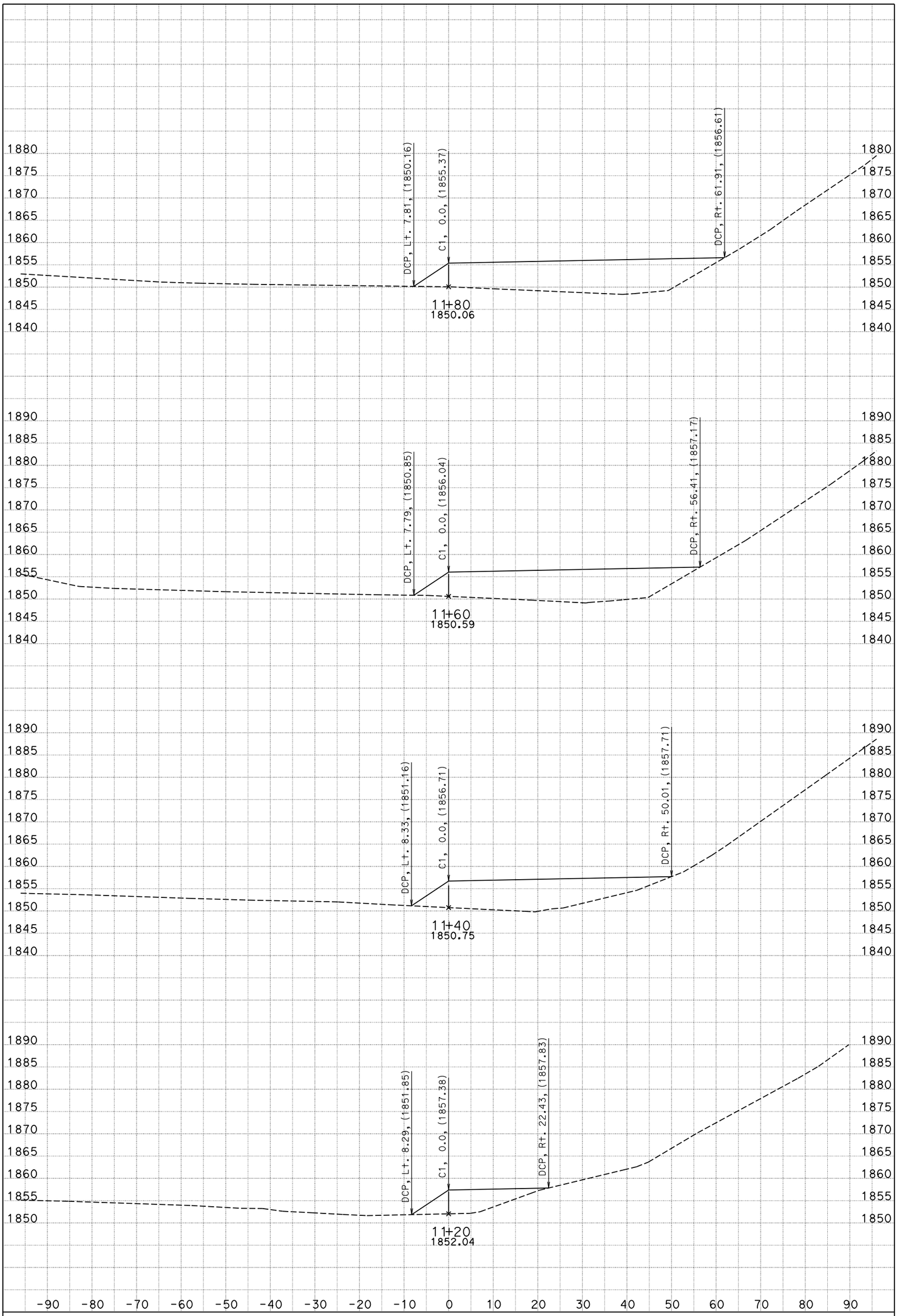

DATE: 6/17/2013

SCALE: 1" = 10' Horiz.
1" = 10' Vert.

PROJECT ID: Poison Pond

CONTRACT: 02-4E3101

DIST/CO/RTE/PM: 02/TRI/299/PM 45.9/46.2

CREATED BY: William C. Lehman

E1

CROSS SECTIONS

SHEET 1 OF 6

FOR EARTHWORK DEVELOPMENT

All Dimensions are U.S. Survey Feet

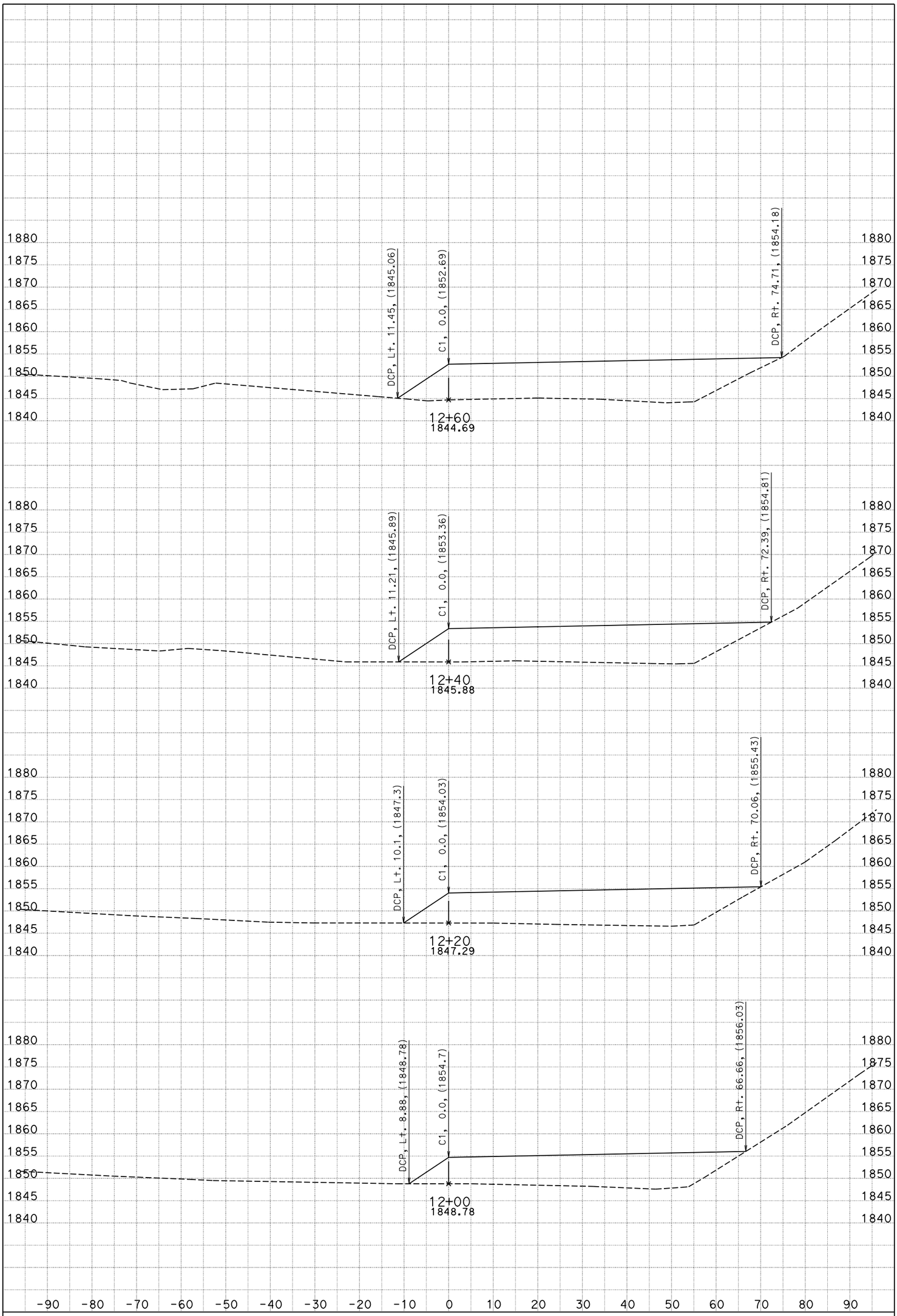

DATE: 6/17/2013

SCALE: 1" = 10' Horiz.
1" = 10' Vert.

PROJECT ID: Poison Pond

CONTRACT: 02-4E3101

DIST/CO/RTE/PM: 02/TRI/299/PM 45.9/46.2

CREATED BY: William C. Lehman

E1

CROSS SECTIONS

SHEET 2 OF 6

FOR EARTHWORK DEVELOPMENT

All Dimensions are U.S. Survey Feet

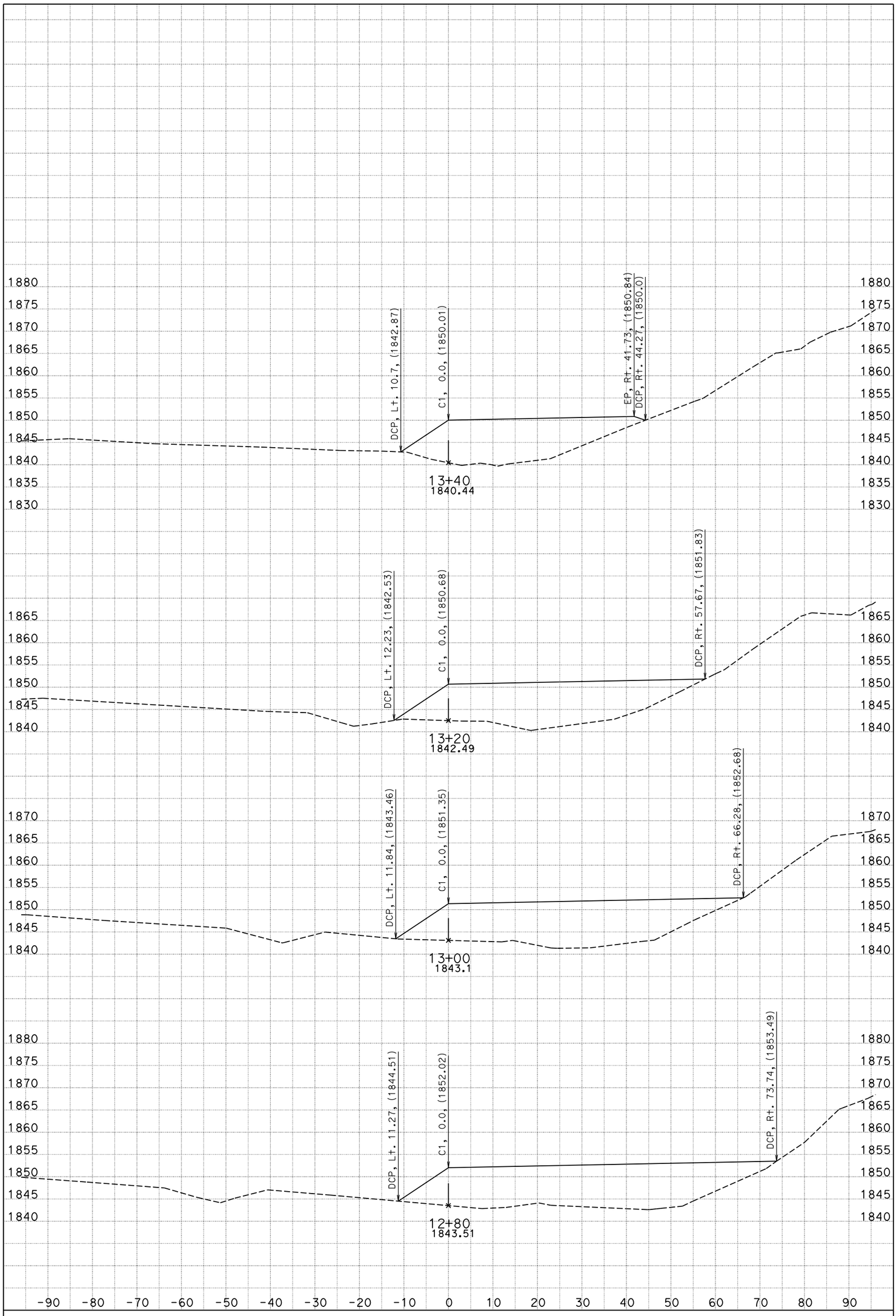

DATE: 6/17/2013

SCALE: 1" = 10' Horiz.
1" = 10' Vert.

PROJECT ID: Poison Pond

CONTRACT: 02-4E3101

DIST/CO/RTE/PM: 02/TRI/299/PM 45.9/46.2

CREATED BY: William C. Lehman

E1

CROSS SECTIONS

SHEET 3 OF 6

FOR EARTHWORK DEVELOPMENT

All Dimensions are U.S. Survey Feet

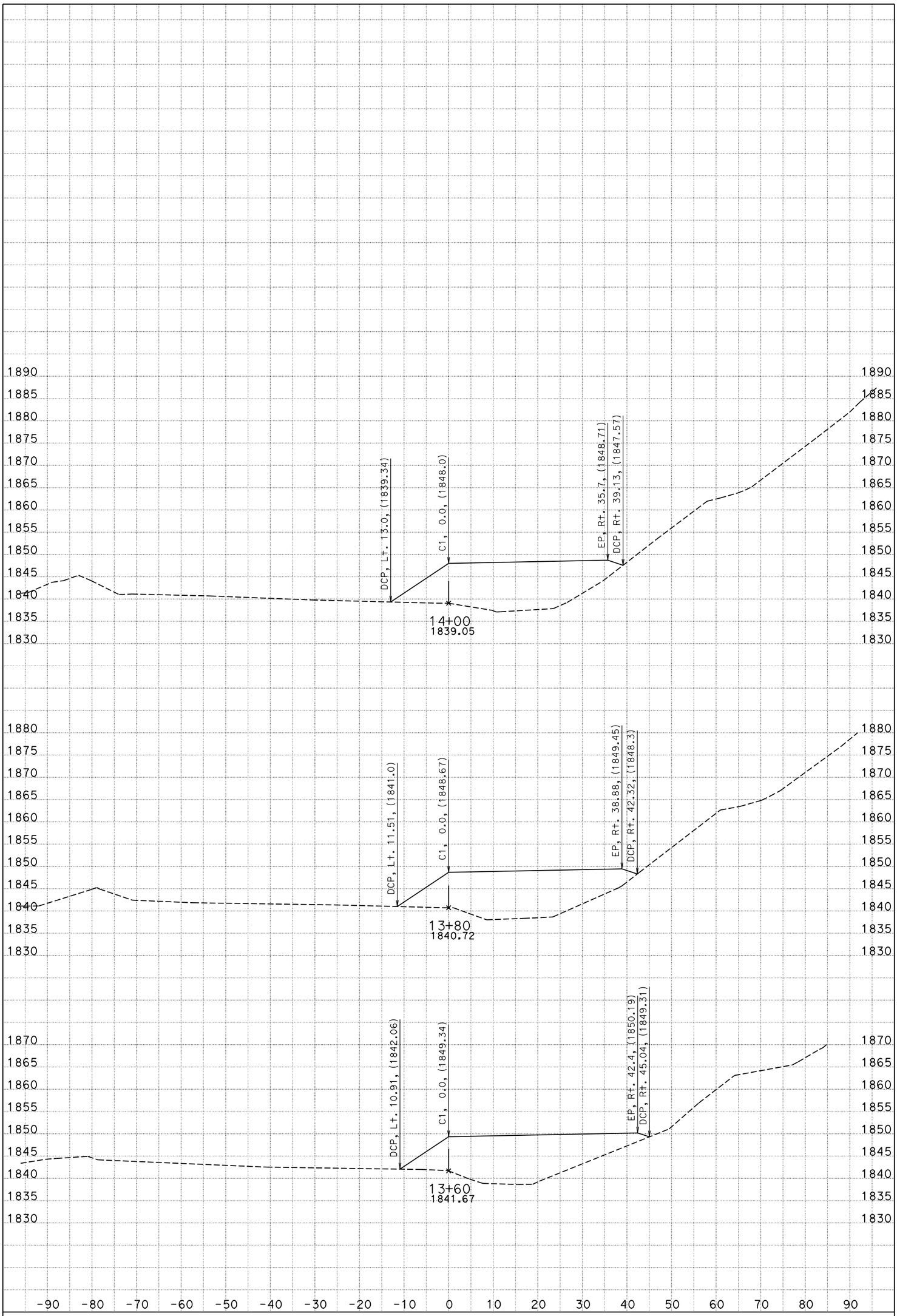

DATE: 6/17/2013

SCALE: 1" = 10' Horiz.
1" = 10' Vert.

PROJECT ID: Poison Pond

CONTRACT: 02-4E3101

DIST/CO/RTE/PM: 02/TRI/299/PM 45.9/46.2

CREATED BY: William C. Lehman

E1

CROSS SECTIONS

SHEET 4 OF 6

FOR EARTHWORK DEVELOPMENT

All Dimensions are U.S. Survey Feet

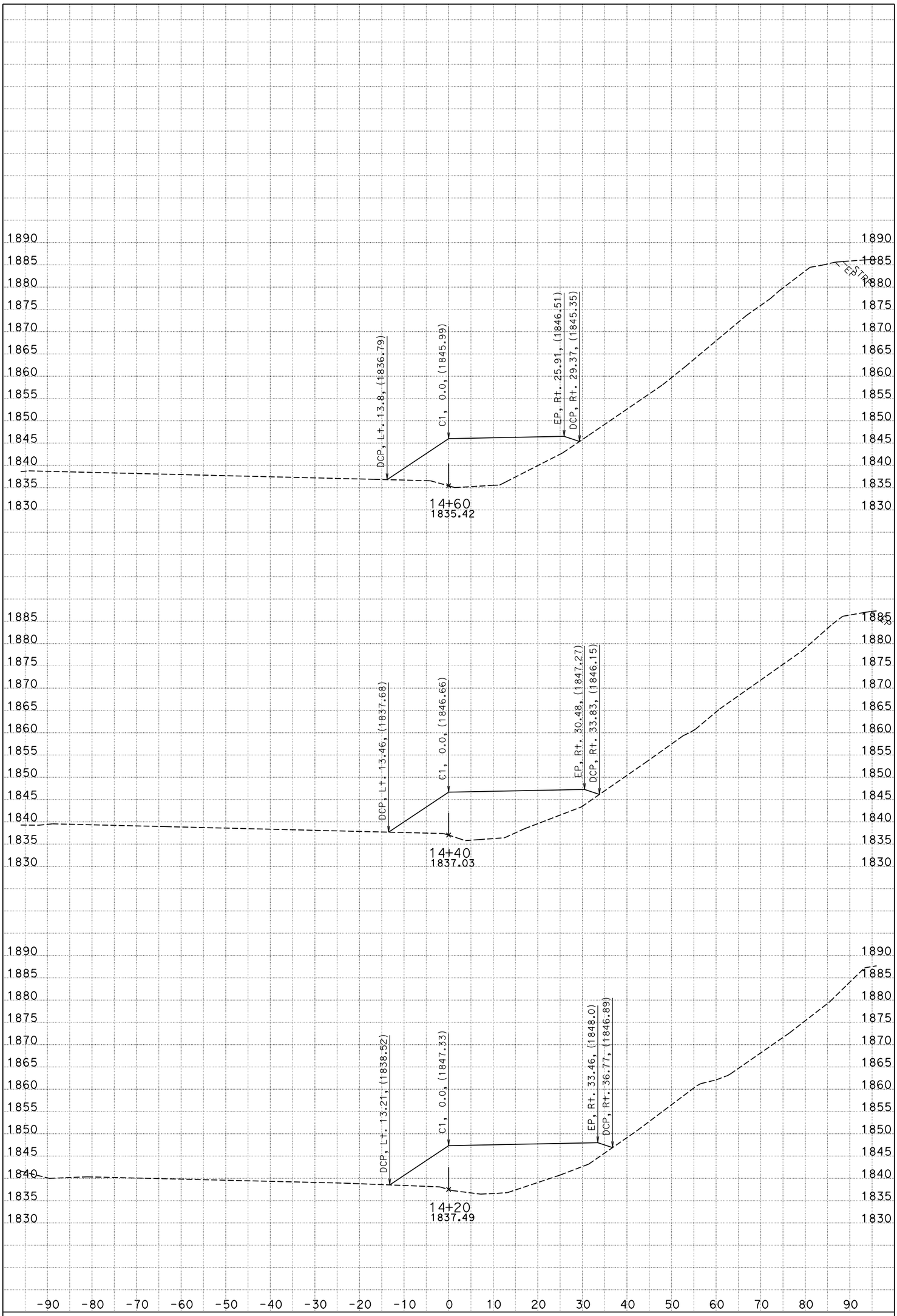

DATE: 6/17/2013

SCALE: 1" = 10' Horiz.
1" = 10' Vert.

PROJECT ID: Poison Pond

CONTRACT: 02-4E3101

DIST/CO/RTE/PM: 02/TRI/299/PM 45.9/46.2

CREATED BY: William C. Lehman

E1

CROSS SECTIONS

SHEET 5 OF 6

FOR EARTHWORK DEVELOPMENT

All Dimensions are U.S. Survey Feet

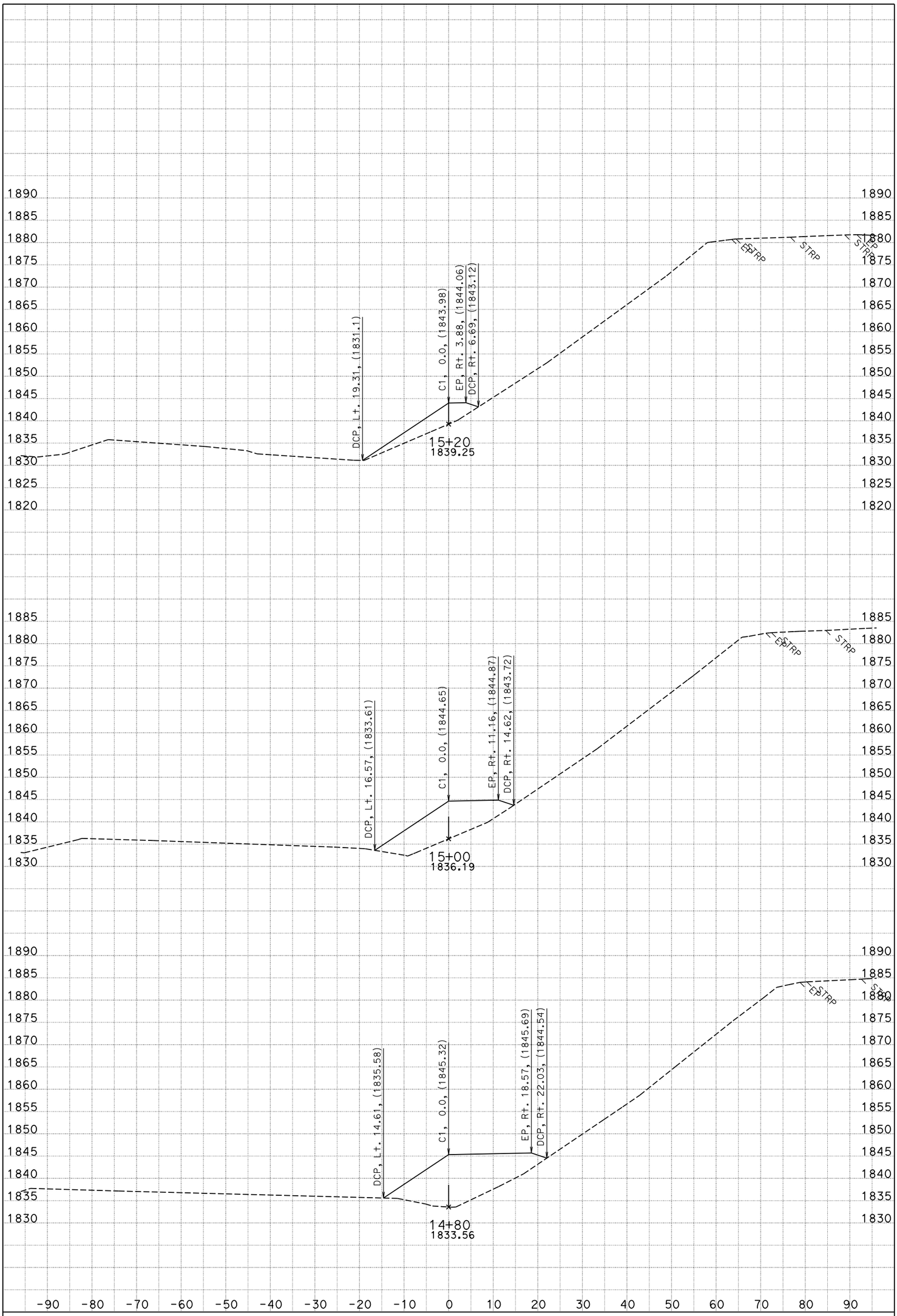

DATE: 6/17/2013

SCALE: 1" = 10' Horiz.
1" = 10' Vert.

PROJECT ID: Poison Pond

CONTRACT: 02-4E3101

DIST/CO/RTE/PM: 02/TRI/299/PM 45.9/46.2

CREATED BY: William C. Lehman

E1

CROSS SECTIONS

SHEET 6 OF 6