FINAL

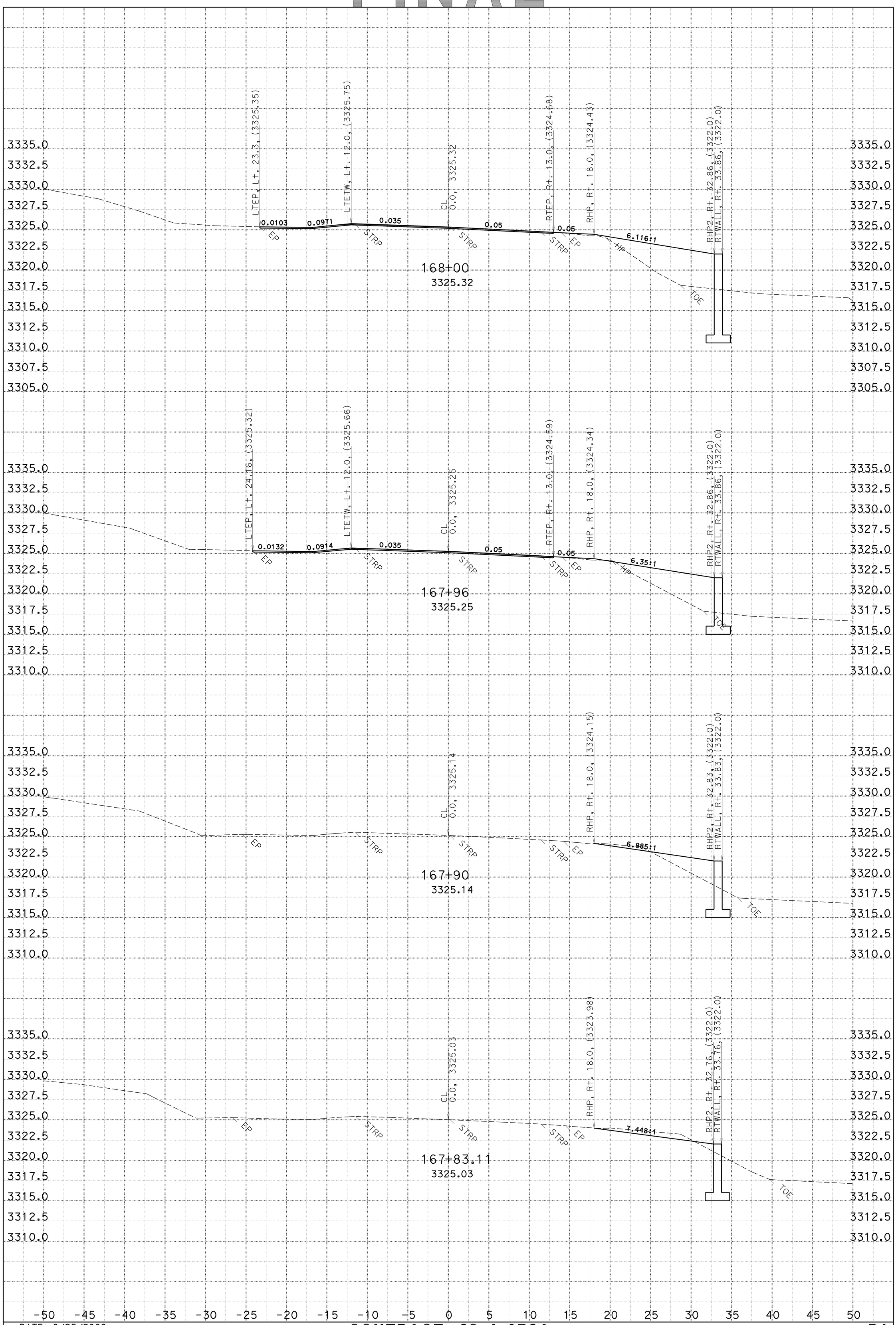

DATE: 9/25/2009
CREATED BY: Apolinario W. Vivit
PROJECT ID: Little Blackhawk Creek
SCALE: 1" = 5' Horiz.
1" = 5' Vert.

CONTRACT: 02-4c8704
DIST/CO/RTE/PM: 02/Plu/70/38.5

FOR EARTHWORK DEVELOPMENT ONLY
ALL DIMENSIONS ARE FEET

B1
CROSS SECTIONS

SHEET 1 OF 8

KC Project: 4C870 File: b1.ear

FINAL

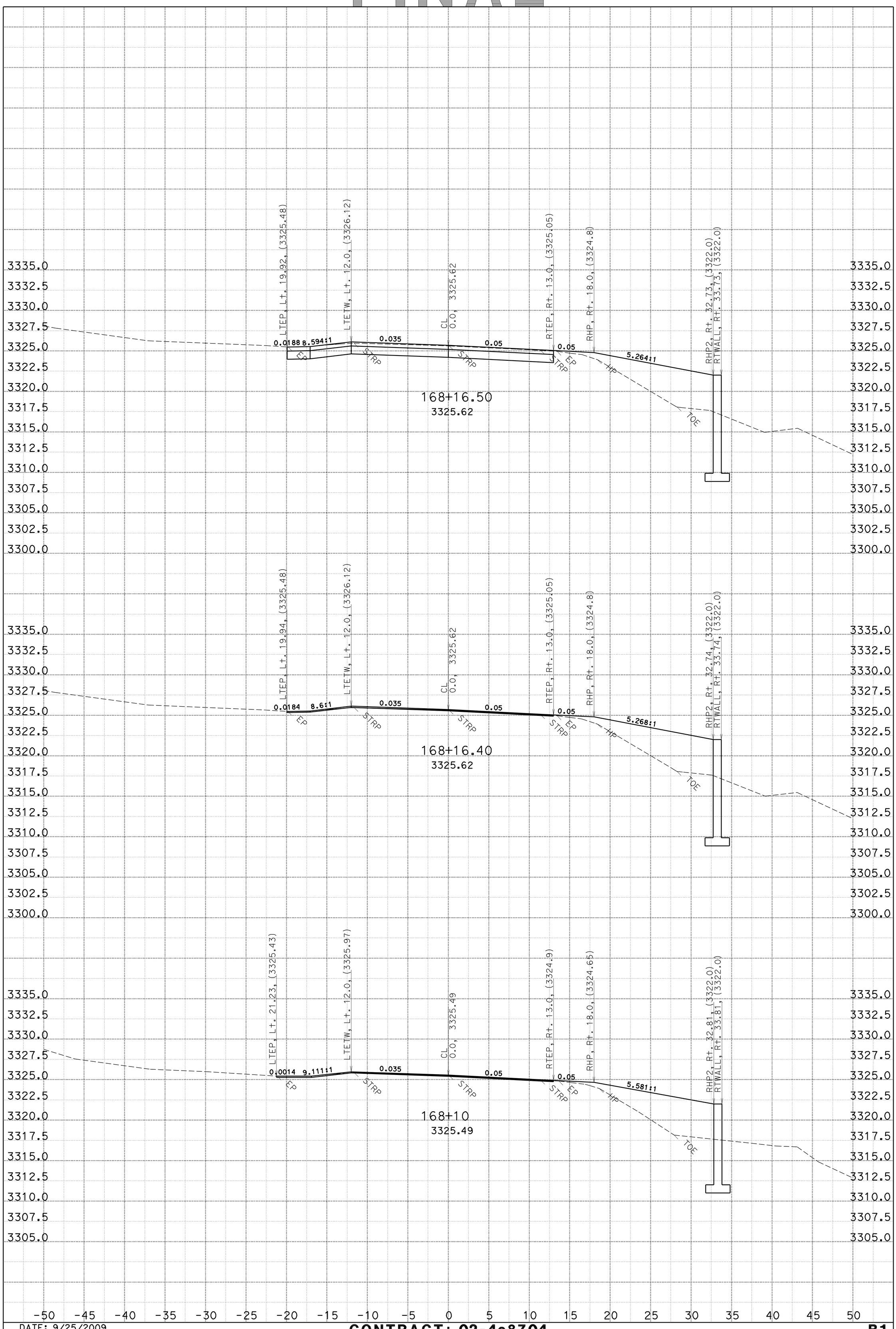

DATE: 9/25/2009
CREATED BY: Apolinario W. Vivit
PROJECT ID: Little Blackhawk Creek
SCALE: 1" = 5' Horiz.
1" = 5' Vert.

CONTRACT: 02-4c8704
DIST/CO/RTE/PM: 02/Plu/70/38.5

FOR EARTHWORK DEVELOPMENT ONLY
ALL DIMENSIONS ARE FEET

B1
CROSS SECTIONS

SHEET 2 OF 8

KC Project: 4C870 File: b1.ear

FINAL

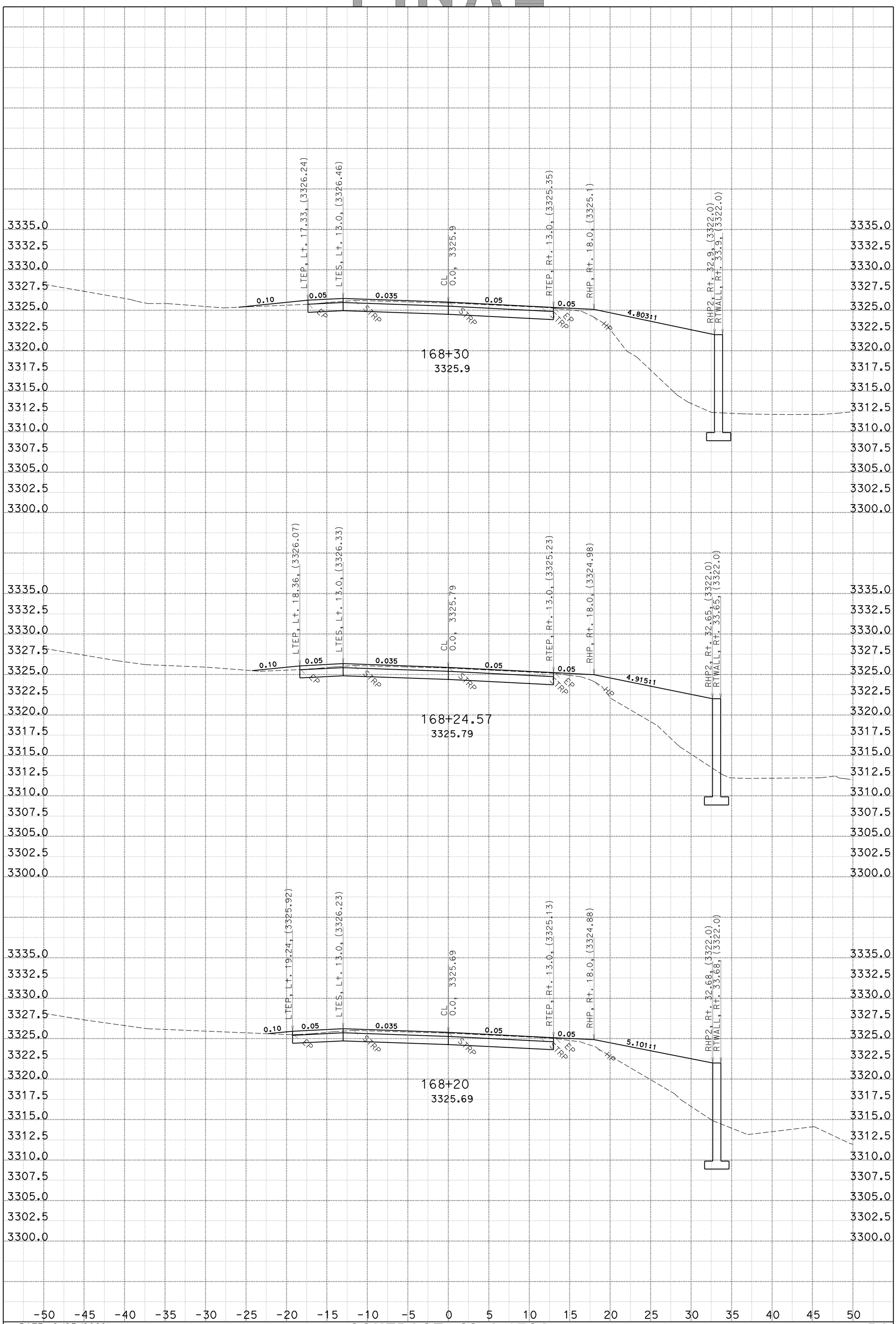

DATE: 9/25/2009
CREATED BY: Apolinario W. Vivit
PROJECT ID: Little Blackhawk Creek
SCALE: 1" = 5' Horiz.
1" = 5' Vert.

CONTRACT: 02-4c8704
DIST/CO/RTE/PM: 02/Plu/70/38.5

FOR EARTHWORK DEVELOPMENT ONLY
ALL DIMENSIONS ARE FEET

B1
CROSS SECTIONS

SHEET 3 OF 8

KC Project: 4C870 File: b1.ear

FINAL



DATE: 9/25/2009
CREATED BY: Apolinario W. Vivit
PROJECT ID: Little Blackhawk Creek
SCALE: 1" = 5' Horiz.
1" = 5' Vert.

CONTRACT: 02-4c8704
DIST/CO/RTE/PM: 02/Plu/70/38.5

FOR EARTHWORK DEVELOPMENT ONLY
ALL DIMENSIONS ARE FEET

B1
CROSS SECTIONS

SHEET 4 OF 8

KC Project: 4C870 File: b1.ear

FINAL



DATE: 9/25/2009
CREATED BY: Apolinario W. Vivit
PROJECT ID: Little Blackhawk Creek
SCALE: 1" = 5' Horiz.
1" = 5' Vert.

CONTRACT: 02-4c8704
DIST/CO/RTE/PM: 02/Plu/70/38.5

FOR EARTHWORK DEVELOPMENT ONLY
ALL DIMENSIONS ARE FEET

B1
CROSS SECTIONS

SHEET 5 OF 8

KC Project: 4C870 File: b1.ear

FINAL

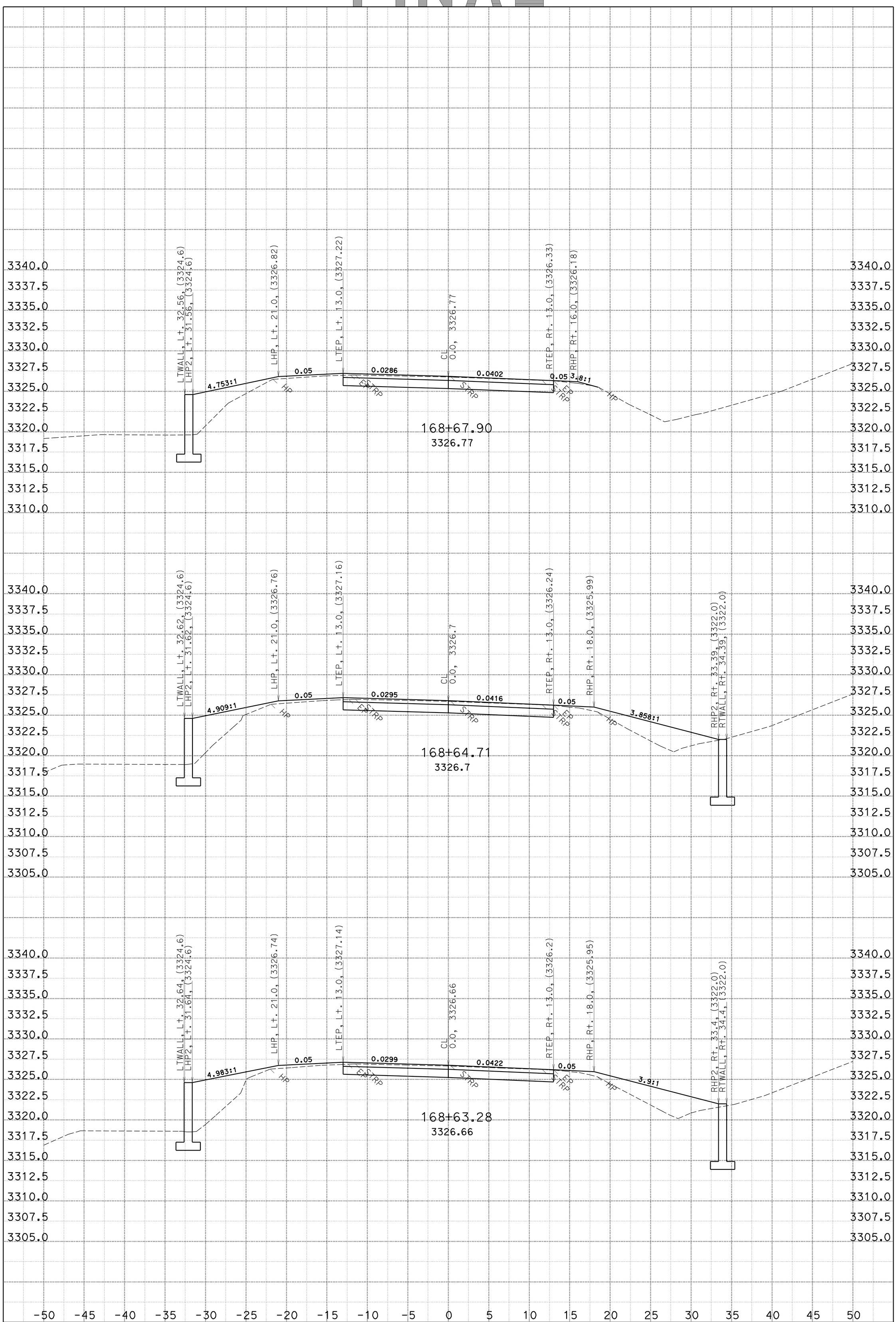

DATE: 9/25/2009
CREATED BY: Apolinario W. Vivit
PROJECT ID: Little Blackhawk Creek
SCALE: 1" = 5' Horiz.
1" = 5' Vert.

CONTRACT: 02-4c8704
DIST/CO/RTE/PM: 02/Plu/70/38.5

FOR EARTHWORK DEVELOPMENT ONLY
ALL DIMENSIONS ARE FEET

B1
CROSS SECTIONS

SHEET 6 OF 8

KC Project: 4C870 File: b1.ear

FINAL

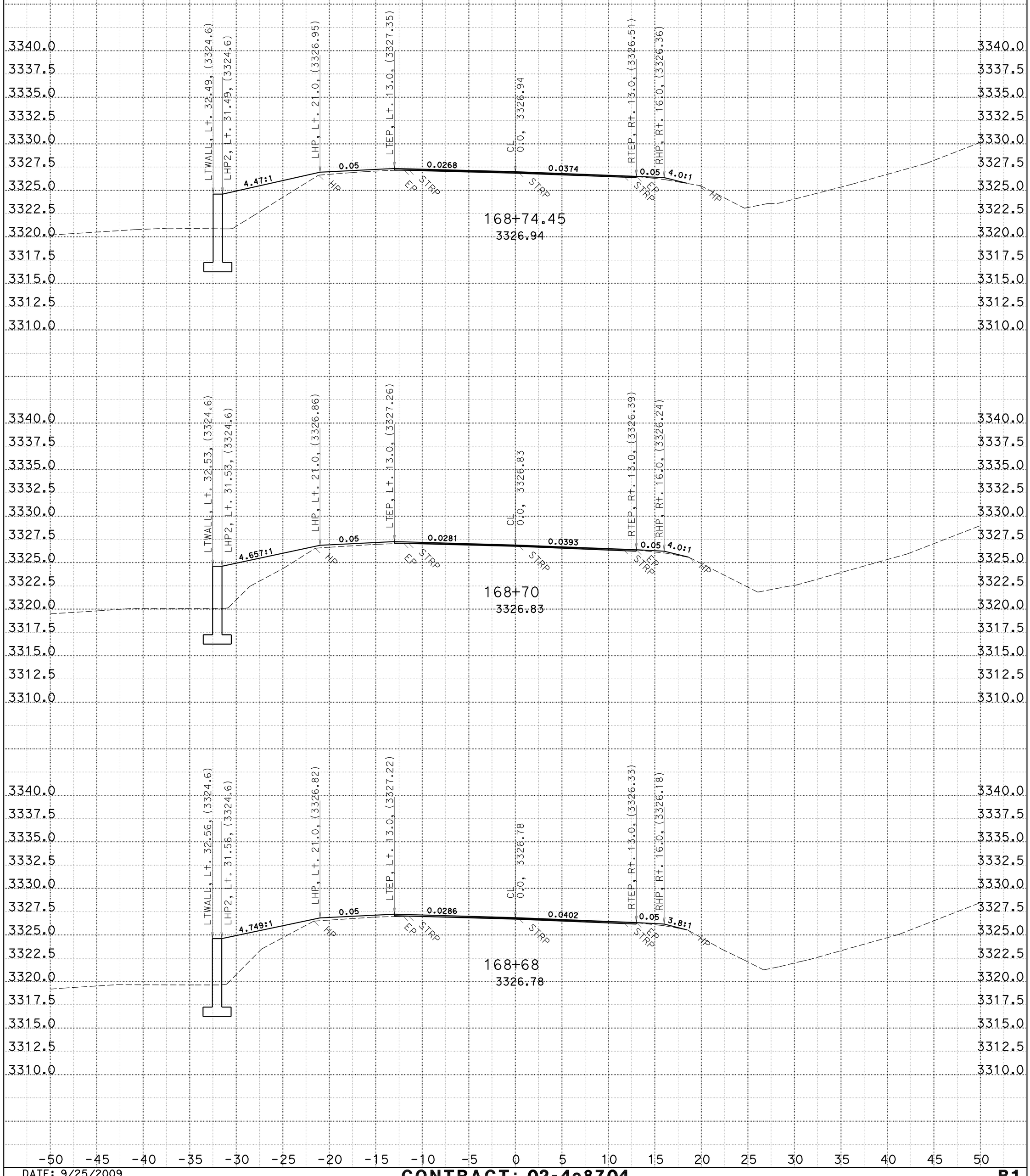

DATE: 9/25/2009
CREATED BY: Apolinario W. Vivit
PROJECT ID: Little Blackhawk Creek
SCALE: 1" = 5' Horiz.
1" = 5' Vert.

CONTRACT: 02-4c8704
DIST/CO/RTE/PM: 02/Plu/70/38.5

FOR EARTHWORK DEVELOPMENT ONLY
ALL DIMENSIONS ARE FEET

B1
CROSS SECTIONS

SHEET 7 OF 8

KC Project: 4C870 File: b1.ear

FINAL

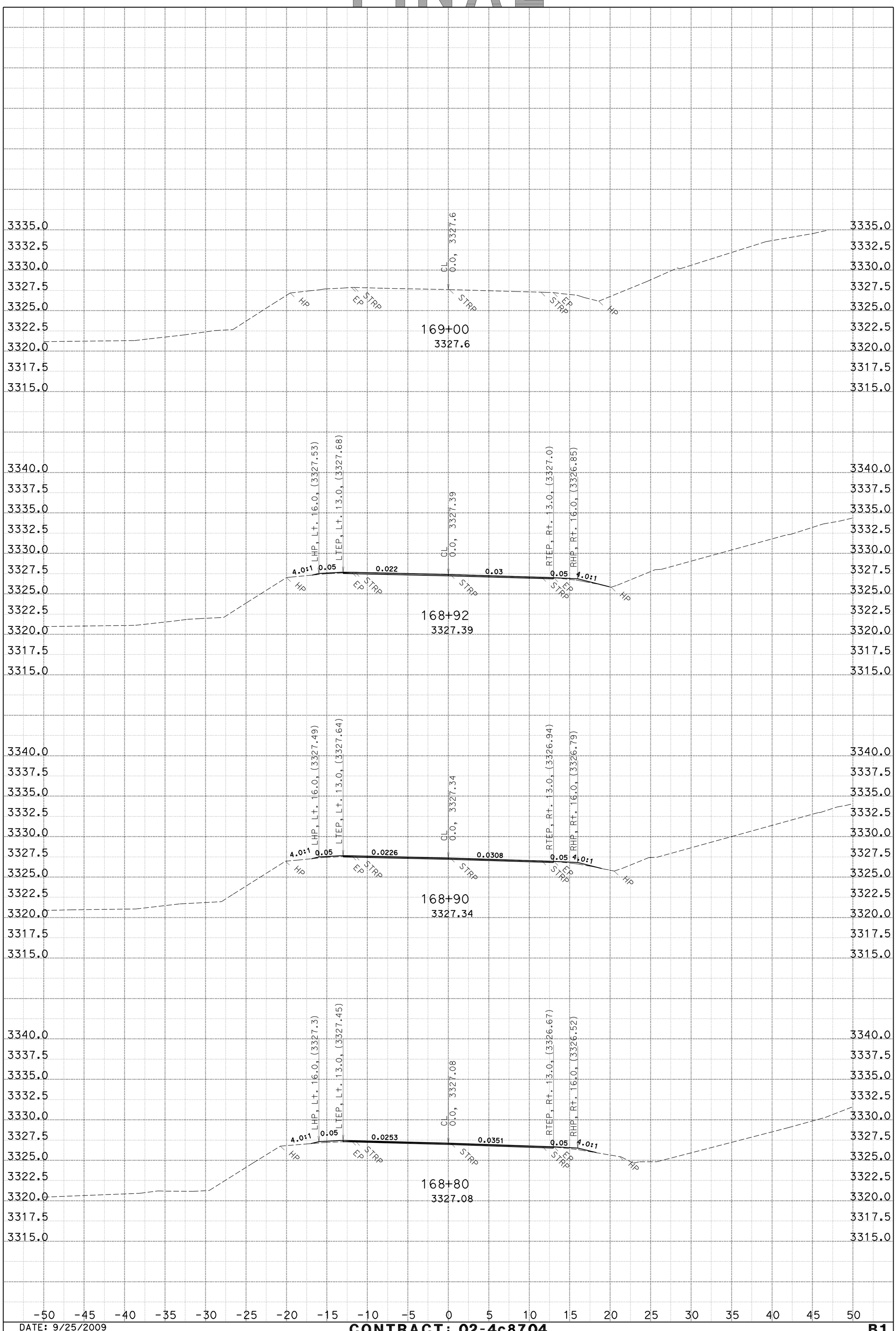

DATE: 9/25/2009
CREATED BY: Apolinario W. Vivit
PROJECT ID: Little Blackhawk Creek
SCALE: 1" = 5' Horiz.
1" = 5' Vert.

CONTRACT: 02-4c8704
DIST/CO/RTE/PM: 02/Plu/70/38.5

FOR EARTHWORK DEVELOPMENT ONLY
ALL DIMENSIONS ARE FEET

B1
CROSS SECTIONS

SHEET 8 OF 8

KC Project: 4C870 File: b1.ear

STAGE 1

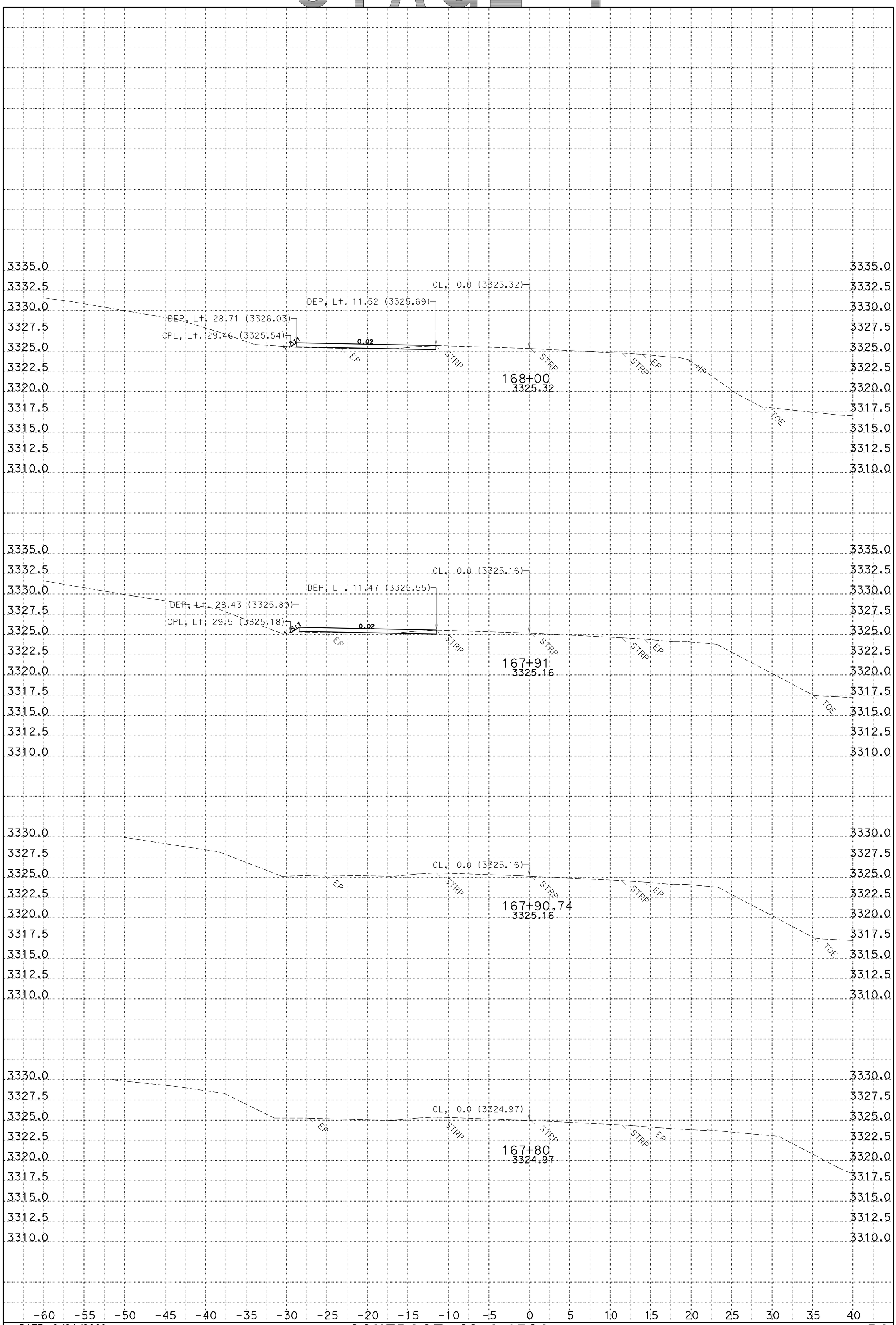

DATE: 9/24/2009
CREATED BY: Apolinario W. Vivit
PROJECT ID: Little Blackhawk Creek
SCALE: 1" = 5' Horiz.
1" = 5' Vert.

CONTRACT: 02-4c8704
DIST/CO/RTE/PM: 02/Plu/70/38.5

FOR EARTHWORK DEVELOPMENT ONLY
ALL DIMENSIONS ARE FEET

B1
CROSS SECTIONS

SHEET 1 OF 5

KC Project: 4C870 File: stage1.ear

STAGE 1

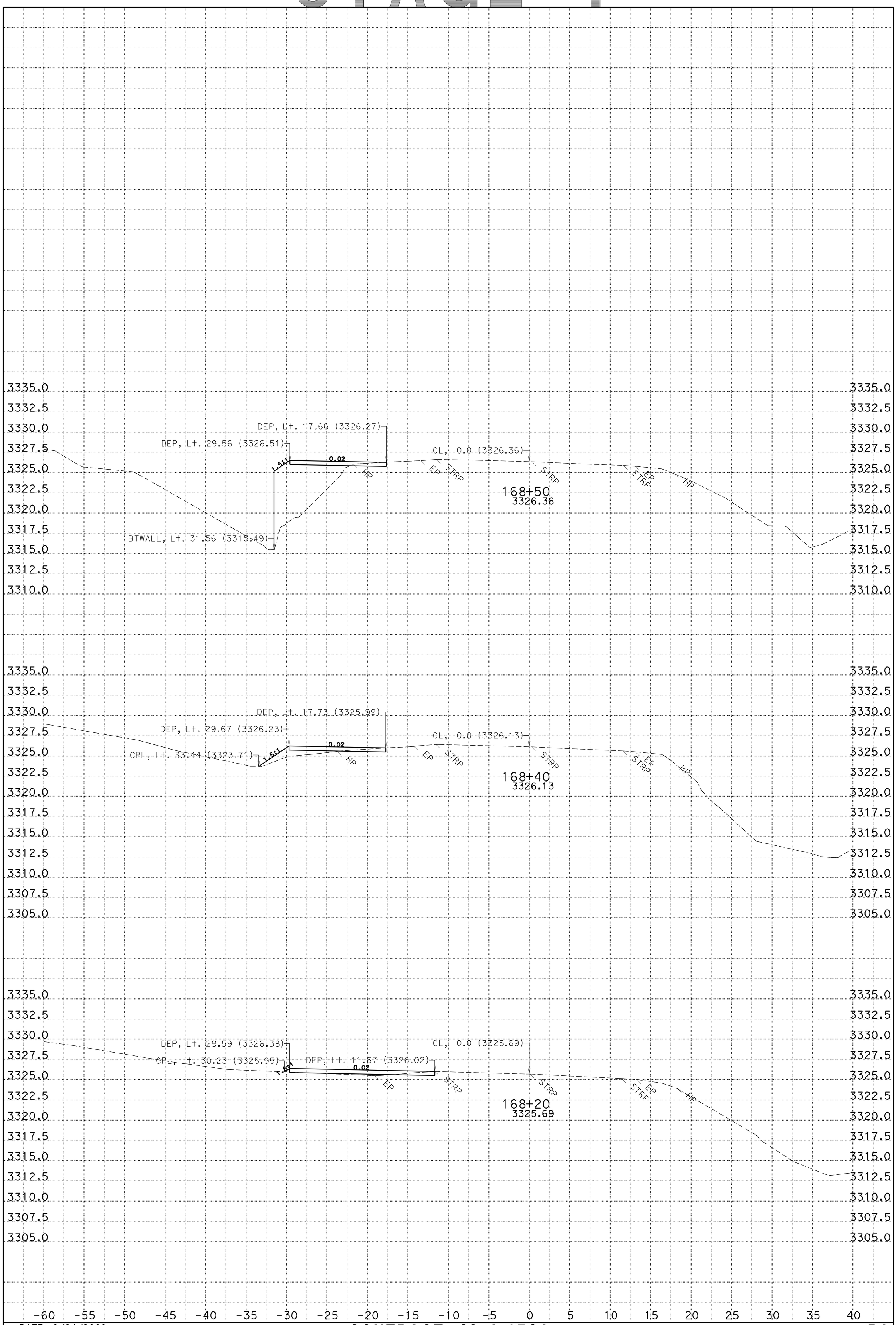

DATE: 9/24/2009
CREATED BY: Apolinario W. Vivit
PROJECT ID: Little Blackhawk Creek
SCALE: 1" = 5' Horiz.
1" = 5' Vert.

CONTRACT: 02-4c8704
DIST/CO/RTE/PM: 02/Plu/70/38.5

FOR EARTHWORK DEVELOPMENT ONLY
ALL DIMENSIONS ARE FEET

B1
CROSS SECTIONS

SHEET 2 OF 5

KC Project: 4C870 File: stage1.ear

STAGE 1

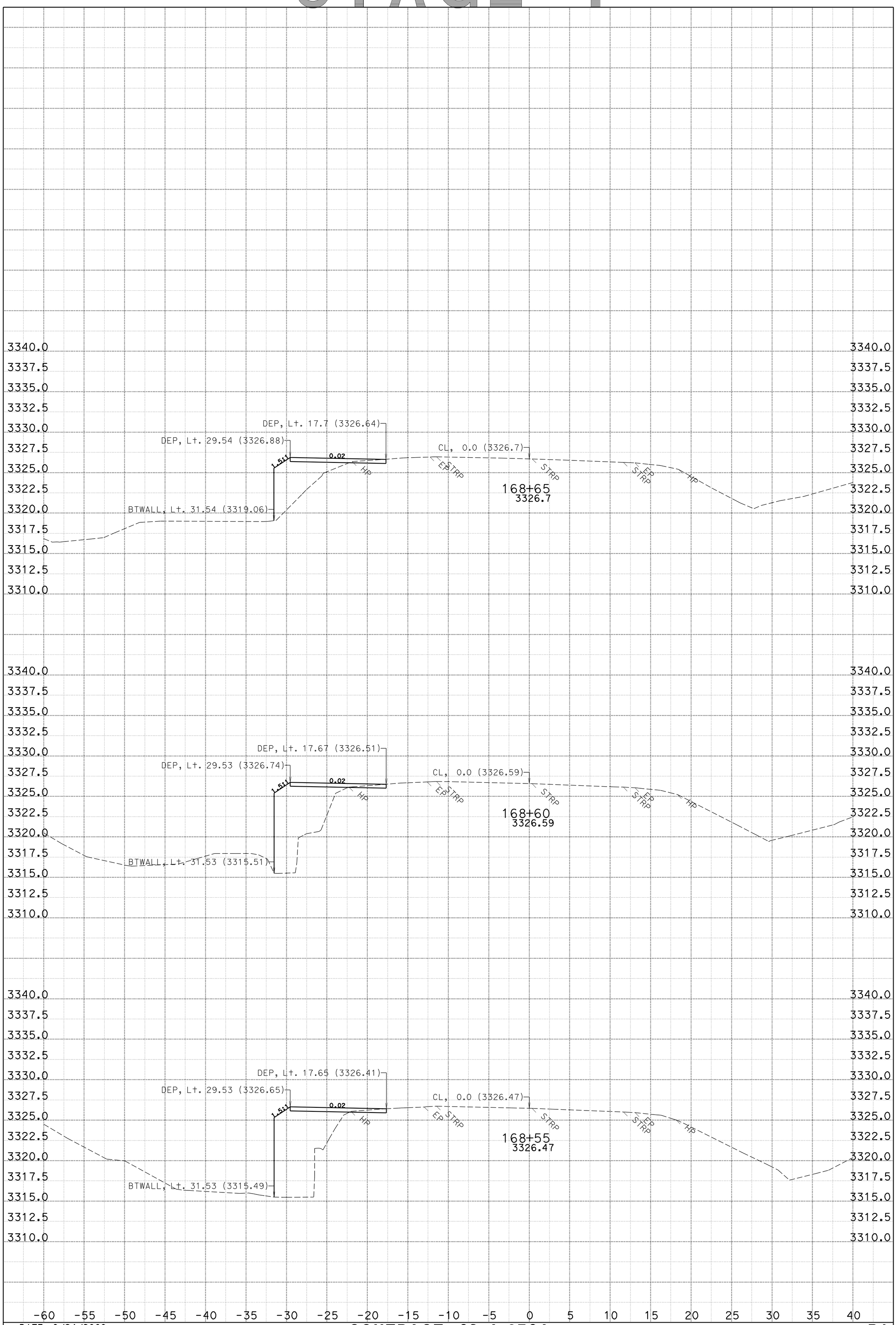

DATE: 9/24/2009
CREATED BY: Apolinario W. Vivit
PROJECT ID: Little Blackhawk Creek
SCALE: 1" = 5' Horiz.
1" = 5' Vert.

CONTRACT: 02-4c8704
DIST/CO/RTE/PM: 02/Plu/70/38.5

FOR EARTHWORK DEVELOPMENT ONLY
ALL DIMENSIONS ARE FEET

B1
CROSS SECTIONS

SHEET 3 OF 5

KC Project: 4C870 File: stage1.ear

STAGE 1

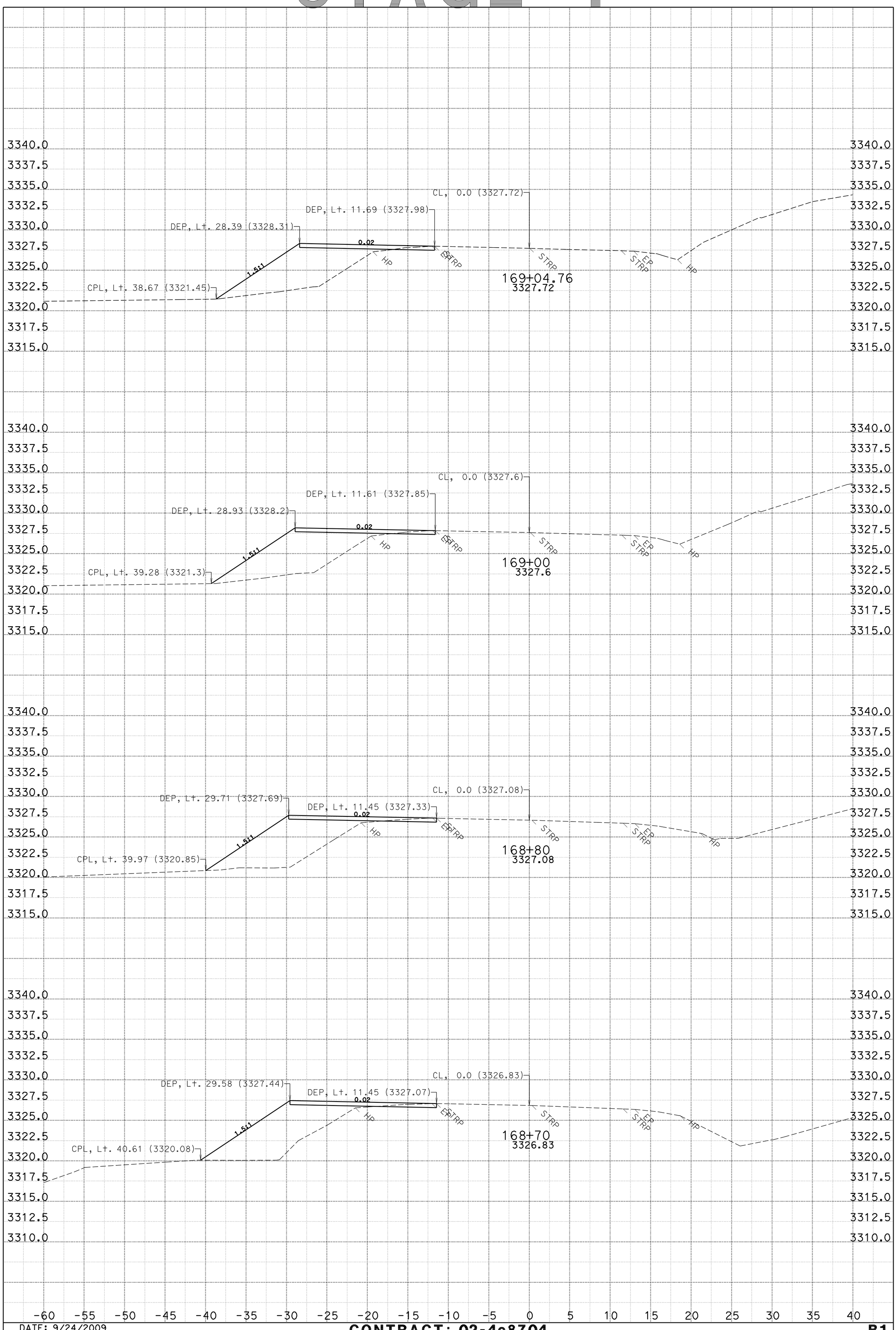

DATE: 9/24/2009
CREATED BY: Apolinario W. Vivit
PROJECT ID: Little Blackhawk Creek
SCALE: 1" = 5' Horiz.
1" = 5' Vert.

CONTRACT: 02-4c8704
DIST/CO/RTE/PM: 02/Plu/70/38.5

FOR EARTHWORK DEVELOPMENT ONLY
ALL DIMENSIONS ARE FEET

B1
CROSS SECTIONS

SHEET 4 OF 5

KC Project: 4C870 File: stage1.ear

STAGE 1

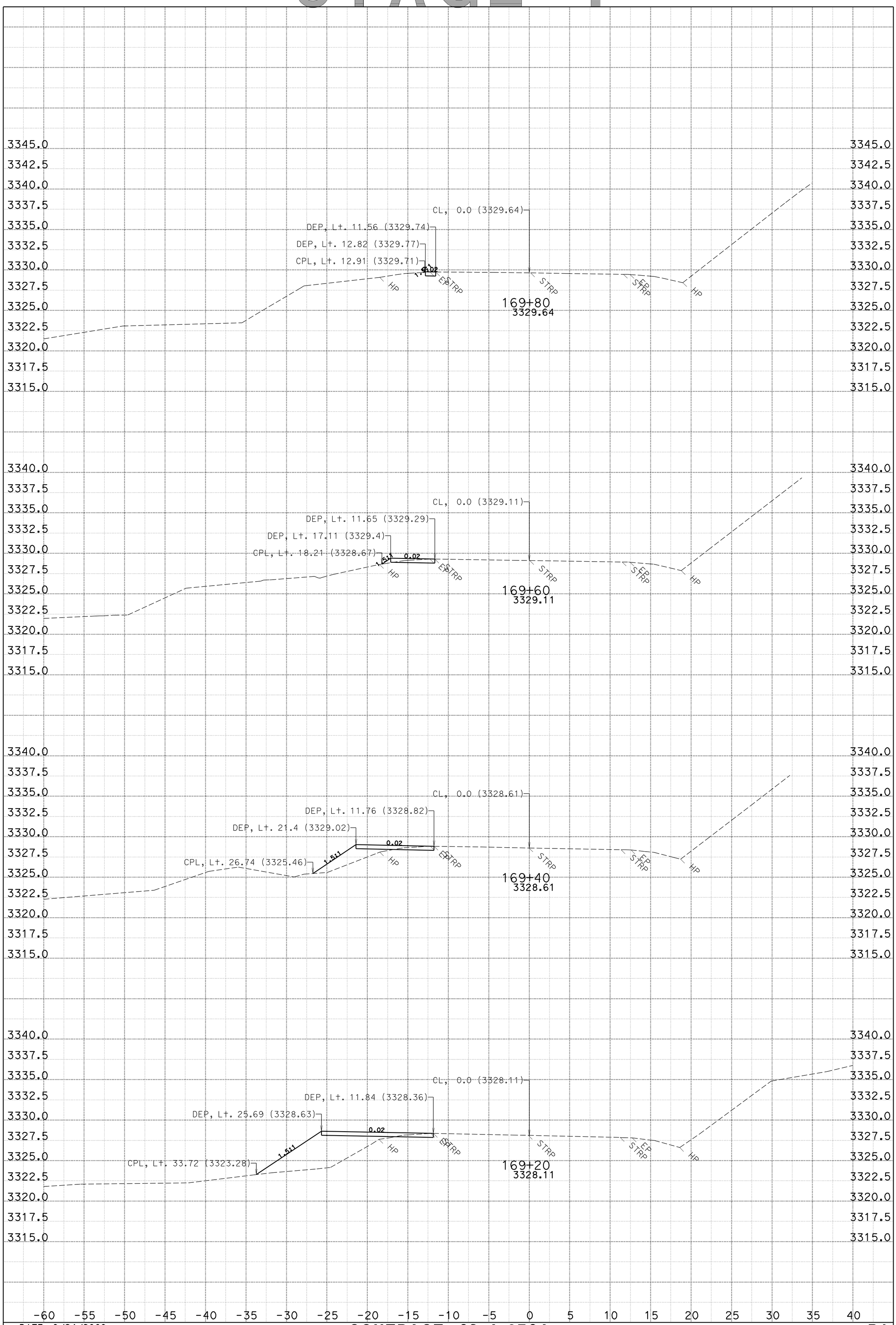

DATE: 9/24/2009
CREATED BY: Apolinario W. Vivit
PROJECT ID: Little Blackhawk Creek
SCALE: 1" = 5' Horiz.
1" = 5' Vert.

CONTRACT: 02-4c8704
DIST/CO/RTE/PM: 02/Plu/70/38.5

FOR EARTHWORK DEVELOPMENT ONLY
ALL DIMENSIONS ARE FEET

B1
CROSS SECTIONS

SHEET 5 OF 5

KC Project: 4C870 File: stage1.ear

STAGE 2

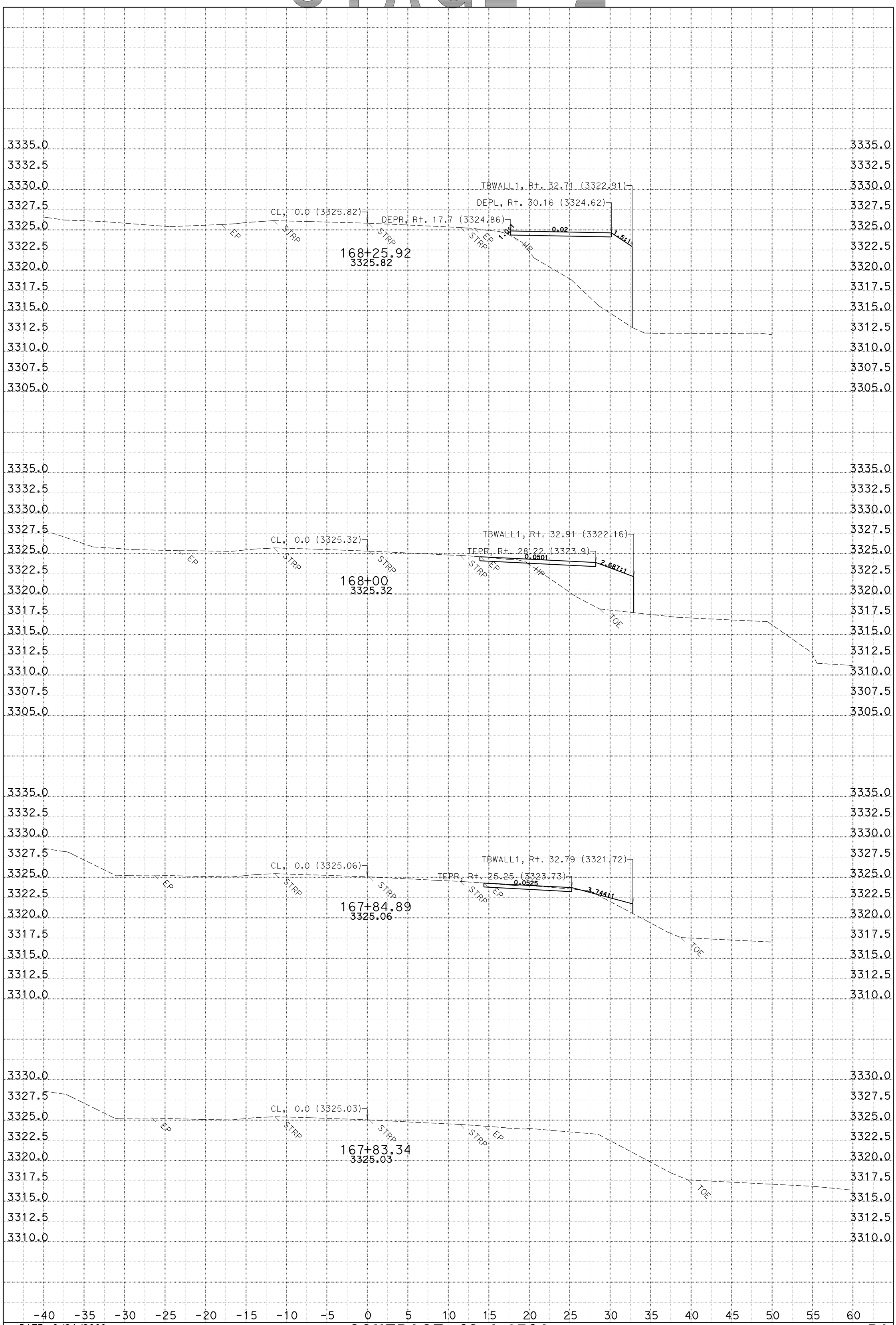

DATE: 9/24/2009
CREATED BY: Apolinario W. Vivit
PROJECT ID: Little Blackhawk Creek
SCALE: 1" = 5' Horiz.
1" = 5' Vert.

CONTRACT: 02-4c8704
DIST/CO/RTE/PM: 02/Plu/70/38.5

FOR EARTHWORK DEVELOPMENT ONLY
ALL DIMENSIONS ARE FEET

B1
CROSS SECTIONS

SHEET 1 OF 7

KC Project: 4C870 File: stage2.ear

STAGE 2

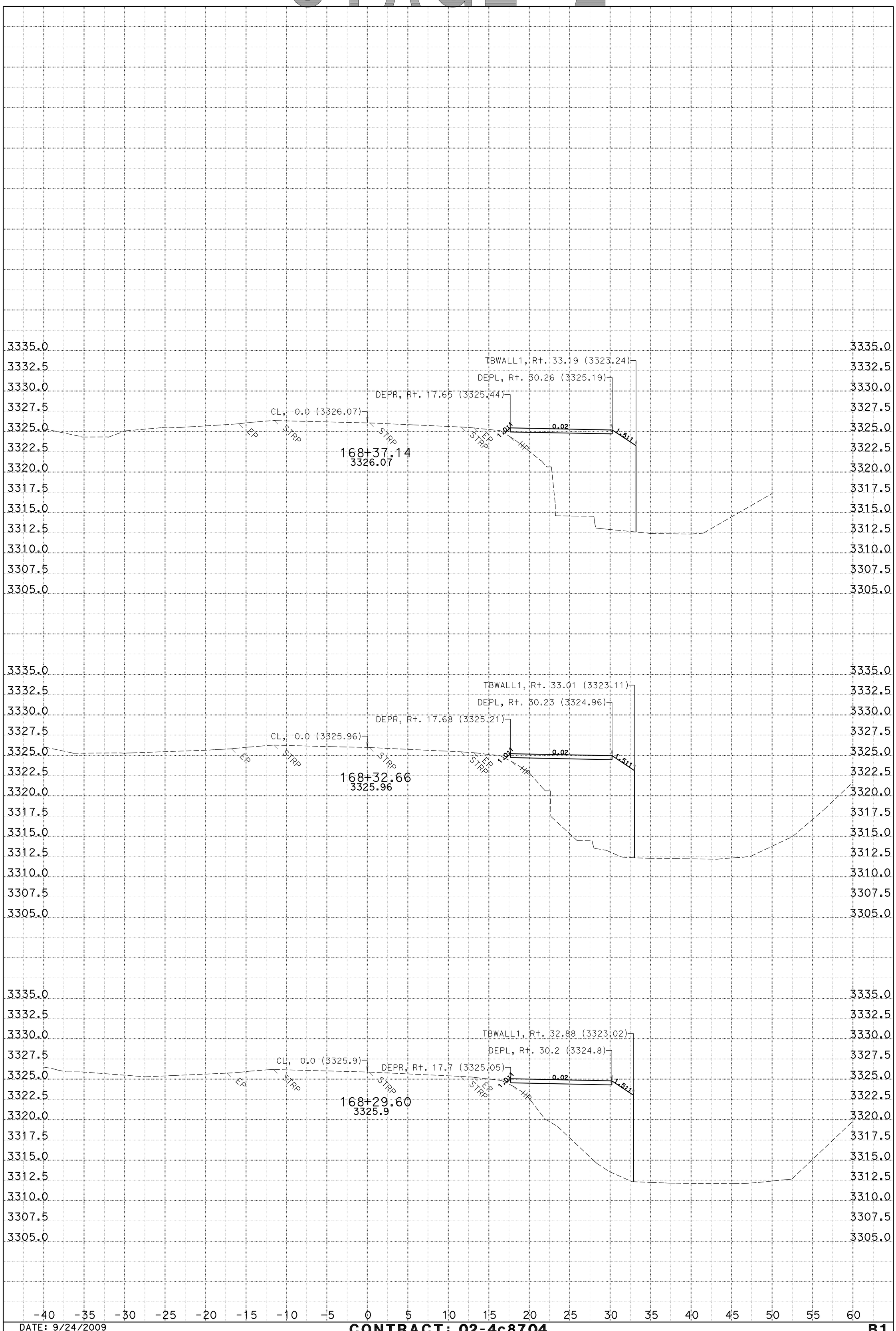

DATE: 9/24/2009
CREATED BY: Apolinario W. Vivit
PROJECT ID: Little Blackhawk Creek
SCALE: 1" = 5' Horiz.
1" = 5' Vert.

CONTRACT: 02-4c8704
DIST/CO/RTE/PM: 02/Plu/70/38.5

FOR EARTHWORK DEVELOPMENT ONLY
ALL DIMENSIONS ARE FEET

B1
CROSS SECTIONS

SHEET 2 OF 7

KC Project: 4C870 File: stage2.ear

STAGE 2

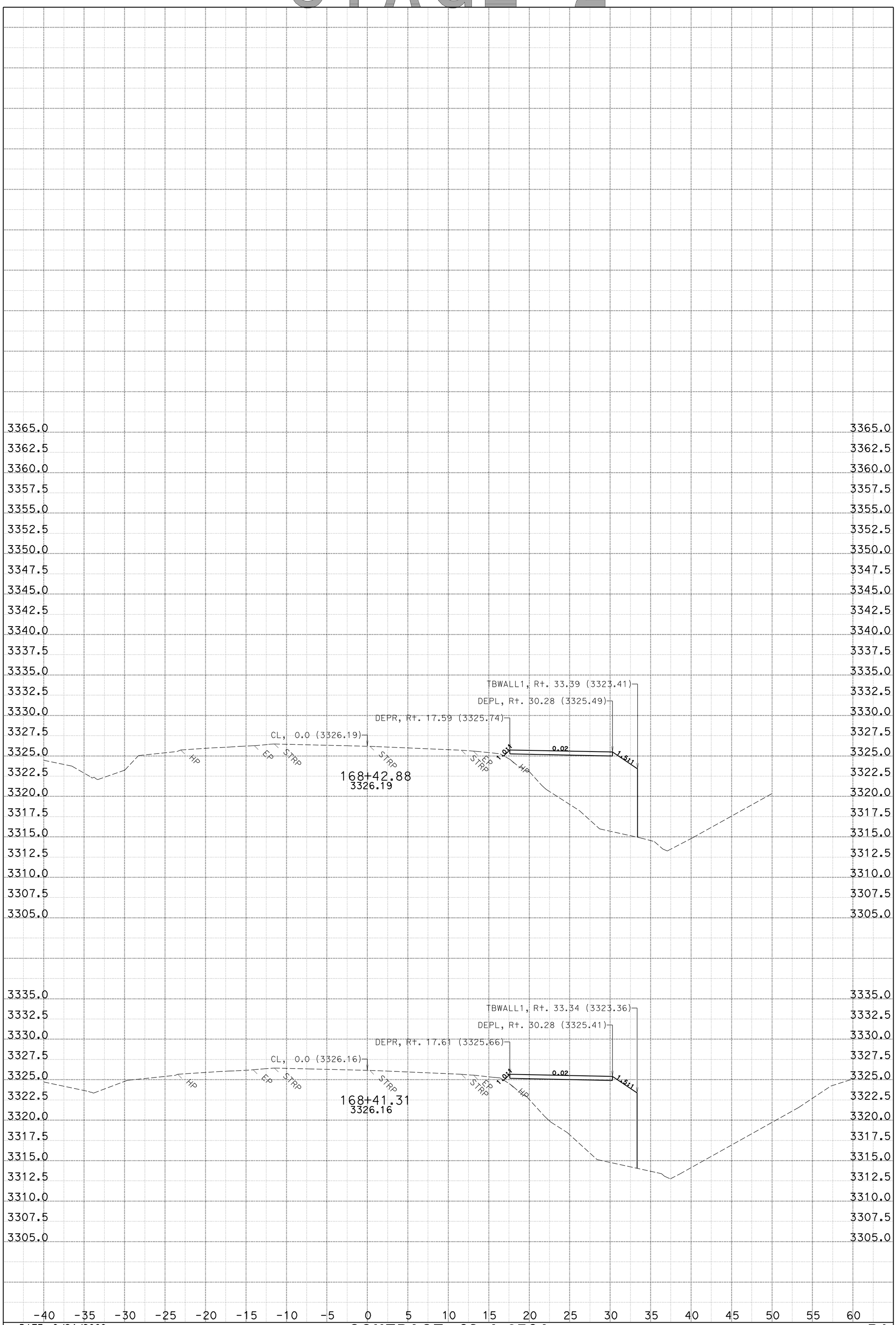

DATE: 9/24/2009
CREATED BY: Apolinario W. Vivit
PROJECT ID: Little Blackhawk Creek
SCALE: 1" = 5' Horiz.
1" = 5' Vert.

CONTRACT: 02-4c8704
DIST/CO/RTE/PM: 02/Plu/70/38.5

FOR EARTHWORK DEVELOPMENT ONLY
ALL DIMENSIONS ARE FEET

B1
CROSS SECTIONS

SHEET 3 OF 7

KC Project: 4C870 File: stage2.ear

STAGE 2

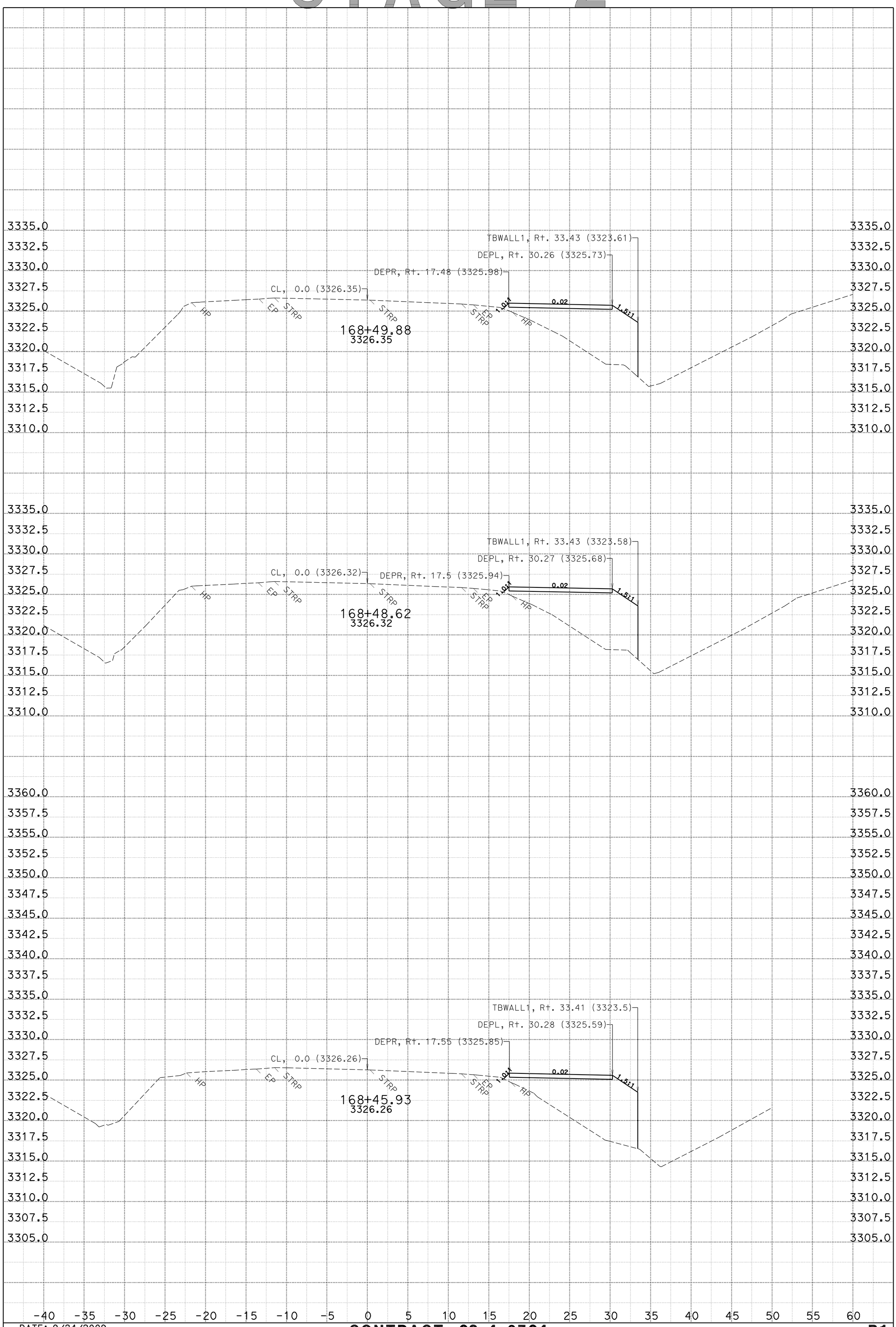

DATE: 9/24/2009
CREATED BY: Apolinario W. Vivit
PROJECT ID: Little Blackhawk Creek
SCALE: 1" = 5' Horiz.
1" = 5' Vert.

CONTRACT: 02-4c8704
DIST/CO/RTE/PM: 02/Plu/70/38.5

FOR EARTHWORK DEVELOPMENT ONLY
ALL DIMENSIONS ARE FEET

B1
CROSS SECTIONS

SHEET 4 OF 7

KC Project: 4C870 File: stage2.ear

STAGE 2

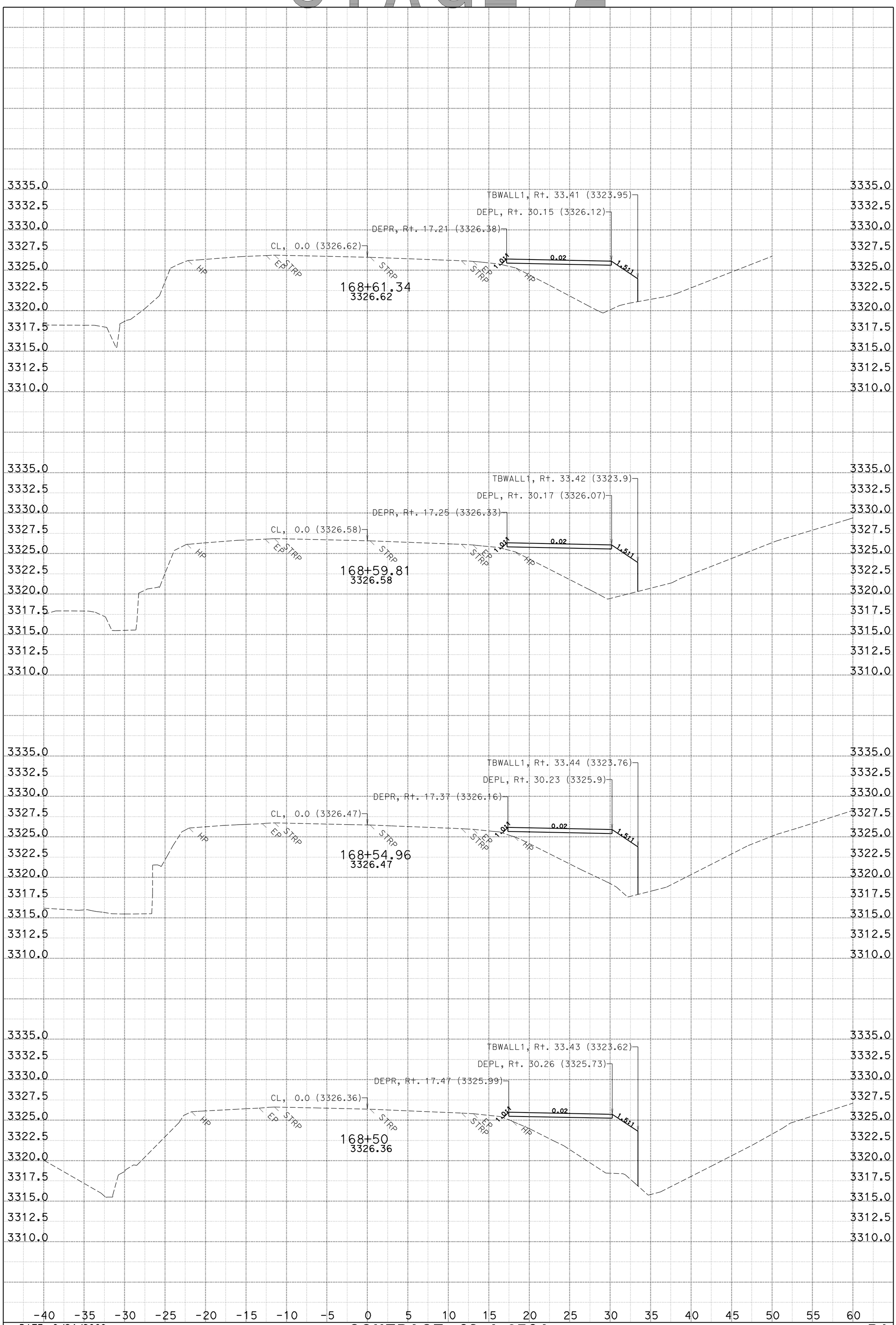

DATE: 9/24/2009
CREATED BY: Apolinario W. Vivit
PROJECT ID: Little Blackhawk Creek
SCALE: 1" = 5' Horiz.
1" = 5' Vert.

CONTRACT: 02-4c8704
DIST/CO/RTE/PM: 02/Plu/70/38.5

FOR EARTHWORK DEVELOPMENT ONLY
ALL DIMENSIONS ARE FEET

B1
CROSS SECTIONS

SHEET 5 OF 7

KC Project: 4C870 File: stage2.ear

STAGE 2

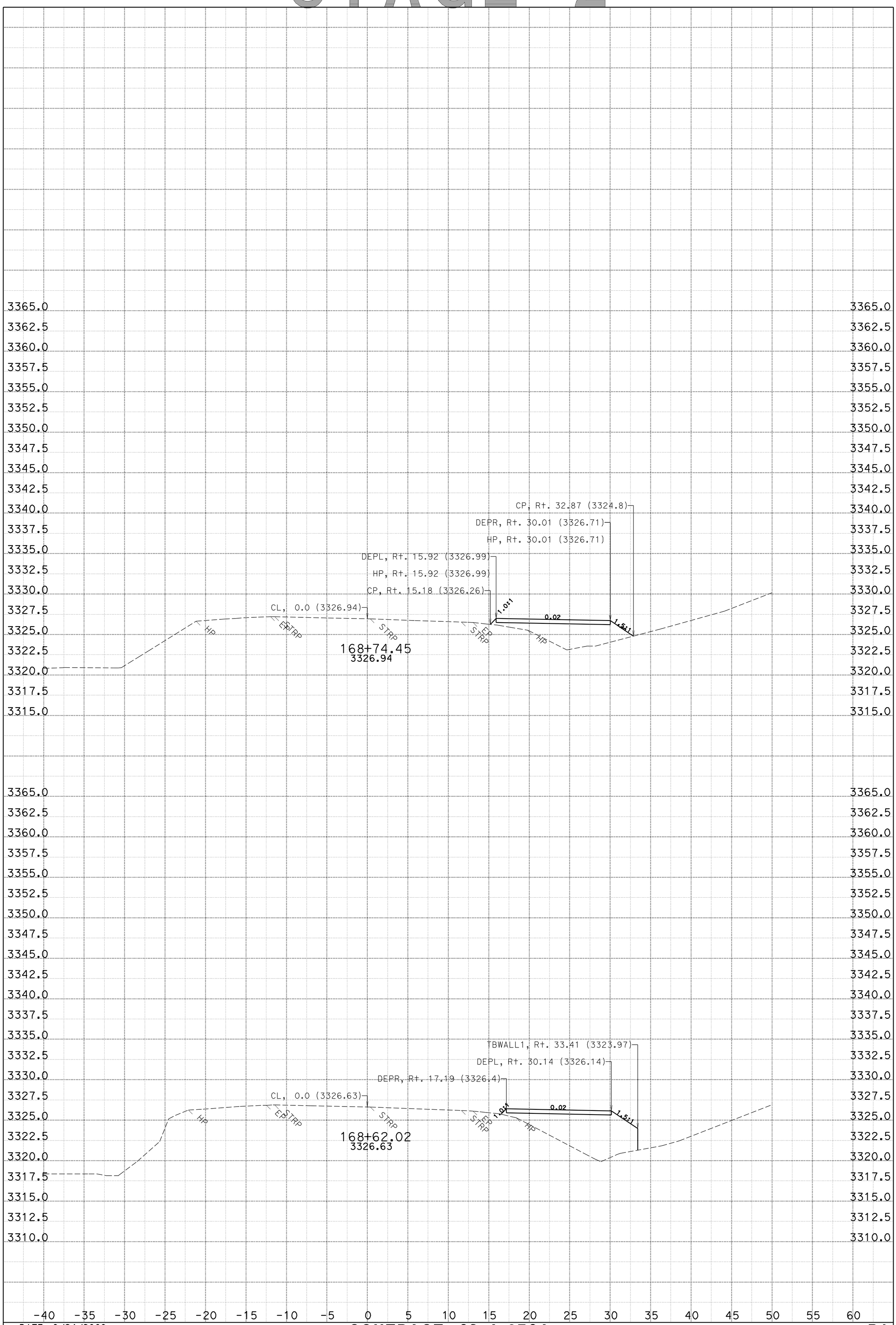

DATE: 9/24/2009
CREATED BY: Apolinario W. Vivit
PROJECT ID: Little Blackhawk Creek
SCALE: 1" = 5' Horiz.
1" = 5' Vert.

CONTRACT: 02-4c8704
DIST/CO/RTE/PM: 02/Plu/70/38.5

FOR EARTHWORK DEVELOPMENT ONLY
ALL DIMENSIONS ARE FEET

B1
CROSS SECTIONS

SHEET 6 OF 7

KC Project: 4C870 File: stage2.ear

STAGE 2

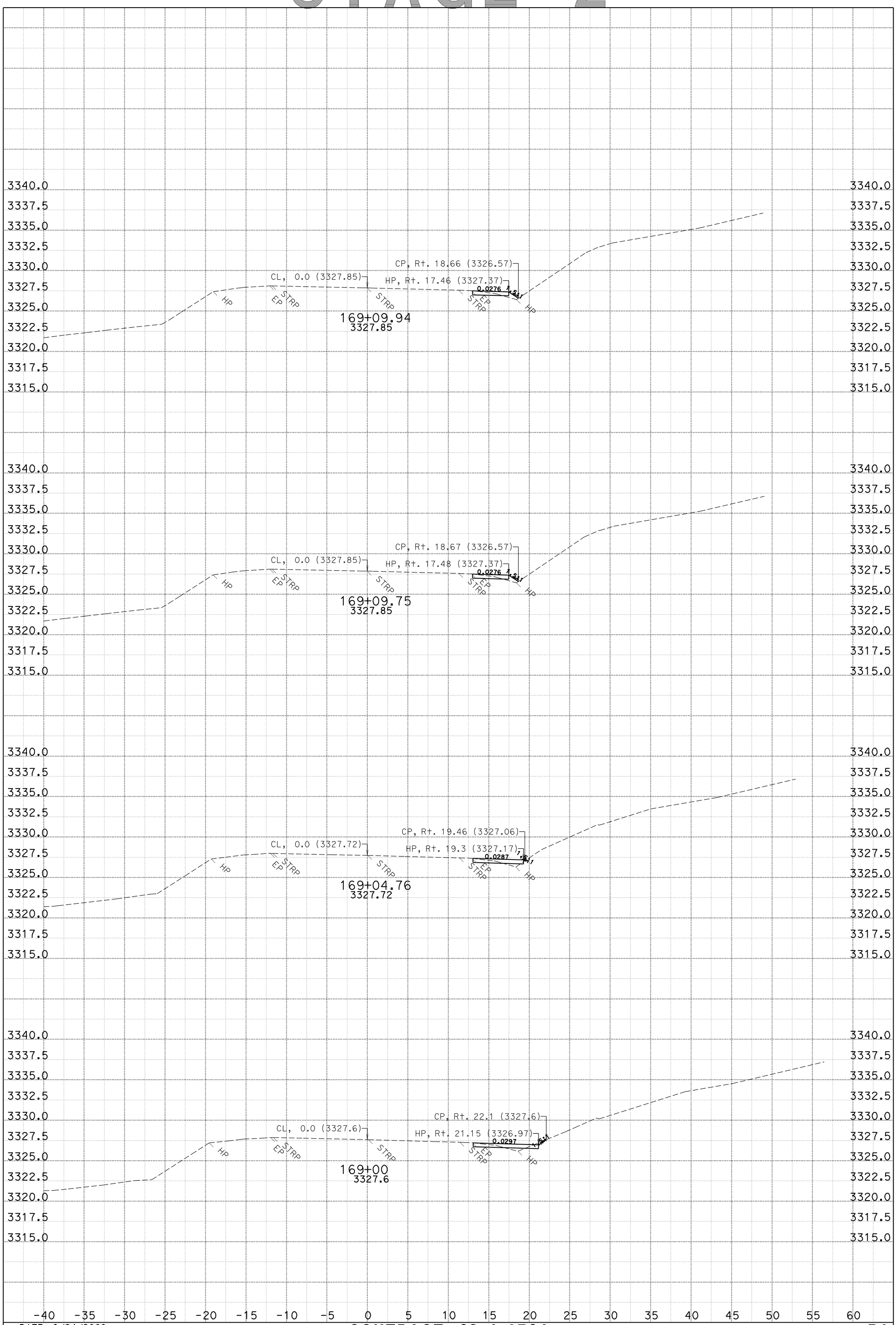

DATE: 9/24/2009
CREATED BY: Apolinario W. Vivit
PROJECT ID: Little Blackhawk Creek
SCALE: 1" = 5' Horiz.
1" = 5' Vert.

CONTRACT: 02-4c8704
DIST/CO/RTE/PM: 02/Plu/70/38.5

FOR EARTHWORK DEVELOPMENT ONLY
ALL DIMENSIONS ARE FEET

B1
CROSS SECTIONS

SHEET 7 OF 7

KC Project: 4C870 File: stage2.ear