FOR EARTHWORK DEVELOPMENT ONLY

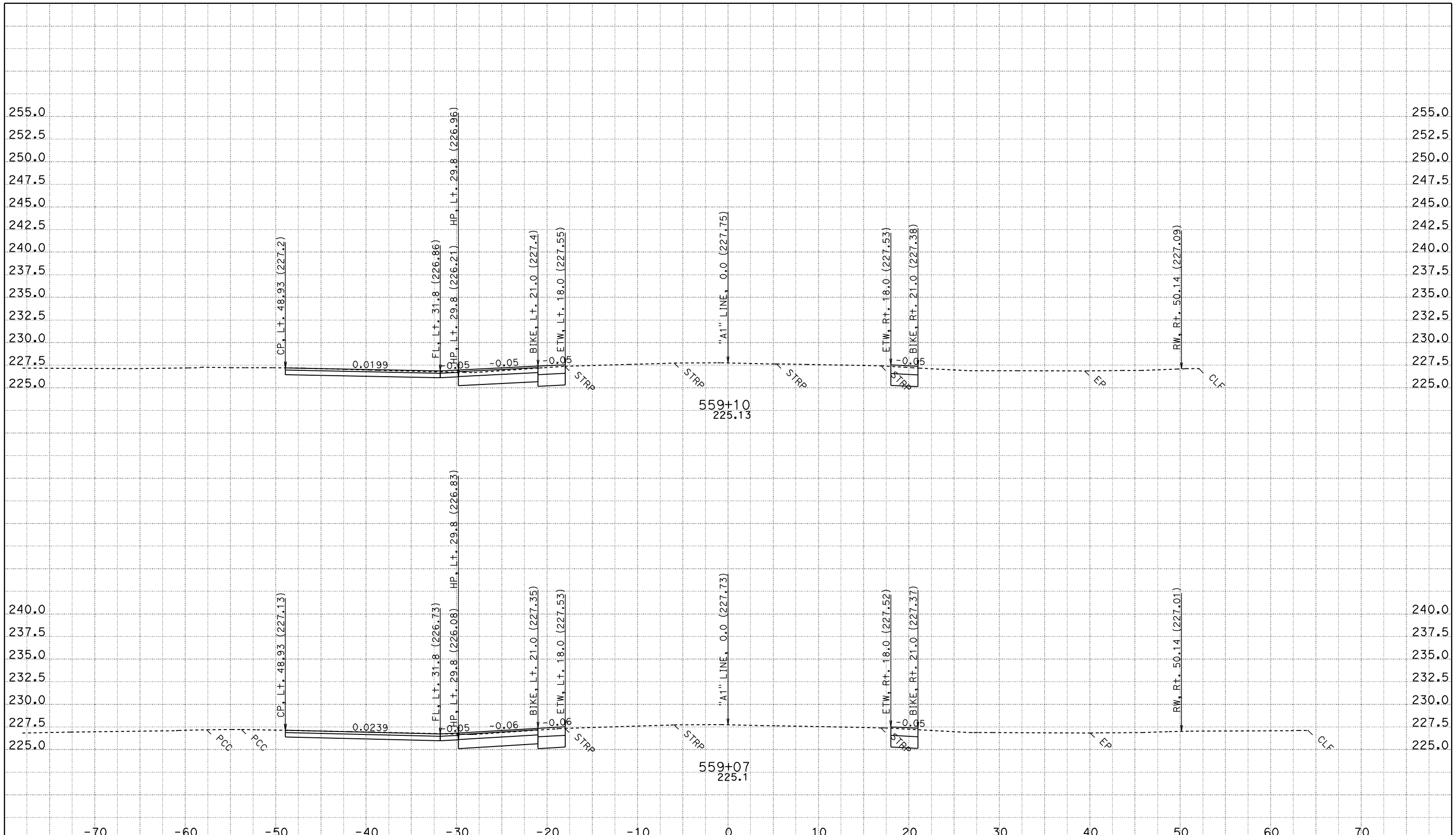

CREATED BY: JASTEFFAN
DATE: 11/3/2011
KC Project: 4C580 File: D:\DesignProjects\LosMolinos2*C580\a1_core.ear

CONTRACT: 02-4C58U
DIST/CO/RTE/PM: 02/TEH 99/PM 11.6-12.6
PROJECT ID: LOS MOLINOS PHASE 2 - CORE

SCALE: 1" = 5' Horiz.
1" = 5' Vert.

All Dimensions are US Survey Feet

"A1" LINE
CROSS SECTIONS

SHEET 1 OF 172

FOR EARTHWORK DEVELOPMENT ONLY

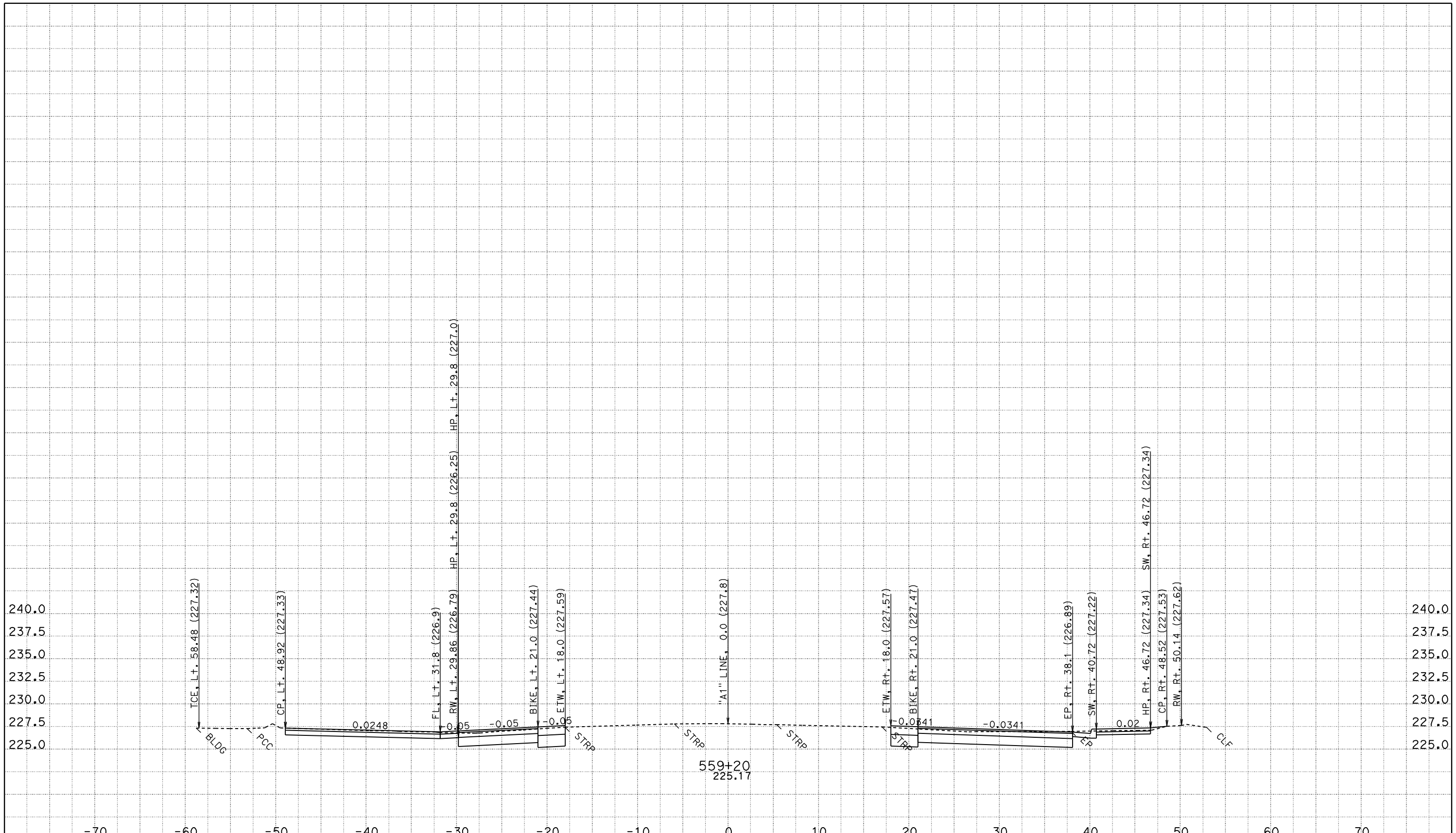

CREATED BY: JASTEFFAN
DATE: 11/3/2011
KC Project: 4C580 File: D:\DesignProjects\LosMolinos2*C580\a1_core.ear

CONTRACT: 02-4C58U
DIST/CO/RTE/PM: 02/TEH 99/PM 11.6-12.6
PROJECT ID: LOS MOLINOS PHASE 2 - CORE

SCALE: 1" = 5' Horiz.
1" = 5' Vert.

All Dimensions are US Survey Feet

"A1" LINE CROSS SECTIONS

SHEET 2 OF 172

FOR EARTHWORK DEVELOPMENT ONLY

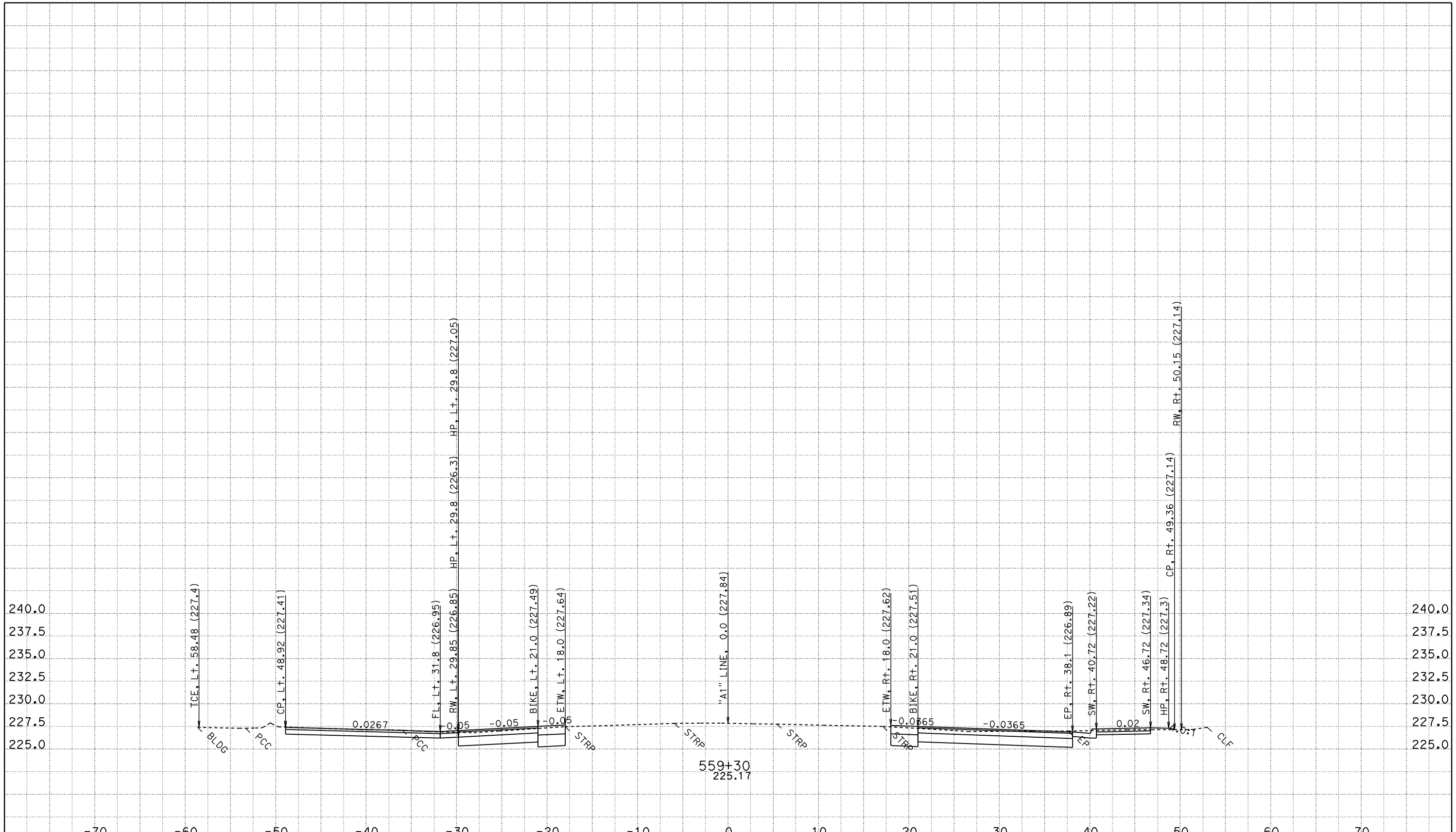

CREATED BY: JASTEFFAN
DATE: 11/3/2011
KC Project: 4C580 File: D:\DesignProjects\LosMolinos2*C580\a1_core.ear

CONTRACT: 02-4C58U
DIST/CO/RTE/PM: 02/TEH 99/PM 11.6-12.6
PROJECT ID: LOS MOLINOS PHASE 2 - CORE

SCALE: 1" = 5' Horiz.
1" = 5' Vert.

All Dimensions are US Survey Feet

"A1" LINE CROSS SECTIONS

SHEET 3 OF 172

FOR EARTHWORK DEVELOPMENT ONLY

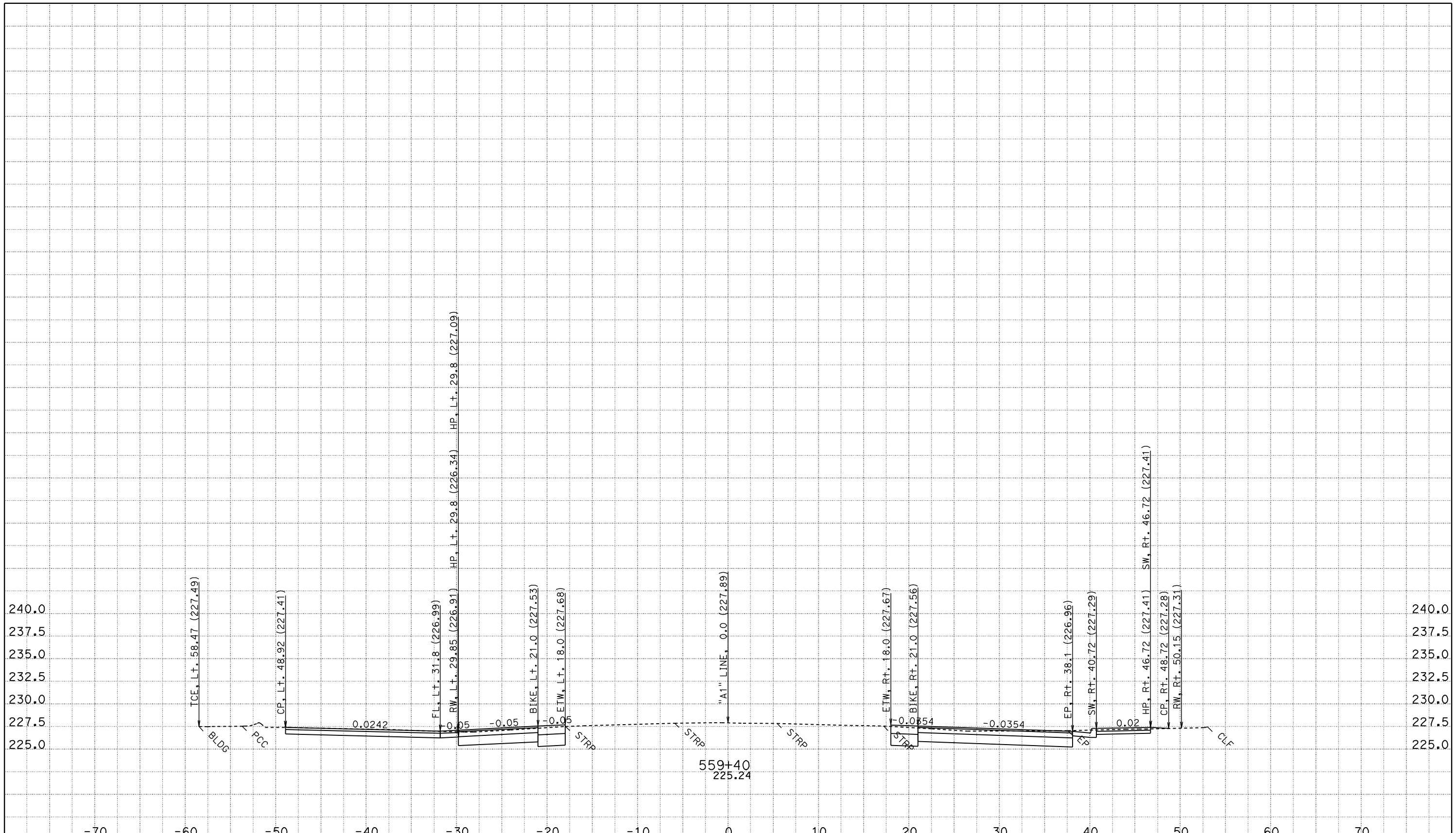

CREATED BY: JASTEFFAN
DATE: 11/3/2011
KC Project: 4C580 File: D:\DesignProjects\LosMolinos2*C580\a1_core.ear

CONTRACT: 02-4C58U
DIST/CO/RTE/PM: 02/TEH 99/PM 11.6-12.6
PROJECT ID: LOS MOLINOS PHASE 2 - CORE

SCALE: 1" = 5' Horiz.
1" = 5' Vert.

All Dimensions are US Survey Feet

"A1" LINE CROSS SECTIONS

SHEET 4 OF 172

FOR EARTHWORK DEVELOPMENT ONLY

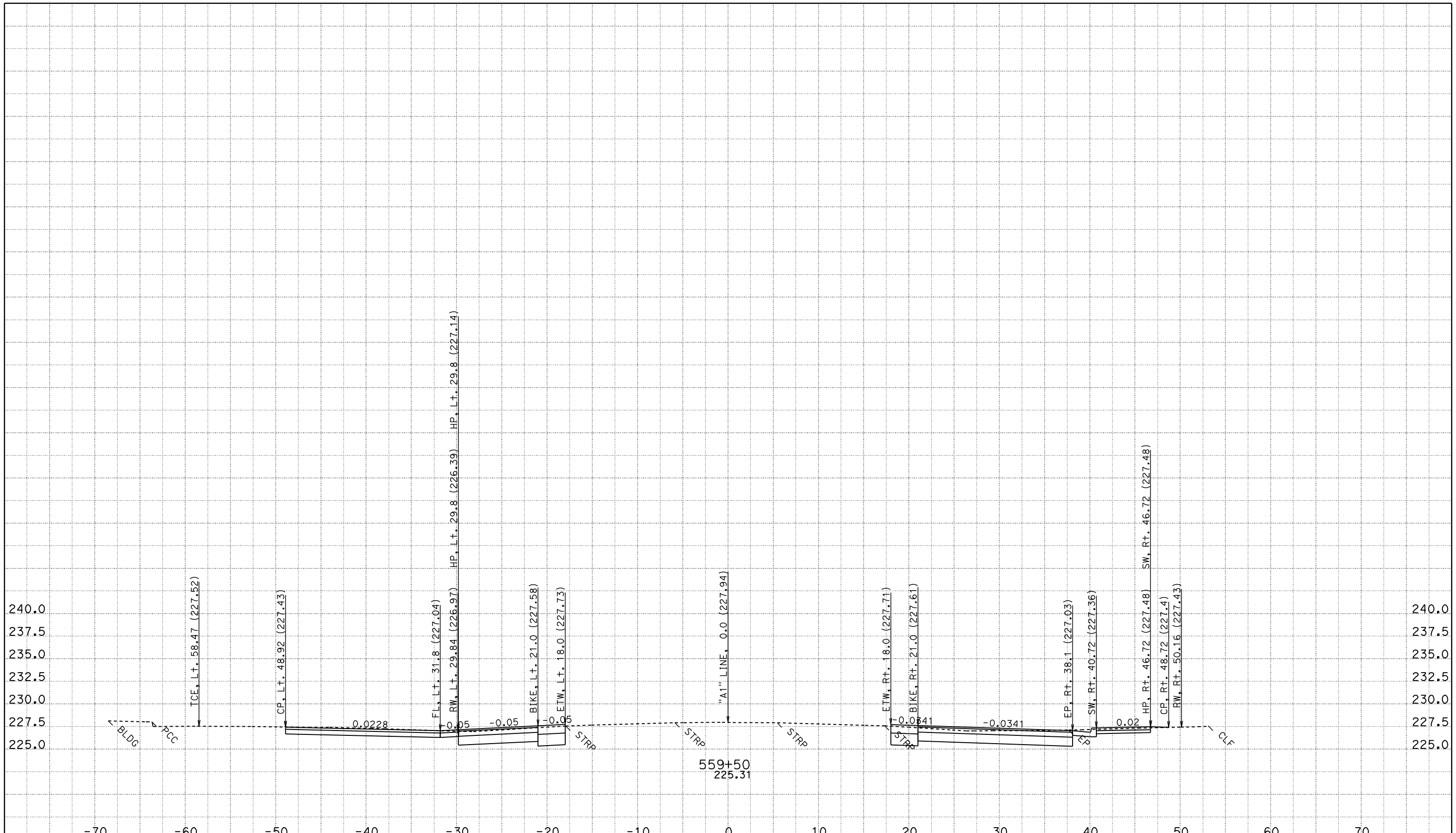

CREATED BY: JASTEFFAN
DATE: 11/3/2011
KC Project: 4C580 File: D:\DesignProjects\LosMolinos2*C580\a1_core.ear

CONTRACT: 02-4C58U
DIST/CO/RTE/PM: 02/TEH 99/PM 11.6-12.6
PROJECT ID: LOS MOLINOS PHASE 2 - CORE

SCALE: 1" = 5' Horiz.
1" = 5' Vert.

All Dimensions are US Survey Feet

"A1" LINE CROSS SECTIONS

SHEET 5 OF 172

FOR EARTHWORK DEVELOPMENT ONLY

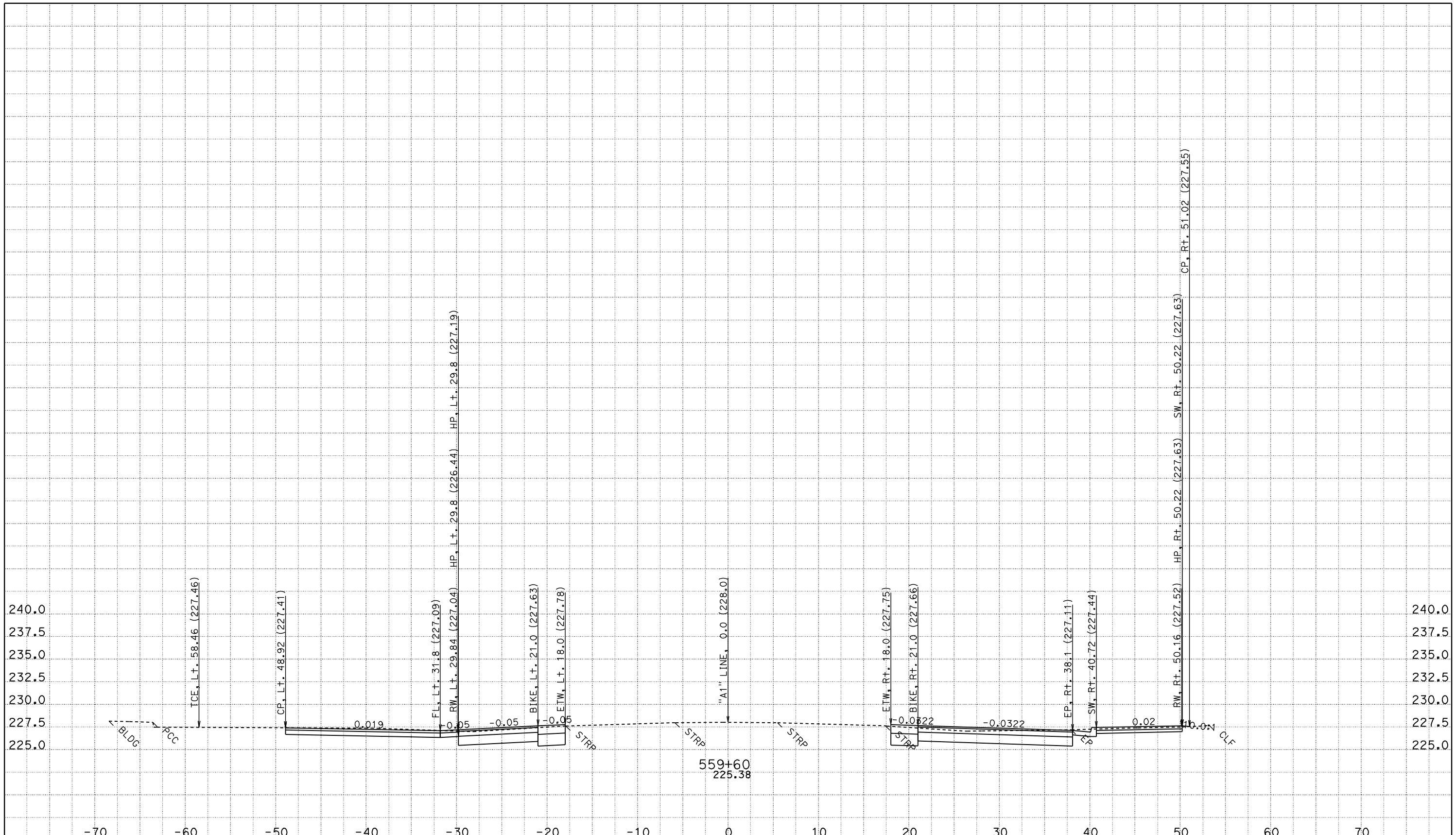

CREATED BY: JASTEFFAN
DATE: 11/3/2011
KC Project: 4C580 File: D:\DesignProjects\LosMolinos2*C580\a1_core.ear

CONTRACT: 02-4C58U
DIST/CO/RTE/PM: 02/TEH 99/PM 11.6-12.6
PROJECT ID: LOS MOLINOS PHASE 2 - CORE

SCALE: 1" = 5' Horiz.
1" = 5' Vert.

All Dimensions are US Survey Feet

"A1" LINE
CROSS SECTIONS

SHEET 6 OF 172

FOR EARTHWORK DEVELOPMENT ONLY

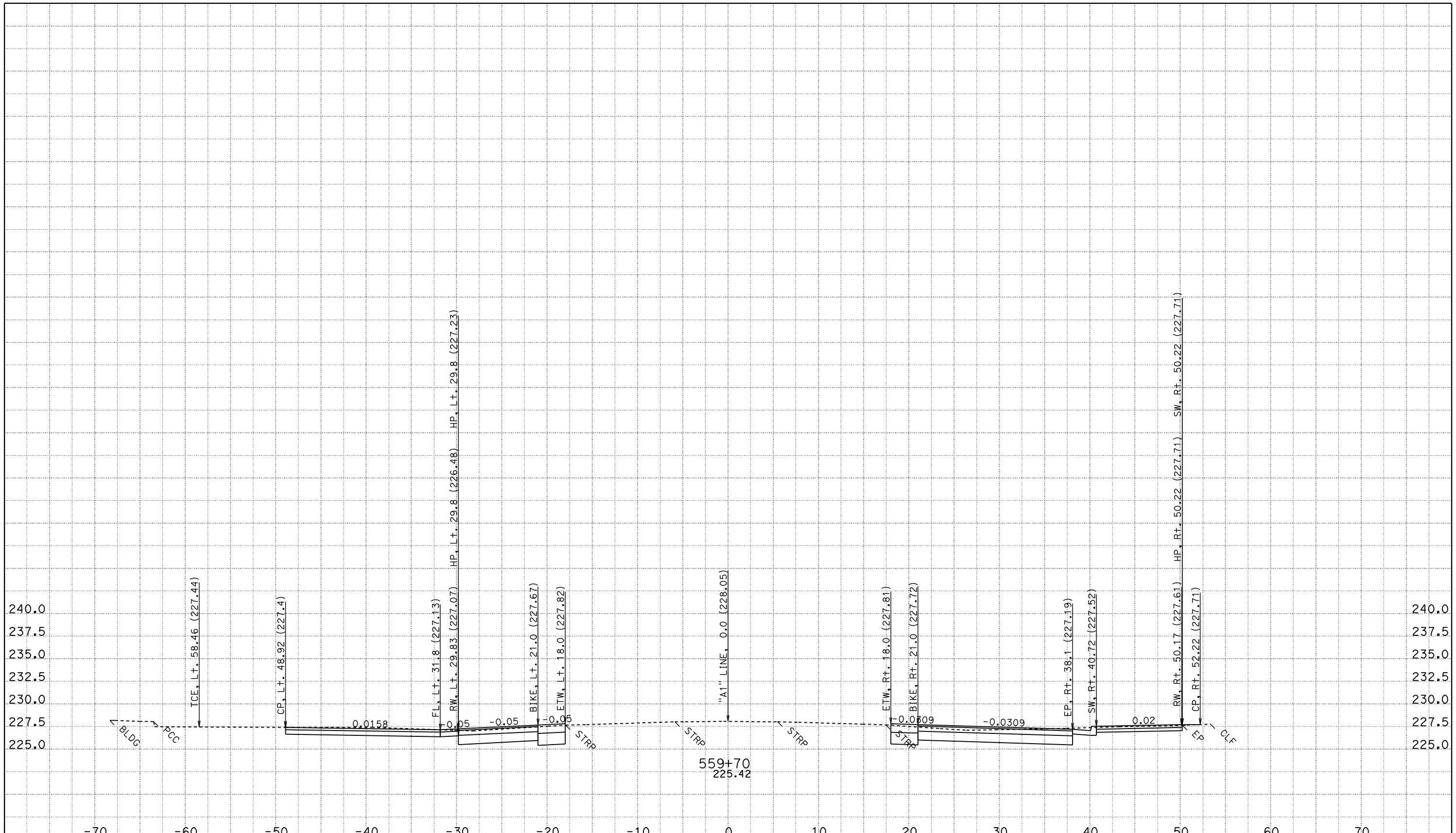

CREATED BY: JASTEFFAN
DATE: 11/3/2011
KC Project: 4C580 File: D:\DesignProjects\LosMolinos2*C580\a1_core.ear

CONTRACT: 02-4C58U
DIST/CO/RTE/PM: 02/TEH 99/PM 11.6-12.6
PROJECT ID: LOS MOLINOS PHASE 2 - CORE

SCALE: 1" = 5' Horiz.
1" = 5' Vert.

All Dimensions are US Survey Feet

"A1" LINE CROSS SECTIONS

SHEET 7 OF 172

FOR EARTHWORK DEVELOPMENT ONLY

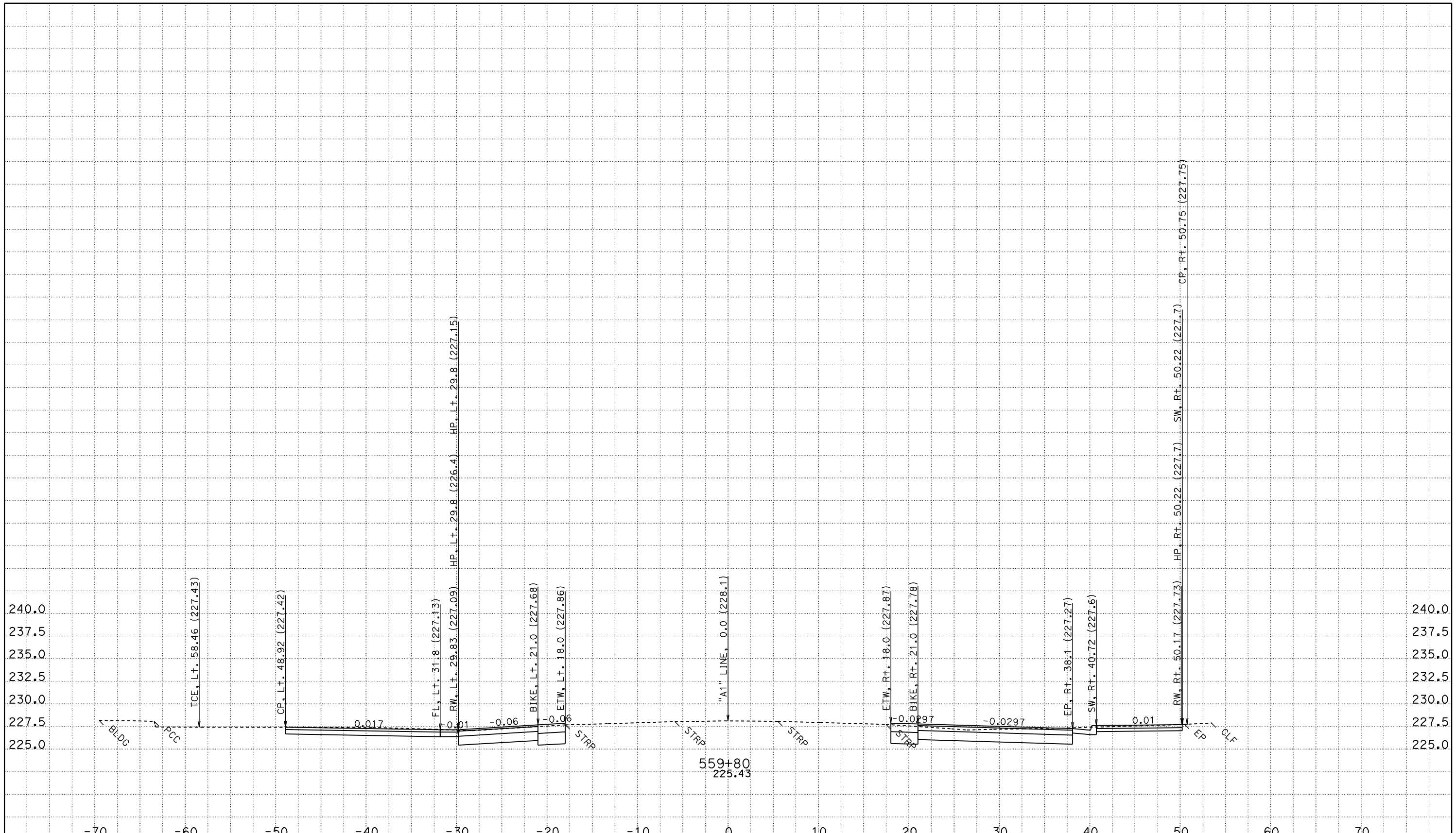

CREATED BY: JASTEFFAN
DATE: 11/3/2011
KC Project: 4C580 File: D:\DesignProjects\LosMolinos2*C580\a1_core.ear

CONTRACT: 02-4C58U
DIST/CO/RTE/PM: 02/TEH 99/PM 11.6-12.6
PROJECT ID: LOS MOLINOS PHASE 2 - CORE

SCALE: 1" = 5' Horiz.
1" = 5' Vert.

All Dimensions are US Survey Feet

"A1" LINE CROSS SECTIONS

SHEET 8 OF 172

FOR EARTHWORK DEVELOPMENT ONLY

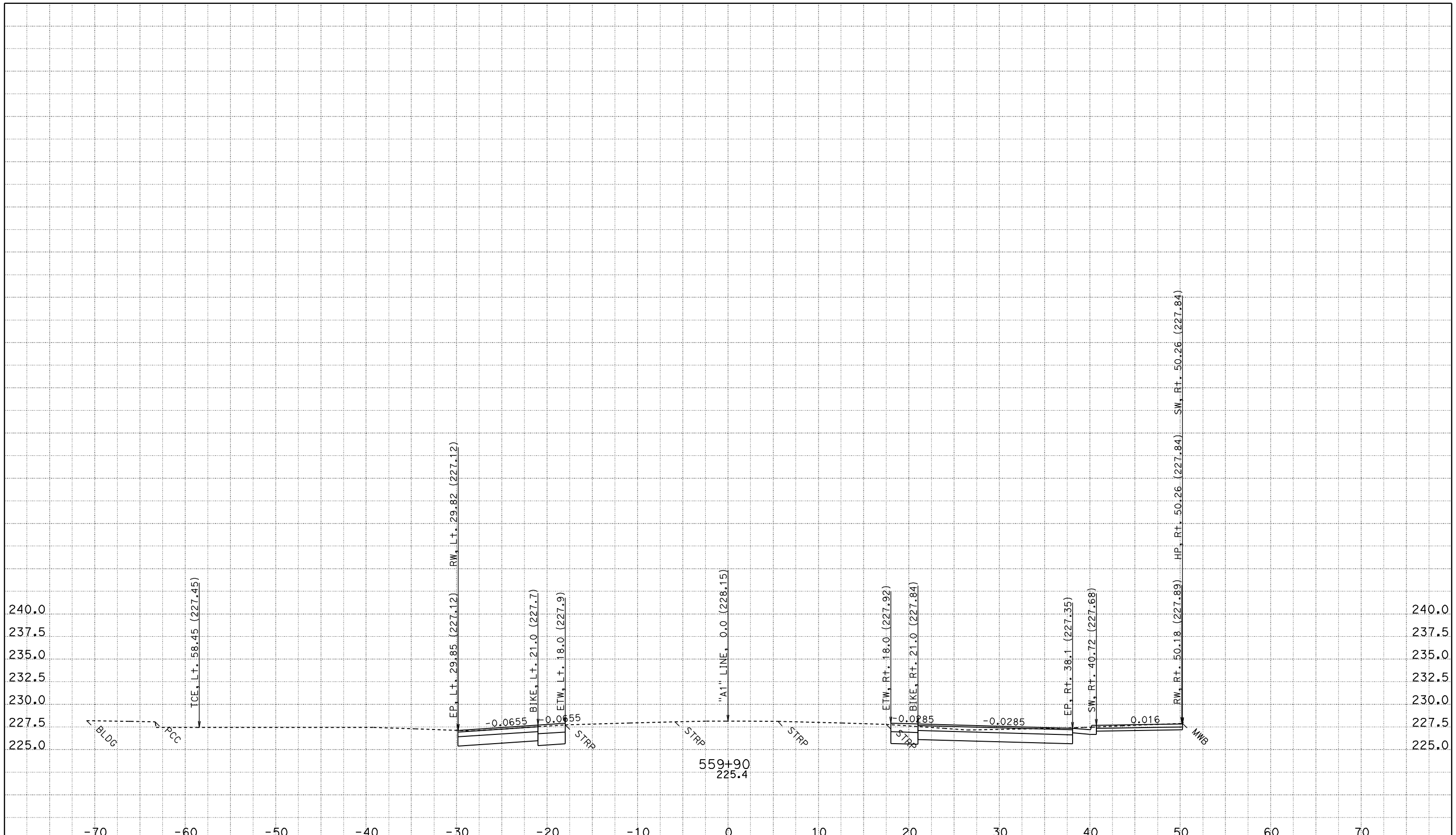

CREATED BY: JASTEFFAN
DATE: 11/3/2011
KC Project: 4C580 File: D:\DesignProjects\LosMolinos2*C580\a1_core.ear

CONTRACT: 02-4C58U
DIST/CO/RTE/PM: 02/TEH 99/PM 11.6-12.6
PROJECT ID: LOS MOLINOS PHASE 2 - CORE

SCALE: 1" = 5' Horiz.
1" = 5' Vert.

All Dimensions are US Survey Feet

"A1" LINE CROSS SECTIONS

FOR EARTHWORK DEVELOPMENT ONLY

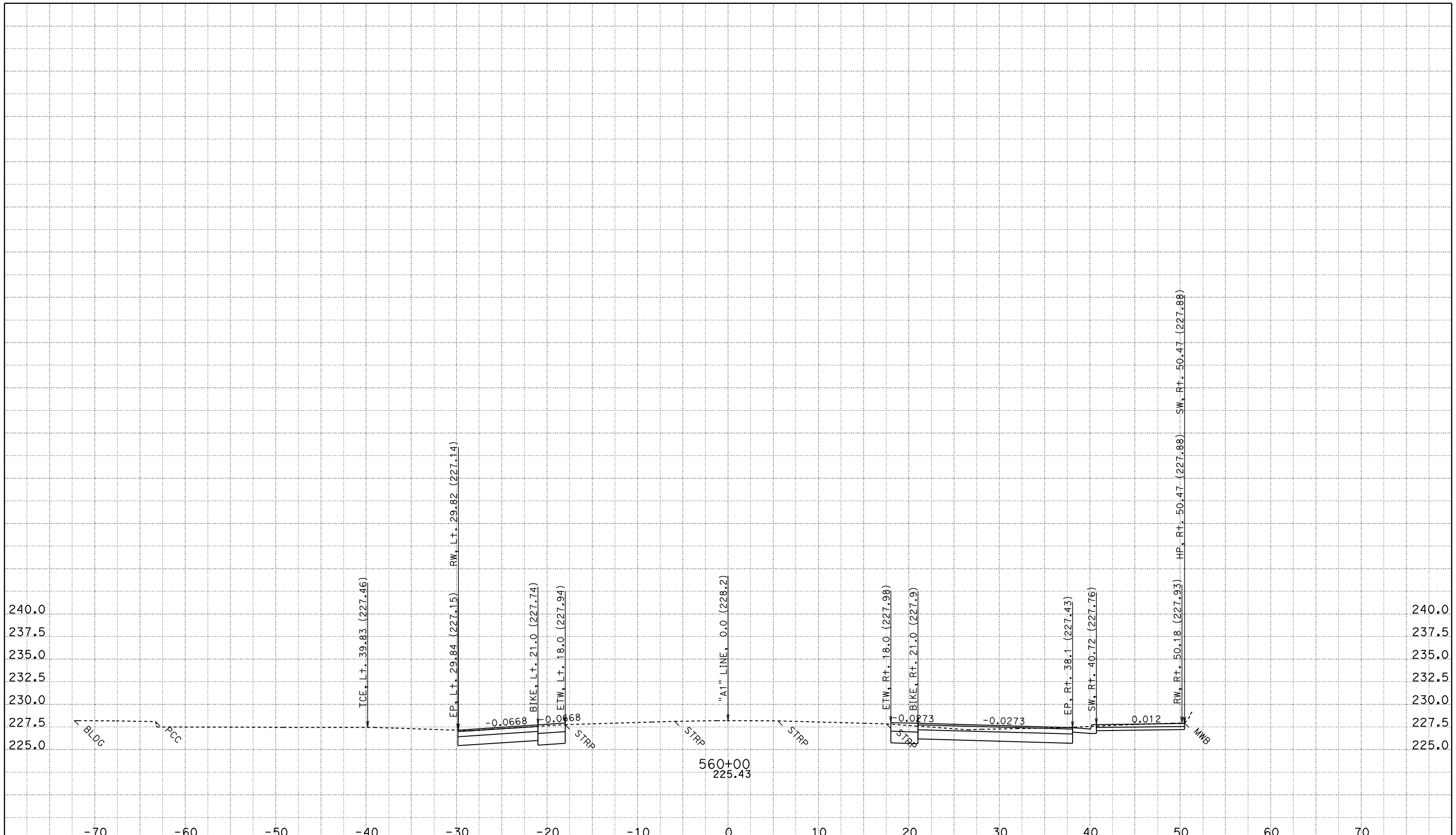

CREATED BY: JASTEFFAN
DATE: 11/3/2011
KC Project: 4C580 File: D:\DesignProjects\LosMolinos2*C580\a1_core.ear

CONTRACT: 02-4C58U
DIST/CO/RTE/PM: 02/TEH 99/PM 11.6-12.6
PROJECT ID: LOS MOLINOS PHASE 2 - CORE

SCALE: 1" = 5' Horiz.
1" = 5' Vert.

All Dimensions are US Survey Feet

"A1" LINE
CROSS SECTIONS

FOR EARTHWORK DEVELOPMENT ONLY

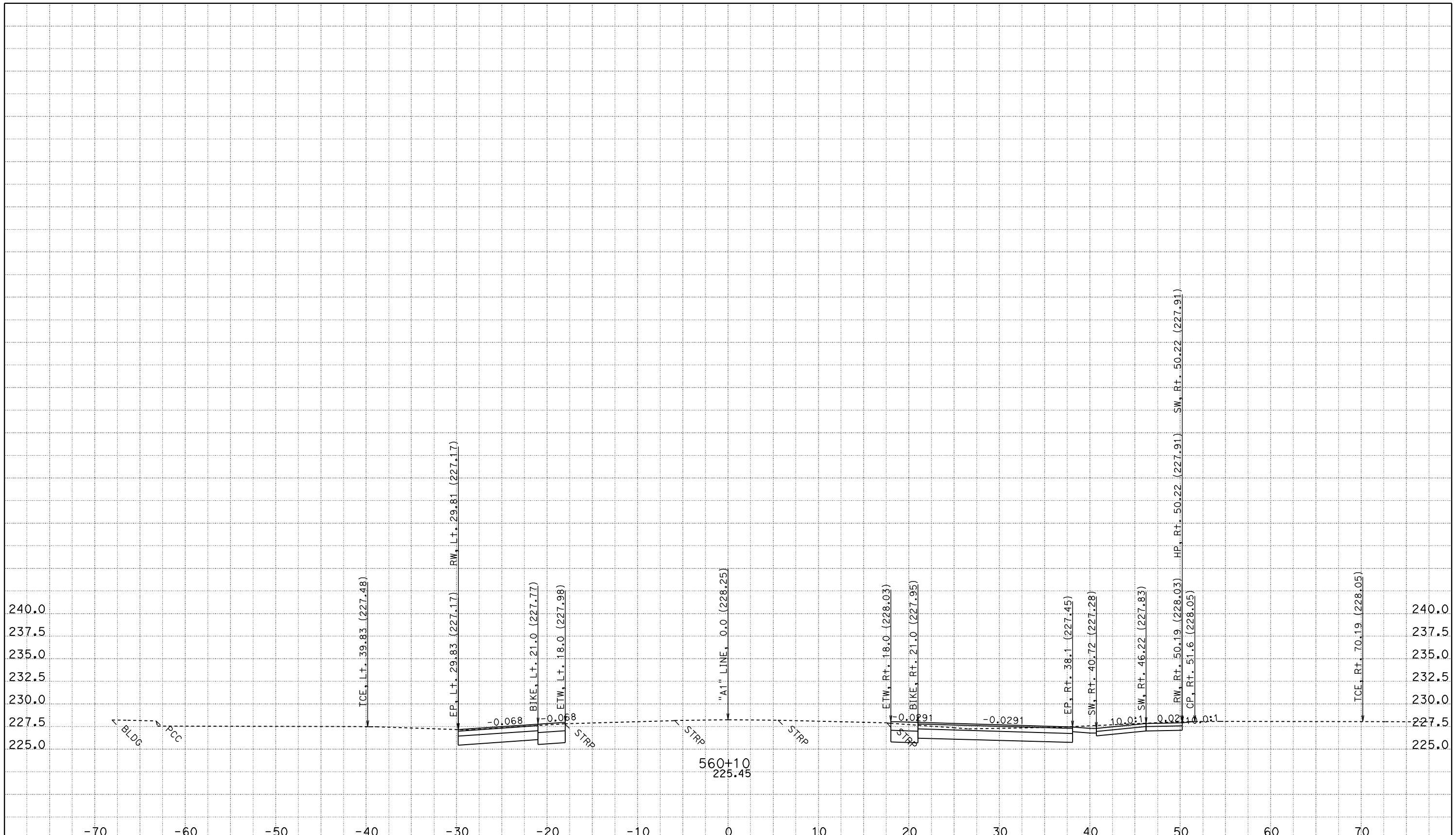

CREATED BY: JASTEFFAN
DATE: 11/3/2011
KC Project: 4C580 File: D:\DesignProjects\LosMolinos2*C580\a1_core.ear

CONTRACT: 02-4C58U
DIST/CO/RTE/PM: 02/TEH 99/PM 11.6-12.6
PROJECT ID: LOS MOLINOS PHASE 2 - CORE

SCALE: 1" = 5' Horiz.
1" = 5' Vert.

All Dimensions are US Survey Feet

"A1" LINE CROSS SECTIONS

SHEET 11 OF 172

FOR EARTHWORK DEVELOPMENT ONLY

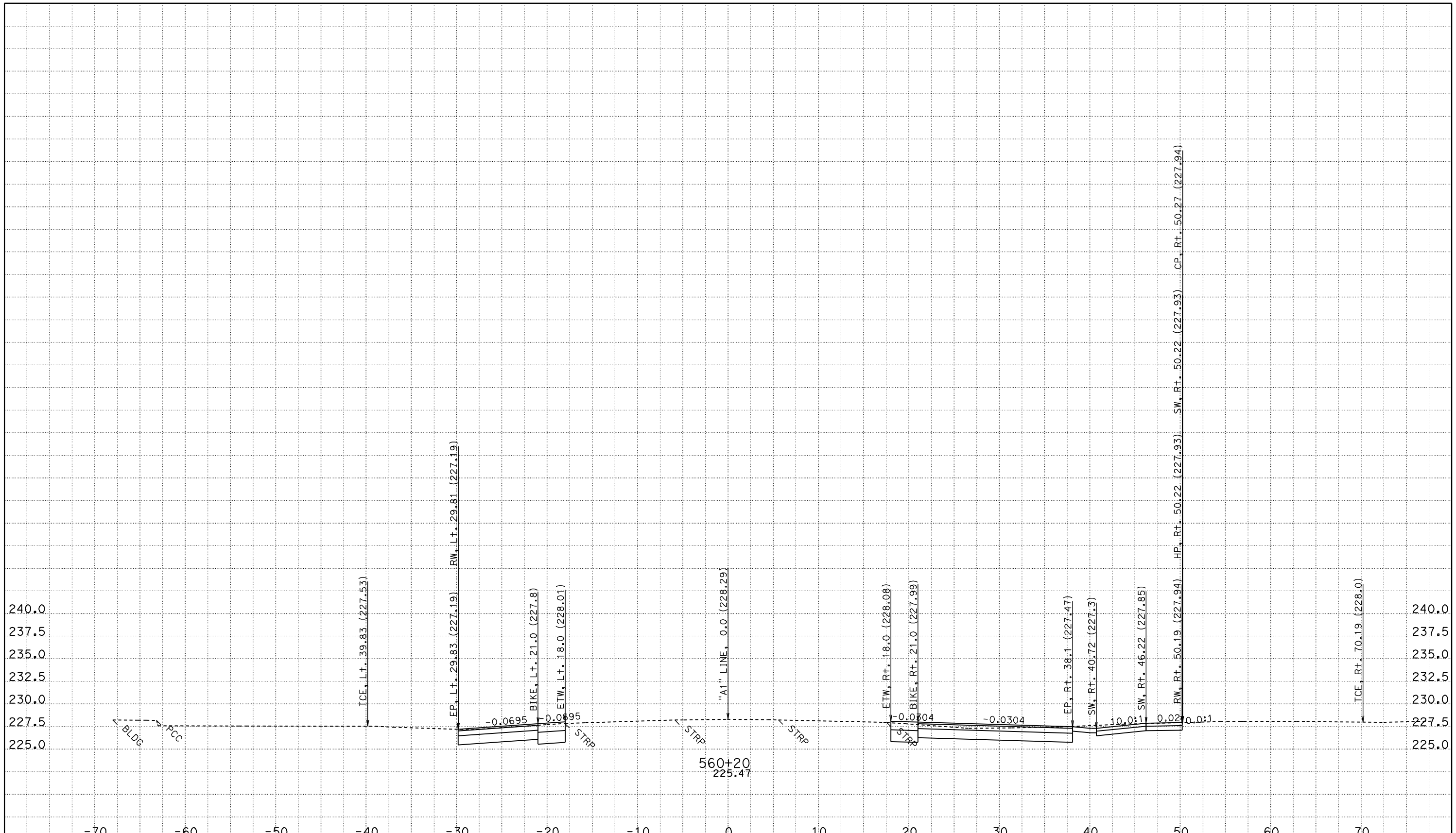

CREATED BY: JASTEFFAN
DATE: 11/3/2011
KC Project: 4C580 File: D:\DesignProjects\LosMolinos2*C580\a1_core.ear

CONTRACT: 02-4C58U
DIST/CO/RTE/PM: 02/TEH 99/PM 11.6-12.6
PROJECT ID: LOS MOLINOS PHASE 2 - CORE

SCALE: 1" = 5' Horiz.
1" = 5' Vert.

All Dimensions are US Survey Feet

"A1" LINE CROSS SECTIONS

SHEET 12 OF 172

FOR EARTHWORK DEVELOPMENT ONLY

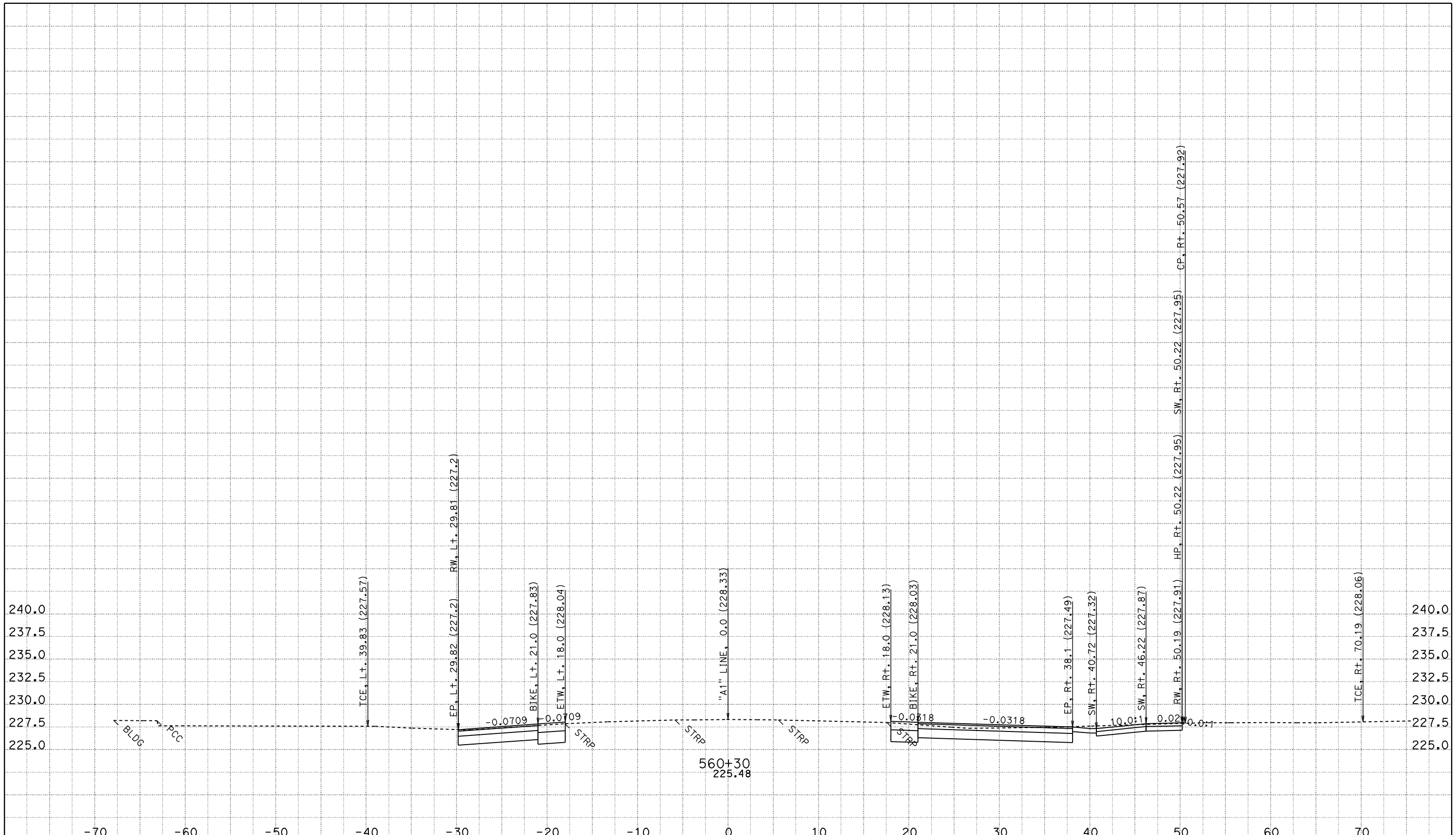

CREATED BY: JASTEFFAN
DATE: 11/3/2011
KC Project: 4C580 File: D:\DesignProjects\LosMolinos2*C580\a1_core.ear

CONTRACT: 02-4C58U
DIST/CO/RTE/PM: 02/TEH 99/PM 11.6-12.6
PROJECT ID: LOS MOLINOS PHASE 2 - CORE

SCALE: 1" = 5' Horiz.
1" = 5' Vert.

All Dimensions are US Survey Feet

"A1" LINE CROSS SECTIONS

SHEET 13 OF 172

FOR EARTHWORK DEVELOPMENT ONLY

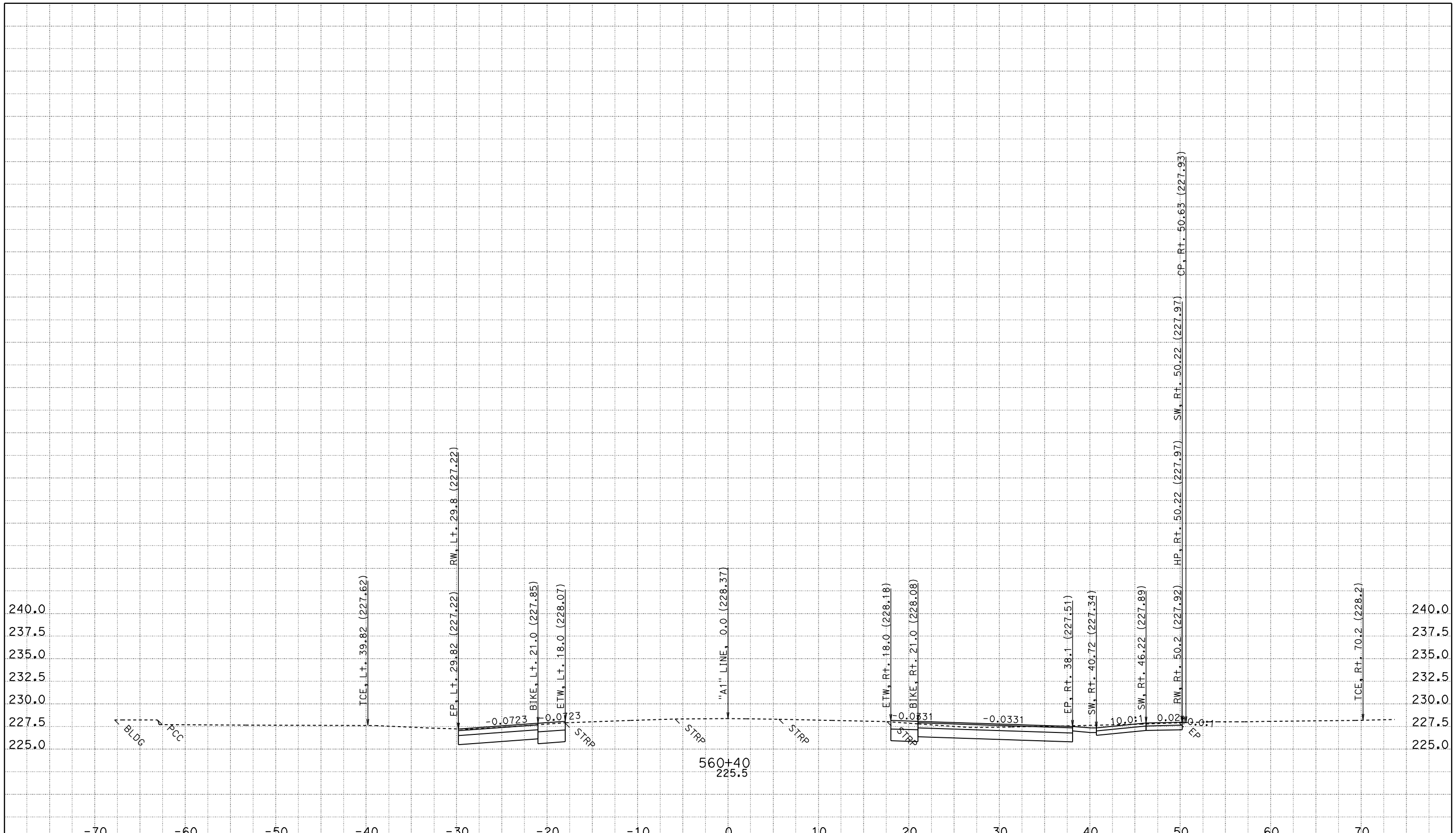

CREATED BY: JASTEFFAN
DATE: 11/3/2011
KC Project: 4C580 File: D:\DesignProjects\LosMolinos2*C580\a1_core.ear

CONTRACT: 02-4C58U
DIST/CO/RTE/PM: 02/TEH 99/PM 11.6-12.6
PROJECT ID: LOS MOLINOS PHASE 2 - CORE

SCALE: 1" = 5' Horiz.
1" = 5' Vert.

All Dimensions are US Survey Feet

"A1" LINE
CROSS SECTIONS

FOR EARTHWORK DEVELOPMENT ONLY

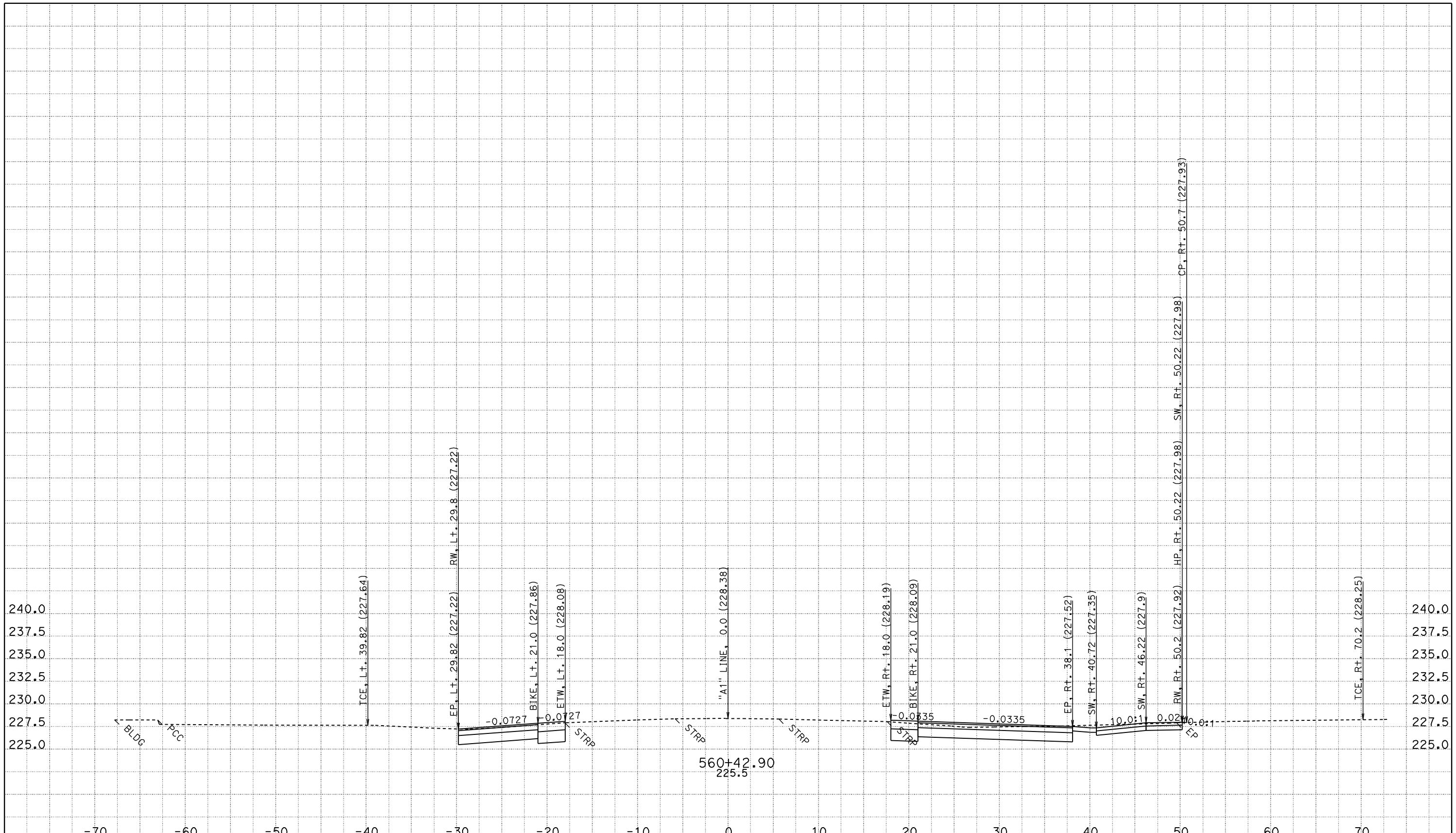

CREATED BY: JASTEFFAN
DATE: 11/3/2011
KC Project: 4C580 File: D:\DesignProjects\LosMolinos2*C580\a1_core.ear

CONTRACT: 02-4C58U
DIST/CO/RTE/PM: 02/TEH 99/PM 11.6-12.6
PROJECT ID: LOS MOLINOS PHASE 2 - CORE

SCALE: 1" = 5' Horiz.
1" = 5' Vert.

All Dimensions are US Survey Feet

"A1" LINE
CROSS SECTIONS

FOR EARTHWORK DEVELOPMENT ONLY

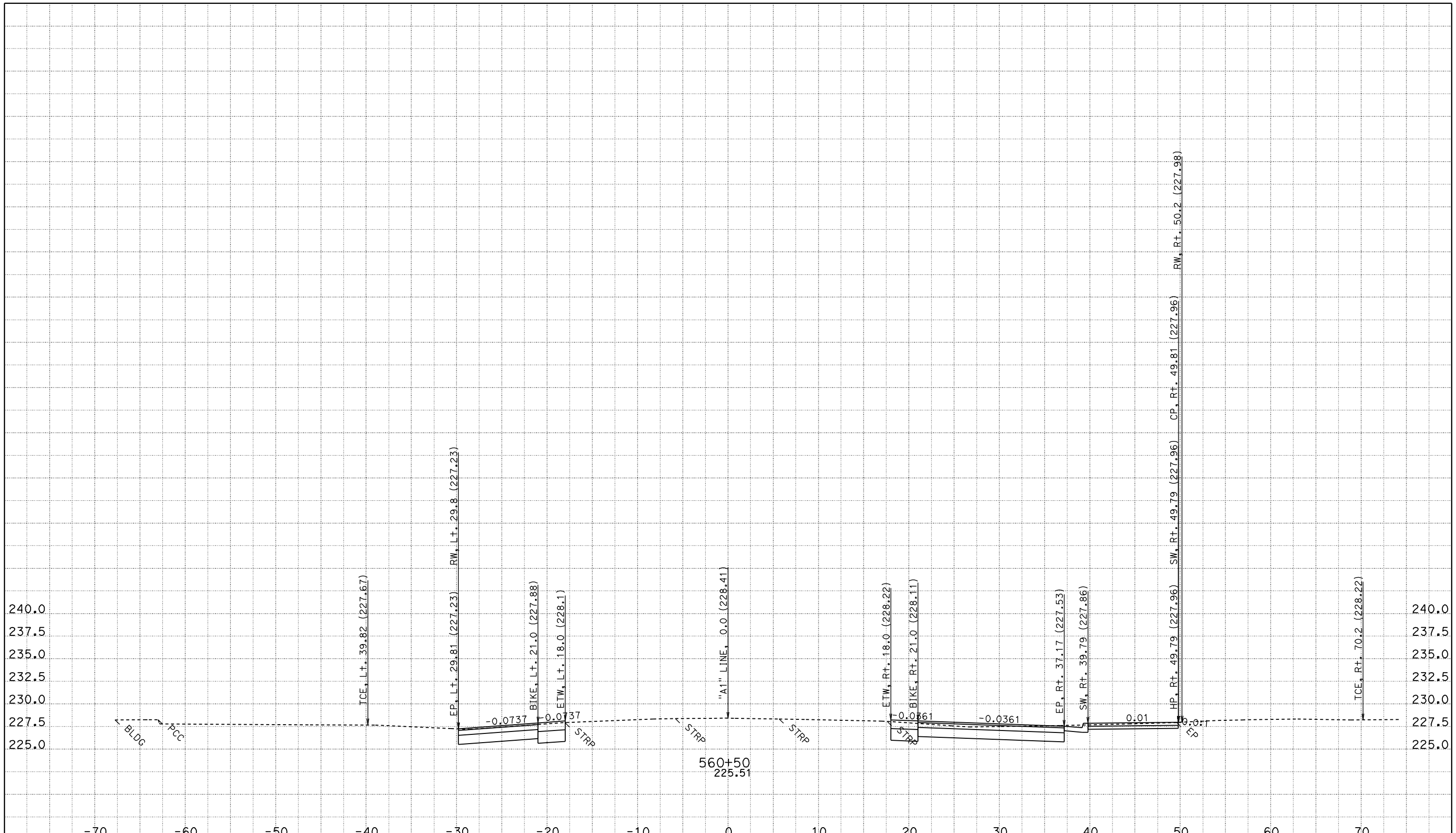

CREATED BY: JASTEFFAN
DATE: 11/3/2011
KC Project: 4C580 File: D:\DesignProjects\LosMolinos2*C580\a1_core.ear

CONTRACT: 02-4C58U
DIST/CO/RTE/PM: 02/TEH 99/PM 11.6-12.6
PROJECT ID: LOS MOLINOS PHASE 2 - CORE

SCALE: 1" = 5' Horiz.
1" = 5' Vert.

All Dimensions are US Survey Feet

"A1" LINE CROSS SECTIONS

FOR EARTHWORK DEVELOPMENT ONLY

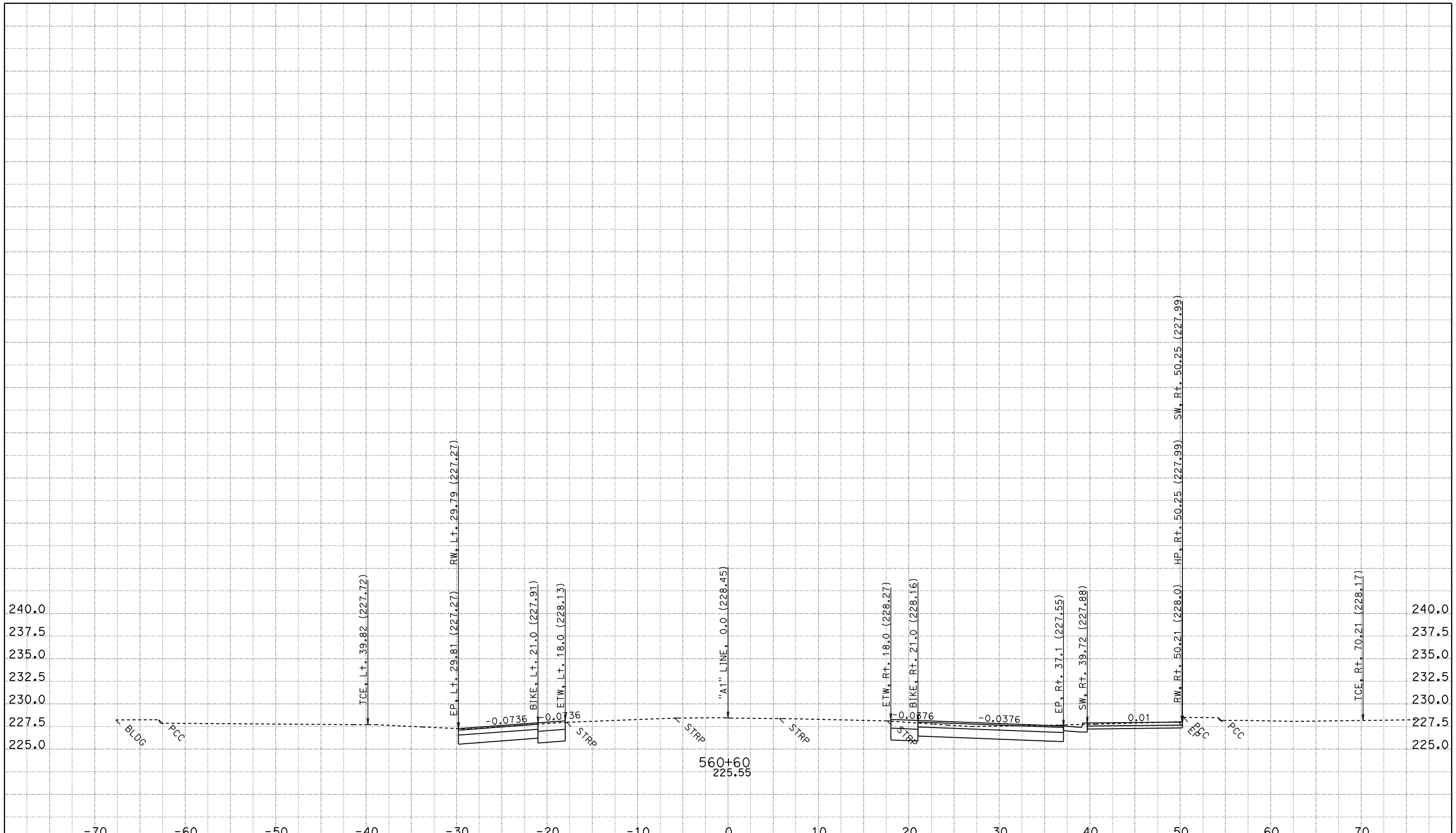

CREATED BY: JASTEFFAN
DATE: 11/3/2011
KC Project: 4C580 File: D:\DesignProjects\LosMolinos2*C580\a1_core.ear

CONTRACT: 02-4C58U
DIST/CO/RTE/PM: 02/TEH 99/PM 11.6-12.6
PROJECT ID: LOS MOLINOS PHASE 2 - CORE

SCALE: 1" = 5' Horiz.
1" = 5' Vert.

All Dimensions are US Survey Feet

"A1" LINE
CROSS SECTIONS

FOR EARTHWORK DEVELOPMENT ONLY

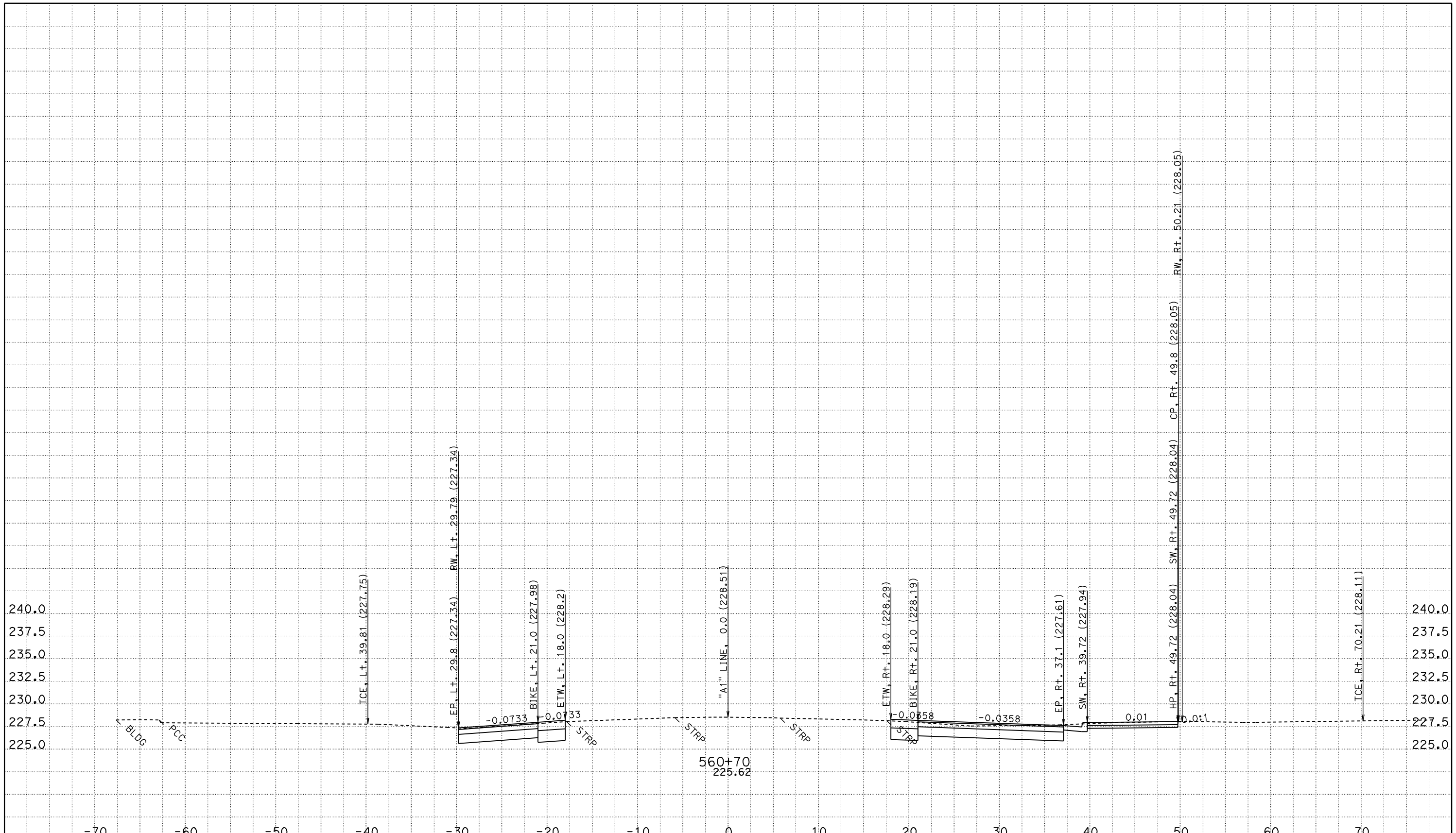

CREATED BY: JASTEFFAN
DATE: 11/3/2011
KC Project: 4C580 File: D:\DesignProjects\LosMolinos2*C580\a1_core.ear

CONTRACT: 02-4C58U
DIST/CO/RTE/PM: 02/TEH 99/PM 11.6-12.6
PROJECT ID: LOS MOLINOS PHASE 2 - CORE

SCALE: 1" = 5' Horiz.
1" = 5' Vert.

All Dimensions are US Survey Feet

"A1" LINE
CROSS SECTIONS

FOR EARTHWORK DEVELOPMENT ONLY

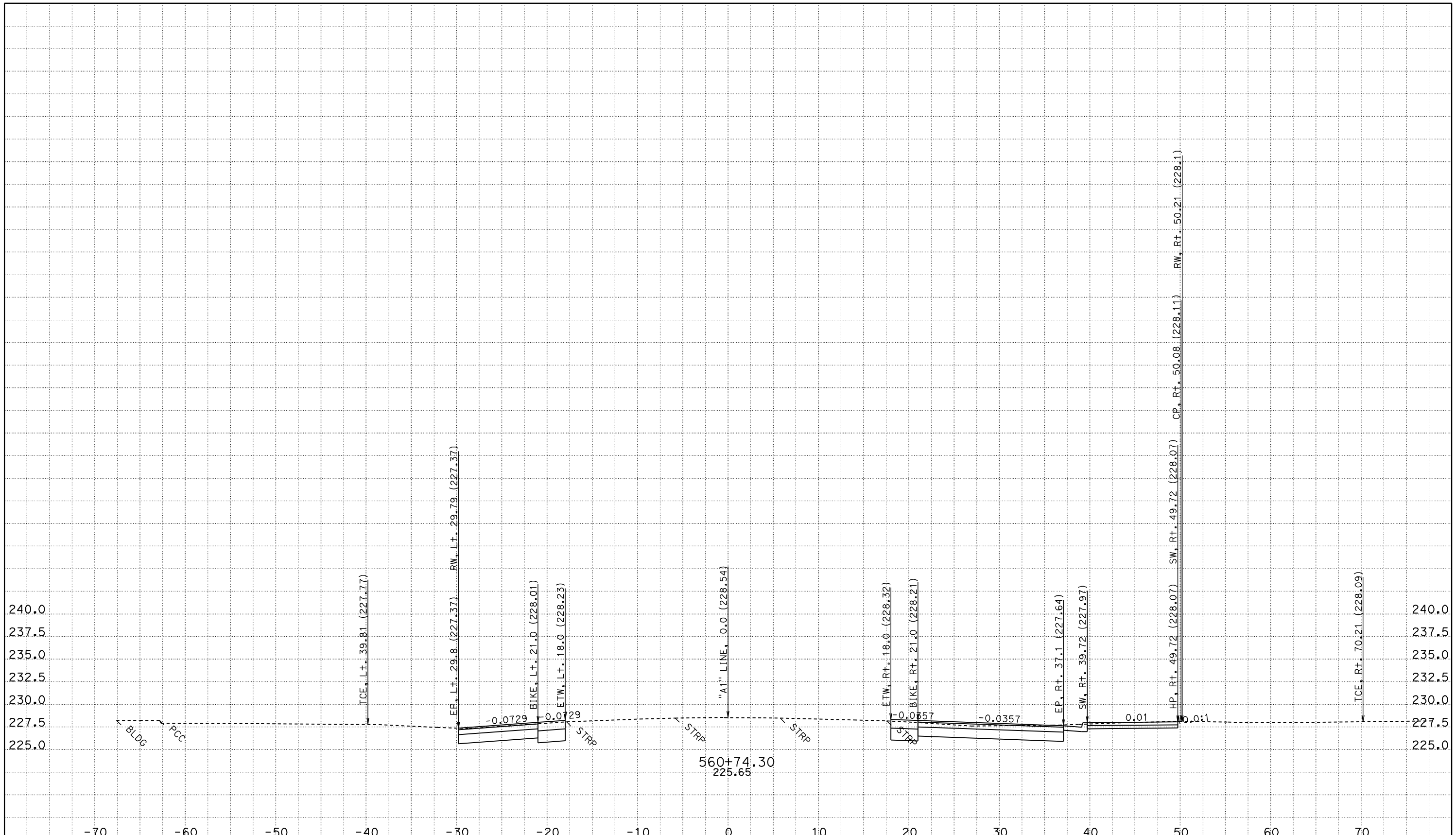

CREATED BY: JASTEFFAN
DATE: 11/3/2011
KC Project: 4C580 File: D:\DesignProjects\LosMolinos2*C580\a1_core.ear

CONTRACT: 02-4C58U
DIST/CO/RTE/PM: 02/TEH 99/PM 11.6-12.6
PROJECT ID: LOS MOLINOS PHASE 2 - CORE

SCALE: 1" = 5' Horiz.
1" = 5' Vert.

All Dimensions are US Survey Feet

"A1" LINE
CROSS SECTIONS

FOR EARTHWORK DEVELOPMENT ONLY

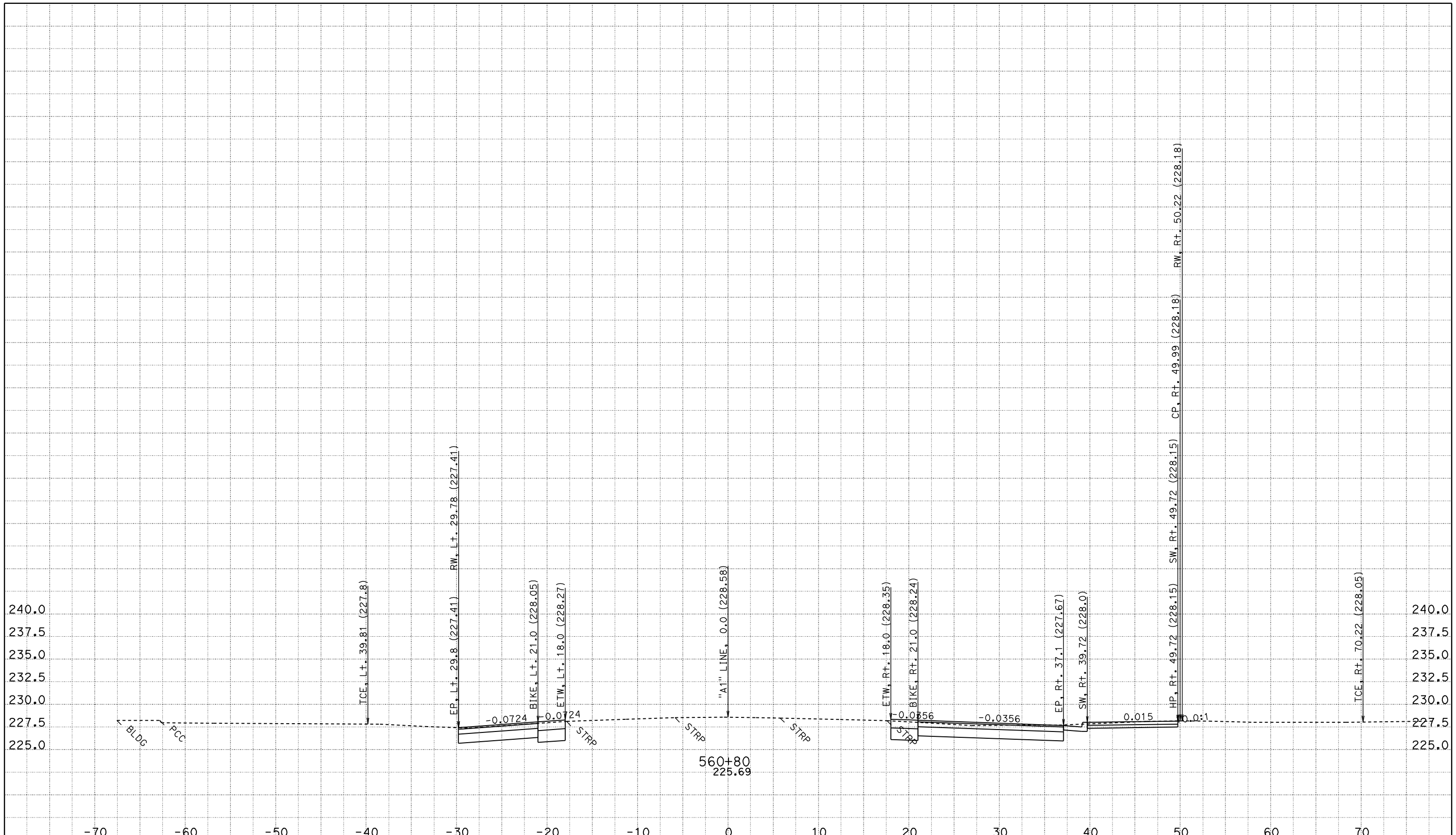

CREATED BY: JASTEFFAN
DATE: 11/3/2011
KC Project: 4C580 File: D:\DesignProjects\LosMolinos2*C580\a1_core.ear

CONTRACT: 02-4C58U
DIST/CO/RTE/PM: 02/TEH 99/PM 11.6-12.6
PROJECT ID: LOS MOLINOS PHASE 2 - CORE

SCALE: 1" = 5' Horiz.
1" = 5' Vert.

All Dimensions are US Survey Feet

"A1" LINE
CROSS SECTIONS

FOR EARTHWORK DEVELOPMENT ONLY

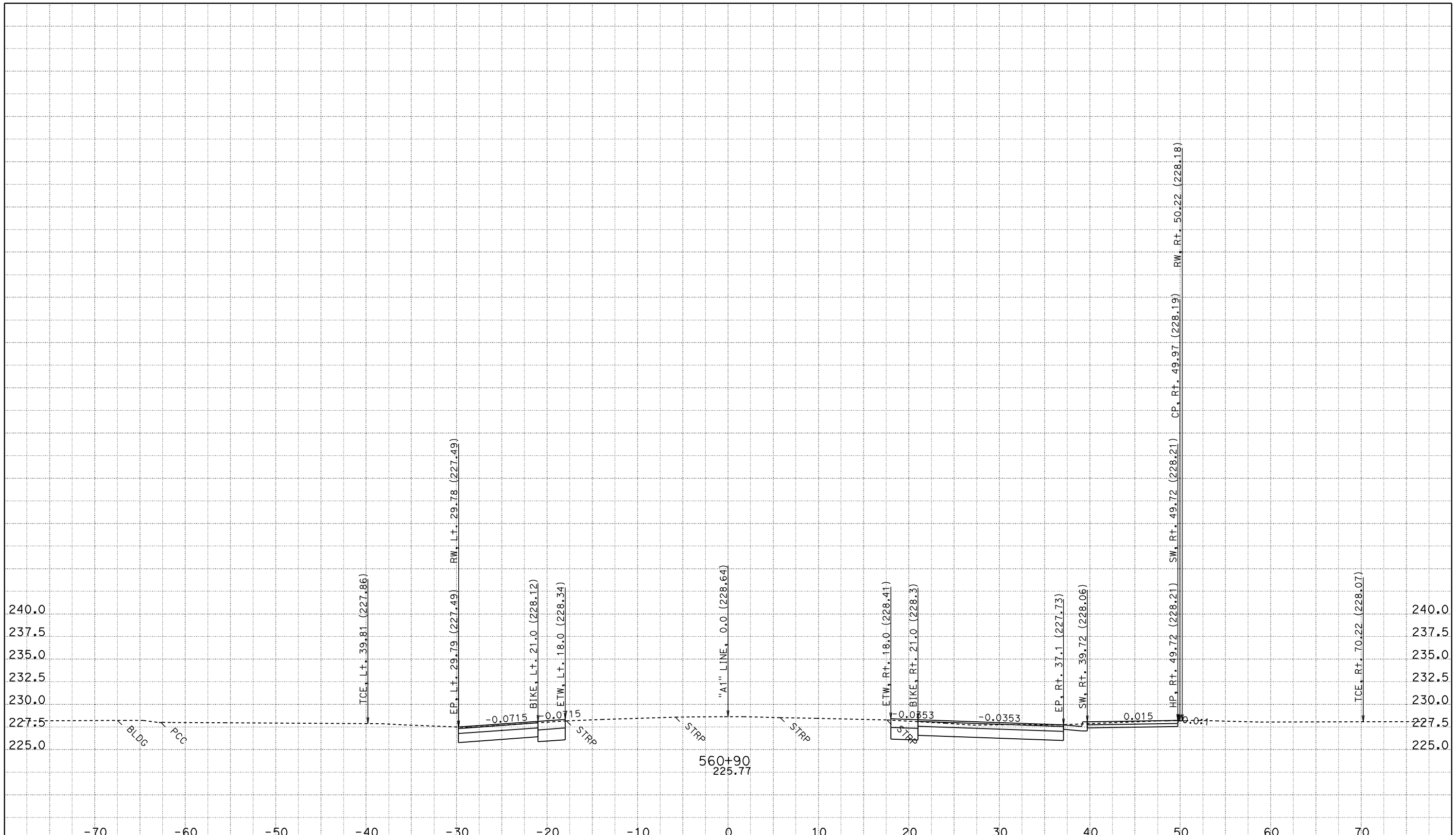

CREATED BY: JASTEFFAN
DATE: 11/3/2011
KC Project: 4C580 File: D:\DesignProjects\LosMolinos2*C580\a1_core.ear

CONTRACT: 02-4C58U
DIST/CO/RTE/PM: 02/TEH 99/PM 11.6-12.6
PROJECT ID: LOS MOLINOS PHASE 2 - CORE

SCALE: 1" = 5' Horiz.
1" = 5' Vert.

All Dimensions are US Survey Feet

"A1" LINE
CROSS SECTIONS

FOR EARTHWORK DEVELOPMENT ONLY

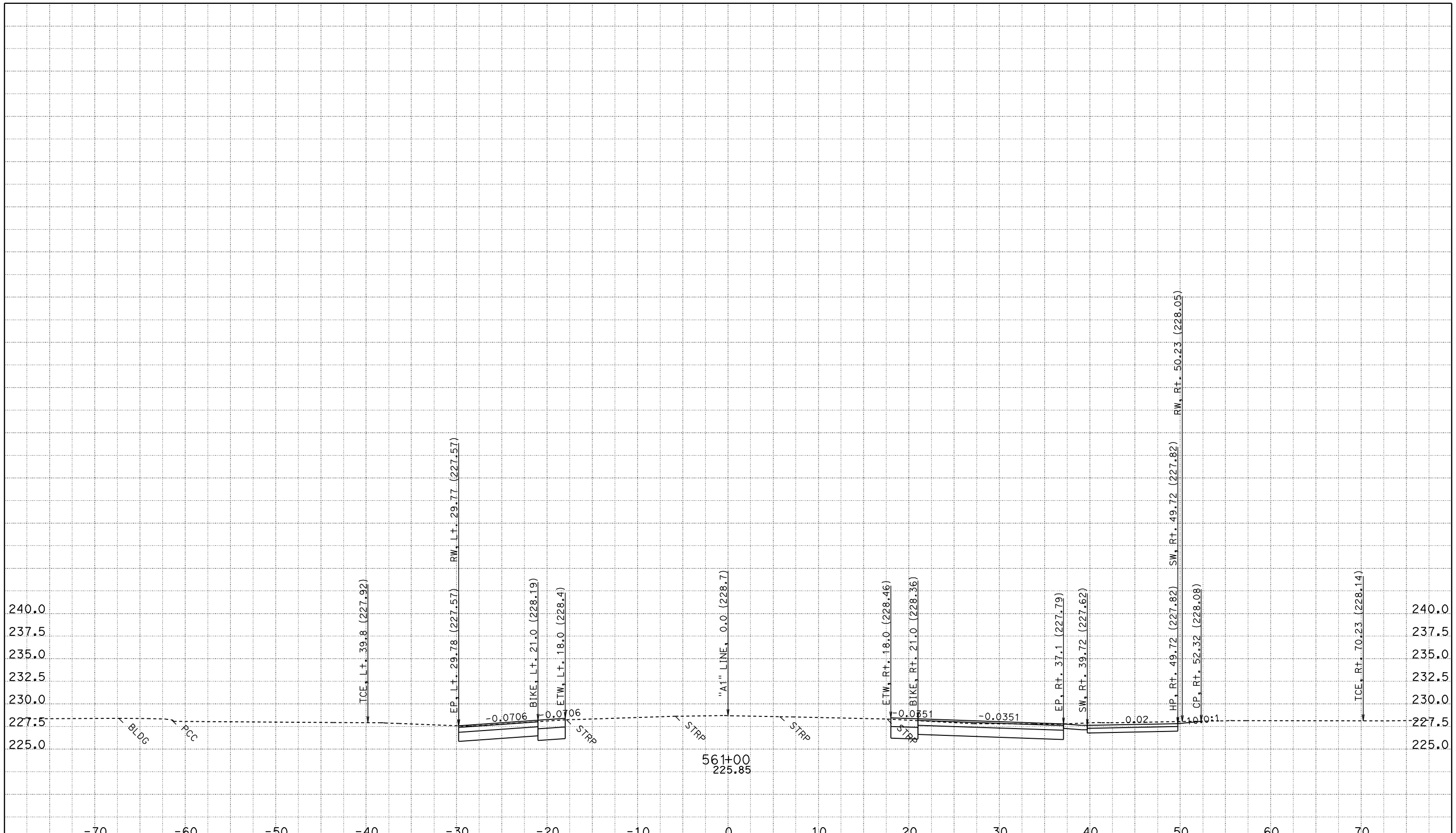

CREATED BY: JASTEFFAN
DATE: 11/3/2011
KC Project: 4C580 File: D:\DesignProjects\LosMolinos2*C580\a1_core.ear

CONTRACT: 02-4C58U
DIST/CO/RTE/PM: 02/TEH 99/PM 11.6-12.6
PROJECT ID: LOS MOLINOS PHASE 2 - CORE

SCALE: 1" = 5' Horiz.
1" = 5' Vert.

All Dimensions are US Survey Feet

"A1" LINE
CROSS SECTIONS

FOR EARTHWORK DEVELOPMENT ONLY

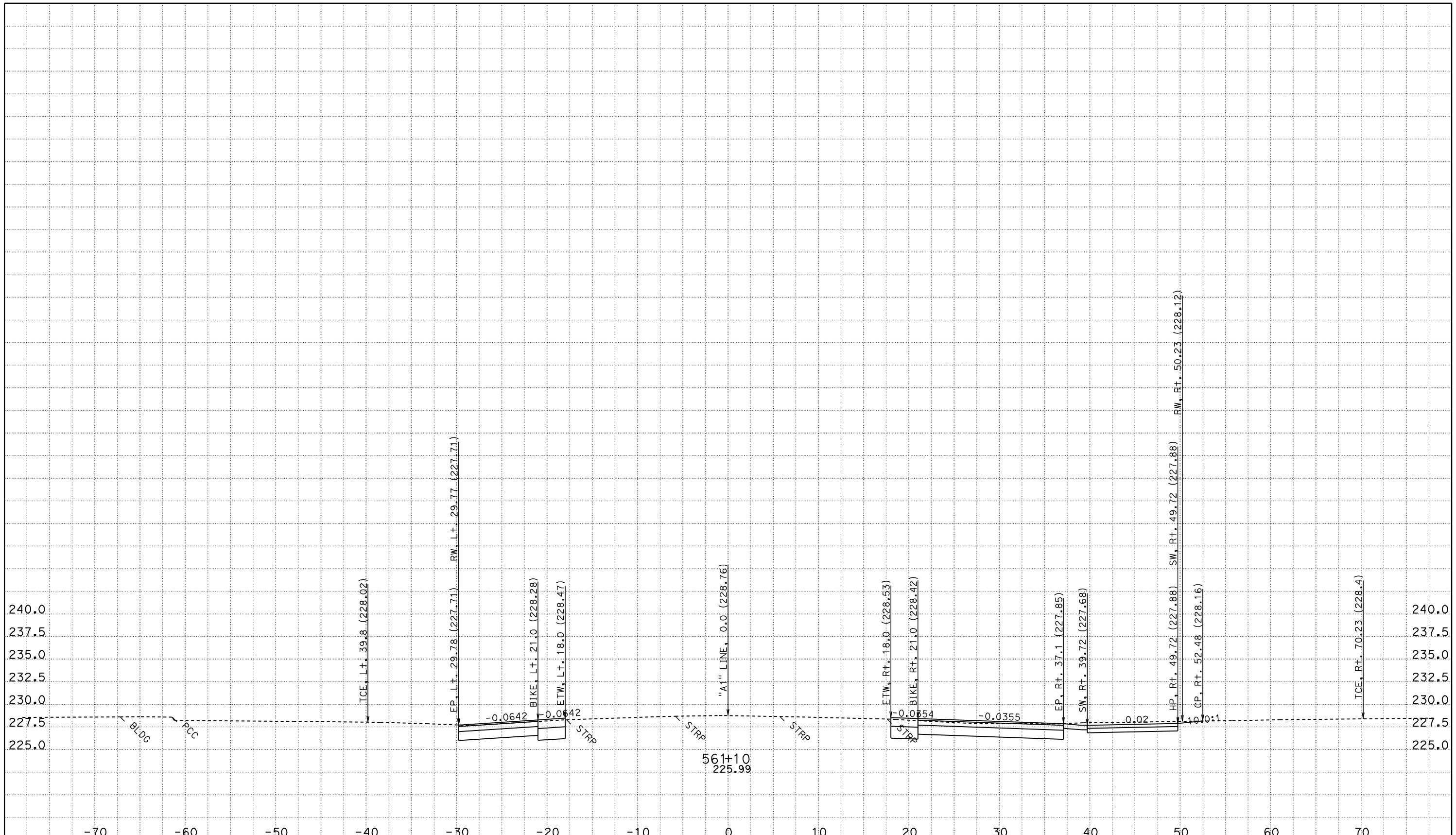

CREATED BY: JASTEFFAN
DATE: 11/3/2011
KC Project: 4C580

CONTRACT: 02-4C58U
DIST/CO/RTE/PM: 02/TEH 99/PM 11.6-12.6
File: D:\DesignProjects\LosMolinos2*C580\a1_core.ear PROJECT ID: LOS MOLINOS PHASE 2 - CORE

SCALE: 1" = 5' Horiz.
1" = 5' Vert.

All Dimensions are US Survey Feet

"A1" LINE
CROSS SECTIONS

FOR EARTHWORK DEVELOPMENT ONLY

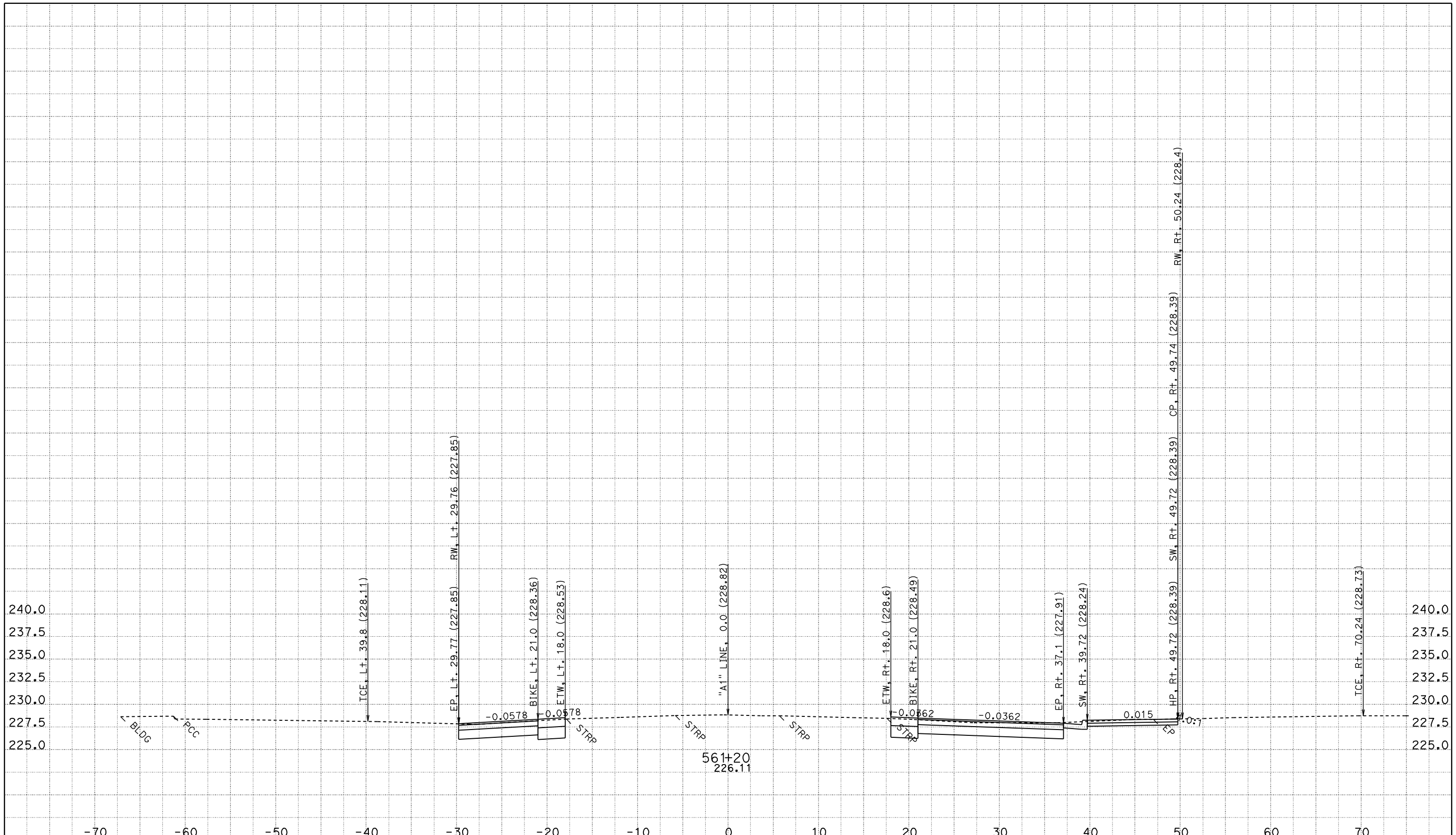

CREATED BY: JASTEFFAN
DATE: 11/3/2011
KC Project: 4C580 File: D:\DesignProjects\LosMolinos2*C580\a1_core.ear

CONTRACT: 02-4C58U
DIST/CO/RTE/PM: 02/TEH 99/PM 11.6-12.6
PROJECT ID: LOS MOLINOS PHASE 2 - CORE

SCALE: 1" = 5' Horiz.
1" = 5' Vert.

All Dimensions are US Survey Feet

"A1" LINE CROSS SECTIONS

SHEET 24 OF 172

FOR EARTHWORK DEVELOPMENT ONLY

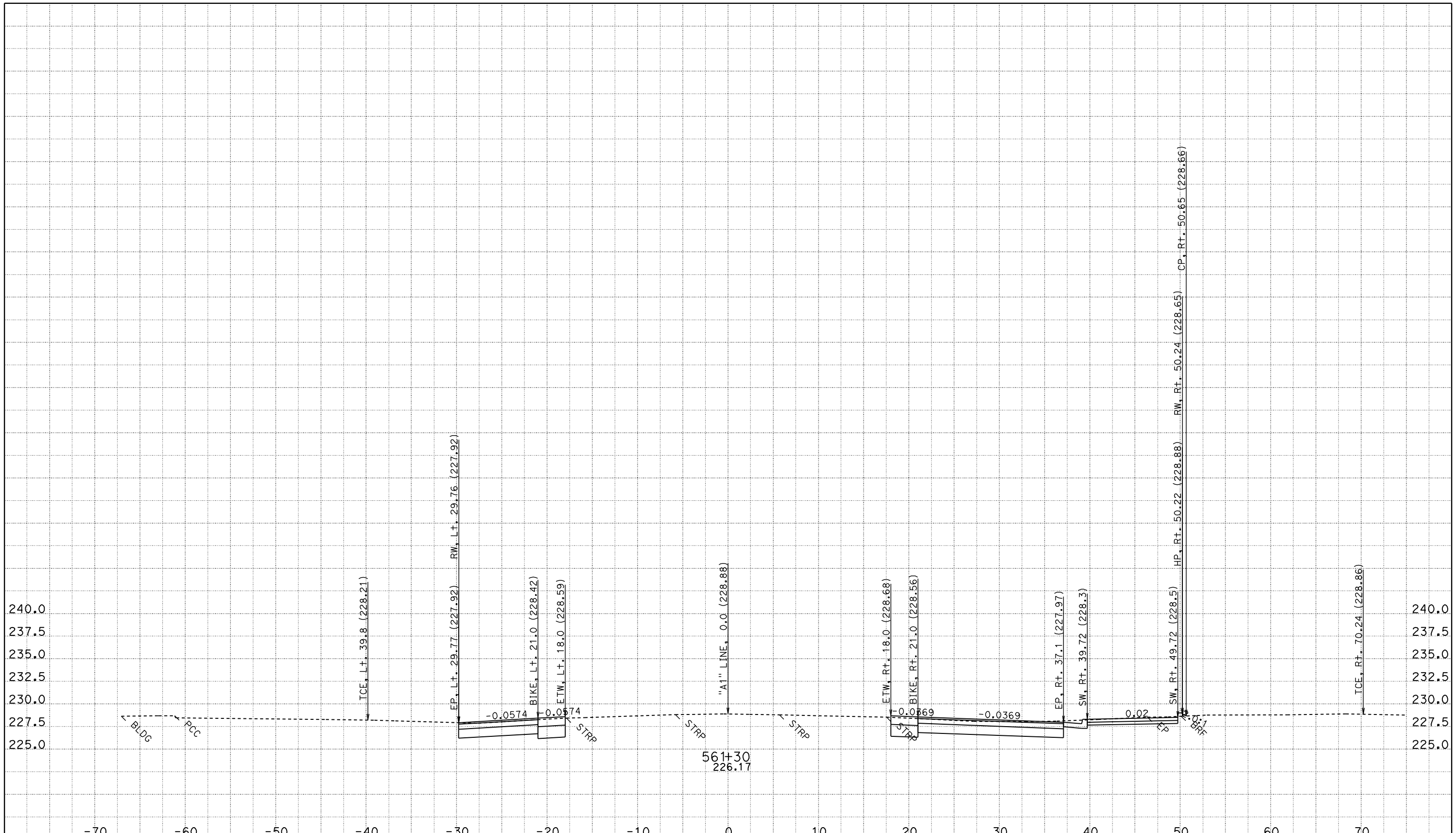

CREATED BY: JASTEFFAN
DATE: 11/3/2011
KC Project: 4C580 File: D:\DesignProjects\LosMolinos2*C580\a1_core.ear

CONTRACT: 02-4C58U
DIST/CO/RTE/PM: 02/TEH 99/PM 11.6-12.6
PROJECT ID: LOS MOLINOS PHASE 2 - CORE

SCALE: 1" = 5' Horiz.
1" = 5' Vert.

All Dimensions are US Survey Feet

"A1" LINE
CROSS SECTIONS

FOR EARTHWORK DEVELOPMENT ONLY

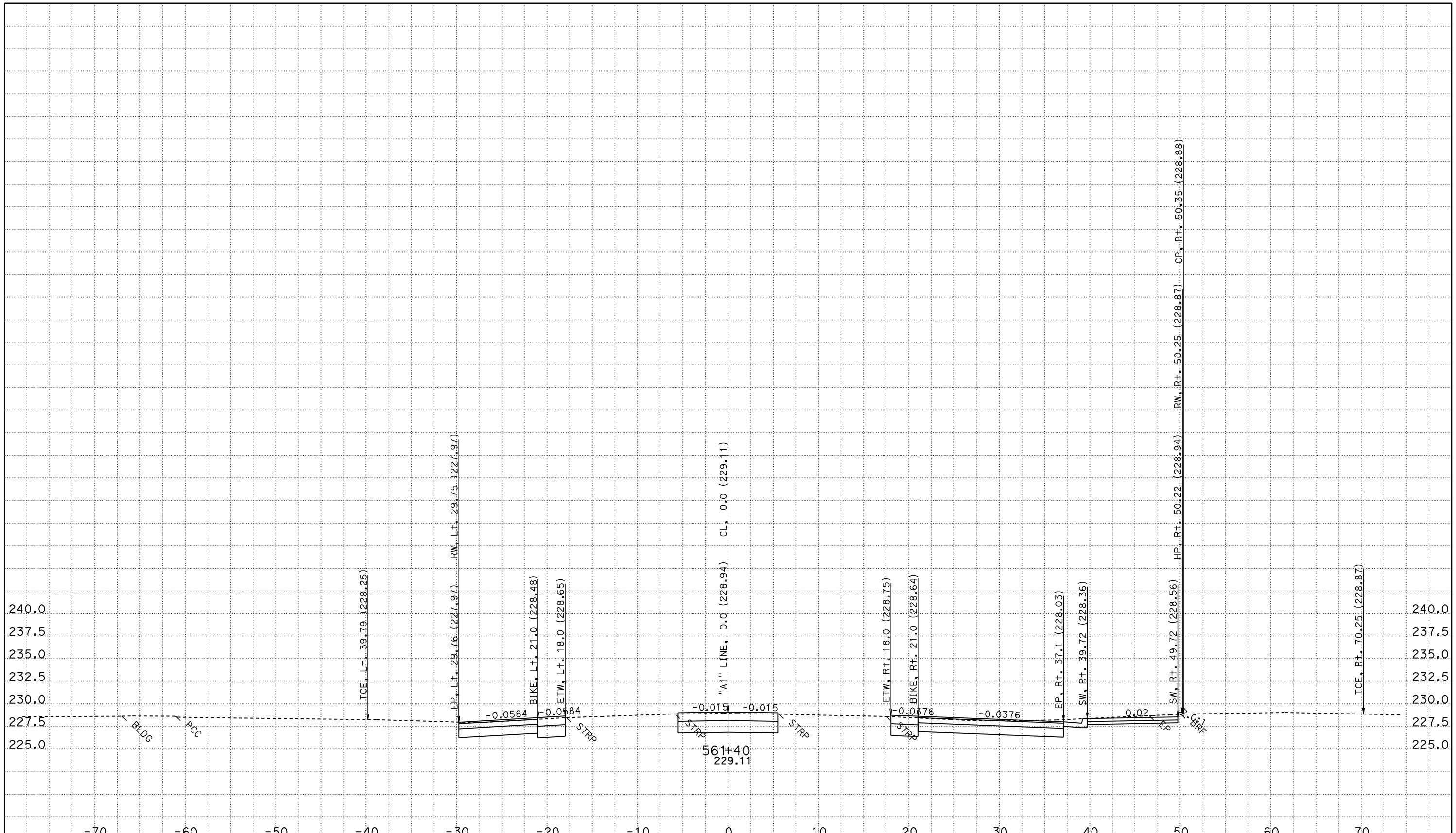

CREATED BY: JASTEFFAN
DATE: 11/3/2011
KC Project: 4C580 File: D:\DesignProjects\LosMolinos2*C580\a1_core.ear

CONTRACT: 02-4C58U
DIST/CO/RTE/PM: 02/TEH 99/PM 11.6-12.6
PROJECT ID: LOS MOLINOS PHASE 2 - CORE

SCALE: 1" = 5' Horiz.
1" = 5' Vert.

All Dimensions are US Survey Feet

"A1" LINE
CROSS SECTIONS

FOR EARTHWORK DEVELOPMENT ONLY

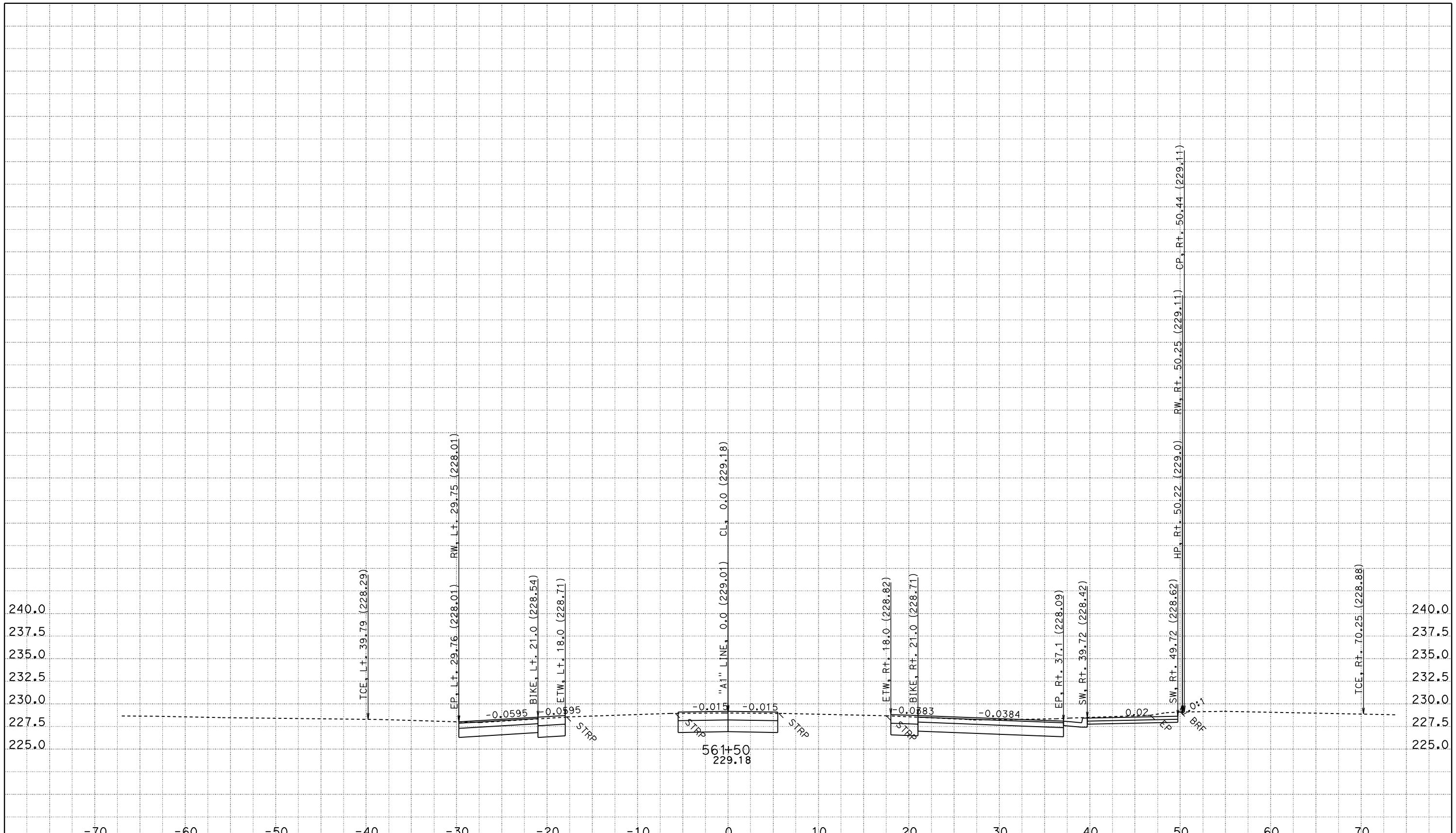

CREATED BY: JASTEFFAN
DATE: 11/3/2011
KC Project: 4C580 File: D:\DesignProjects\LosMolinos2*C580\a1_core.ear

CONTRACT: 02-4C58U
DIST/CO/RTE/PM: 02/TEH 99/PM 11.6-12.6
PROJECT ID: LOS MOLINOS PHASE 2 - CORE

SCALE: 1" = 5' Horiz.
1" = 5' Vert.

All Dimensions are US Survey Feet

"A1" LINE
CROSS SECTIONS

FOR EARTHWORK DEVELOPMENT ONLY

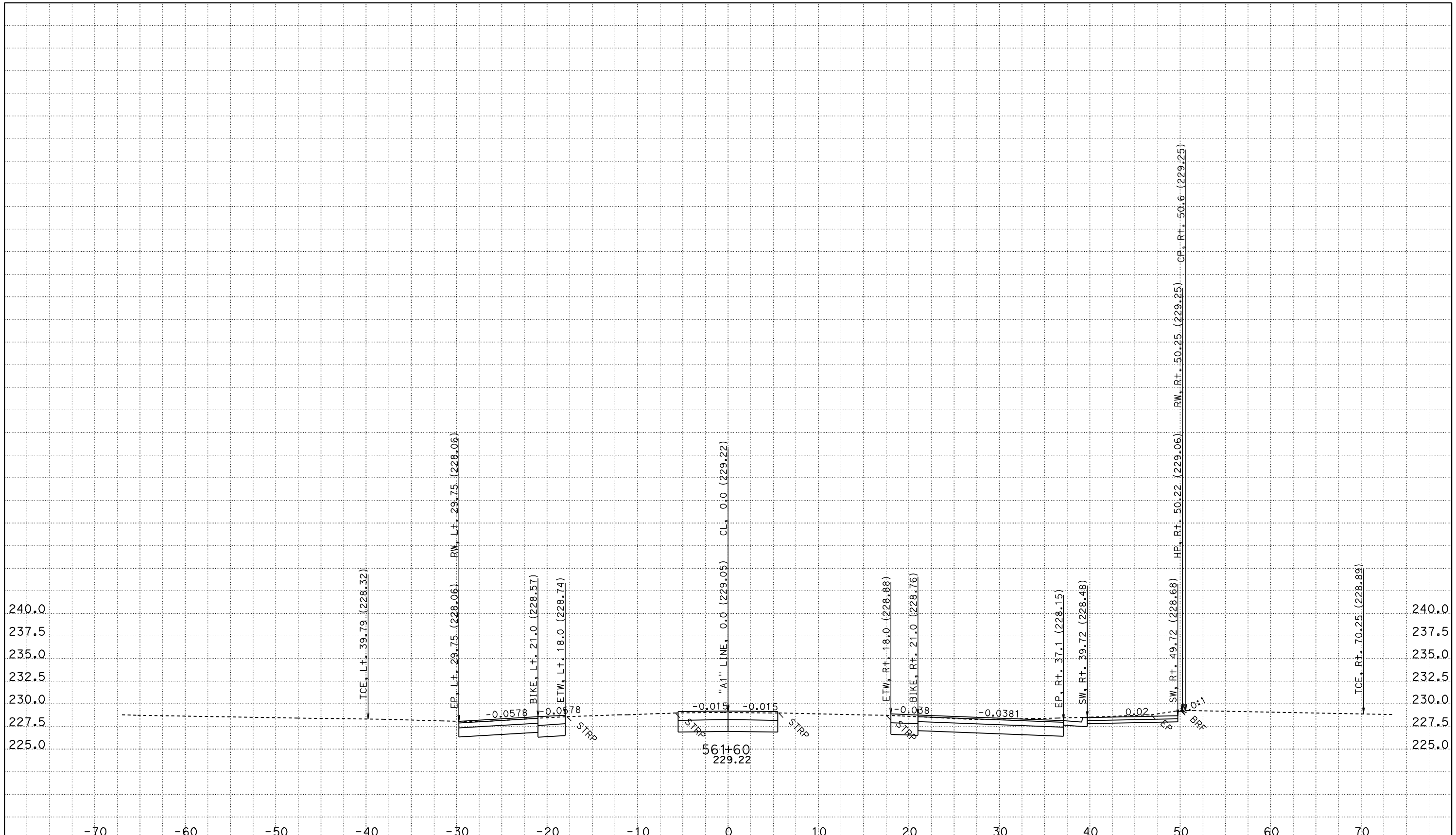

CREATED BY: JASTEFFAN
DATE: 11/3/2011
KC Project: 4C580 File: D:\DesignProjects\LosMolinos2*C580\a1_core.ear

CONTRACT: 02-4C58U
DIST/CO/RTE/PM: 02/TEH 99/PM 11.6-12.6
PROJECT ID: LOS MOLINOS PHASE 2 - CORE

SCALE: 1" = 5' Horiz.
1" = 5' Vert.

All Dimensions are US Survey Feet

"A1" LINE CROSS SECTIONS

SHEET 28 OF 172

FOR EARTHWORK DEVELOPMENT ONLY

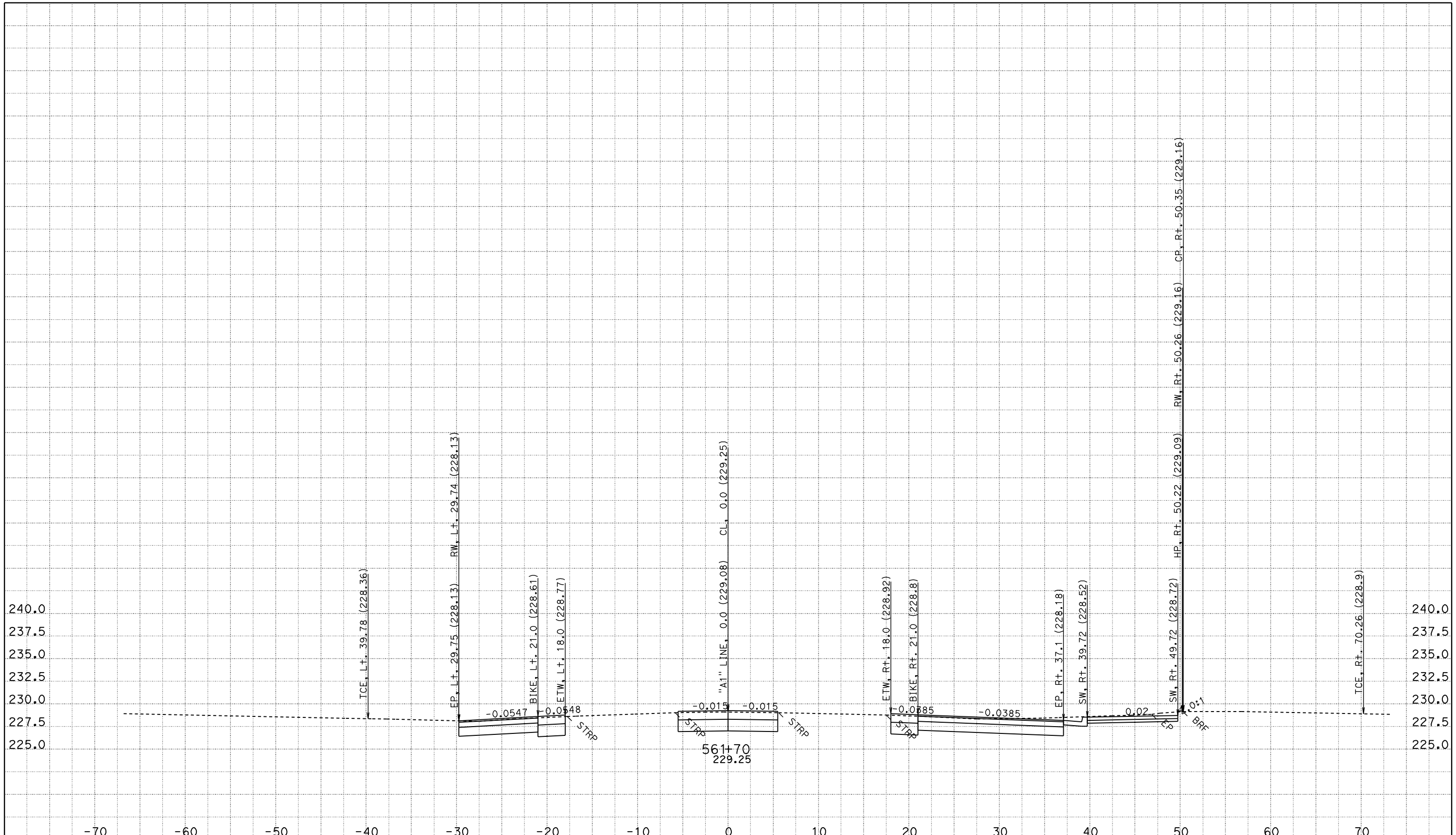

CREATED BY: JASTEFFAN
DATE: 11/3/2011
KC Project: 4C580 File: D:\DesignProjects\LosMolinos2*C580\a1_core.ear

CONTRACT: 02-4C58U
DIST/CO/RTE/PM: 02/TEH 99/PM 11.6-12.6
PROJECT ID: LOS MOLINOS PHASE 2 - CORE

SCALE: 1" = 5' Horiz.
1" = 5' Vert.

All Dimensions are US Survey Feet

"A1" LINE CROSS SECTIONS

FOR EARTHWORK DEVELOPMENT ONLY

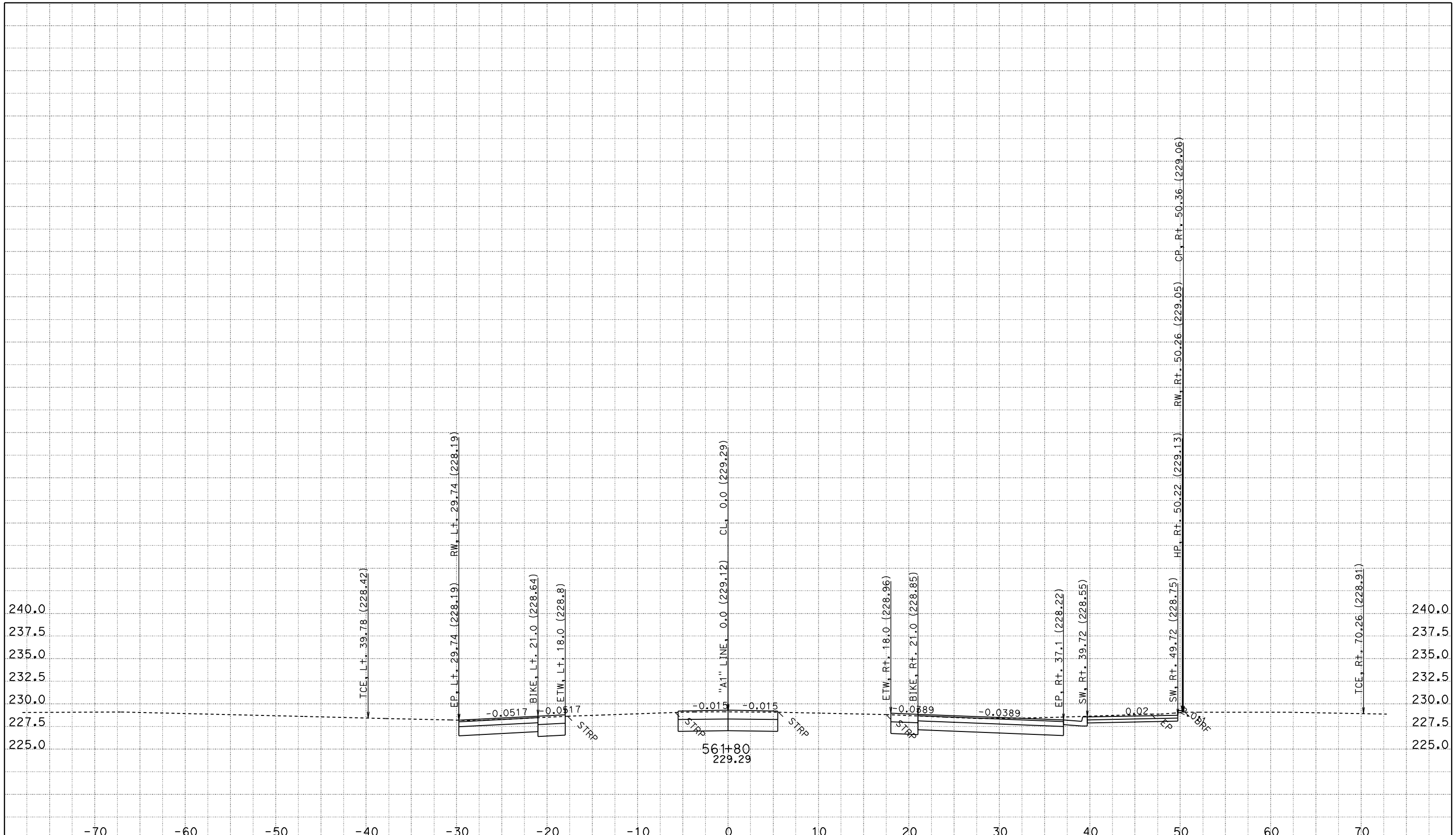

CREATED BY: JASTEFFAN
DATE: 11/3/2011
KC Project: 4C580 File: D:\DesignProjects\LosMolinos2*C580\a1_core.ear

CONTRACT: 02-4C58U
DIST/CO/RTE/PM: 02/TEH 99/PM 11.6-12.6
PROJECT ID: LOS MOLINOS PHASE 2 - CORE

SCALE: 1" = 5' Horiz.
1" = 5' Vert.

All Dimensions are US Survey Feet

"A1" LINE CROSS SECTIONS

FOR EARTHWORK DEVELOPMENT ONLY

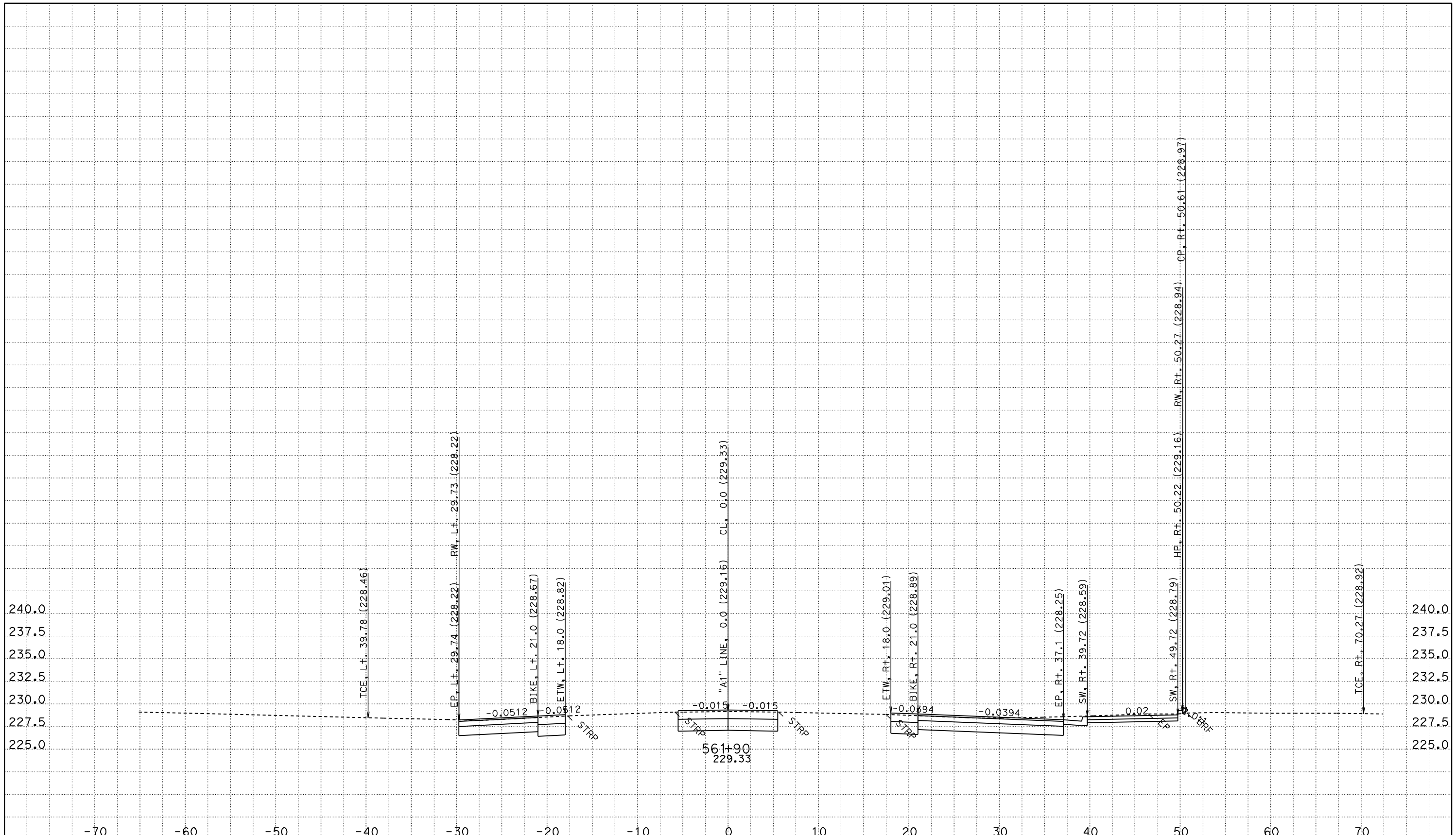

CREATED BY: JASTEFFAN
DATE: 11/3/2011
KC Project: 4C580 File: D:\DesignProjects\LosMolinos2*C580\a1_core.ear

CONTRACT: 02-4C58U
DIST/CO/RTE/PM: 02/TEH 99/PM 11.6-12.6
PROJECT ID: LOS MOLINOS PHASE 2 - CORE

SCALE: 1" = 5' Horiz.
1" = 5' Vert.

All Dimensions are US Survey Feet

"A1" LINE CROSS SECTIONS

SHEET 31 OF 172

FOR EARTHWORK DEVELOPMENT ONLY

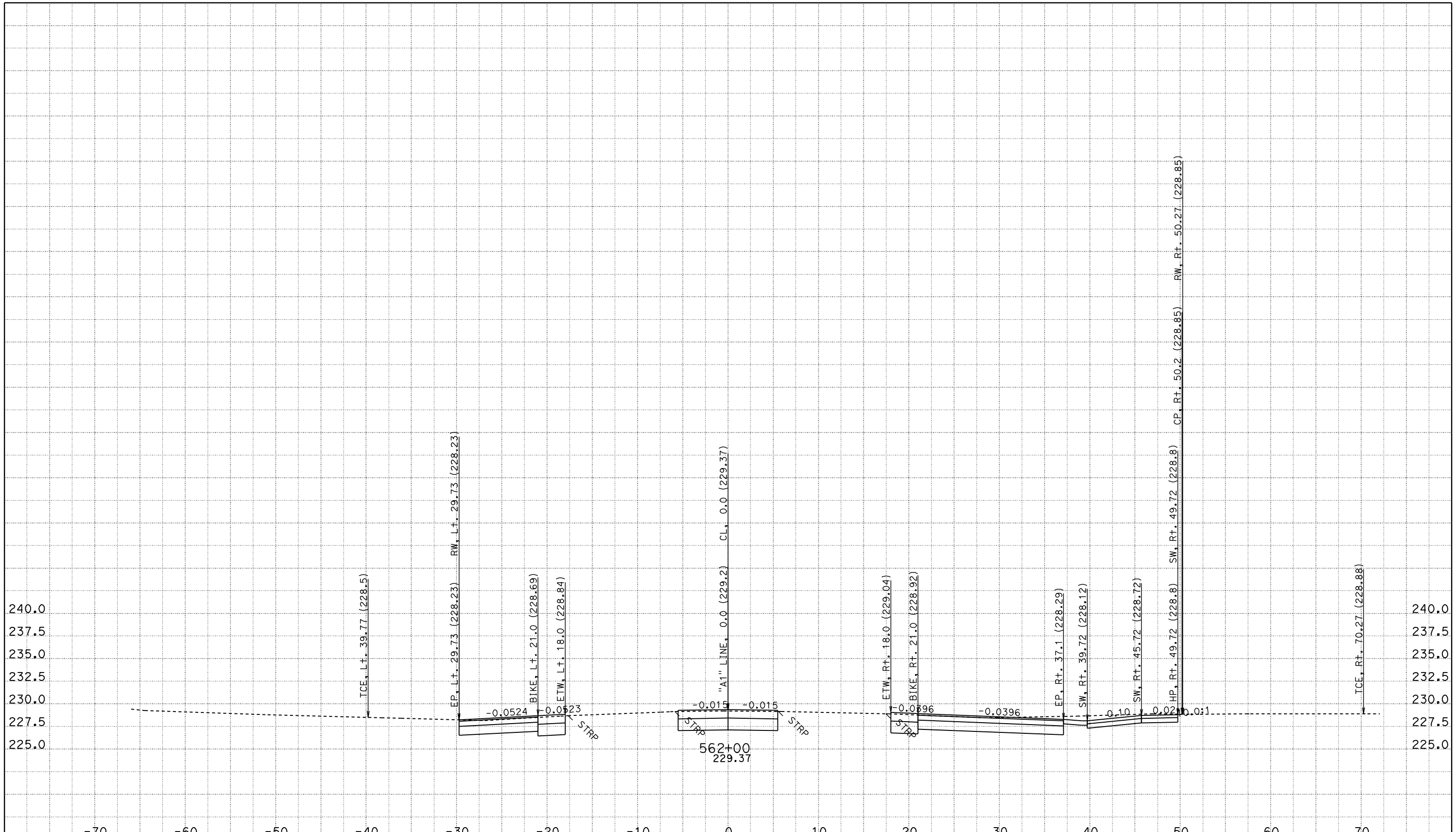

CREATED BY: JASTEFFAN
DATE: 11/3/2011
KC Project: 4C580 File: D:\DesignProjects\LosMolinos2*C580\a1_core.ear

CONTRACT: 02-4C58U
DIST/CO/RTE/PM: 02/TEH 99/PM 11.6-12.6
PROJECT ID: LOS MOLINOS PHASE 2 - CORE

SCALE: 1" = 5' Horiz.
1" = 5' Vert.

All Dimensions are US Survey Feet

"A1" LINE CROSS SECTIONS

FOR EARTHWORK DEVELOPMENT ONLY

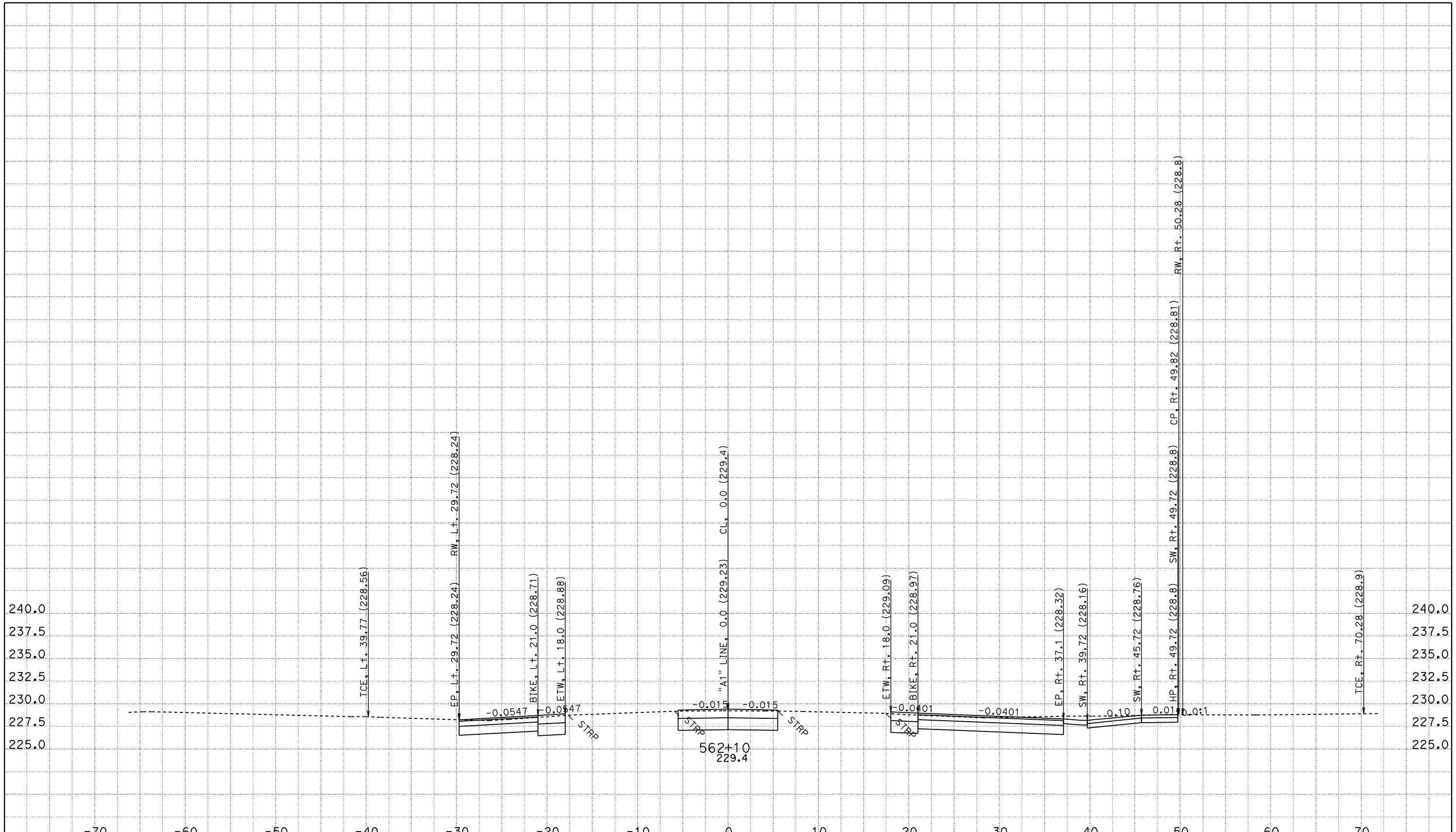

CREATED BY: JASTEFFAN
DATE: 11/3/2011
KC Project: 4C580 File: D:\DesignProjects\LosMolinos2*C580\a1_core.ear

CONTRACT: 02-4C58U
DIST/CO/RTE/PM: 02/TEH 99/PM 11.6-12.6
PROJECT ID: LOS MOLINOS PHASE 2 - CORE

SCALE: 1" = 5' Horiz.
1" = 5' Vert.

All Dimensions are US Survey Feet

"A1" LINE CROSS SECTIONS

SHEET 33 OF 172

FOR EARTHWORK DEVELOPMENT ONLY

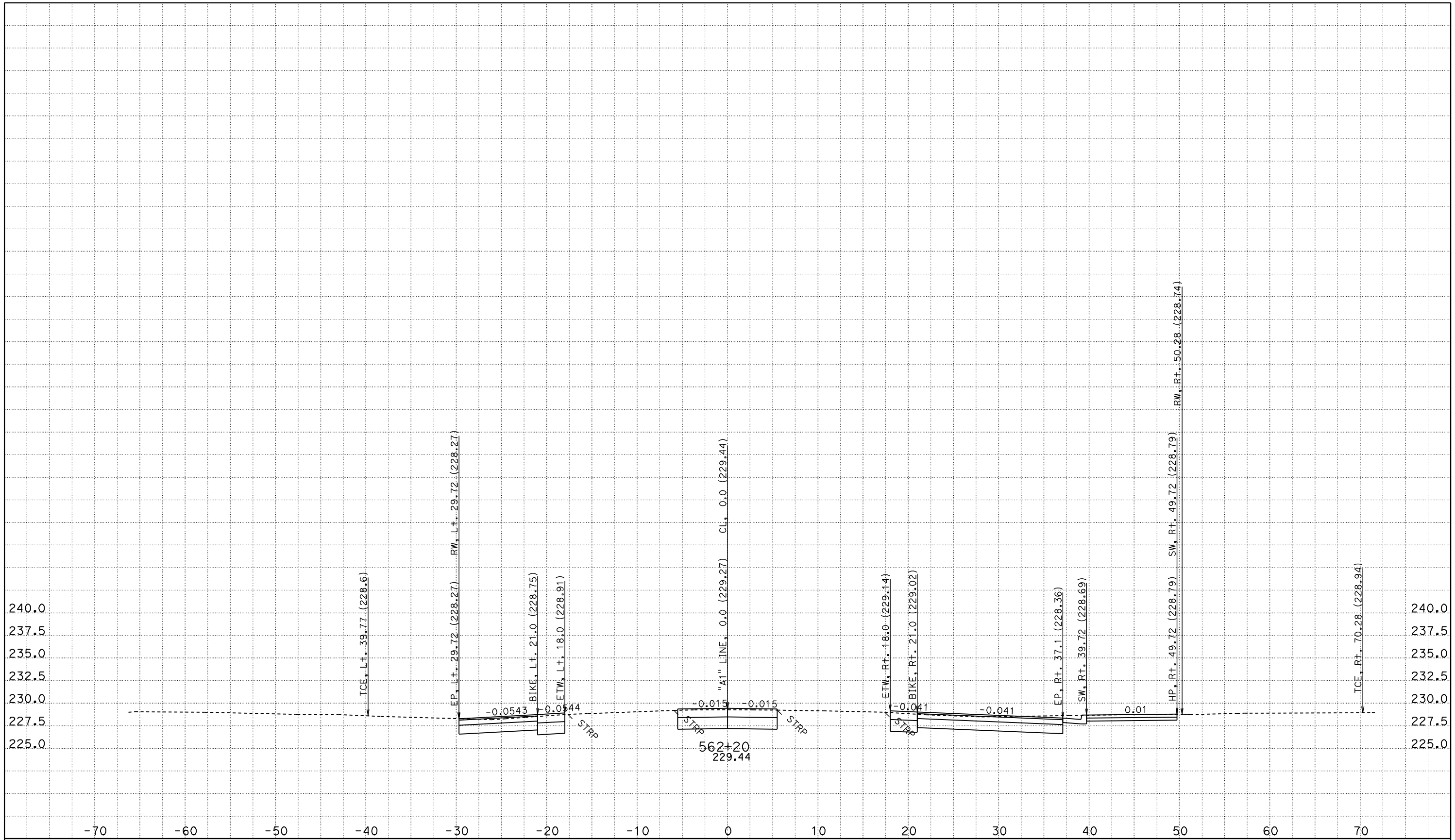

CREATED BY: JASTEFFAN
DATE: 11/3/2011
KC Project: 4C580 File: D:\DesignProjects\LosMolinos2*C580\a1_core.ear

CONTRACT: 02-4C58U
DIST/CO/RTE/PM: 02/TEH 99/PM 11.6-12.6
PROJECT ID: LOS MOLINOS PHASE 2 - CORE

SCALE: 1" = 5' Horiz.
1" = 5' Vert.

All Dimensions are US Survey Feet

"A1" LINE CROSS SECTIONS

SHEET 34 OF 172

FOR EARTHWORK DEVELOPMENT ONLY

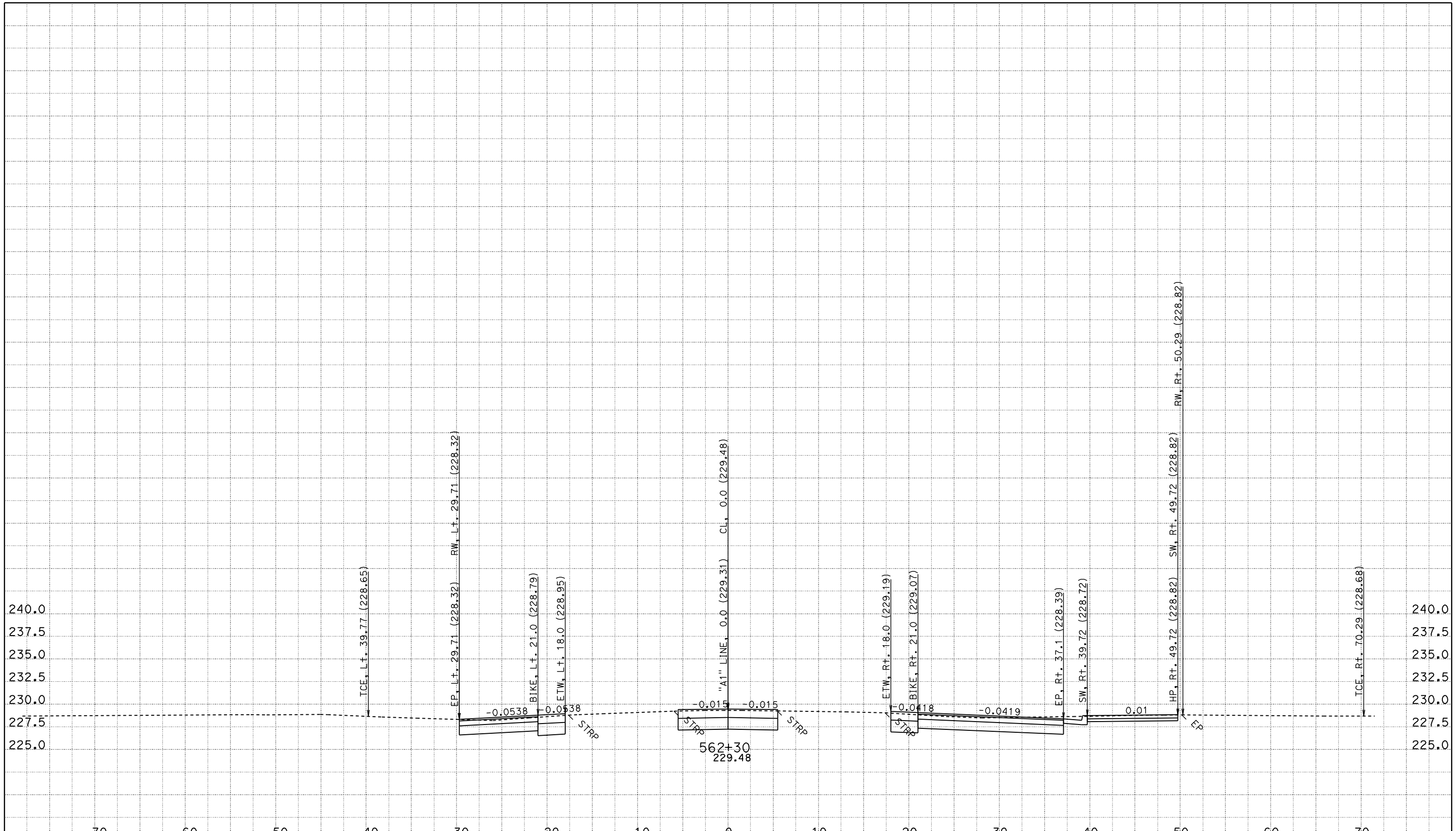

CREATED BY: JASTEFFAN
DATE: 11/3/2011
KC Project: 4C580 File: D:\DesignProjects\LosMolinos2*C580\a1_core.ear

CONTRACT: 02-4C58U
DIST/CO/RTE/PM: 02/TEH 99/PM 11.6-12.6
PROJECT ID: LOS MOLINOS PHASE 2 - CORE

SCALE: 1" = 5' Horiz.
1" = 5' Vert.

All Dimensions are US Survey Feet

"A1" LINE CROSS SECTIONS

SHEET 35 OF 172

FOR EARTHWORK DEVELOPMENT ONLY

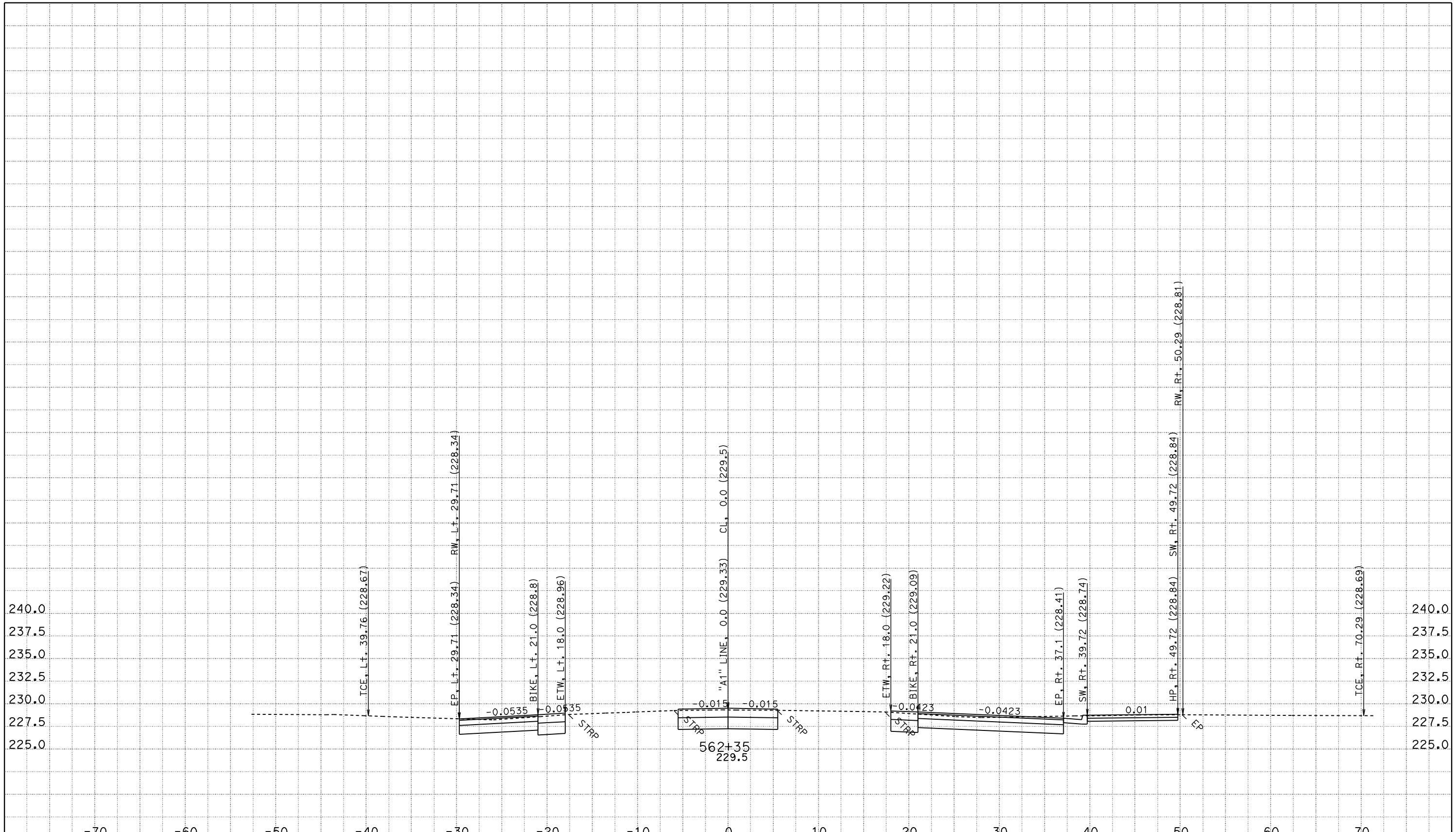

CREATED BY: JASTEFFAN
DATE: 11/3/2011
KC Project: 4C580 File: D:\DesignProjects\LosMolinos2*C580\a1_core.ear

CONTRACT: 02-4C58U
DIST/CO/RTE/PM: 02/TEH 99/PM 11.6-12.6
PROJECT ID: LOS MOLINOS PHASE 2 - CORE

SCALE: 1" = 5' Horiz.
1" = 5' Vert.

All Dimensions are US Survey Feet

"A1" LINE CROSS SECTIONS

FOR EARTHWORK DEVELOPMENT ONLY

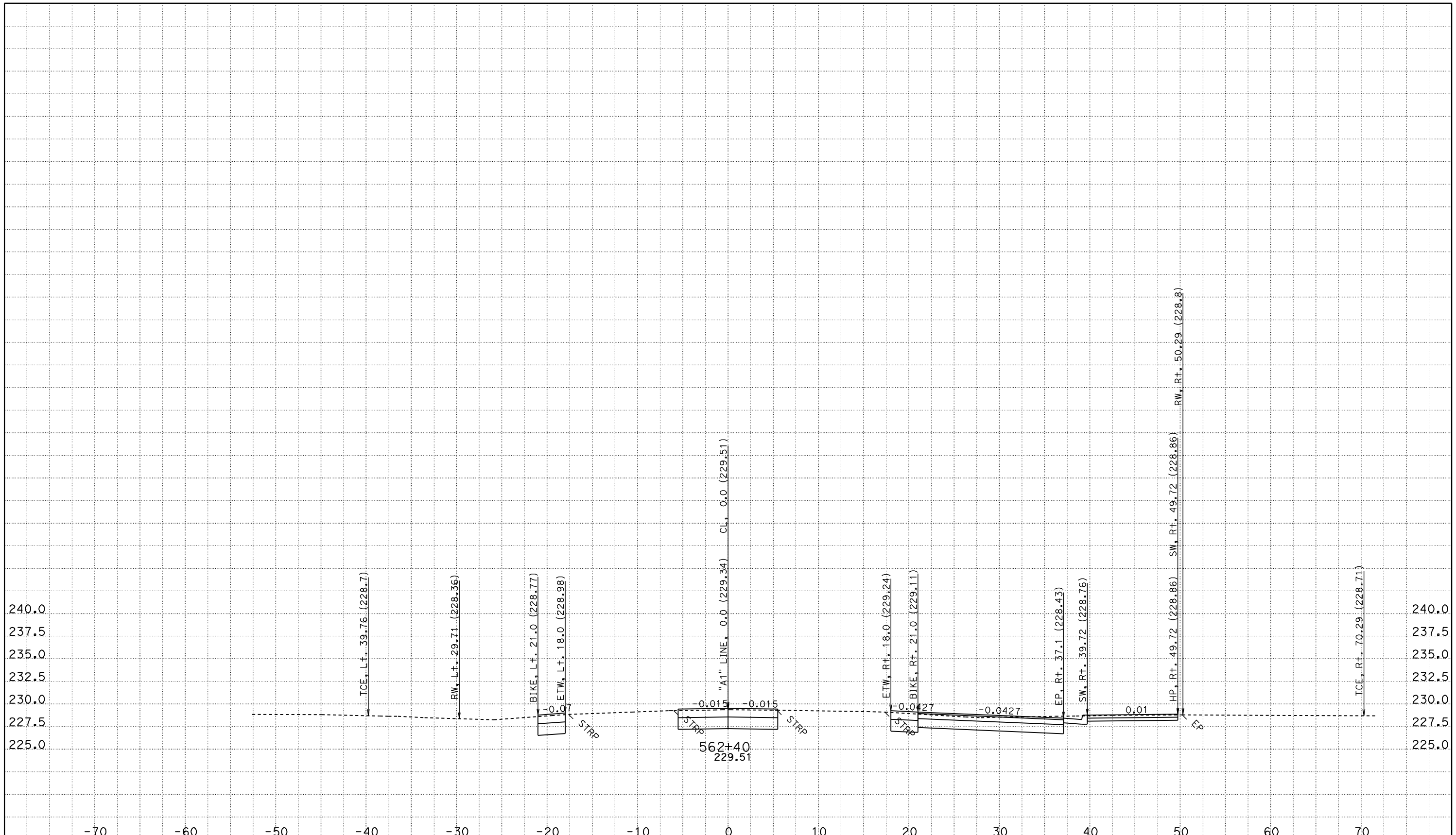

CREATED BY: JASTEFFAN
DATE: 11/3/2011
KC Project: 4C580 File: D:\DesignProjects\LosMolinos2*C580\a1_core.ear

CONTRACT: 02-4C58U
DIST/CO/RTE/PM: 02/TEH 99/PM 11.6-12.6
PROJECT ID: LOS MOLINOS PHASE 2 - CORE

SCALE: 1" = 5' Horiz.
1" = 5' Vert.

All Dimensions are US Survey Feet

"A1" LINE CROSS SECTIONS

FOR EARTHWORK DEVELOPMENT ONLY

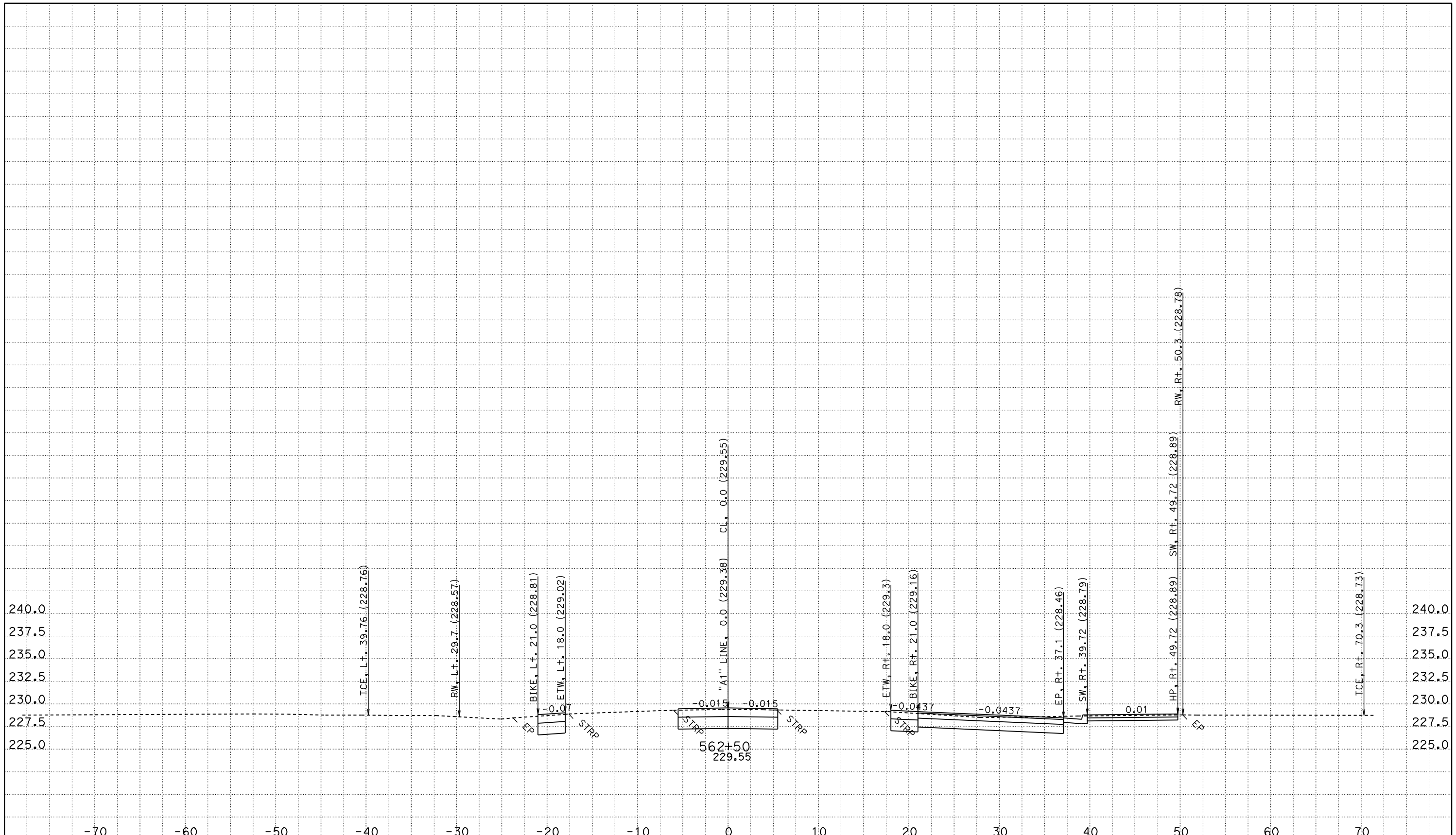

CREATED BY: JASTEFFAN
DATE: 11/3/2011
KC Project: 4C580 File: D:\DesignProjects\LosMolinos2*C580\a1_core.ear

CONTRACT: 02-4C58U
DIST/CO/RTE/PM: 02/TEH 99/PM 11.6-12.6
PROJECT ID: LOS MOLINOS PHASE 2 - CORE

SCALE: 1" = 5' Horiz.
1" = 5' Vert.

All Dimensions are US Survey Feet

"A1" LINE CROSS SECTIONS

SHEET 38 OF 172

FOR EARTHWORK DEVELOPMENT ONLY

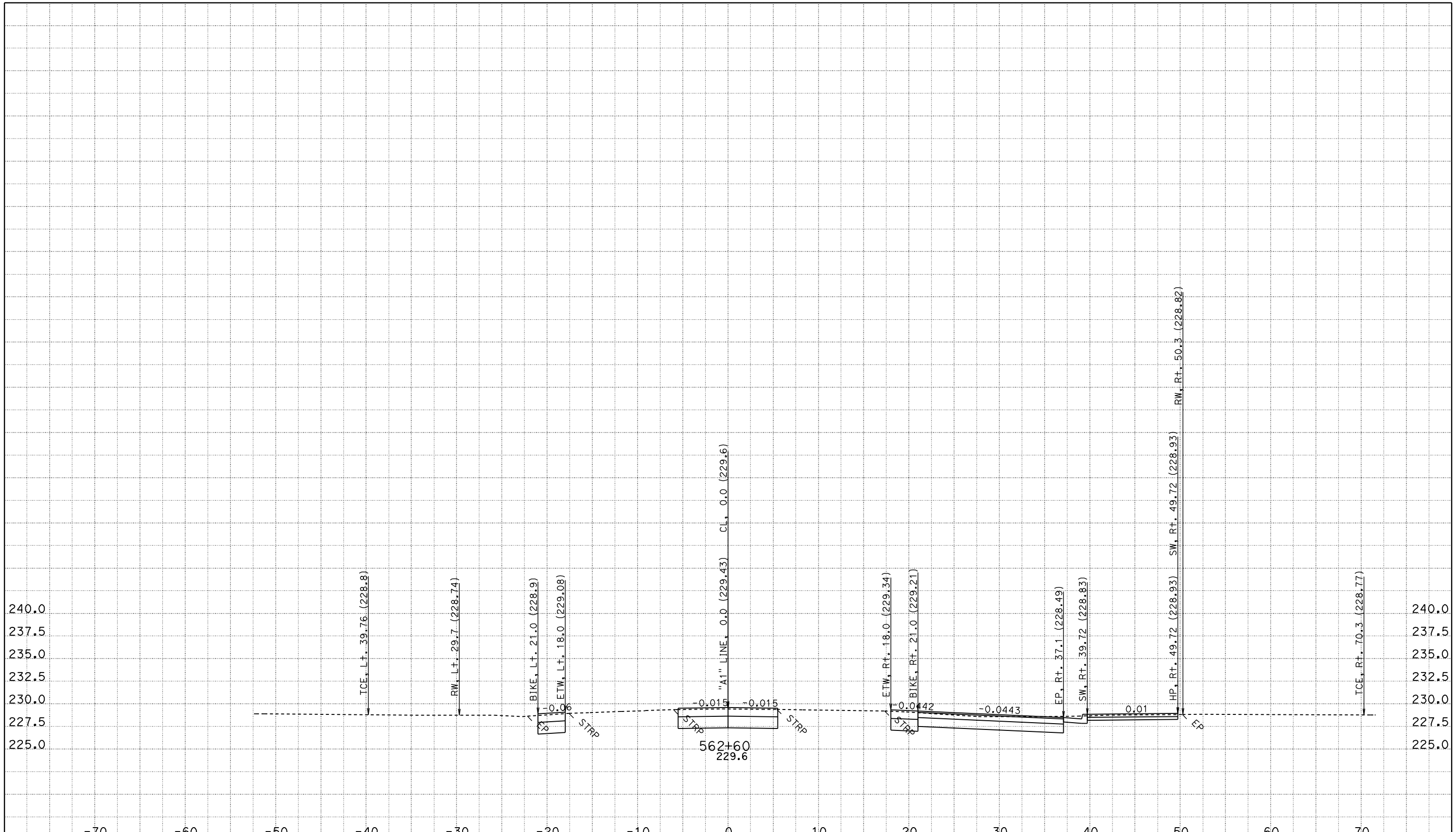

CREATED BY: JASTEFFAN
DATE: 11/3/2011
KC Project: 4C580 File: D:\DesignProjects\LosMolinos2*C580\a1_core.ear

CONTRACT: 02-4C58U
DIST/CO/RTE/PM: 02/TEH 99/PM 11.6-12.6
PROJECT ID: LOS MOLINOS PHASE 2 - CORE

SCALE: 1" = 5' Horiz.
1" = 5' Vert.

All Dimensions are US Survey Feet

"A1" LINE CROSS SECTIONS

FOR EARTHWORK DEVELOPMENT ONLY

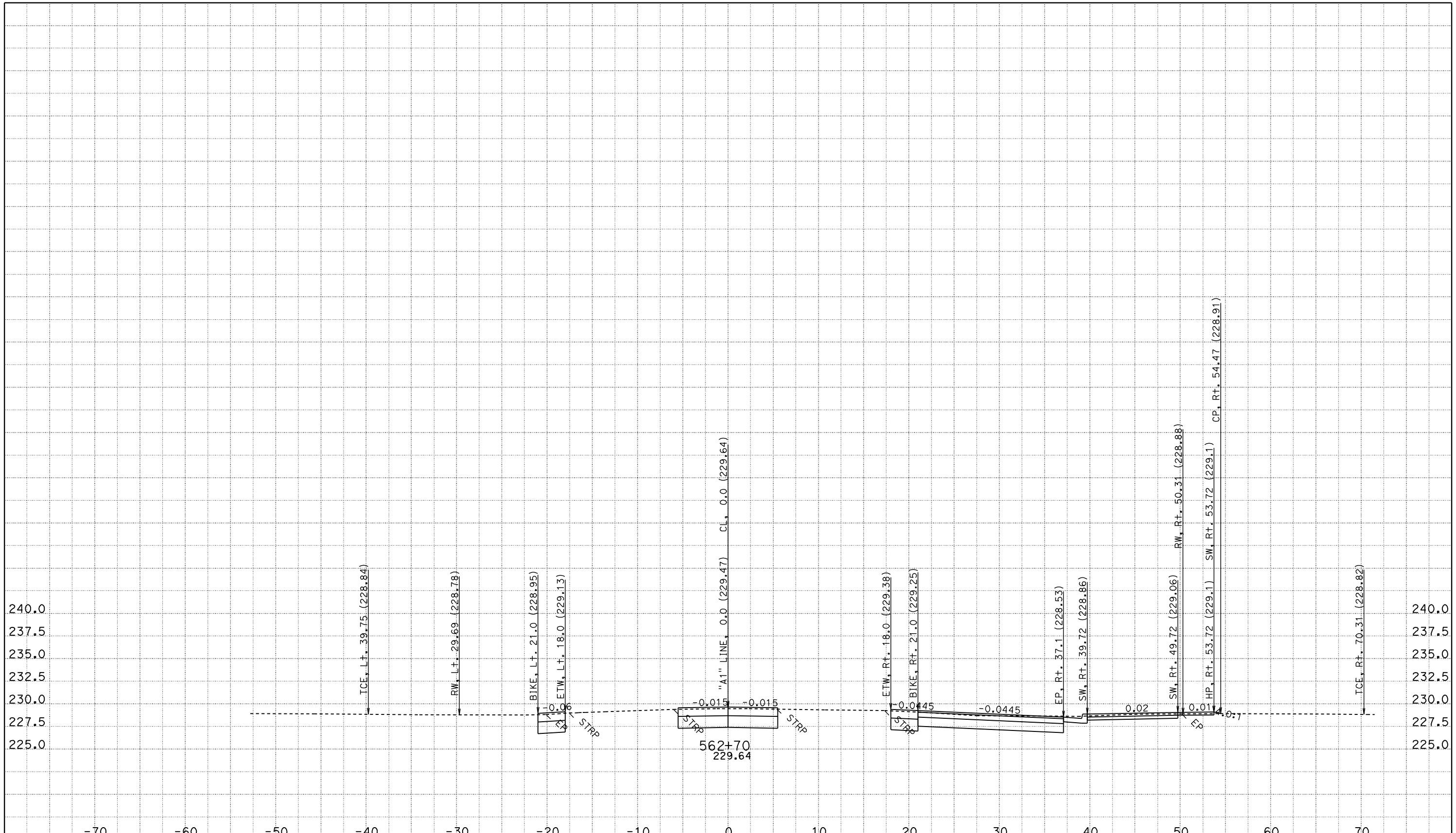

CREATED BY: JASTEFFAN
DATE: 11/3/2011
KC Project: 4C580

CONTRACT: 02-4C58U
DIST/CO/RTE/PM: 02/TEH 99/PM 11.6-12.6
File: D:\DesignProjects\LosMolinos2*C580\a1_core.ear PROJECT ID: LOS MOLINOS PHASE 2 - CORE

SCALE: 1" = 5' Horiz.
1" = 5' Vert.

All Dimensions are US Survey Feet

"A1" LINE CROSS SECTIONS

FOR EARTHWORK DEVELOPMENT ONLY

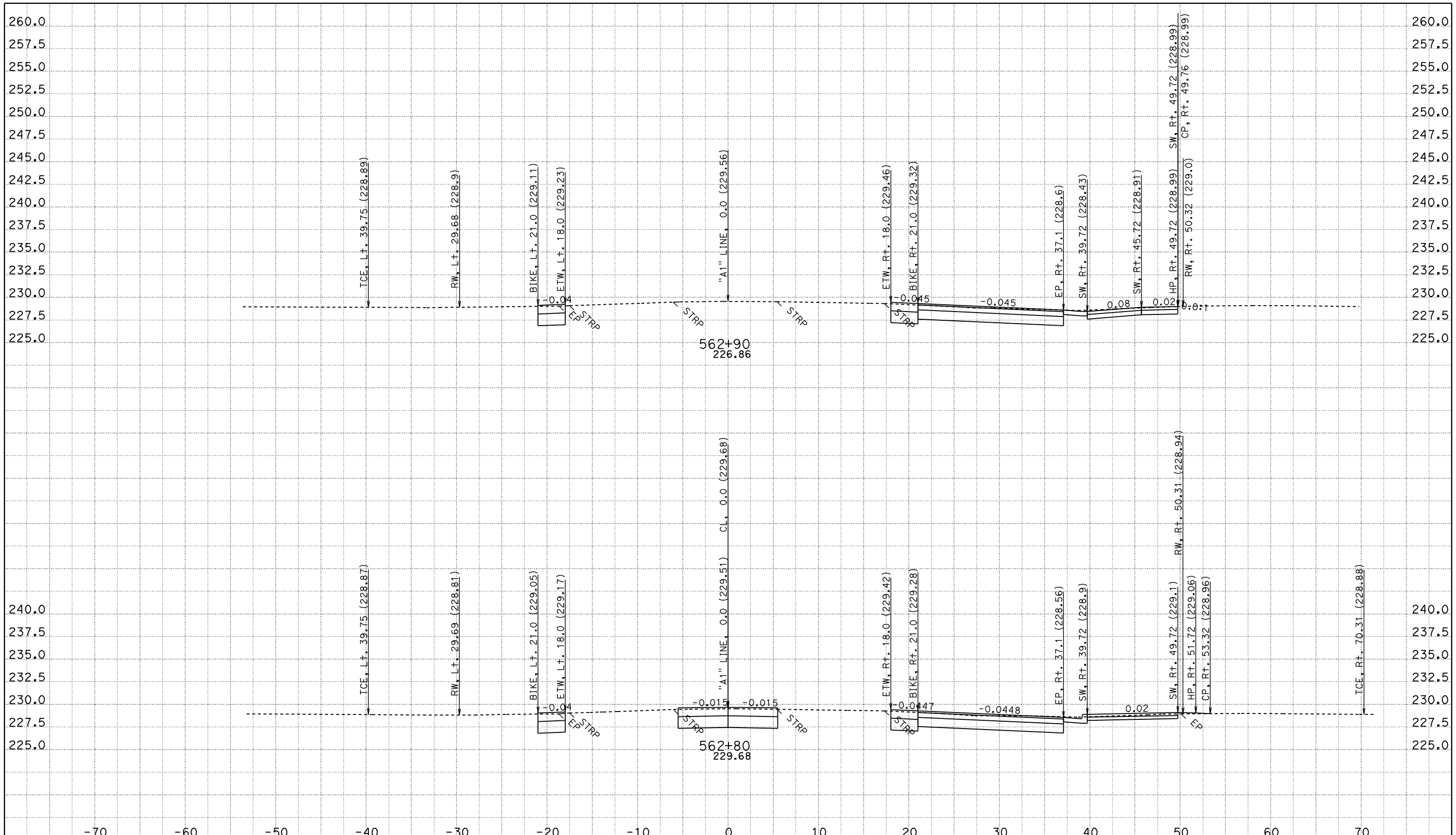

CREATED BY: JASTEFFAN
DATE: 11/3/2011
KC Project: 4C580 File: D:\DesignProjects\LosMolinos2*C580\a1_core.ear

CONTRACT: 02-4C58U
DIST/CO/RTE/PM: 02/TEH 99/PM 11.6-12.6
PROJECT ID: LOS MOLINOS PHASE 2 - CORE

SCALE: 1" = 5' Horiz.
1" = 5' Vert.

All Dimensions are US Survey Feet

"A1" LINE
CROSS SECTIONS

FOR EARTHWORK DEVELOPMENT ONLY

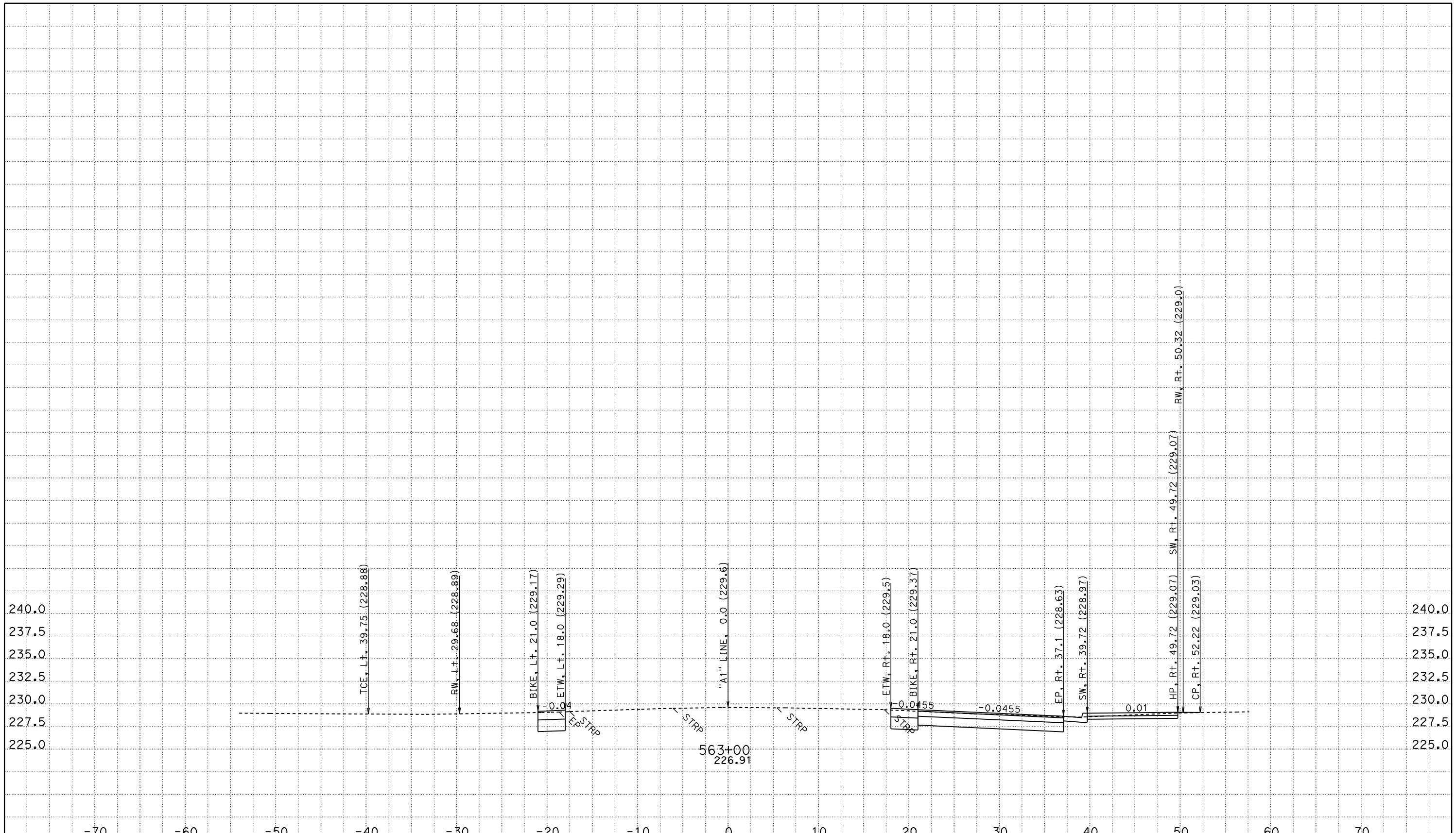

CREATED BY: JASTEFFAN
DATE: 11/3/2011
KC Project: 4C580 File: D:\DesignProjects\LosMolinos2*C580\a1_core.ear

CONTRACT: 02-4C58U
DIST/CO/RTE/PM: 02/TEH 99/PM 11.6-12.6
PROJECT ID: LOS MOLINOS PHASE 2 - CORE

SCALE: 1" = 5' Horiz.
1" = 5' Vert.

All Dimensions are US Survey Feet

"A1" LINE CROSS SECTIONS

FOR EARTHWORK DEVELOPMENT ONLY

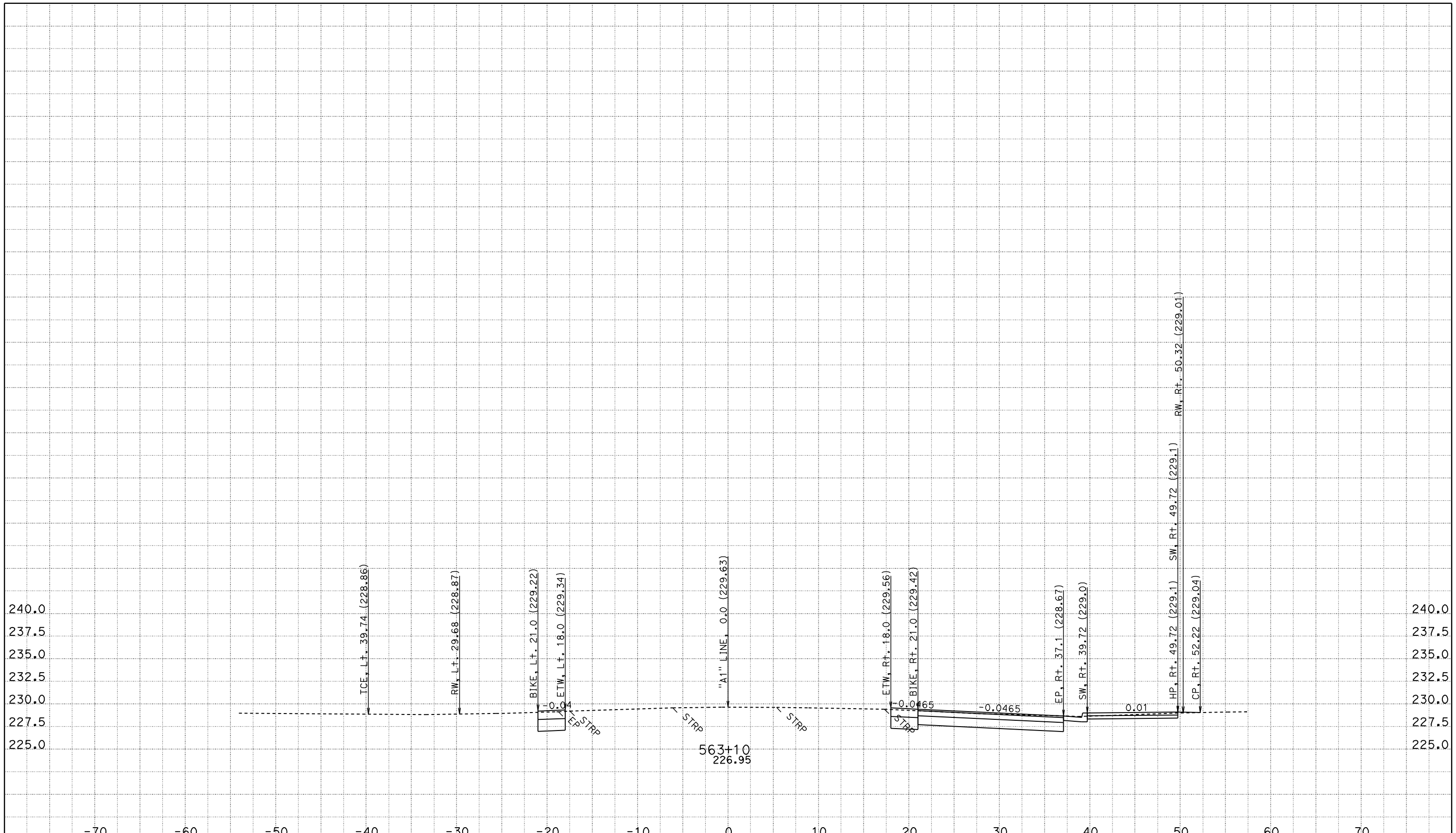

CREATED BY: JASTEFFAN
DATE: 11/3/2011
KC Project: 4C580 File: D:\DesignProjects\LosMolinos2*C580\a1_core.ear

CONTRACT: 02-4C58U
DIST/CO/RTE/PM: 02/TEH 99/PM 11.6-12.6
PROJECT ID: LOS MOLINOS PHASE 2 - CORE

SCALE: 1" = 5' Horiz.
1" = 5' Vert.

All Dimensions are US Survey Feet

"A1" LINE
CROSS SECTIONS

FOR EARTHWORK DEVELOPMENT ONLY

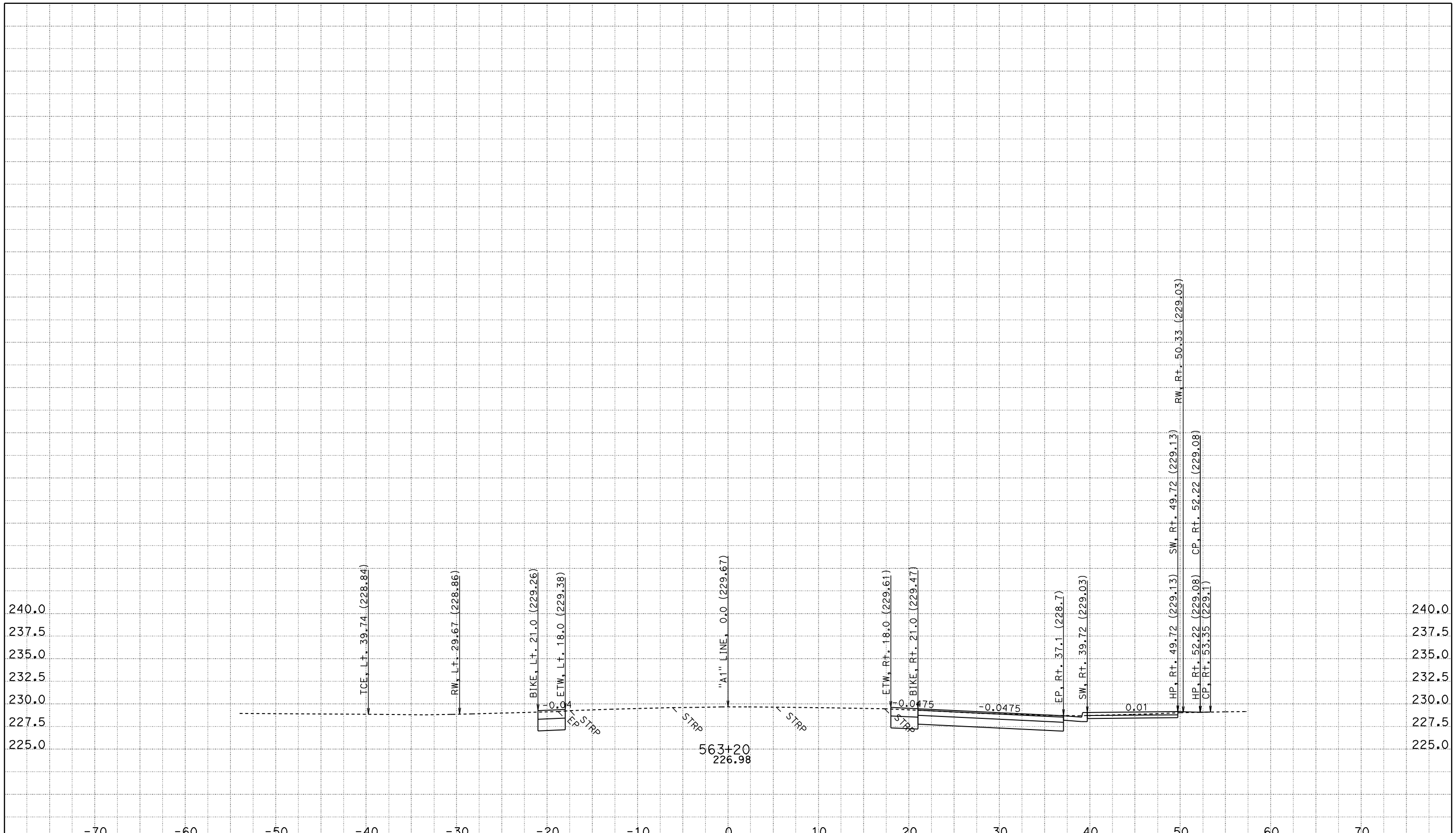

CREATED BY: JASTEFFAN
DATE: 11/3/2011
KC Project: 4C580 File: D:\DesignProjects\LosMolinos2*C580\a1_core.ear

CONTRACT: 02-4C58U
DIST/CO/RTE/PM: 02/TEH 99/PM 11.6-12.6
PROJECT ID: LOS MOLINOS PHASE 2 - CORE

SCALE: 1" = 5' Horiz.
1" = 5' Vert.

All Dimensions are US Survey Feet

"A1" LINE
CROSS SECTIONS

FOR EARTHWORK DEVELOPMENT ONLY

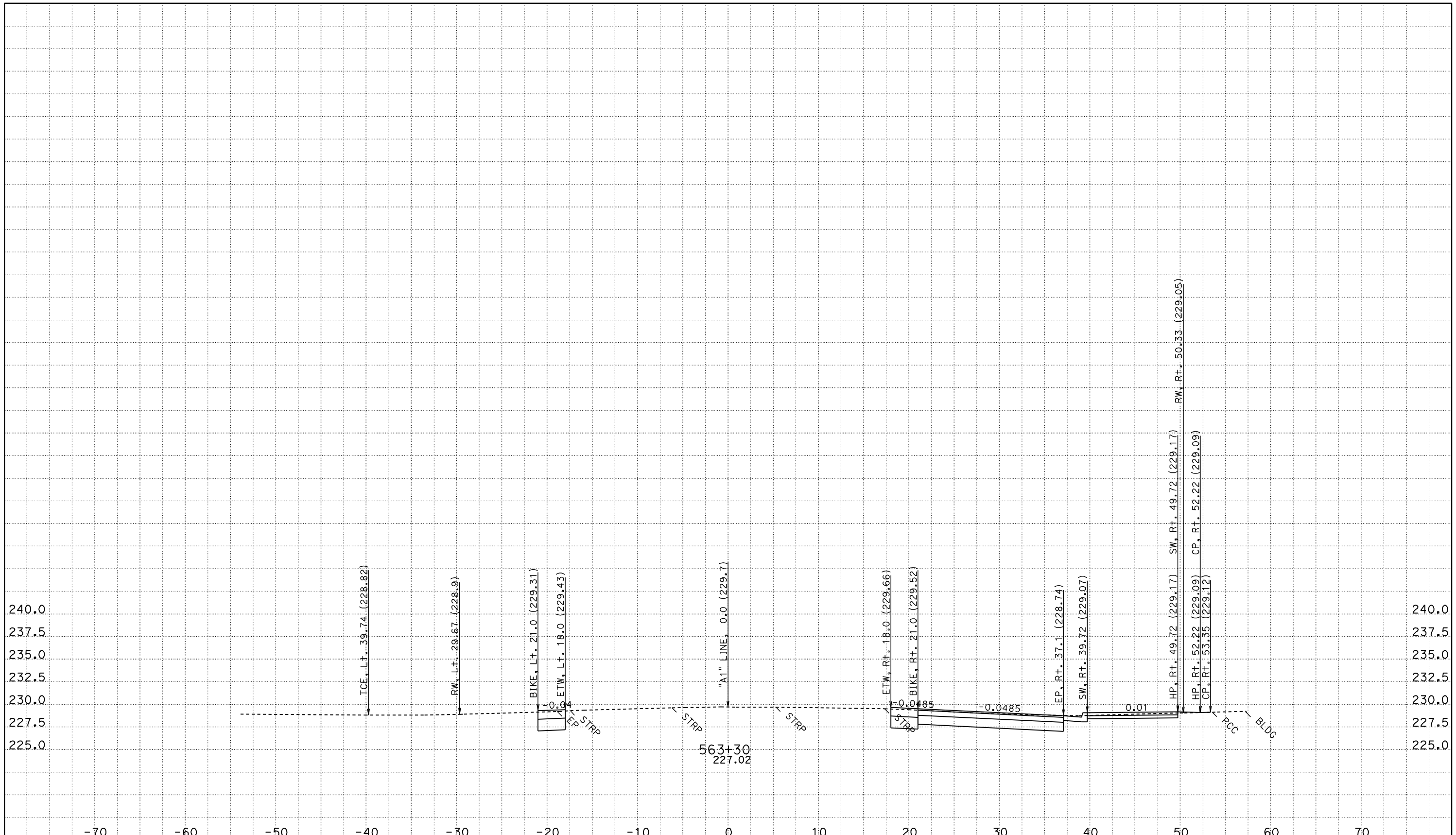

CREATED BY: JASTEFFAN
DATE: 11/3/2011
KC Project: 4C580 File: D:\DesignProjects\LosMolinos2*C580\a1_core.ear

CONTRACT: 02-4C58U
DIST/CO/RTE/PM: 02/TEH 99/PM 11.6-12.6
PROJECT ID: LOS MOLINOS PHASE 2 - CORE

SCALE: 1" = 5' Horiz.
1" = 5' Vert.

All Dimensions are US Survey Feet

"A1" LINE CROSS SECTIONS

SHEET 45 OF 172

FOR EARTHWORK DEVELOPMENT ONLY

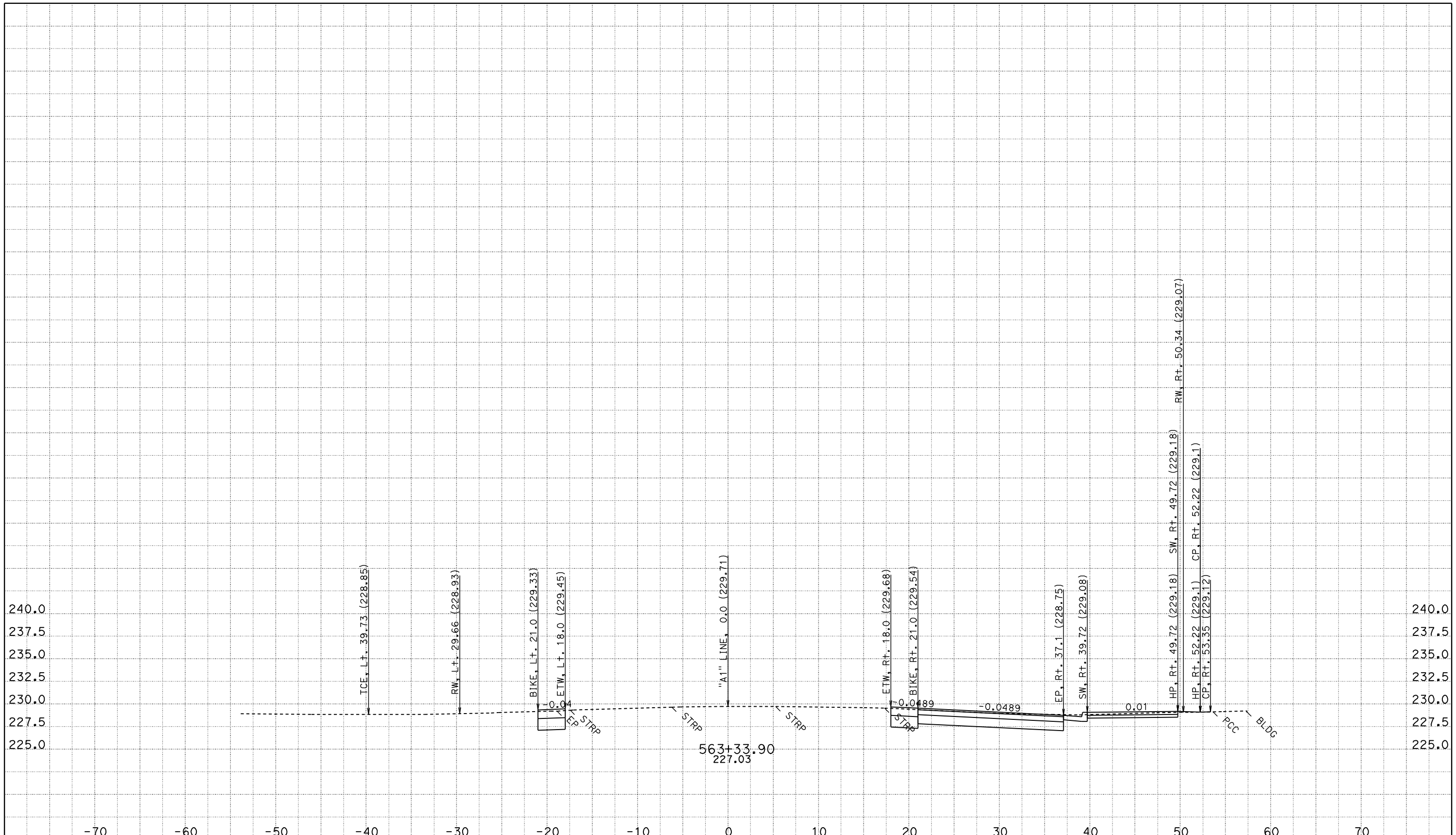

CREATED BY: JASTEFFAN
DATE: 11/3/2011
KC Project: 4C580 File: D:\DesignProjects\LosMolinos2*C580\a1_core.ear

CONTRACT: 02-4C58U
DIST/CO/RTE/PM: 02/TEH 99/PM 11.6-12.6
PROJECT ID: LOS MOLINOS PHASE 2 - CORE

SCALE: 1" = 5' Horiz.
1" = 5' Vert.

All Dimensions are US Survey Feet

"A1" LINE CROSS SECTIONS

FOR EARTHWORK DEVELOPMENT ONLY

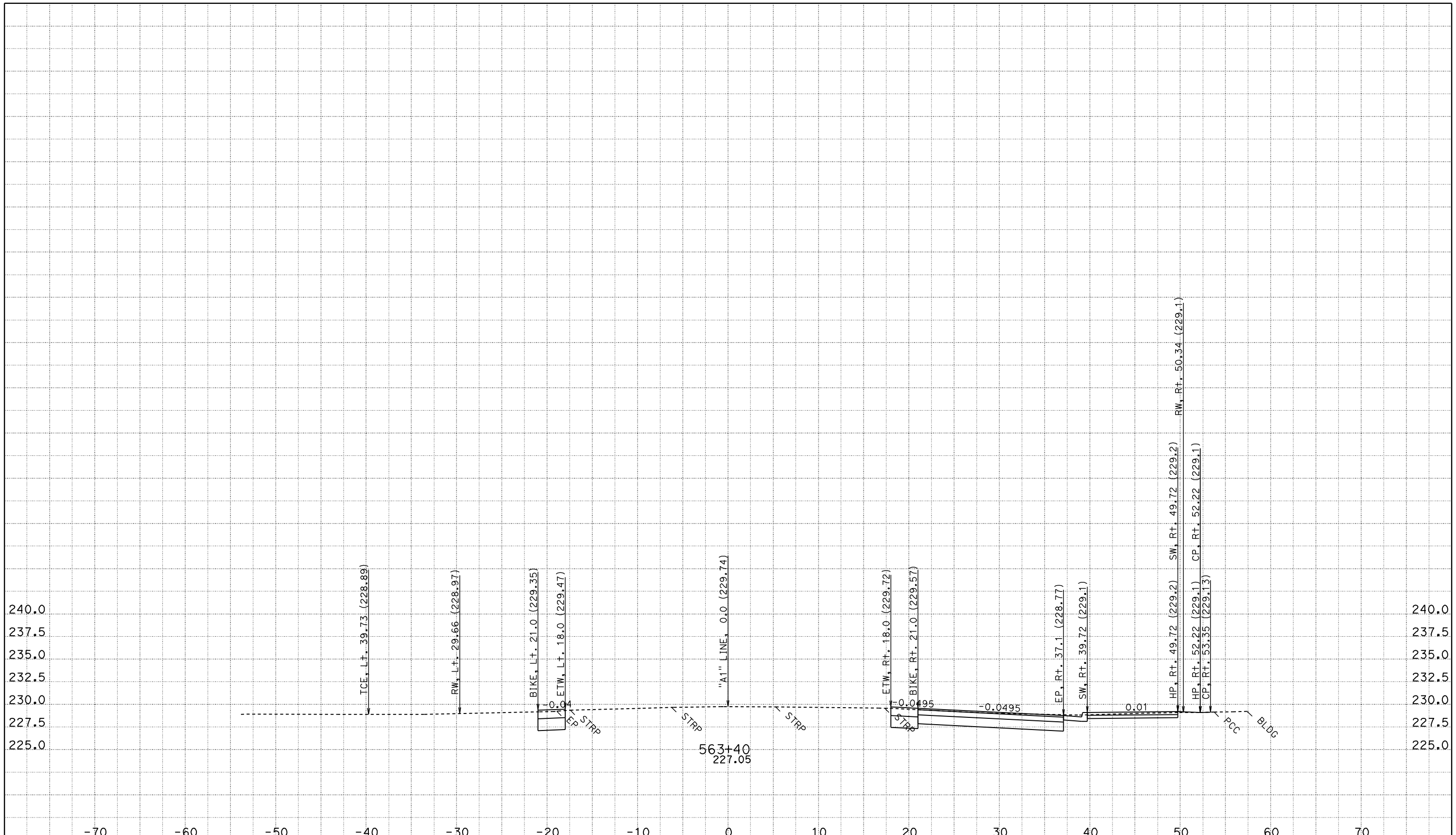

CREATED BY: JASTEFFAN
DATE: 11/3/2011
KC Project: 4C580 File: D:\DesignProjects\LosMolinos2*C580\a1_core.ear

CONTRACT: 02-4C58U
DIST/CO/RTE/PM: 02/TEH 99/PM 11.6-12.6
PROJECT ID: LOS MOLINOS PHASE 2 - CORE

SCALE: 1" = 5' Horiz.
1" = 5' Vert.

All Dimensions are US Survey Feet

"A1" LINE CROSS SECTIONS

FOR EARTHWORK DEVELOPMENT ONLY

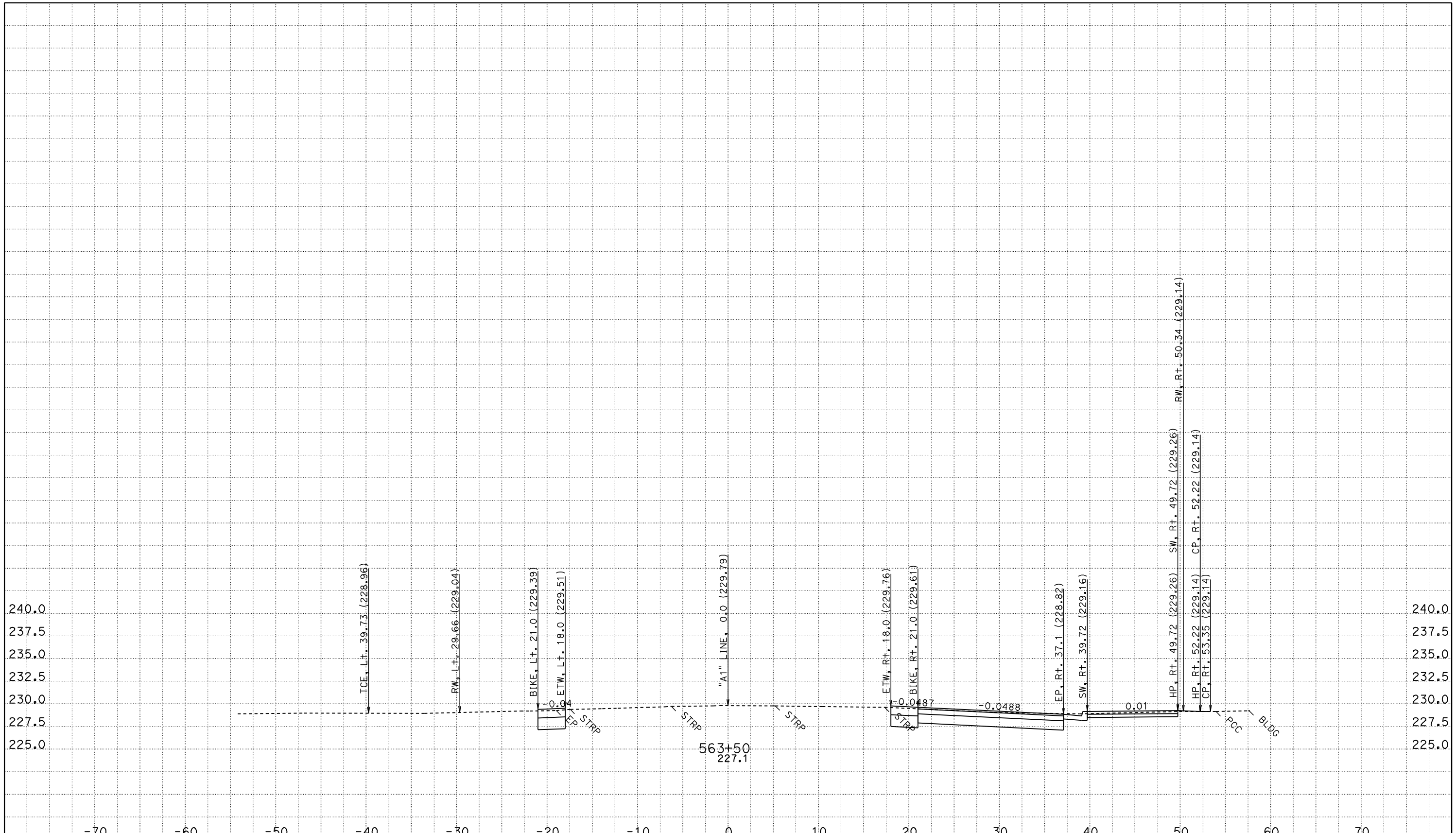

CREATED BY: JASTEFFAN
DATE: 11/3/2011
KC Project: 4C580 File: D:\DesignProjects\LosMolinos2*C580\a1_core.ear

CONTRACT: 02-4C58U
DIST/CO/RTE/PM: 02/TEH 99/PM 11.6-12.6
PROJECT ID: LOS MOLINOS PHASE 2 - CORE

SCALE: 1" = 5' Horiz.
1" = 5' Vert.

All Dimensions are US Survey Feet

"A1" LINE CROSS SECTIONS

SHEET 48 OF 172

FOR EARTHWORK DEVELOPMENT ONLY

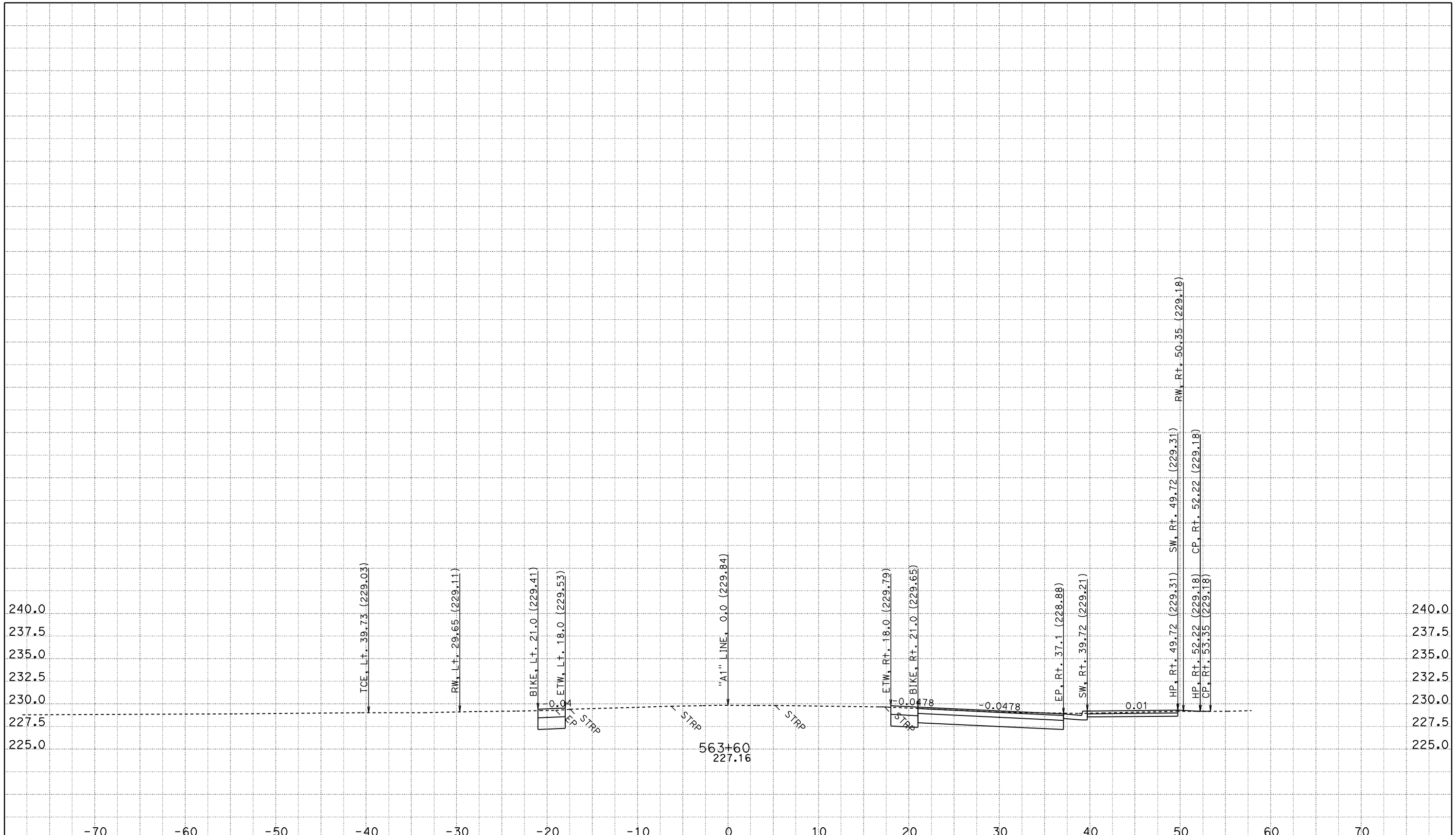

CREATED BY: JASTEFFAN
DATE: 11/3/2011
KC Project: 4C580 File: D:\DesignProjects\LosMolinos2*C580\a1_core.ear

CONTRACT: 02-4C58U
DIST/CO/RTE/PM: 02/TEH 99/PM 11.6-12.6
PROJECT ID: LOS MOLINOS PHASE 2 - CORE

SCALE: 1" = 5' Horiz.
1" = 5' Vert.

All Dimensions are US Survey Feet

"A1" LINE
CROSS SECTIONS

FOR EARTHWORK DEVELOPMENT ONLY

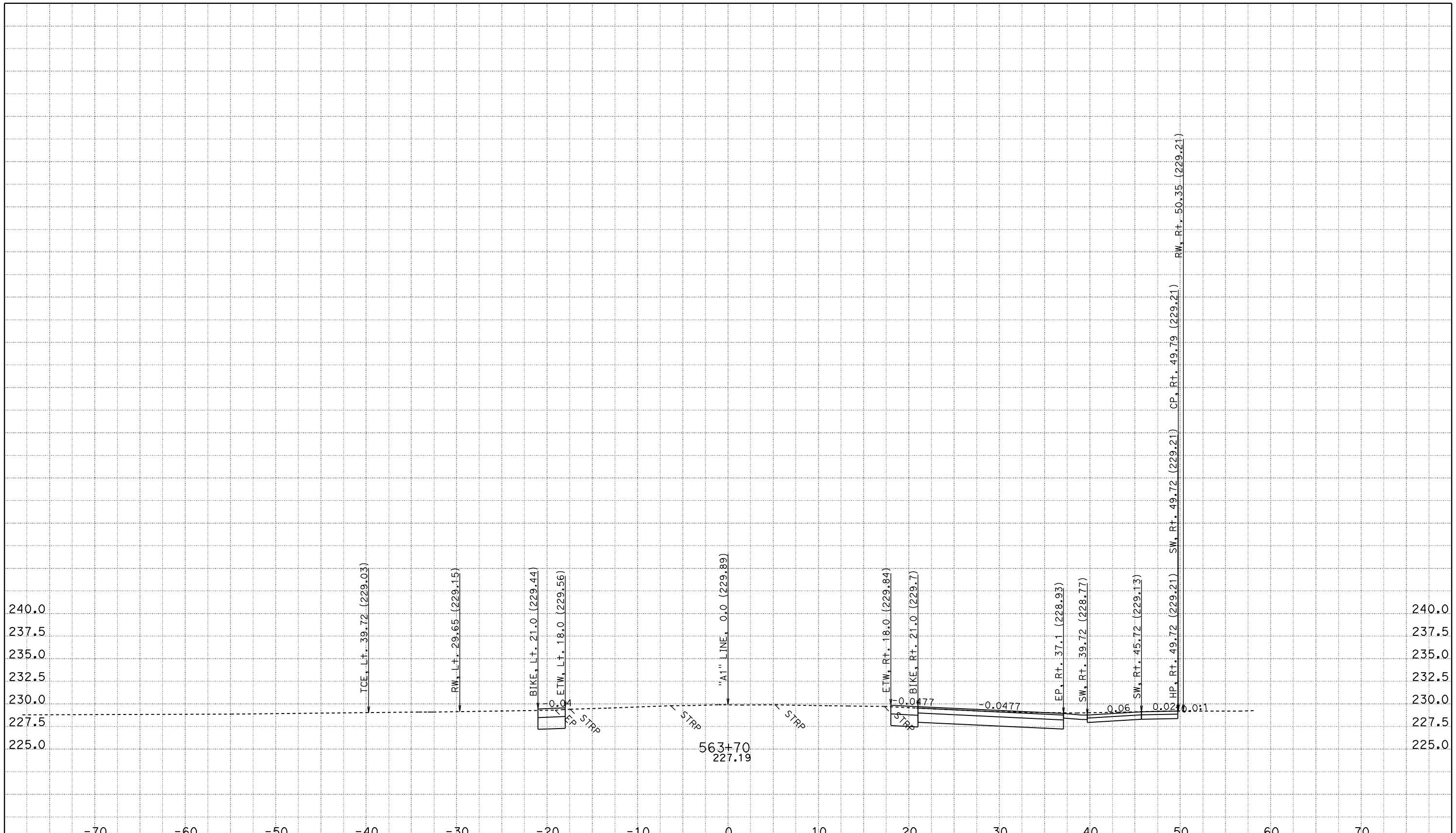

CREATED BY: JASTEFFAN
DATE: 11/3/2011
KC Project: 4C580 File: D:\DesignProjects\LosMolinos2*C580\a1_core.ear

CONTRACT: 02-4C58U
DIST/CO/RTE/PM: 02/TEH 99/PM 11.6-12.6
PROJECT ID: LOS MOLINOS PHASE 2 - CORE

SCALE: 1" = 5' Horiz.
1" = 5' Vert.

All Dimensions are US Survey Feet

"A1" LINE CROSS SECTIONS

FOR EARTHWORK DEVELOPMENT ONLY

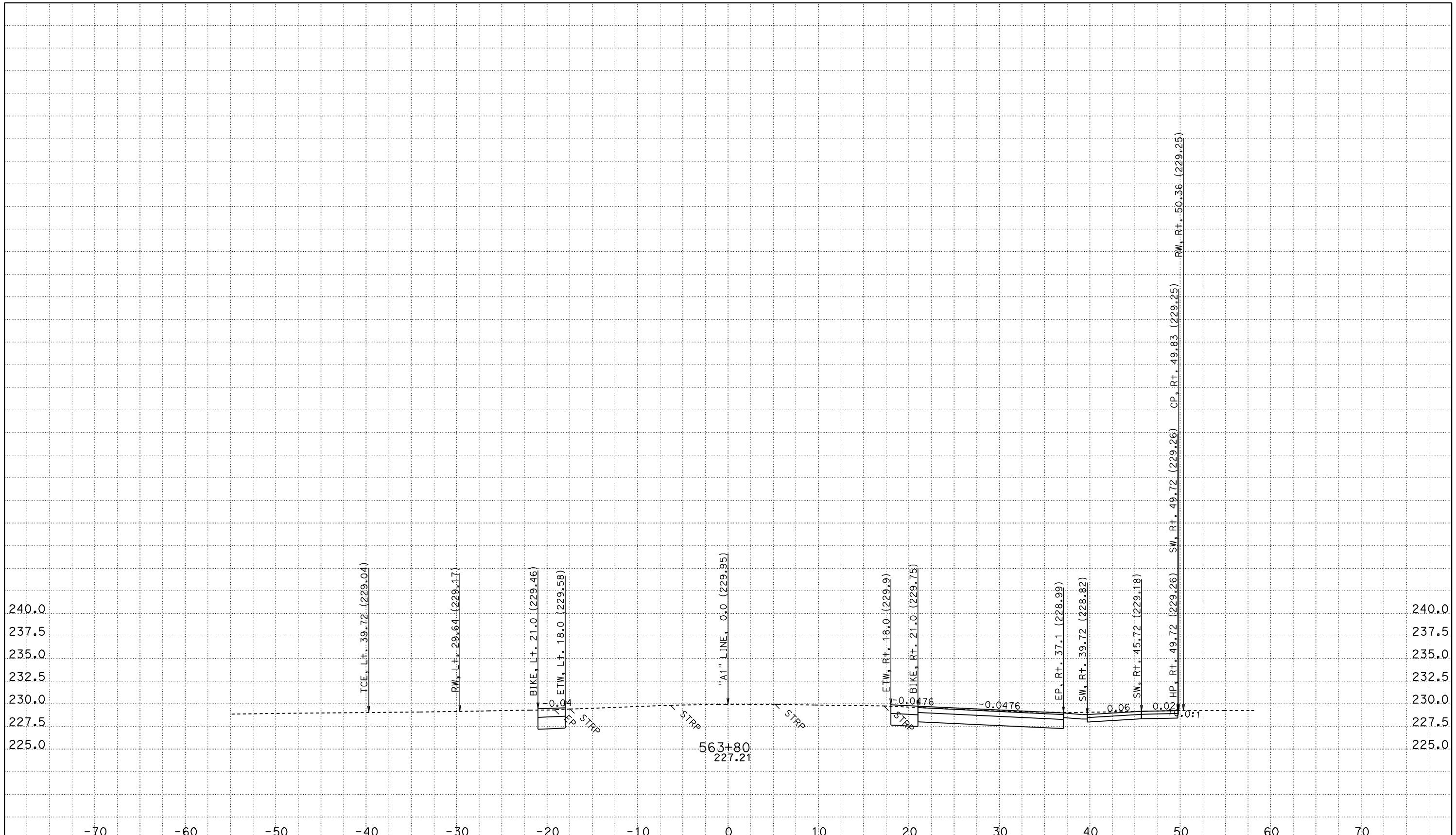

CREATED BY: JASTEFFAN
DATE: 11/3/2011
KC Project: 4C580 File: D:\DesignProjects\LosMolinos2*C580\a1_core.ear

CONTRACT: 02-4C58U
DIST/CO/RTE/PM: 02/TEH 99/PM 11.6-12.6
PROJECT ID: LOS MOLINOS PHASE 2 - CORE

SCALE: 1" = 5' Horiz.
1" = 5' Vert.

All Dimensions are US Survey Feet

"A1" LINE CROSS SECTIONS

SHEET 51 OF 172

FOR EARTHWORK DEVELOPMENT ONLY

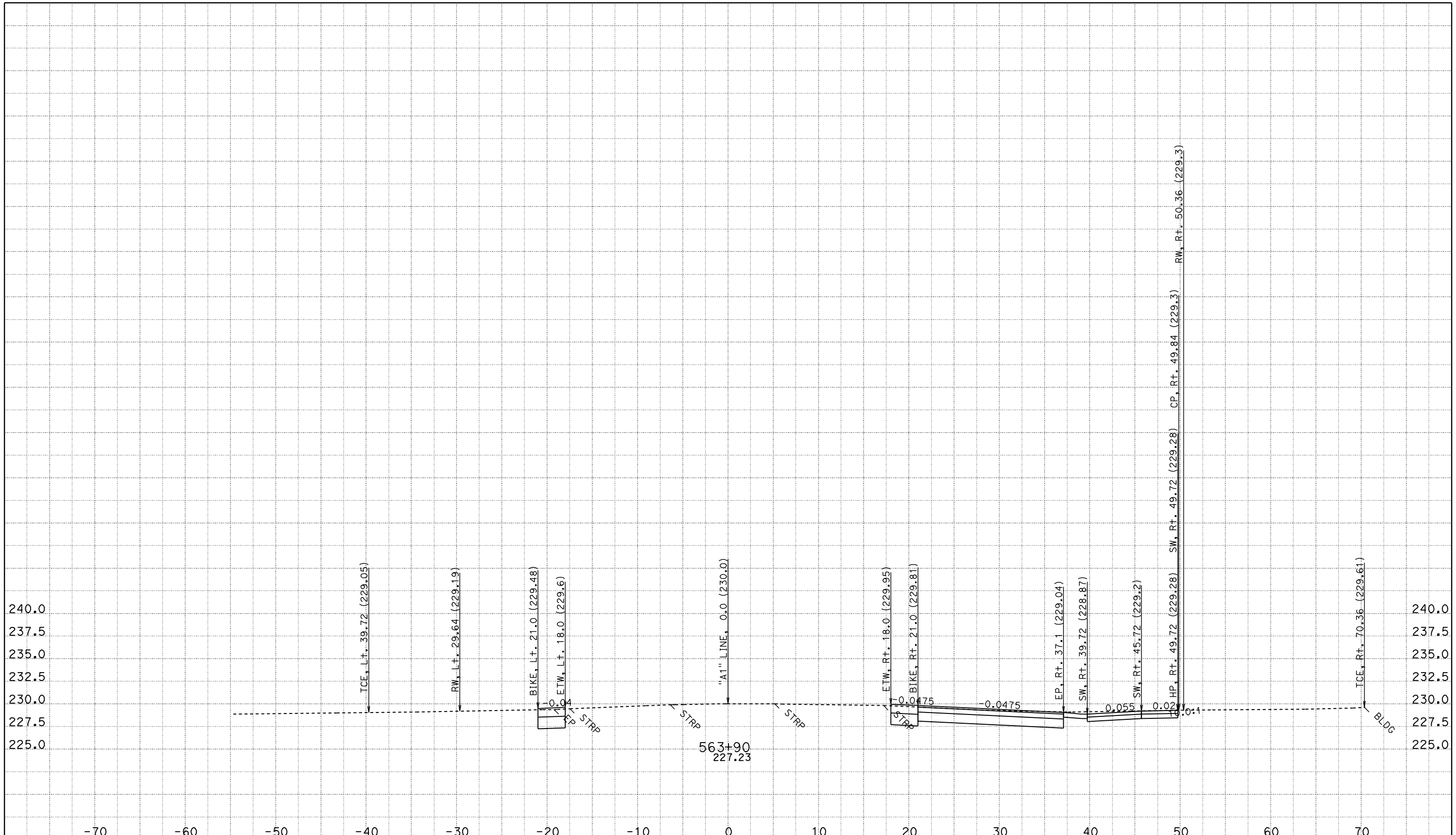

CREATED BY: JASTEFFAN
DATE: 11/3/2011
KC Project: 4C580

CONTRACT: 02-4C58U
DIST/CO/RTE/PM: 02/TEH 99/PM 11.6-12.6
File: D:\DesignProjects\LosMolinos2*C580\a1_core.ear PROJECT ID: LOS MOLINOS PHASE 2 - CORE

SCALE: 1" = 5' Horiz.
1" = 5' Vert.

All Dimensions are US Survey Feet

"A1" LINE CROSS SECTIONS

SHEET 52 OF 172

FOR EARTHWORK DEVELOPMENT ONLY

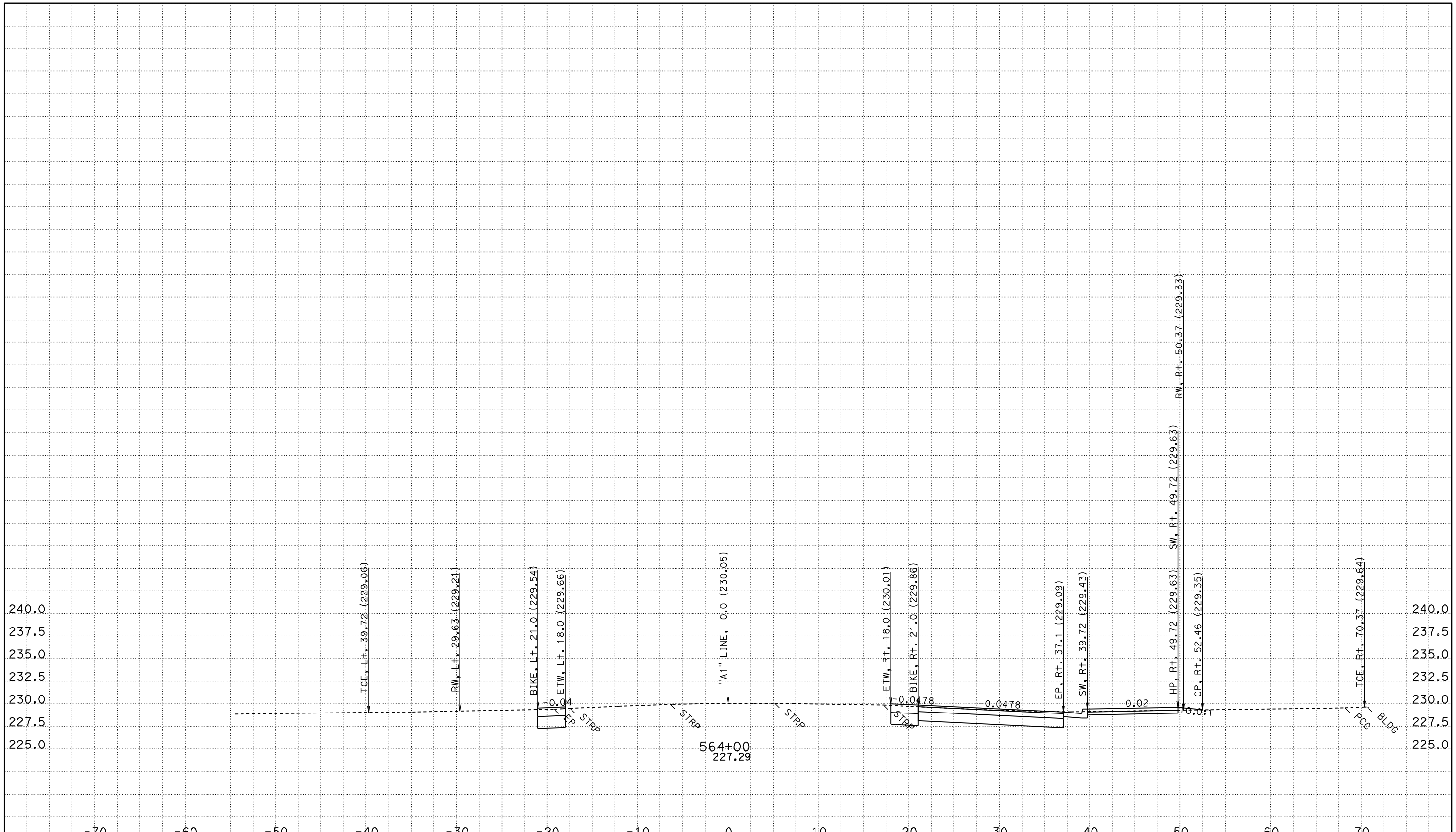

CREATED BY: JASTEFFAN
DATE: 11/3/2011
KC Project: 4C580 File: D:\DesignProjects\LosMolinos2*C580\a1_core.ear

CONTRACT: 02-4C58U
DIST/CO/RTE/PM: 02/TEH 99/PM 11.6-12.6
PROJECT ID: LOS MOLINOS PHASE 2 - CORE

SCALE: 1" = 5' Horiz.
1" = 5' Vert.

All Dimensions are US Survey Feet

"A1" LINE CROSS SECTIONS

SHEET 53 OF 172

FOR EARTHWORK DEVELOPMENT ONLY

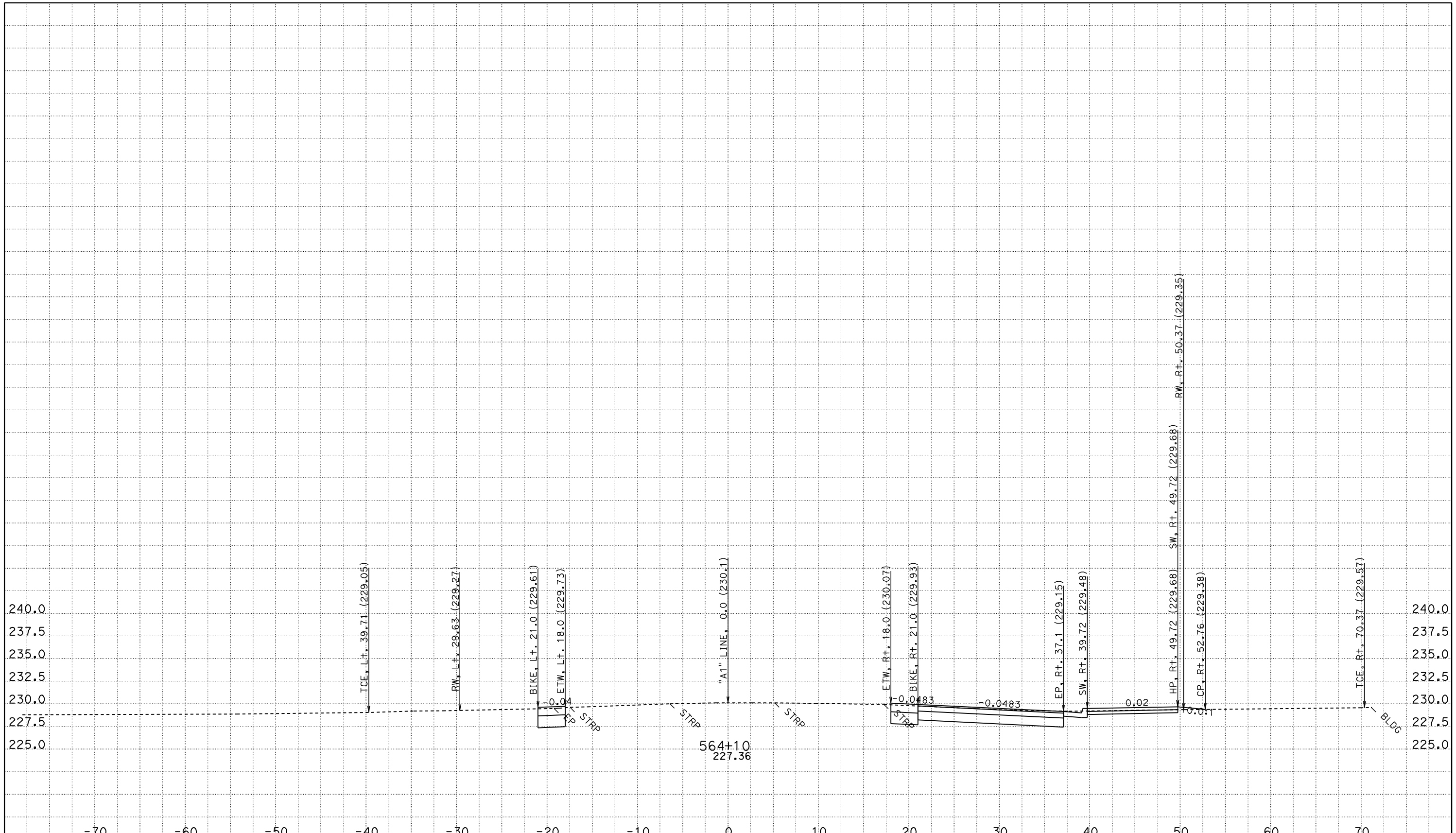

CREATED BY: JASTEFFAN
DATE: 11/3/2011
KC Project: 4C580

CONTRACT: 02-4C58U
DIST/CO/RTE/PM: 02/TEH 99/PM 11.6-12.6
File: D:\DesignProjects\LosMolinos2*C580\a1_core.ear PROJECT ID: LOS MOLINOS PHASE 2 - CORE

SCALE: 1" = 5' Horiz.
1" = 5' Vert.

All Dimensions are US Survey Feet

"A1" LINE CROSS SECTIONS

SHEET 54 OF 172

FOR EARTHWORK DEVELOPMENT ONLY

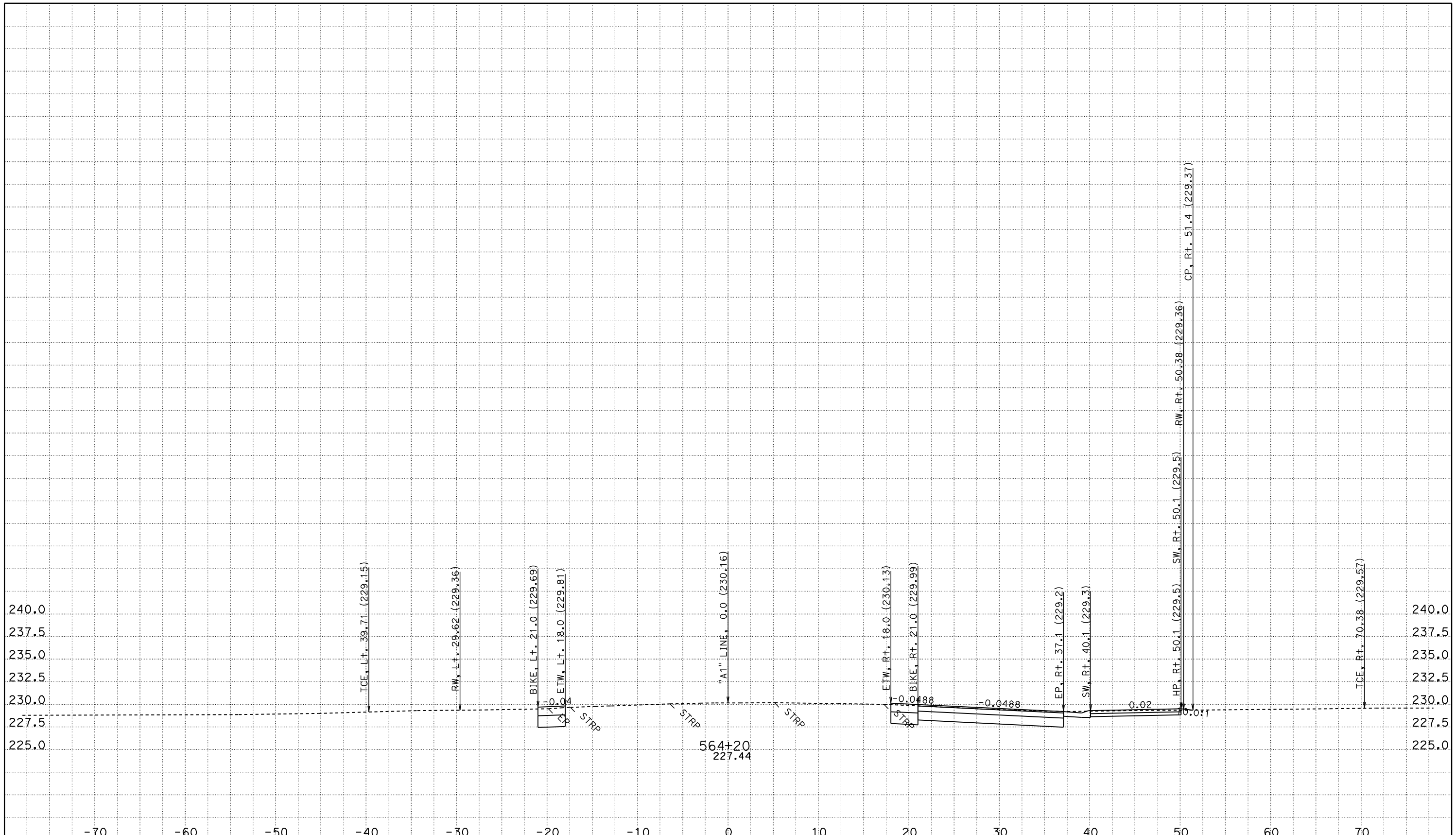

CREATED BY: JASTEFFAN
DATE: 11/3/2011
KC Project: 4C580 File: D:\DesignProjects\LosMolinos2*C580\a1_core.ear

CONTRACT: 02-4C58U
DIST/CO/RTE/PM: 02/TEH 99/PM 11.6-12.6
PROJECT ID: LOS MOLINOS PHASE 2 - CORE

SCALE: 1" = 5' Horiz.
1" = 5' Vert.

All Dimensions are US Survey Feet

"A1" LINE
CROSS SECTIONS

FOR EARTHWORK DEVELOPMENT ONLY

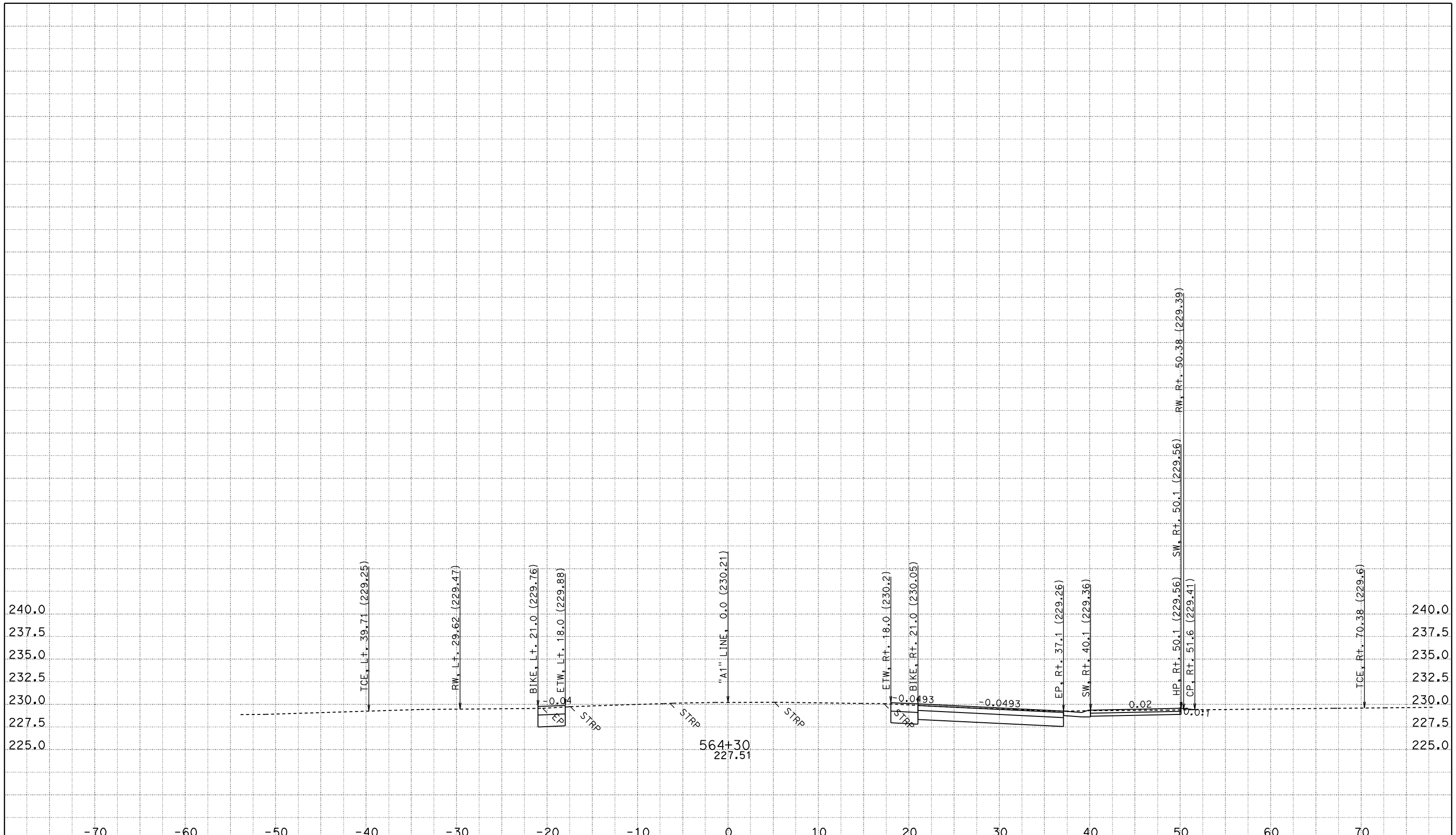

CREATED BY: JASTEFFAN
DATE: 11/3/2011
KC Project: 4C580 File: D:\DesignProjects\LosMolinos2*C580\a1_core.ear

CONTRACT: 02-4C58U
DIST/CO/RTE/PM: 02/TEH 99/PM 11.6-12.6
PROJECT ID: LOS MOLINOS PHASE 2 - CORE

SCALE: 1" = 5' Horiz.
1" = 5' Vert.

All Dimensions are US Survey Feet

"A1" LINE
CROSS SECTIONS

FOR EARTHWORK DEVELOPMENT ONLY

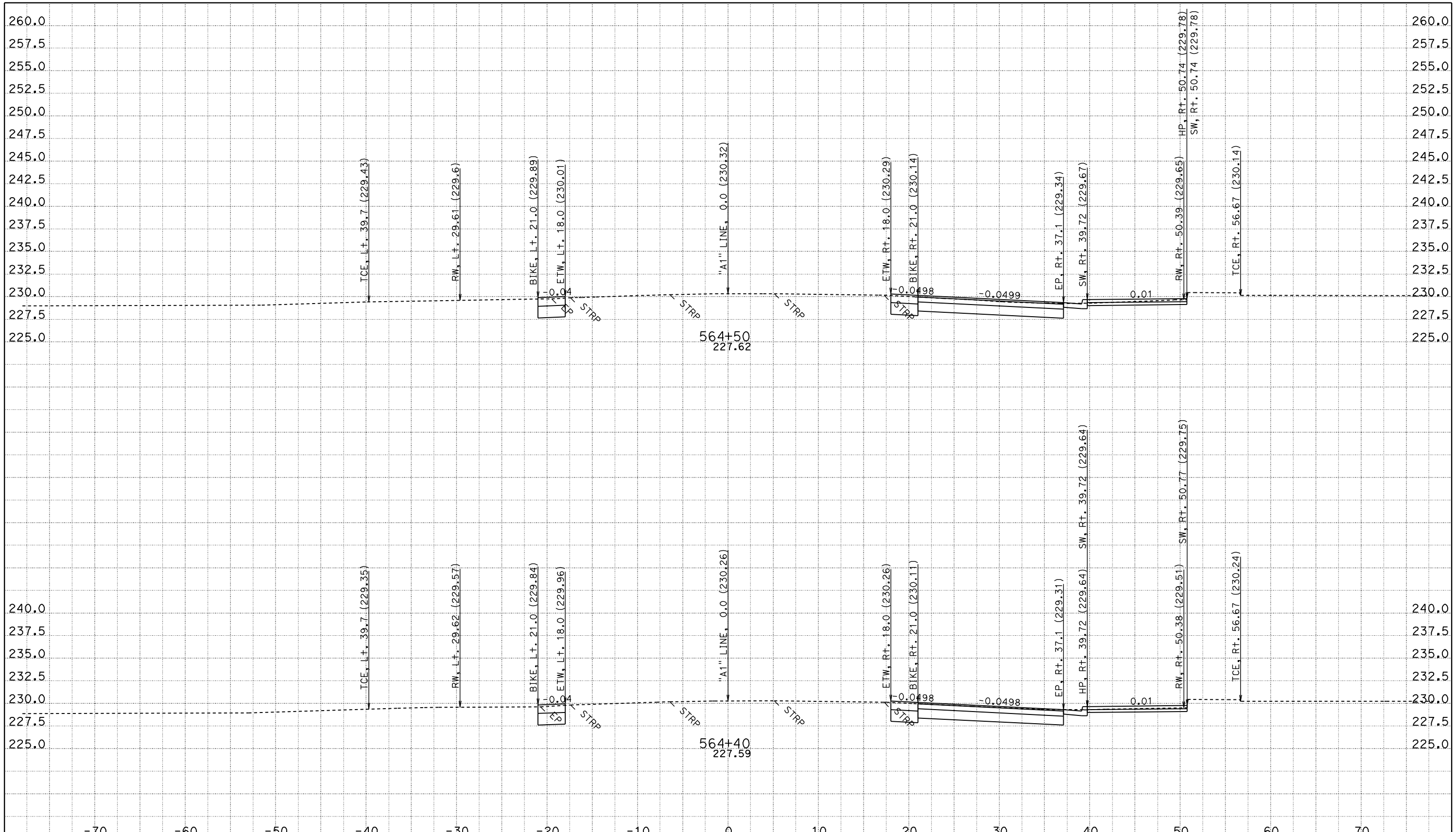

CREATED BY: JASTEFFAN
DATE: 11/3/2011
KC Project: 4C580 File: D:\DesignProjects\LosMolinos2*C580\a1_core.ear

CONTRACT: 02-4C58U
DIST/CO/RTE/PM: 02/TEH 99/PM 11.6-12.6
PROJECT ID: LOS MOLINOS PHASE 2 - CORE

SCALE: 1" = 5' Horiz.
1" = 5' Vert.

All Dimensions are US Survey Feet

"A1" LINE CROSS SECTIONS

FOR EARTHWORK DEVELOPMENT ONLY

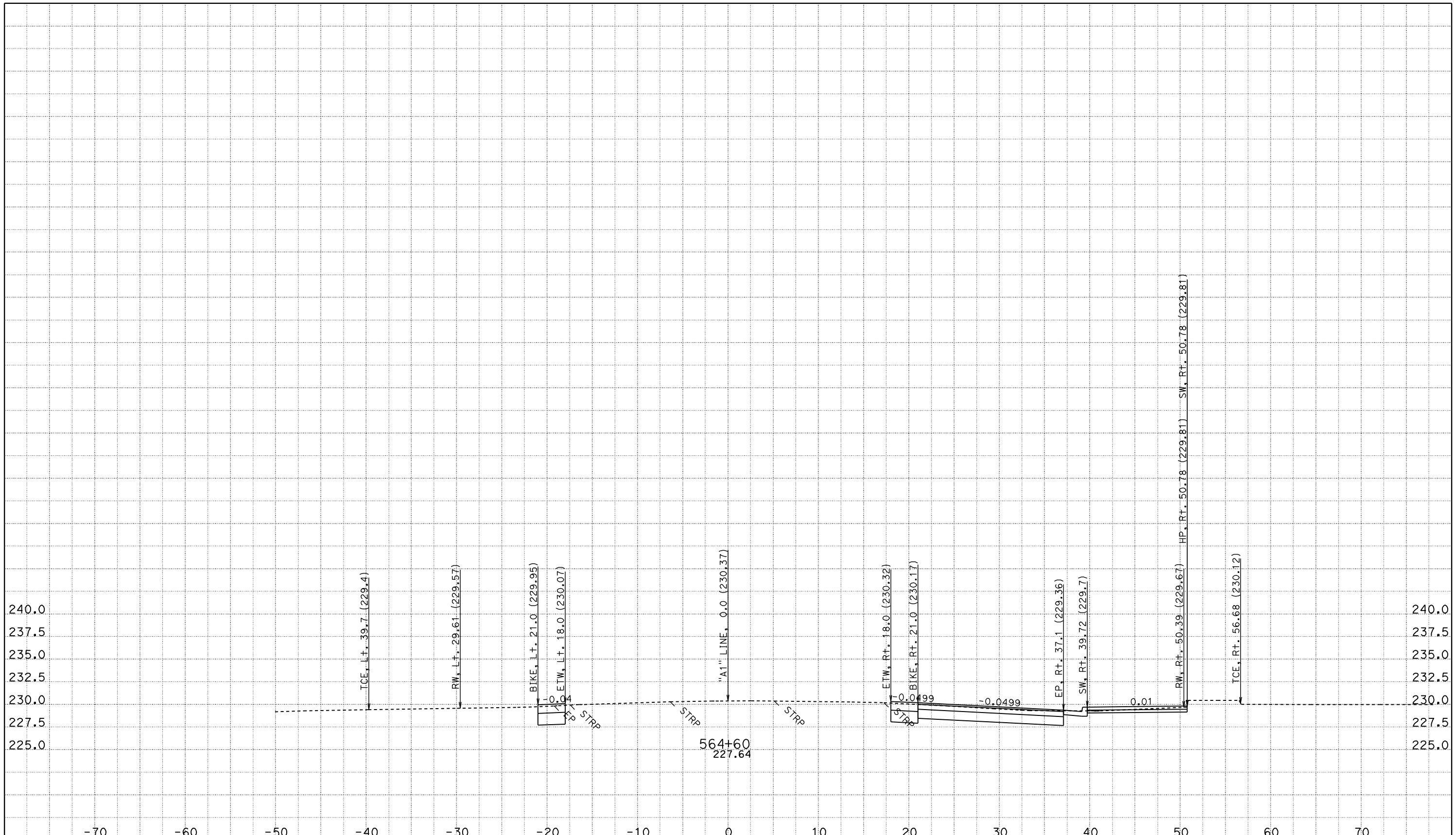

CREATED BY: JASTEFFAN
DATE: 11/3/2011
KC Project: 4C580 File: D:\DesignProjects\LosMolinos2*C580\a1_core.ear

CONTRACT: 02-4C58U
DIST/CO/RTE/PM: 02/TEH 99/PM 11.6-12.6
PROJECT ID: LOS MOLINOS PHASE 2 - CORE

SCALE: 1" = 5' Horiz.
1" = 5' Vert.

All Dimensions are US Survey Feet

"A1" LINE CROSS SECTIONS

SHEET 58 OF 172

FOR EARTHWORK DEVELOPMENT ONLY

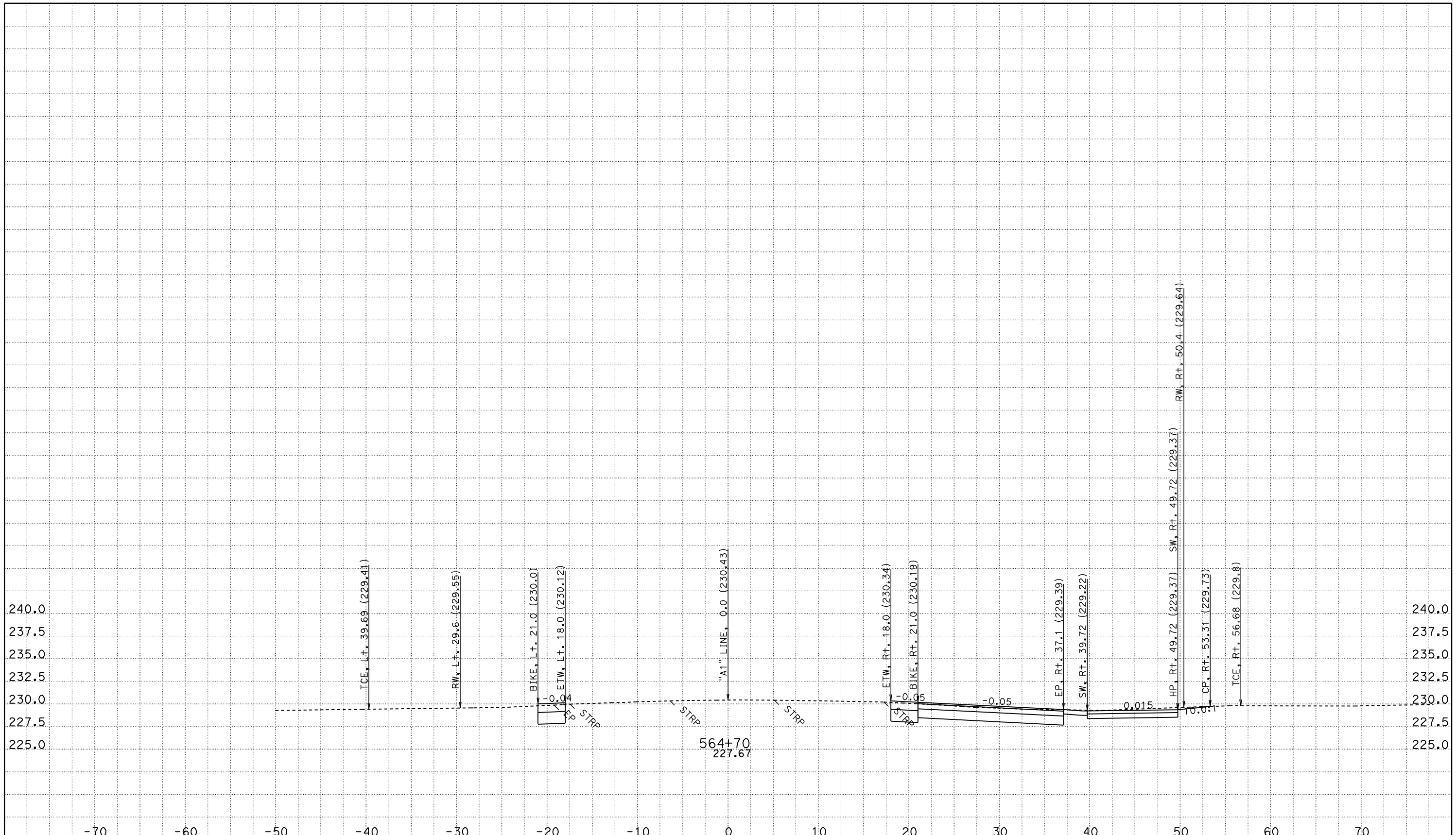

CREATED BY: JASTEFFAN
DATE: 11/3/2011
KC Project: 4C580 File: D:\DesignProjects\LosMolinos2*C580\a1_core.ear

CONTRACT: 02-4C58U
DIST/CO/RTE/PM: 02/TEH 99/PM 11.6-12.6
PROJECT ID: LOS MOLINOS PHASE 2 - CORE

SCALE: 1" = 5' Horiz.
1" = 5' Vert.

All Dimensions are US Survey Feet

"A1" LINE CROSS SECTIONS

FOR EARTHWORK DEVELOPMENT ONLY

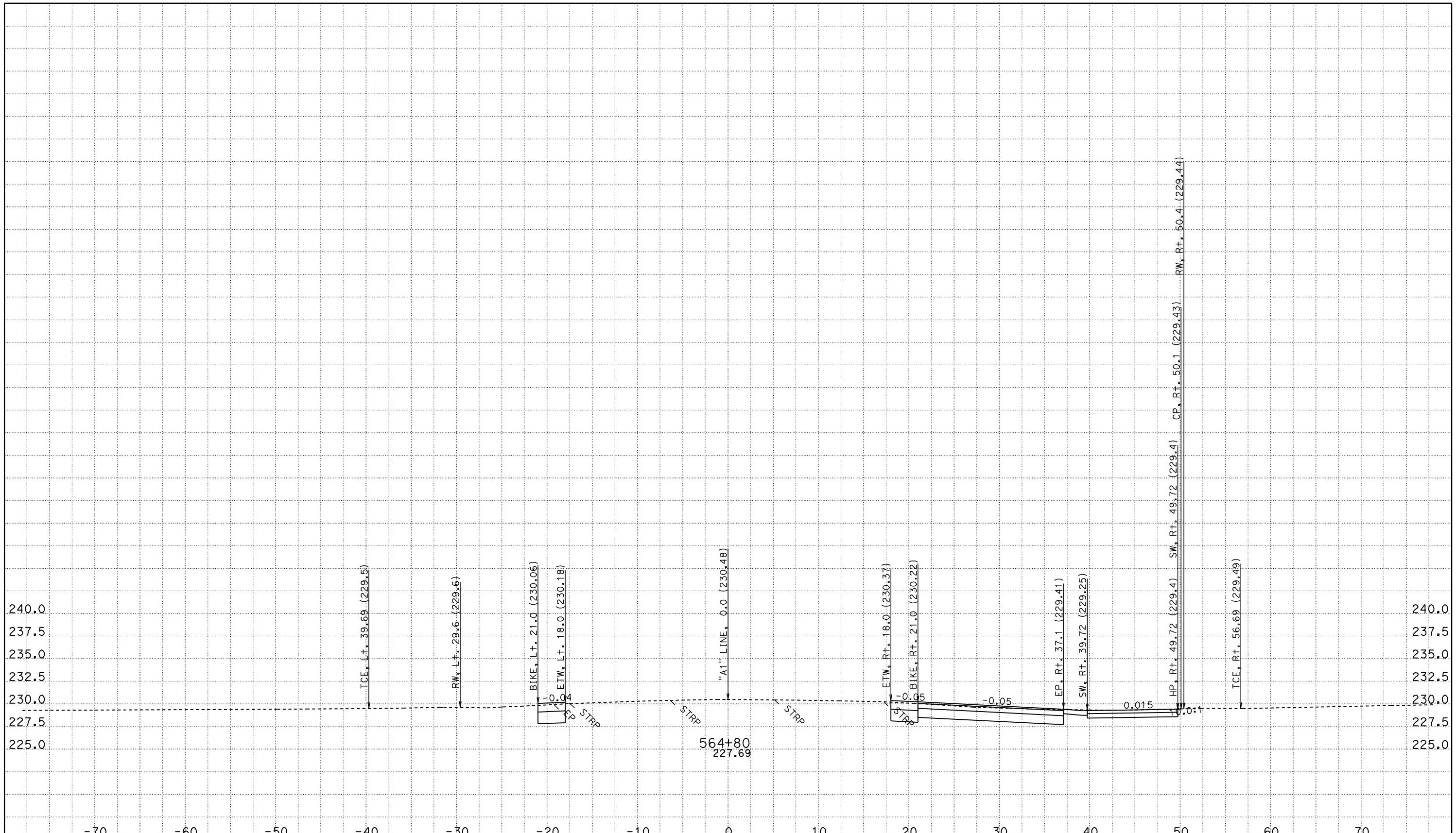

CREATED BY: JASTEFFAN
DATE: 11/3/2011
KC Project: 4C580 File: D:\DesignProjects\LosMolinos2*C580\a1_core.ear

CONTRACT: 02-4C58U
DIST/CO/RTE/PM: 02/TEH 99/PM 11.6-12.6
PROJECT ID: LOS MOLINOS PHASE 2 - CORE

SCALE: 1" = 5' Horiz.
1" = 5' Vert.

All Dimensions are US Survey Feet

"A1" LINE
CROSS SECTIONS

FOR EARTHWORK DEVELOPMENT ONLY

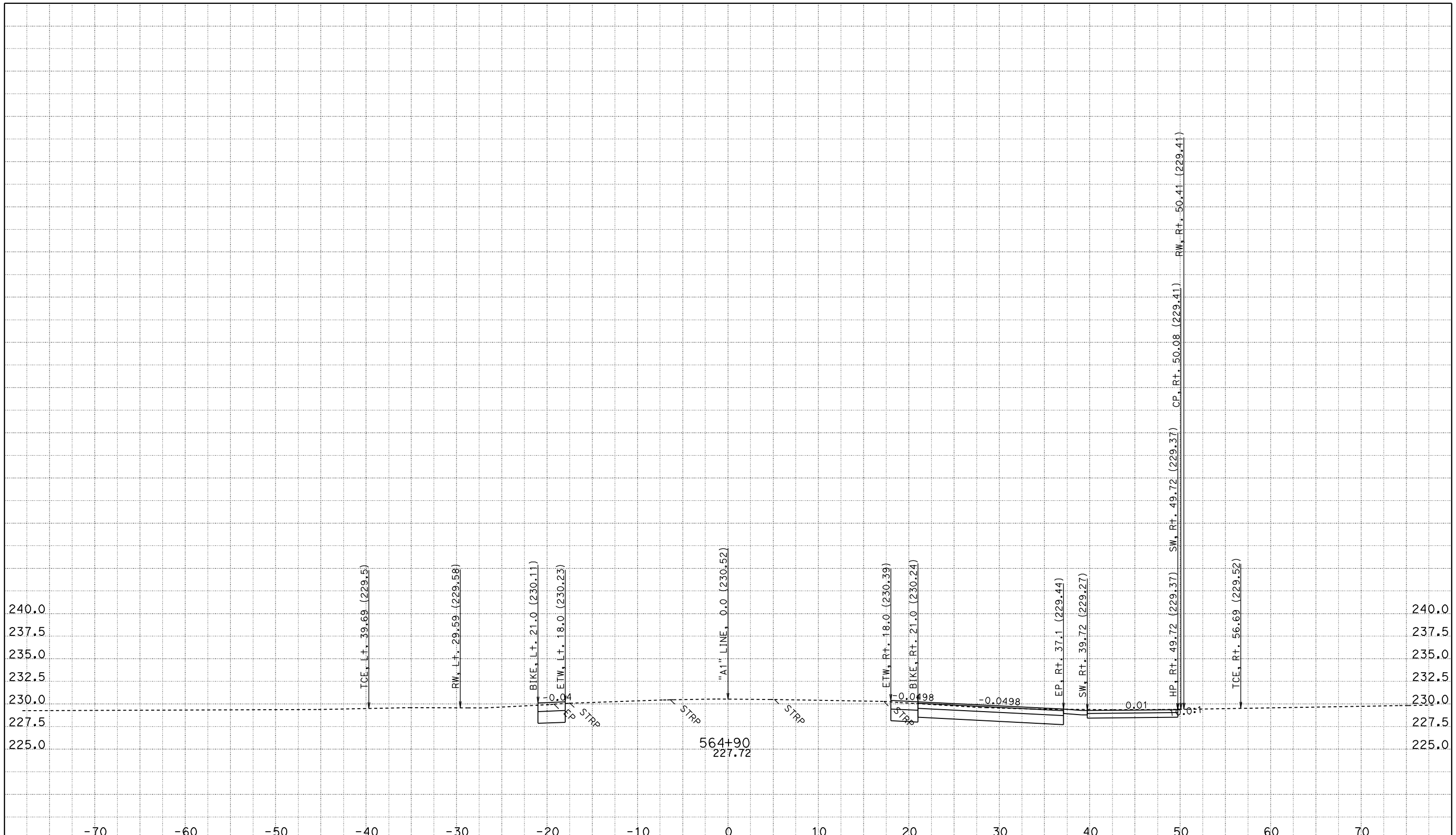

CREATED BY: JASTEFFAN
DATE: 11/3/2011
KC Project: 4C580 File: D:\DesignProjects\LosMolinos2*C580\a1_core.ear

CONTRACT: 02-4C58U
DIST/CO/RTE/PM: 02/TEH 99/PM 11.6-12.6
PROJECT ID: LOS MOLINOS PHASE 2 - CORE

SCALE: 1" = 5' Horiz.
1" = 5' Vert.

All Dimensions are US Survey Feet

"A1" LINE CROSS SECTIONS

FOR EARTHWORK DEVELOPMENT ONLY

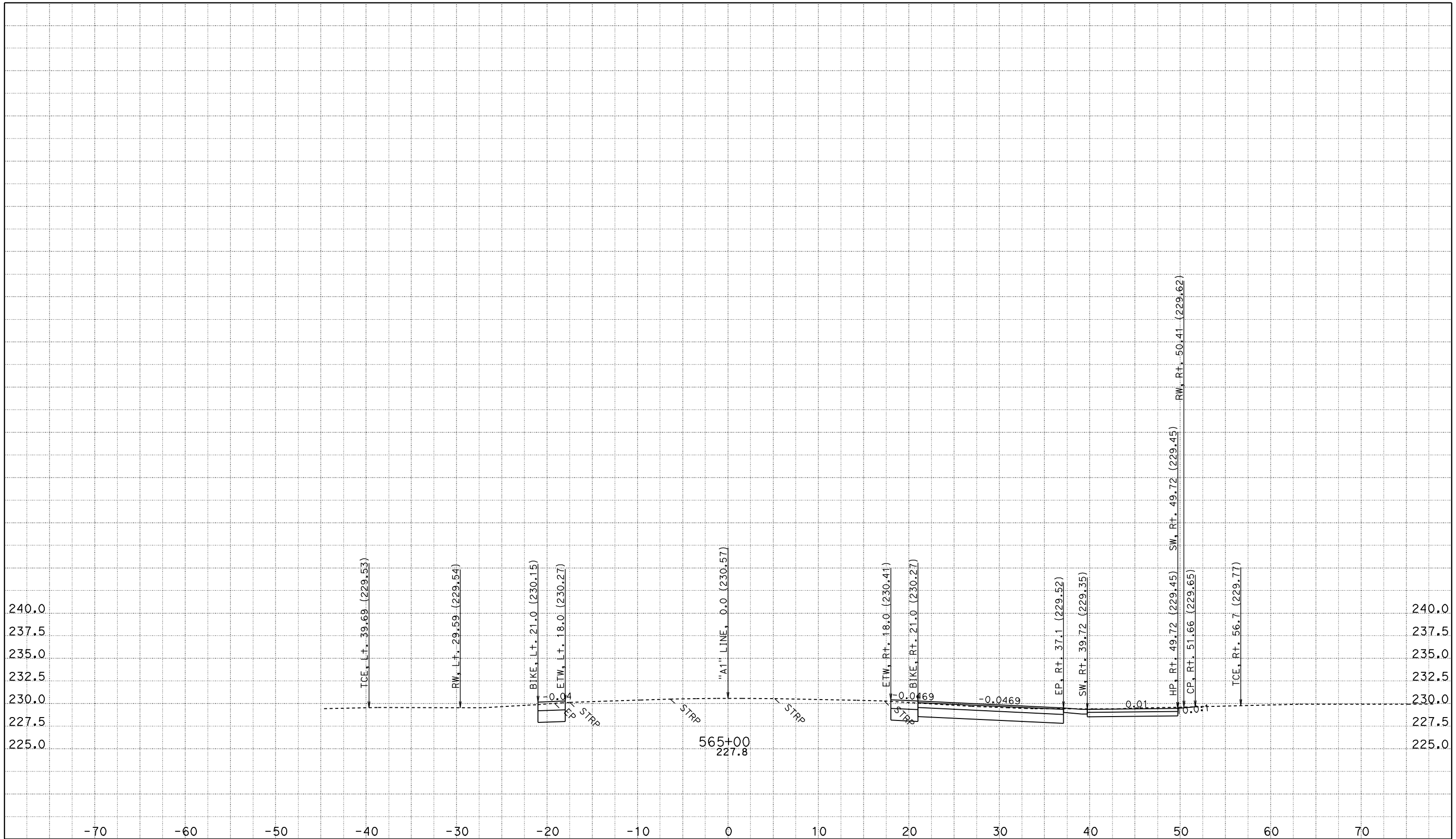

CREATED BY: JASTEFFAN
DATE: 11/3/2011
KC Project: 4C580

CONTRACT: 02-4C58U
DIST/CO/RTE/PM: 02/TEH 99/PM 11.6-12.6
File: D:\DesignProjects\LosMolinos2*C580\a1_core.ear PROJECT ID: LOS MOLINOS PHASE 2 - CORE

SCALE: 1" = 5' Horiz.
1" = 5' Vert.

All Dimensions are US Survey Feet

"A1" LINE CROSS SECTIONS

SHEET 62 OF 172

FOR EARTHWORK DEVELOPMENT ONLY

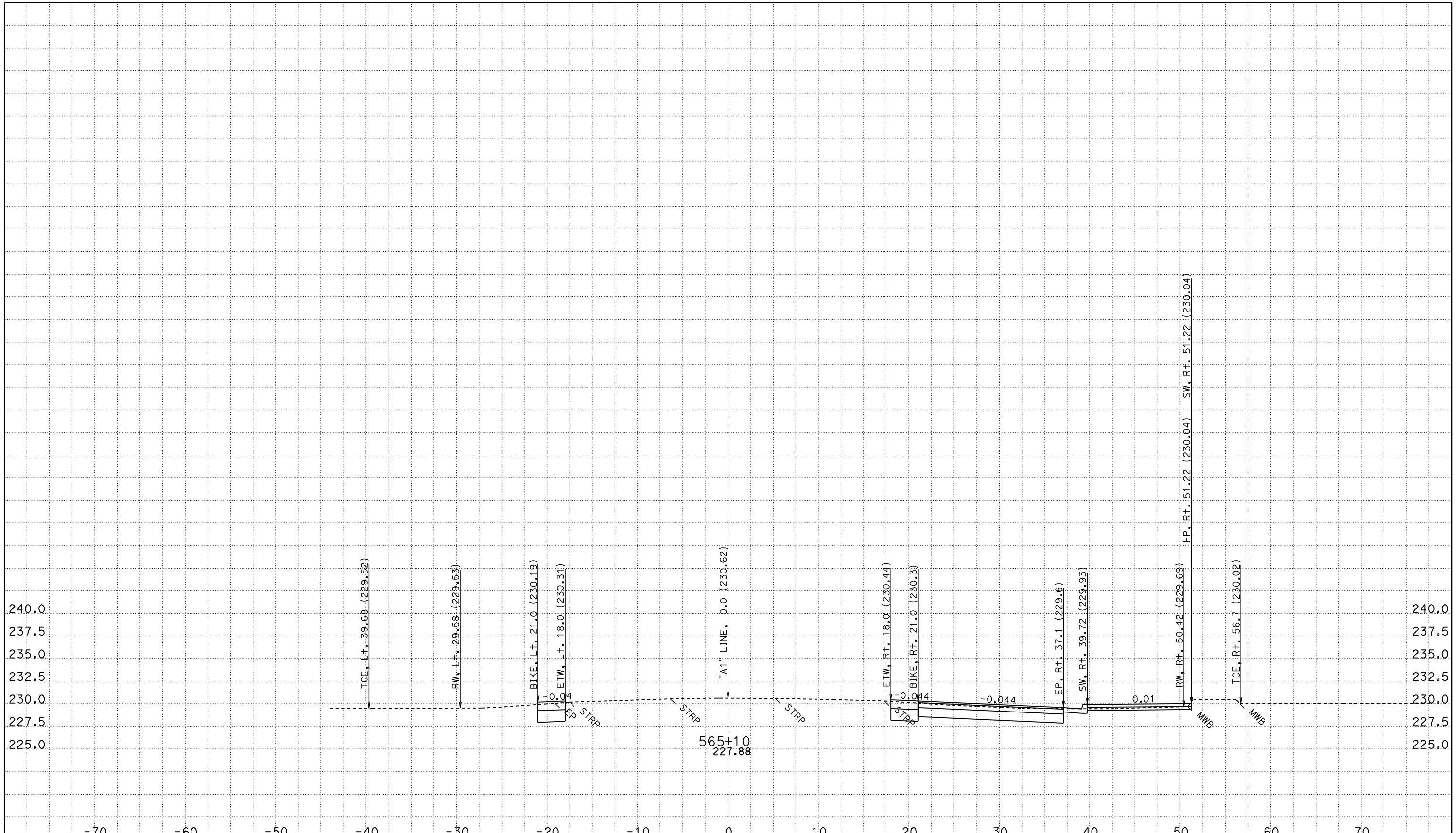

CREATED BY: JASTEFFAN
DATE: 11/3/2011
KC Project: 4C580 File: D:\DesignProjects\LosMolinos2*C580\a1_core.ear

CONTRACT: 02-4C58U
DIST/CO/RTE/PM: 02/TEH 99/PM 11.6-12.6
PROJECT ID: LOS MOLINOS PHASE 2 - CORE

SCALE: 1" = 5' Horiz.
1" = 5' Vert.

All Dimensions are US Survey Feet

"A1" LINE
CROSS SECTIONS

FOR EARTHWORK DEVELOPMENT ONLY

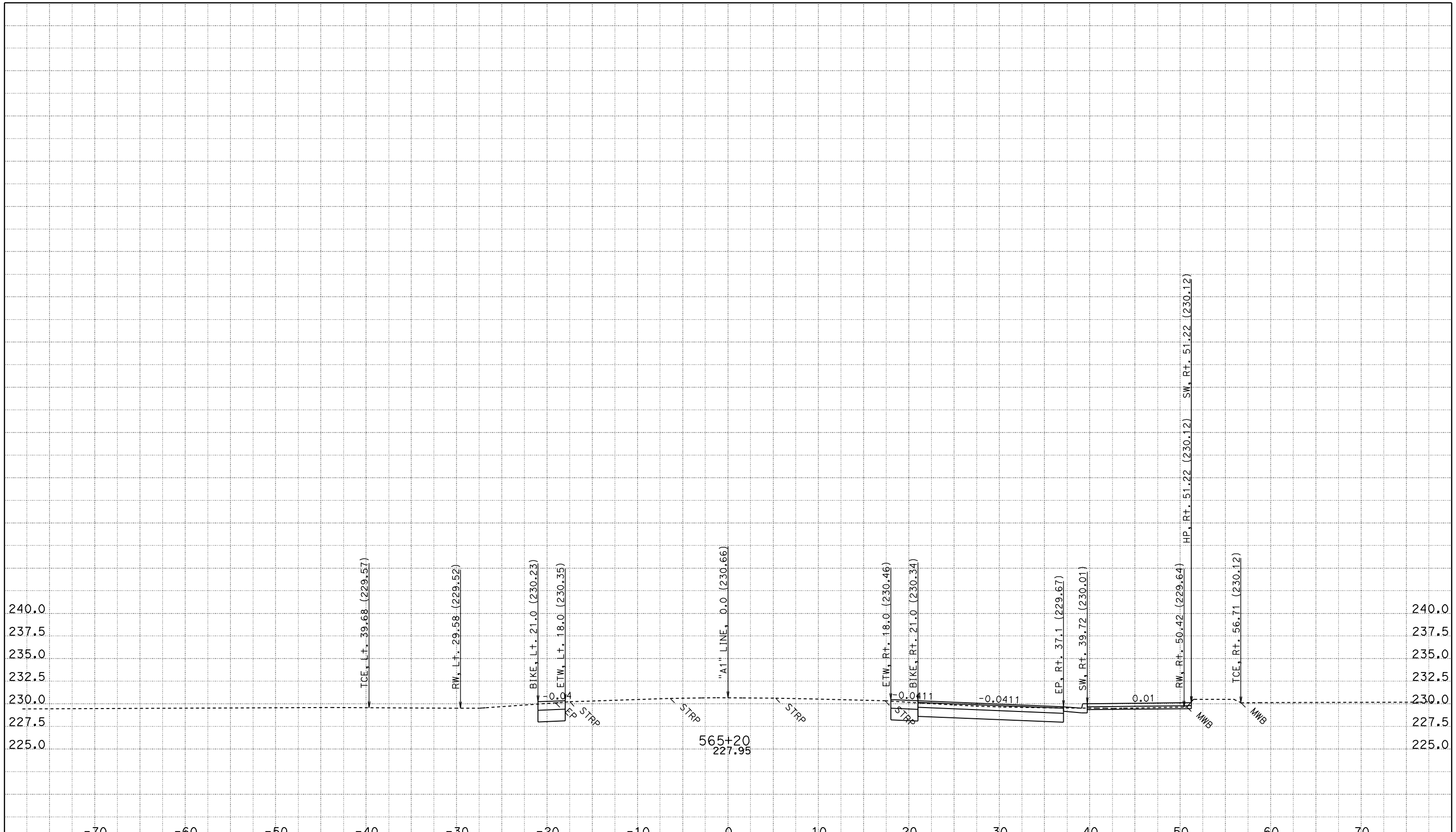

CREATED BY: JASTEFFAN
DATE: 11/3/2011
KC Project: 4C580 File: D:\DesignProjects\LosMolinos2*C580\a1_core.ear

CONTRACT: 02-4C58U
DIST/CO/RTE/PM: 02/TEH 99/PM 11.6-12.6
PROJECT ID: LOS MOLINOS PHASE 2 - CORE

SCALE: 1" = 5' Horiz.
1" = 5' Vert.

All Dimensions are US Survey Feet

"A1" LINE CROSS SECTIONS

SHEET 64 OF 172

FOR EARTHWORK DEVELOPMENT ONLY

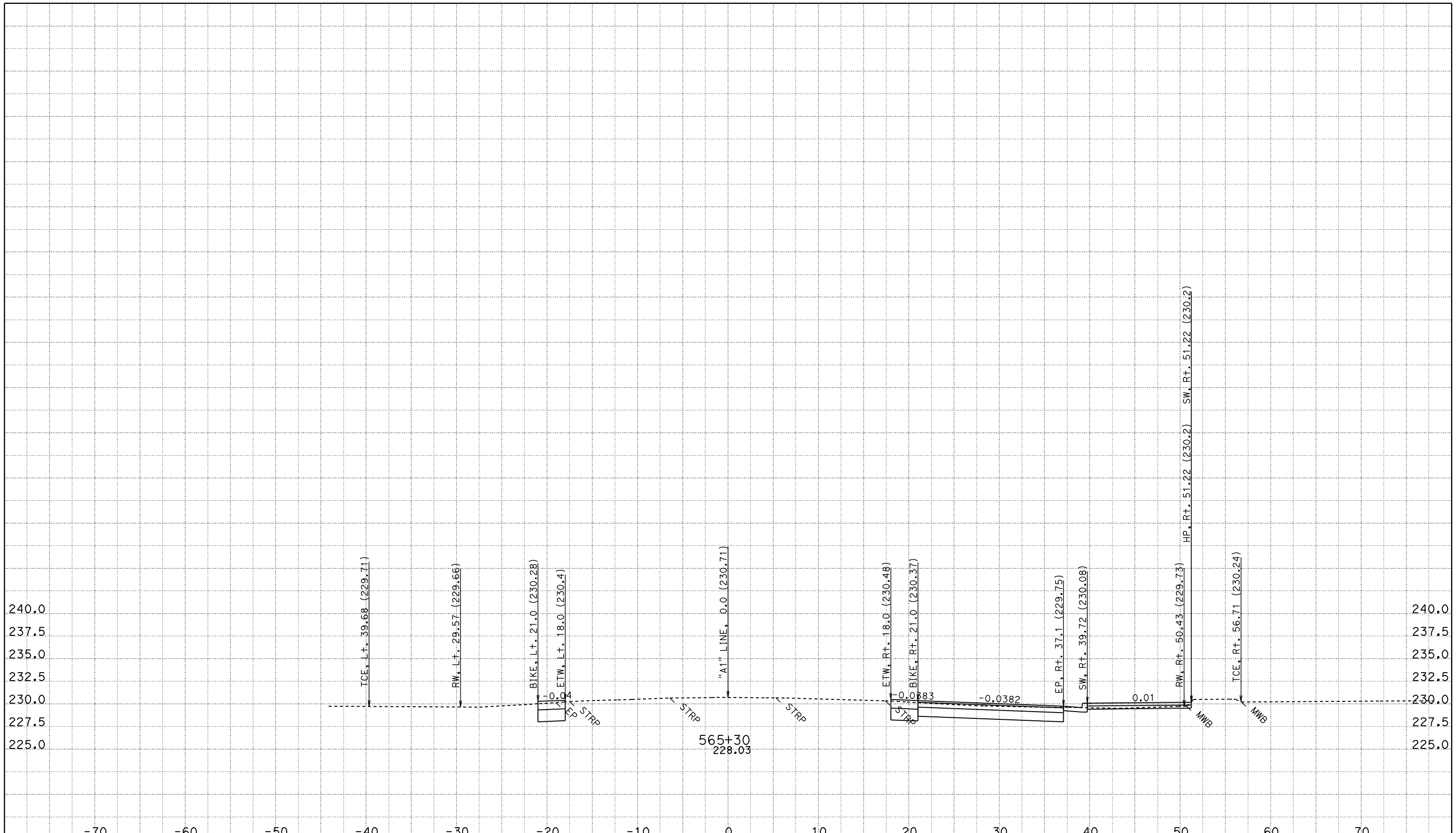

CREATED BY: JASTEFFAN
DATE: 11/3/2011
KC Project: 4C580 File: D:\DesignProjects\LosMolinos2*C580\a1_core.ear

CONTRACT: 02-4C58U
DIST/CO/RTE/PM: 02/TEH 99/PM 11.6-12.6
PROJECT ID: LOS MOLINOS PHASE 2 - CORE

SCALE: 1" = 5' Horiz.
1" = 5' Vert.

All Dimensions are US Survey Feet

"A1" LINE
CROSS SECTIONS

FOR EARTHWORK DEVELOPMENT ONLY

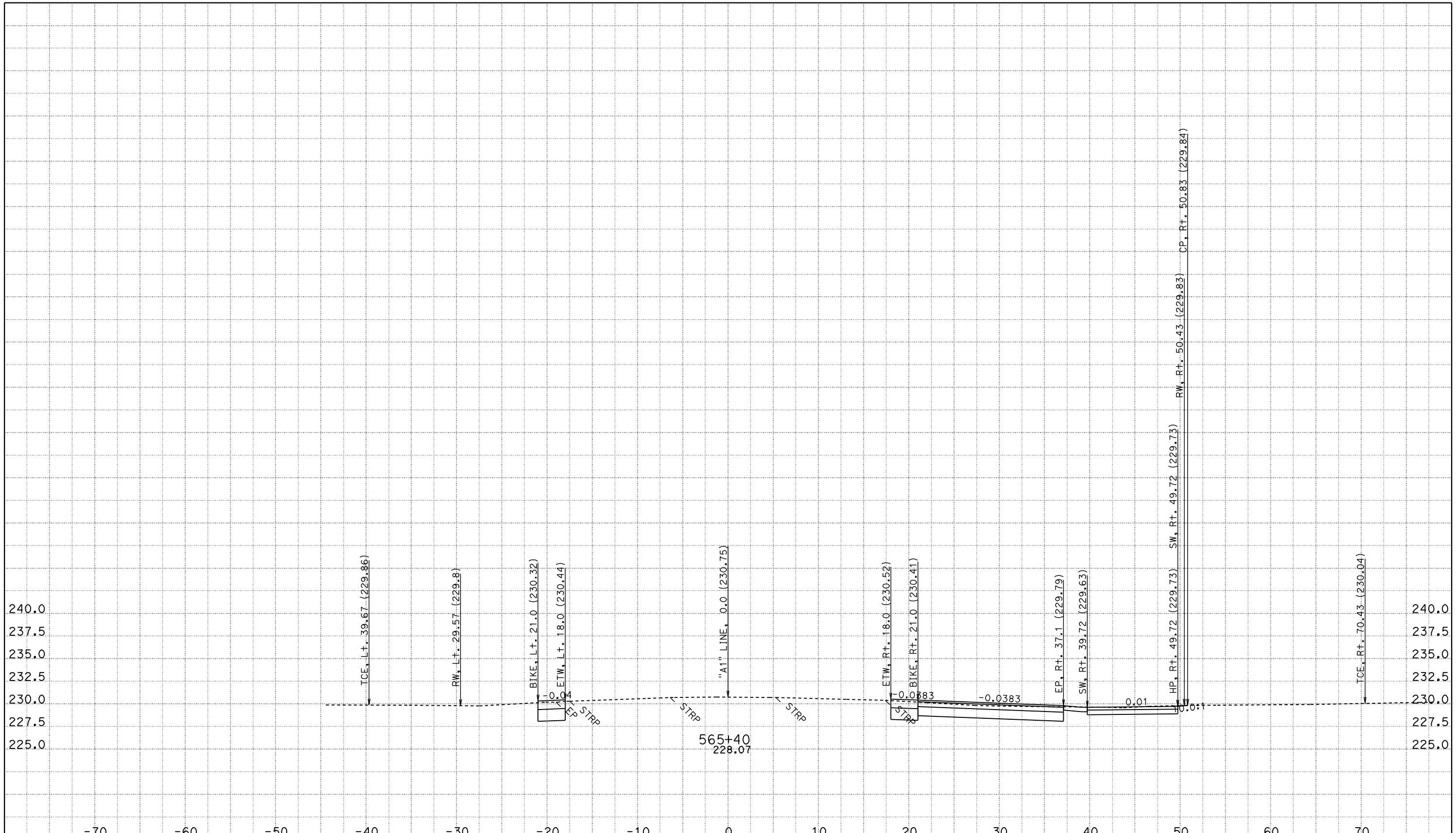

CREATED BY: JASTEFFAN
DATE: 11/3/2011
KC Project: 4C580 File: D:\DesignProjects\LosMolinos2*C580\a1_core.ear

CONTRACT: 02-4C58U
DIST/CO/RTE/PM: 02/TEH 99/PM 11.6-12.6
PROJECT ID: LOS MOLINOS PHASE 2 - CORE

SCALE: 1" = 5' Horiz.
1" = 5' Vert.

All Dimensions are US Survey Feet

"A1" LINE CROSS SECTIONS

SHEET 66 OF 172

FOR EARTHWORK DEVELOPMENT ONLY

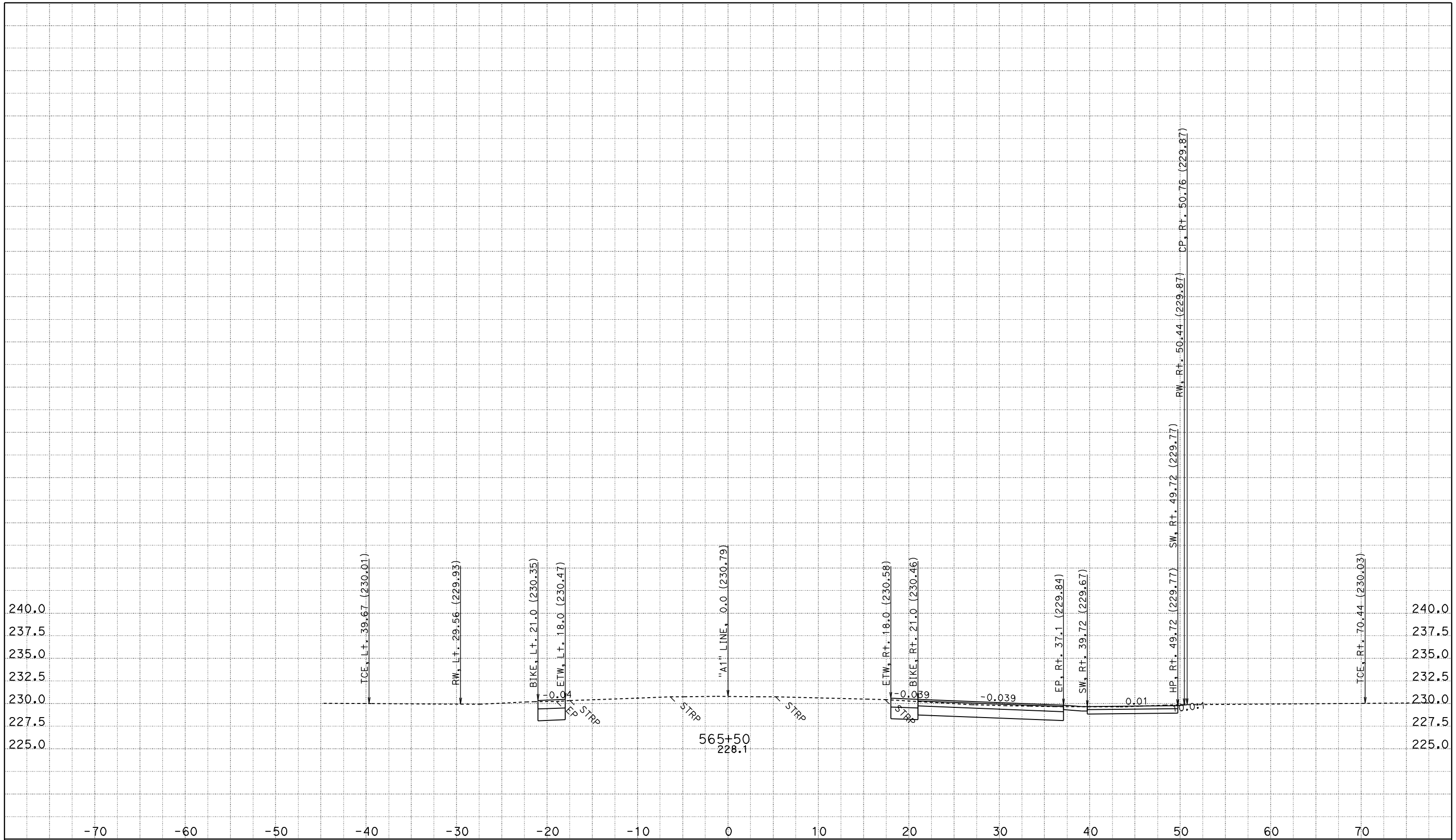

CREATED BY: JASTEFFAN
DATE: 11/3/2011
KC Project: 4C580

CONTRACT: 02-4C58U
DIST/CO/RTE/PM: 02/TEH 99/PM 11.6-12.6
File: D:\DesignProjects\LosMolinos2*C580\a1_core.ear PROJECT ID: LOS MOLINOS PHASE 2 - CORE

SCALE: 1" = 5' Horiz.
1" = 5' Vert.

All Dimensions are US Survey Feet

"A1" LINE CROSS SECTIONS

SHEET 67 OF 172

FOR EARTHWORK DEVELOPMENT ONLY

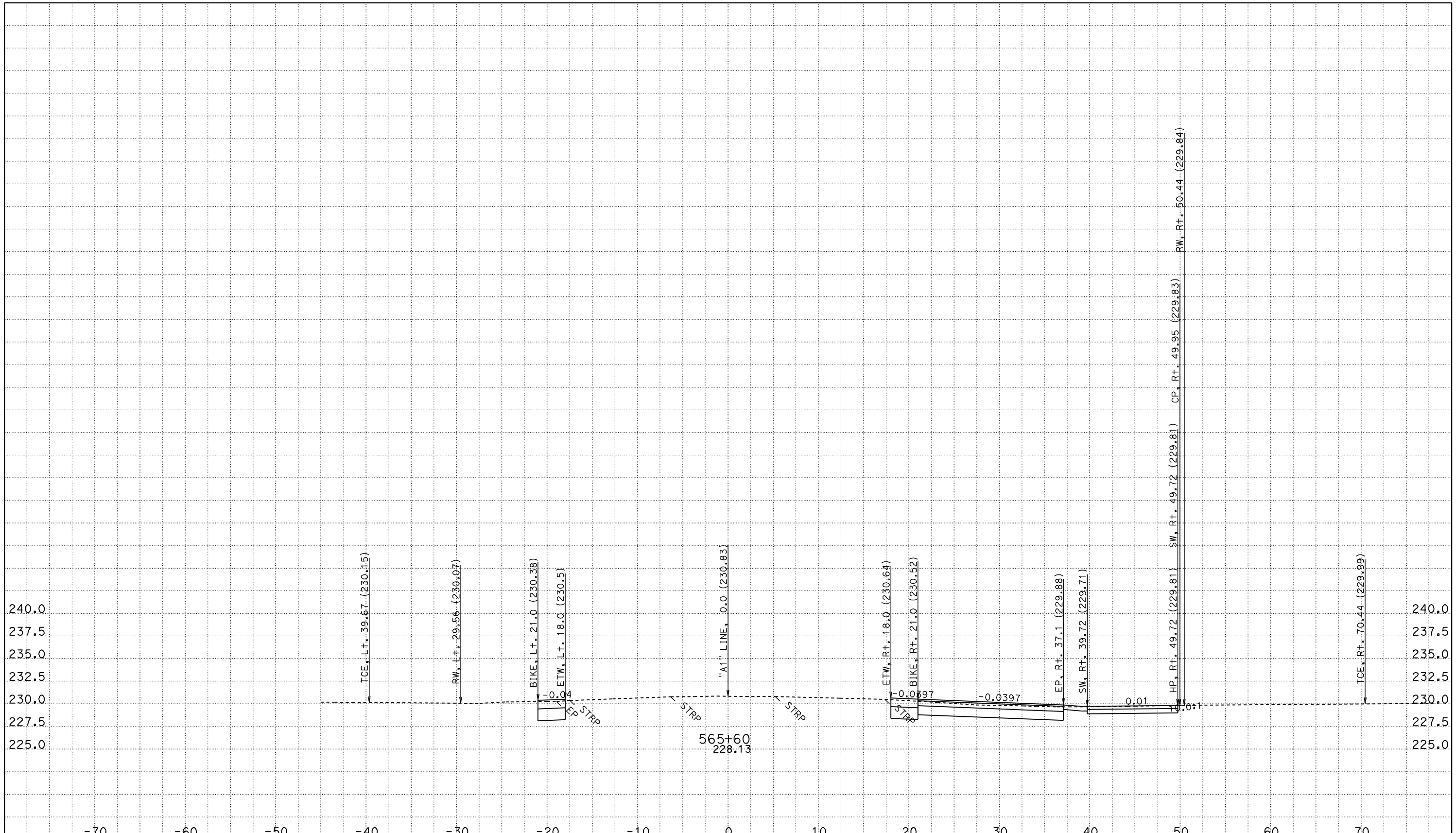

CREATED BY: JASTEFFAN
DATE: 11/3/2011
KC Project: 4C580 File: D:\DesignProjects\LosMolinos2*C580\a1_core.ear

CONTRACT: 02-4C58U
DIST/CO/RTE/PM: 02/TEH 99/PM 11.6-12.6
PROJECT ID: LOS MOLINOS PHASE 2 - CORE

SCALE: 1" = 5' Horiz.
1" = 5' Vert.

All Dimensions are US Survey Feet

"A1" LINE CROSS SECTIONS

SHEET 68 OF 172

FOR EARTHWORK DEVELOPMENT ONLY

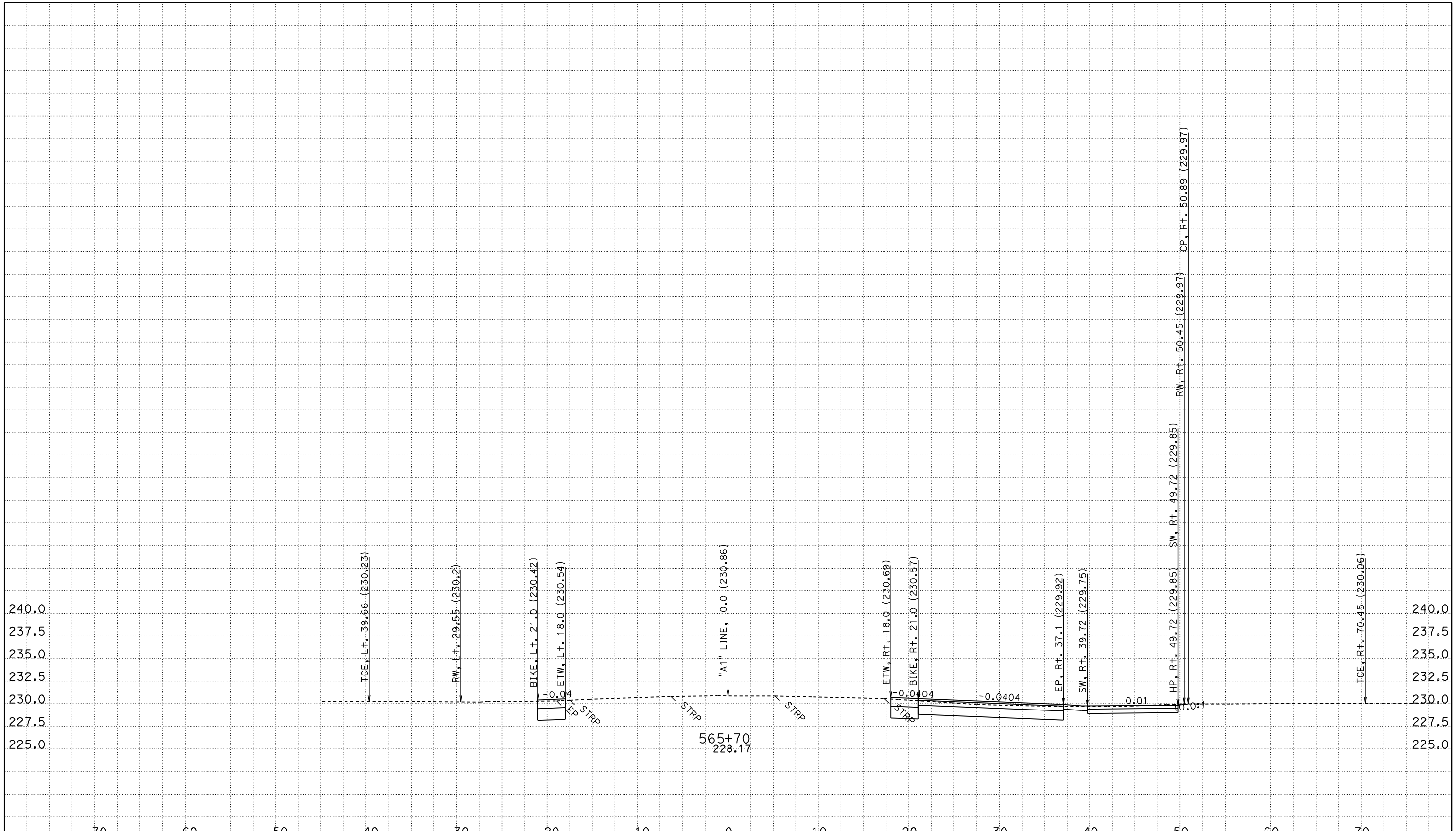

CREATED BY: JASTEFFAN
DATE: 11/3/2011
KC Project: 4C580 File: D:\DesignProjects\LosMolinos2*C580\a1_core.ear

CONTRACT: 02-4C58U
DIST/CO/RTE/PM: 02/TEH 99/PM 11.6-12.6
PROJECT ID: LOS MOLINOS PHASE 2 - CORE

SCALE: 1" = 5' Horiz.
1" = 5' Vert.

All Dimensions are US Survey Feet

"A1" LINE CROSS SECTIONS

SHEET 69 OF 172

FOR EARTHWORK DEVELOPMENT ONLY

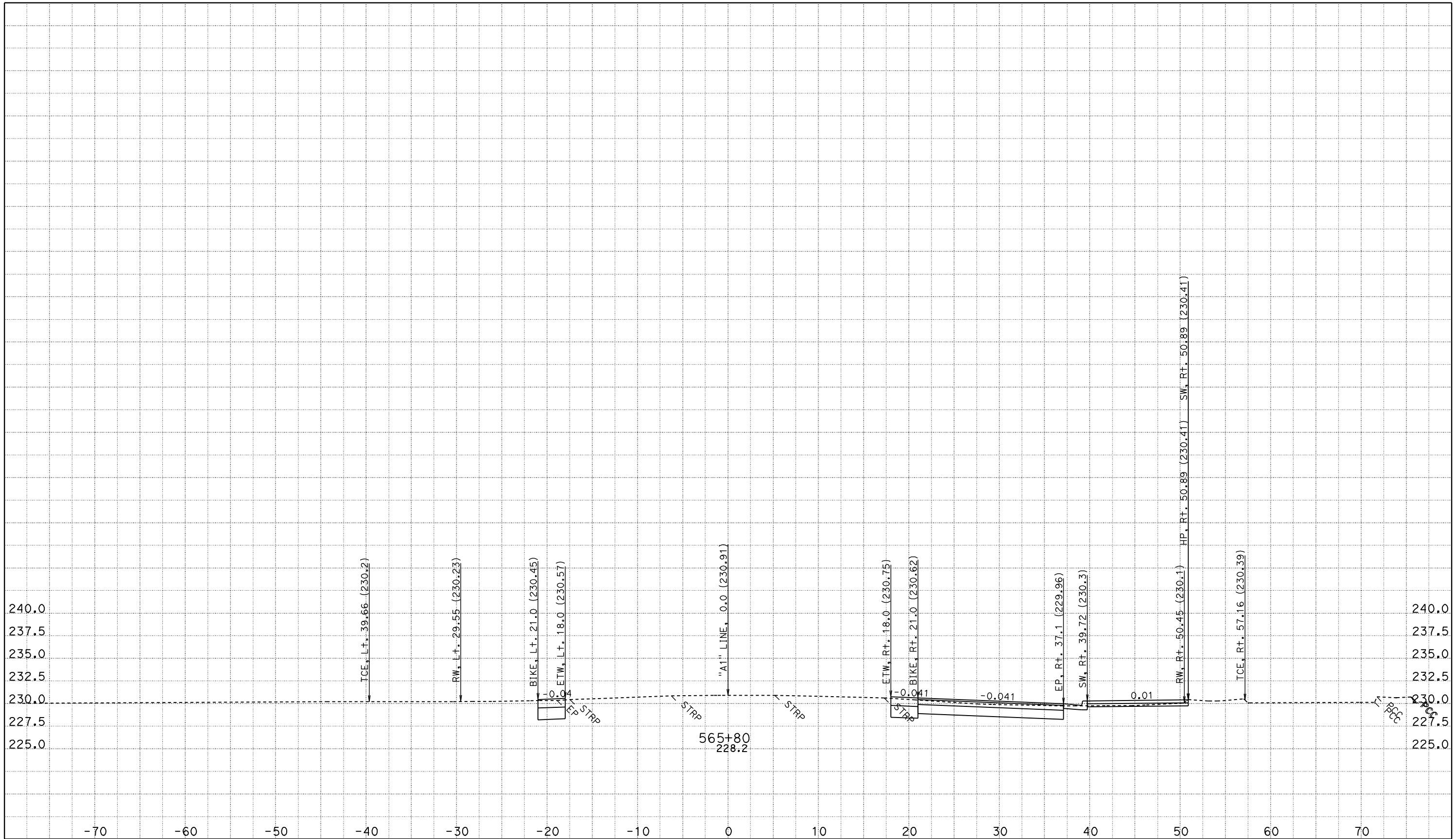

CREATED BY: JASTEFFAN
DATE: 11/3/2011
KC Project: 4C580 File: D:\DesignProjects\LosMolinos2*C580\a1_core.ear

CONTRACT: 02-4C58U
DIST/CO/RTE/PM: 02/TEH 99/PM 11.6-12.6
PROJECT ID: LOS MOLINOS PHASE 2 - CORE

SCALE: 1" = 5' Horiz.
1" = 5' Vert.

All Dimensions are US Survey Feet

"A1" LINE CROSS SECTIONS

FOR EARTHWORK DEVELOPMENT ONLY

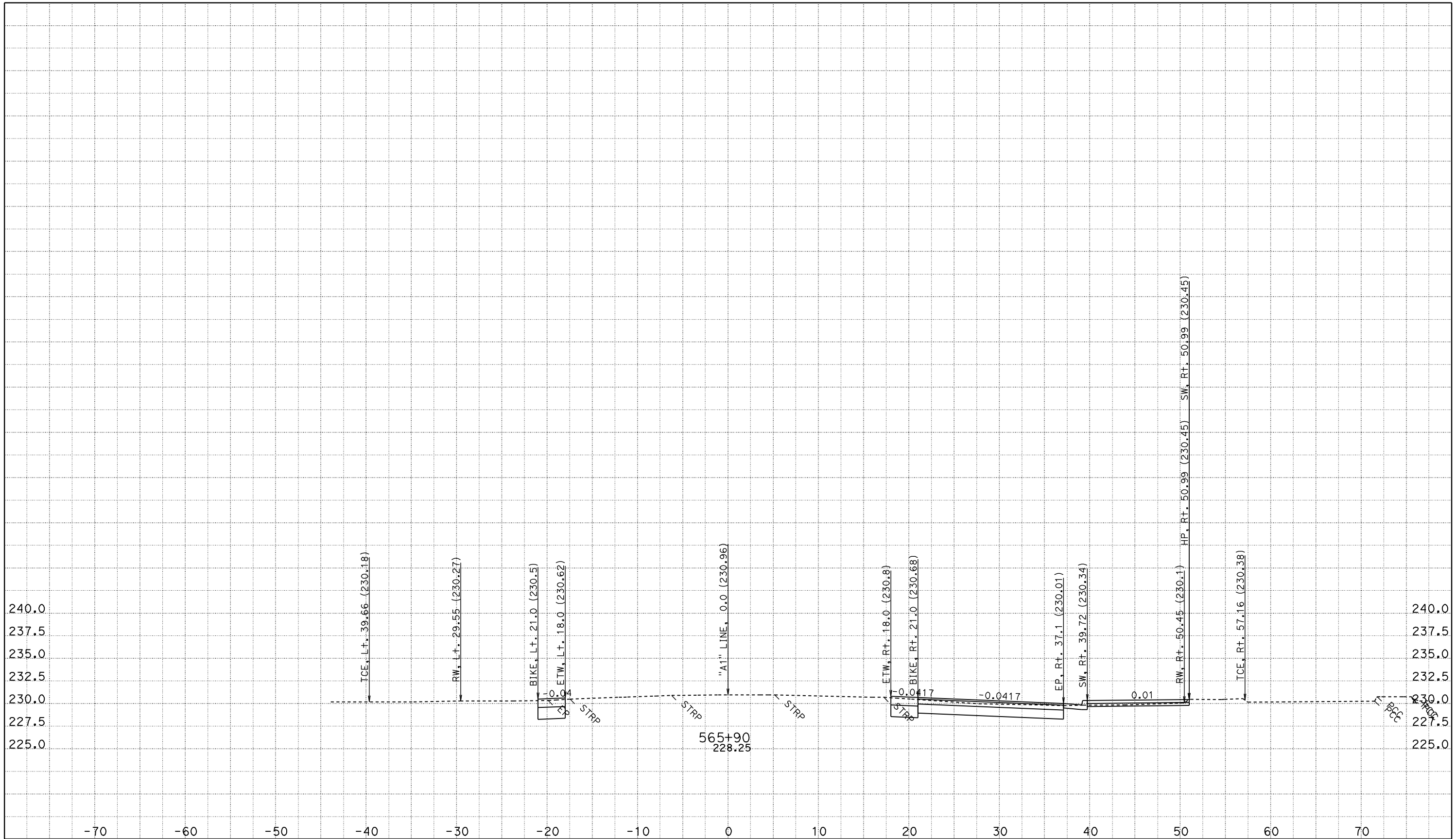

CREATED BY: JASTEFFAN
DATE: 11/3/2011
KC Project: 4C580 File: D:\DesignProjects\LosMolinos2*C580\a1_core.ear

CONTRACT: 02-4C58U
DIST/CO/RTE/PM: 02/TEH 99/PM 11.6-12.6
PROJECT ID: LOS MOLINOS PHASE 2 - CORE

SCALE: 1" = 5' Horiz.
1" = 5' Vert.

All Dimensions are US Survey Feet

"A1" LINE
CROSS SECTIONS

FOR EARTHWORK DEVELOPMENT ONLY

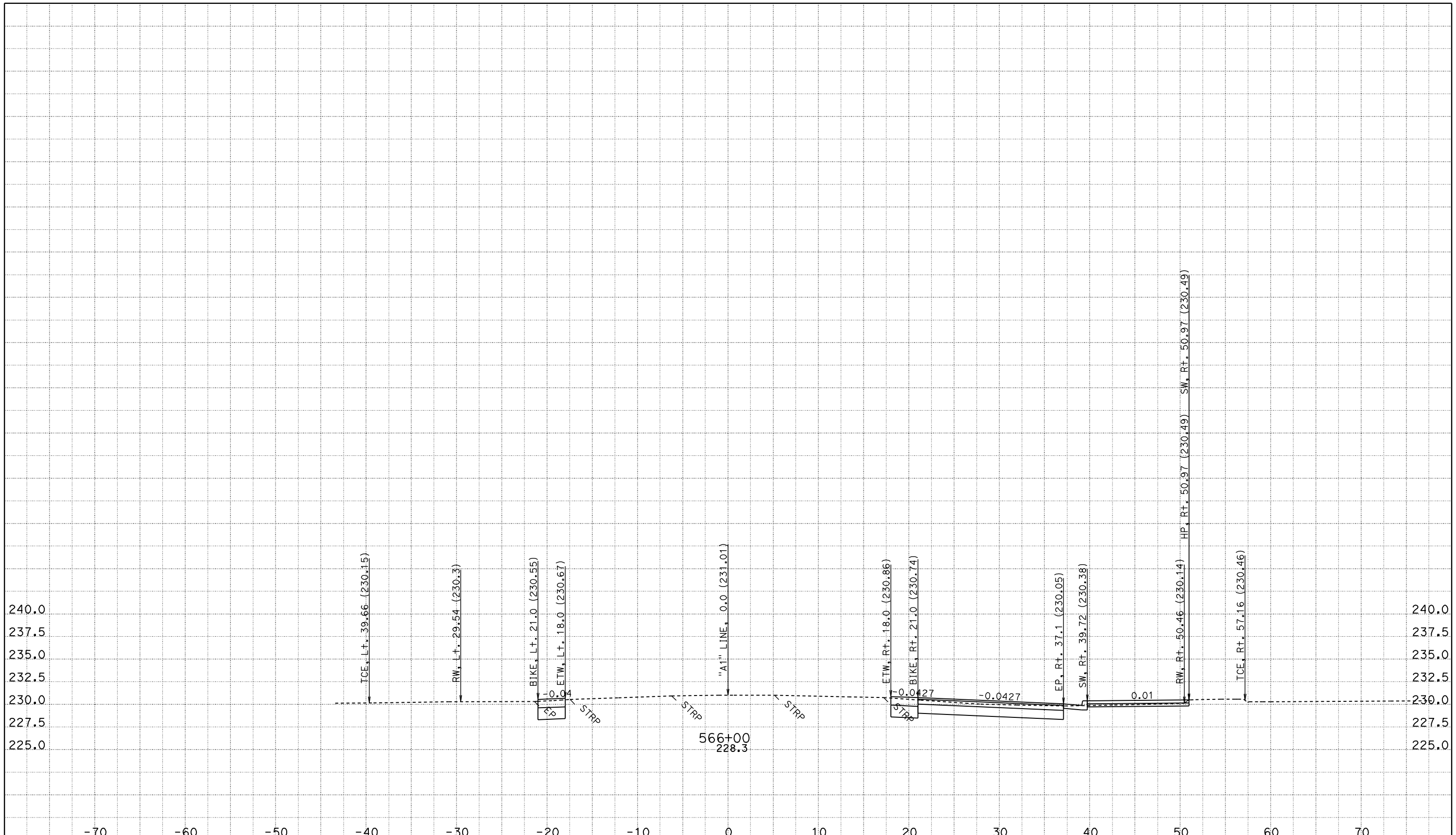

CREATED BY: JASTEFFAN
DATE: 11/3/2011
KC Project: 4C580 File: D:\DesignProjects\LosMolinos2*C580\a1_core.ear

CONTRACT: 02-4C58U
DIST/CO/RTE/PM: 02/TEH 99/PM 11.6-12.6
PROJECT ID: LOS MOLINOS PHASE 2 - CORE

SCALE: 1" = 5' Horiz.
1" = 5' Vert.

All Dimensions are US Survey Feet

"A1" LINE CROSS SECTIONS

SHEET 72 OF 172

FOR EARTHWORK DEVELOPMENT ONLY

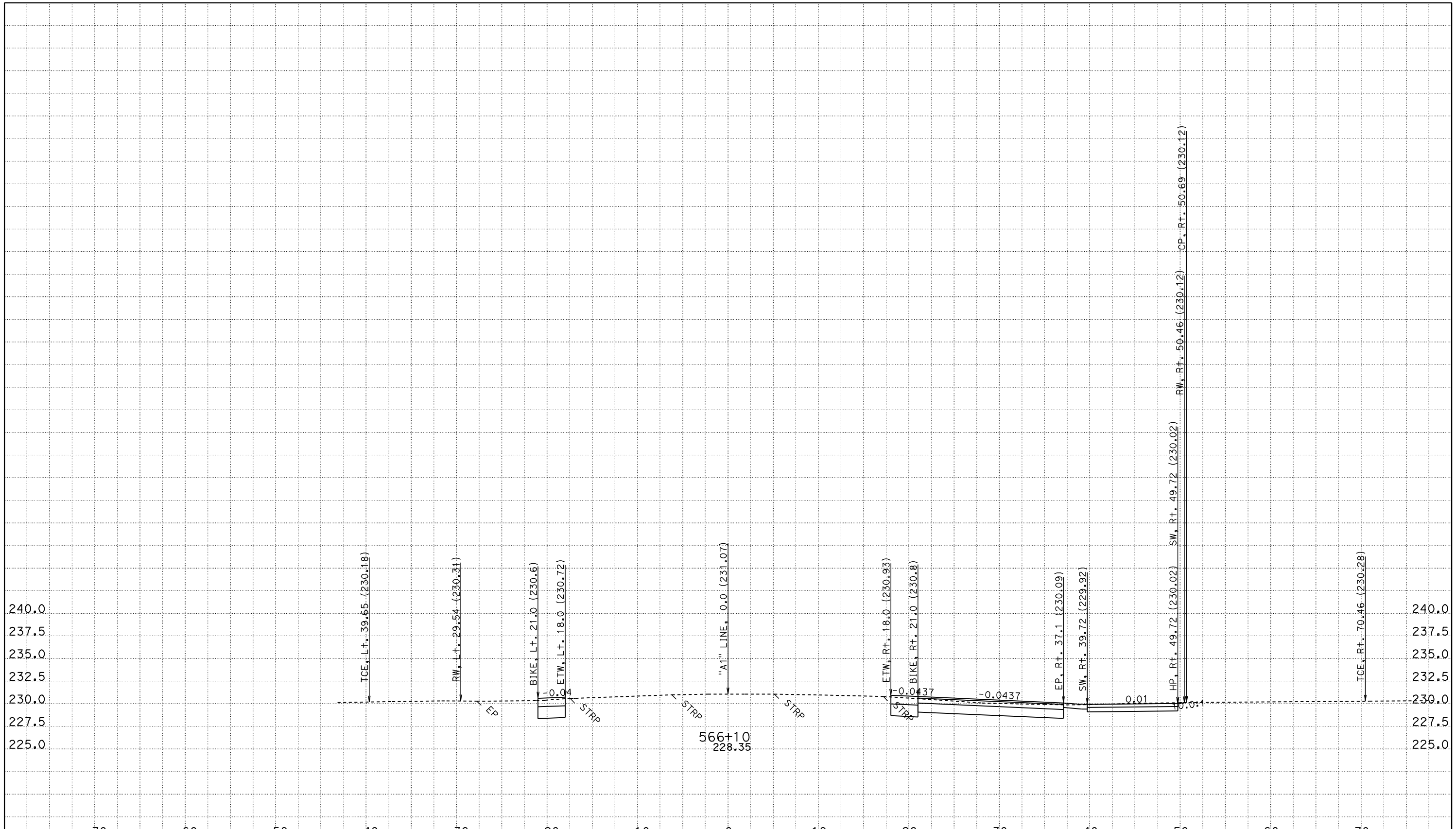

CREATED BY: JASTEFFAN
DATE: 11/3/2011
KC Project: 4C580 File: D:\DesignProjects\LosMolinos2*C580\a1_core.ear

CONTRACT: 02-4C58U
DIST/CO/RTE/PM: 02/TEH 99/PM 11.6-12.6
PROJECT ID: LOS MOLINOS PHASE 2 - CORE

SCALE: 1" = 5' Horiz.
1" = 5' Vert.

All Dimensions are US Survey Feet

"A1" LINE CROSS SECTIONS

SHEET 73 OF 172

FOR EARTHWORK DEVELOPMENT ONLY

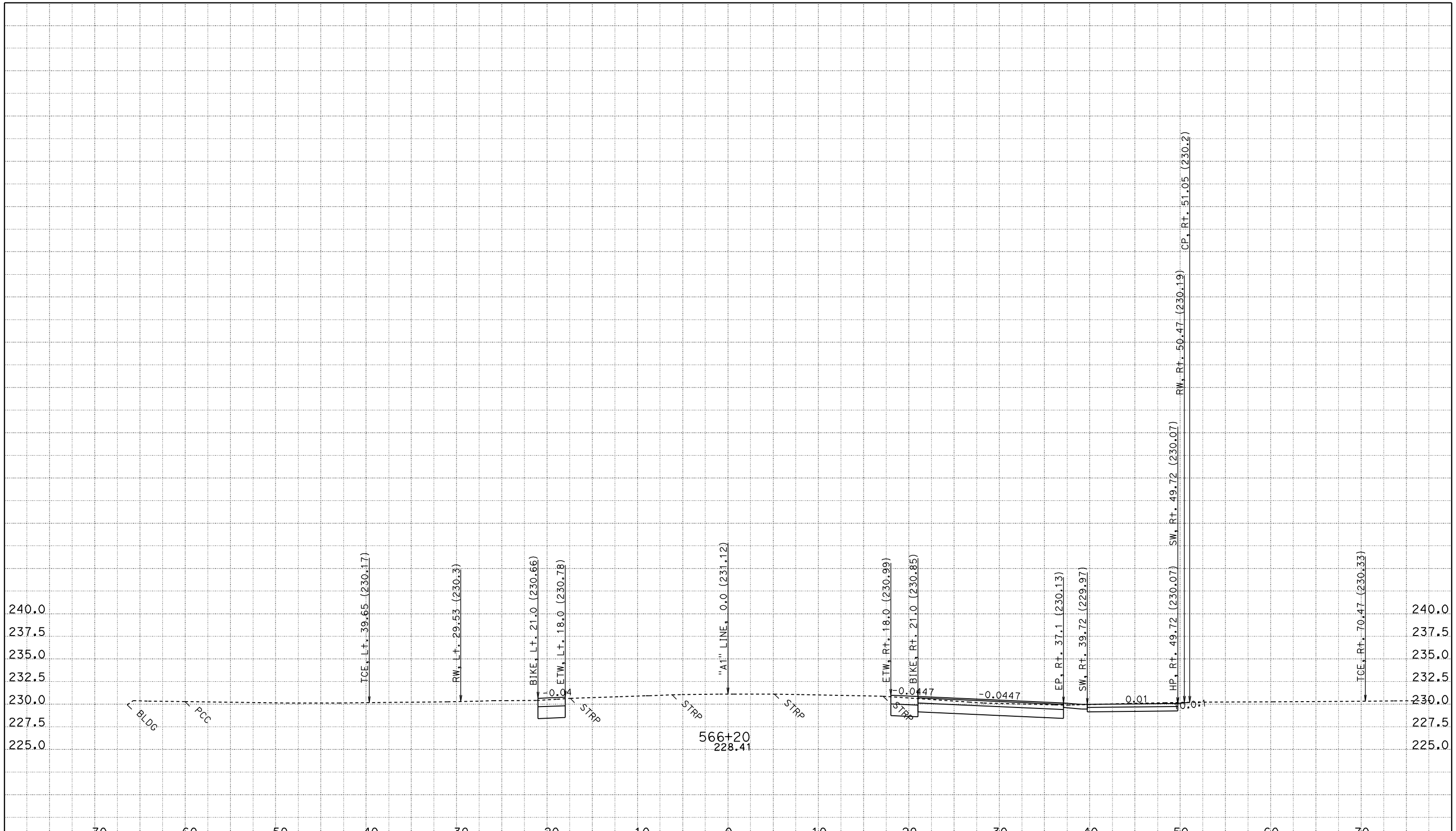

CREATED BY: JASTEFFAN
DATE: 11/3/2011
KC Project: 4C580 File: D:\DesignProjects\LosMolinos2*C580\a1_core.ear

CONTRACT: 02-4C58U
DIST/CO/RTE/PM: 02/TEH 99/PM 11.6-12.6
PROJECT ID: LOS MOLINOS PHASE 2 - CORE

SCALE: 1" = 5' Horiz.
1" = 5' Vert.

All Dimensions are US Survey Feet

"A1" LINE CROSS SECTIONS

FOR EARTHWORK DEVELOPMENT ONLY

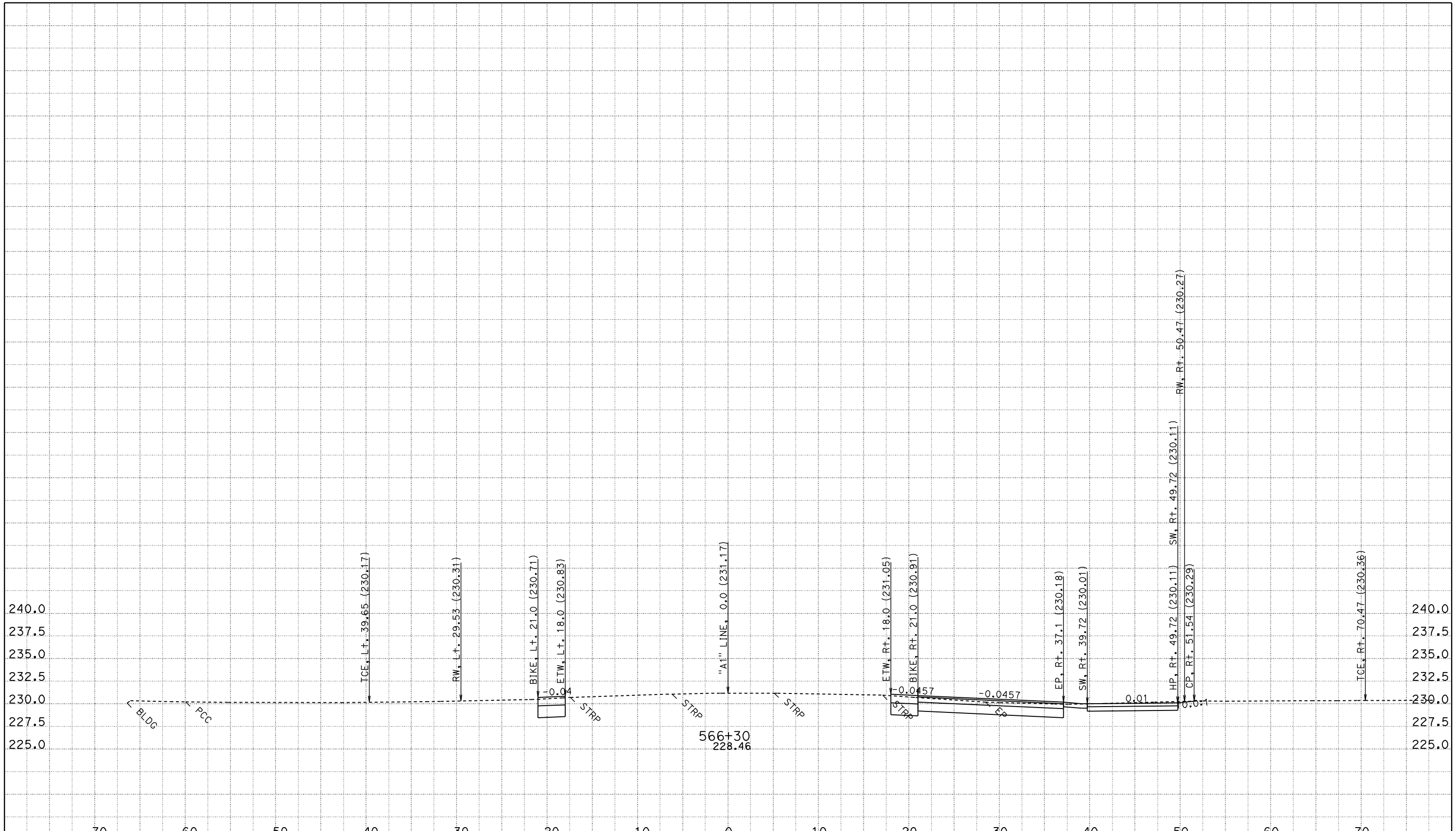

CREATED BY: JASTEFFAN
DATE: 11/3/2011
KC Project: 4C580 File: D:\DesignProjects\LosMolinos2*C580\a1_core.ear

CONTRACT: 02-4C58U
DIST/CO/RTE/PM: 02/TEH 99/PM 11.6-12.6
PROJECT ID: LOS MOLINOS PHASE 2 - CORE

SCALE: 1" = 5' Horiz.
1" = 5' Vert.

All Dimensions are US Survey Feet

"A1" LINE CROSS SECTIONS

SHEET 75 OF 172

FOR EARTHWORK DEVELOPMENT ONLY

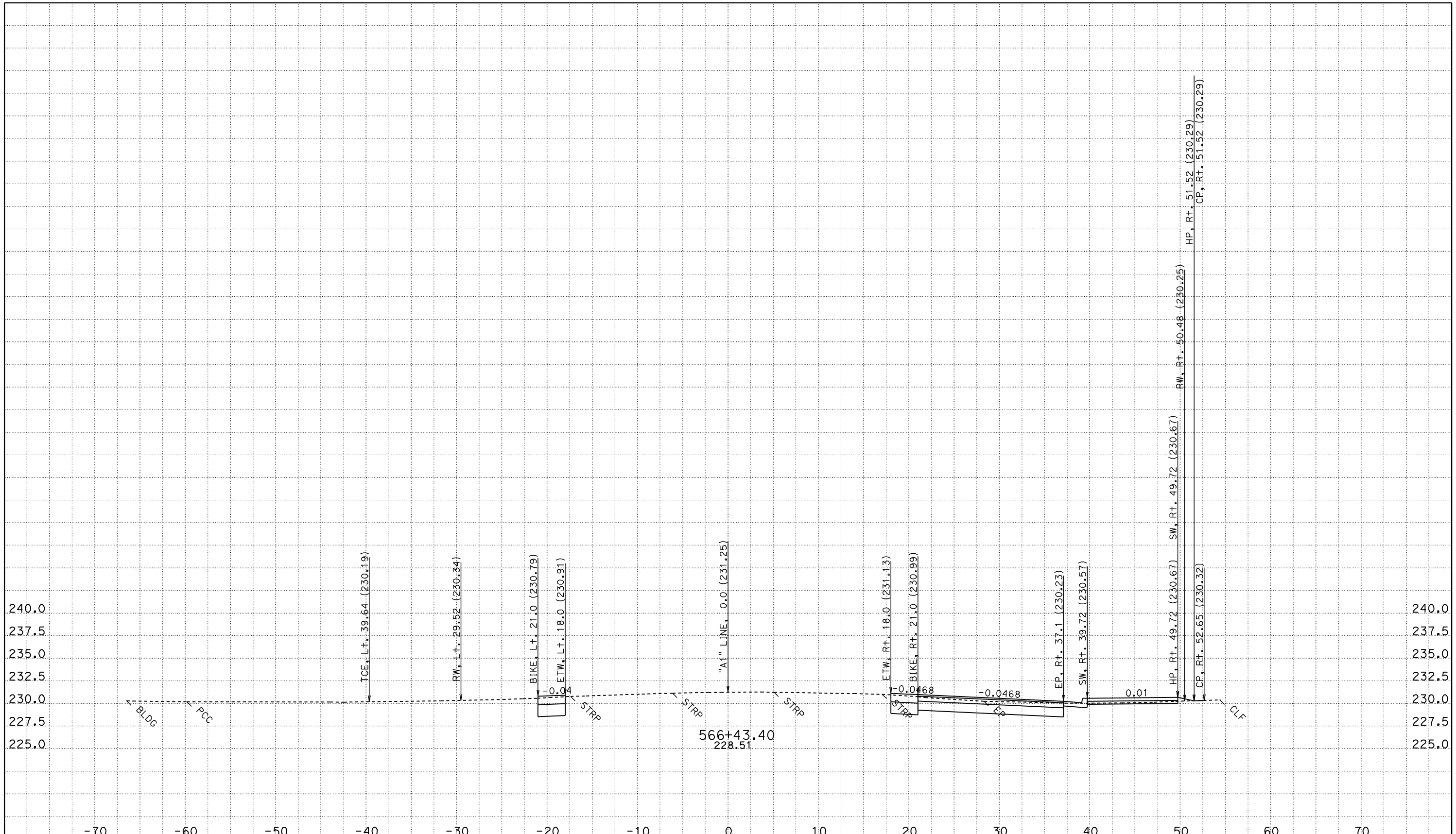

CREATED BY: JASTEFFAN
DATE: 11/3/2011
KC Project: 4C580 File: D:\DesignProjects\LosMolinos2*C580\a1_core.ear

CONTRACT: 02-4C58U
DIST/CO/RTE/PM: 02/TEH 99/PM 11.6-12.6
PROJECT ID: LOS MOLINOS PHASE 2 - CORE

SCALE: 1" = 5' Horiz.
1" = 5' Vert.

All Dimensions are US Survey Feet

"A1" LINE
CROSS SECTIONS

FOR EARTHWORK DEVELOPMENT ONLY

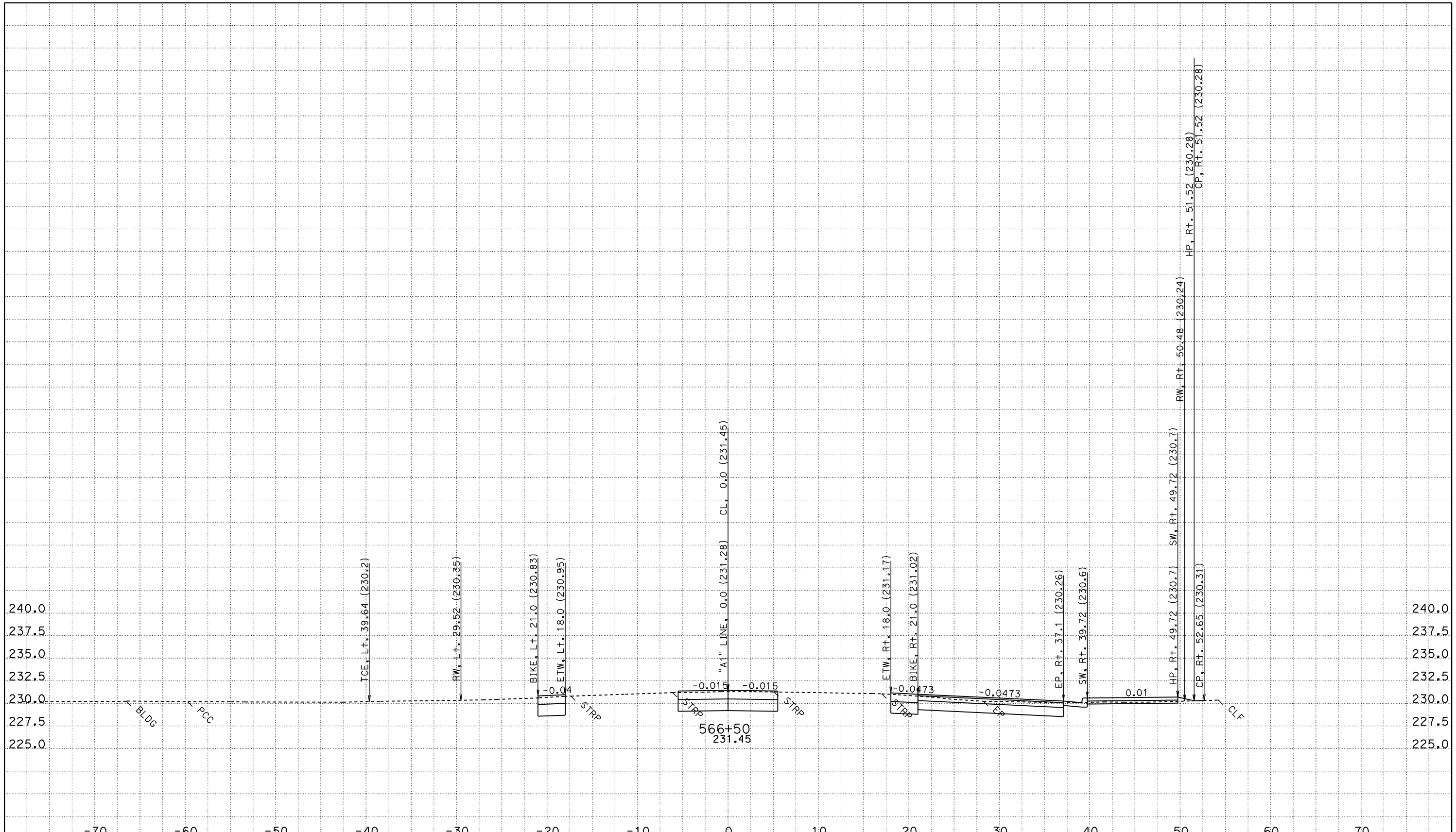

CREATED BY: JASTEFFAN
DATE: 11/3/2011
KC Project: 4C580 File: D:\DesignProjects\LosMolinos2*C580\a1_core.ear

CONTRACT: 02-4C58U
DIST/CO/RTE/PM: 02/TEH 99/PM 11.6-12.6
PROJECT ID: LOS MOLINOS PHASE 2 - CORE

SCALE: 1" = 5' Horiz.
1" = 5' Vert.

All Dimensions are US Survey Feet

"A1" LINE CROSS SECTIONS

SHEET 77 OF 172

FOR EARTHWORK DEVELOPMENT ONLY

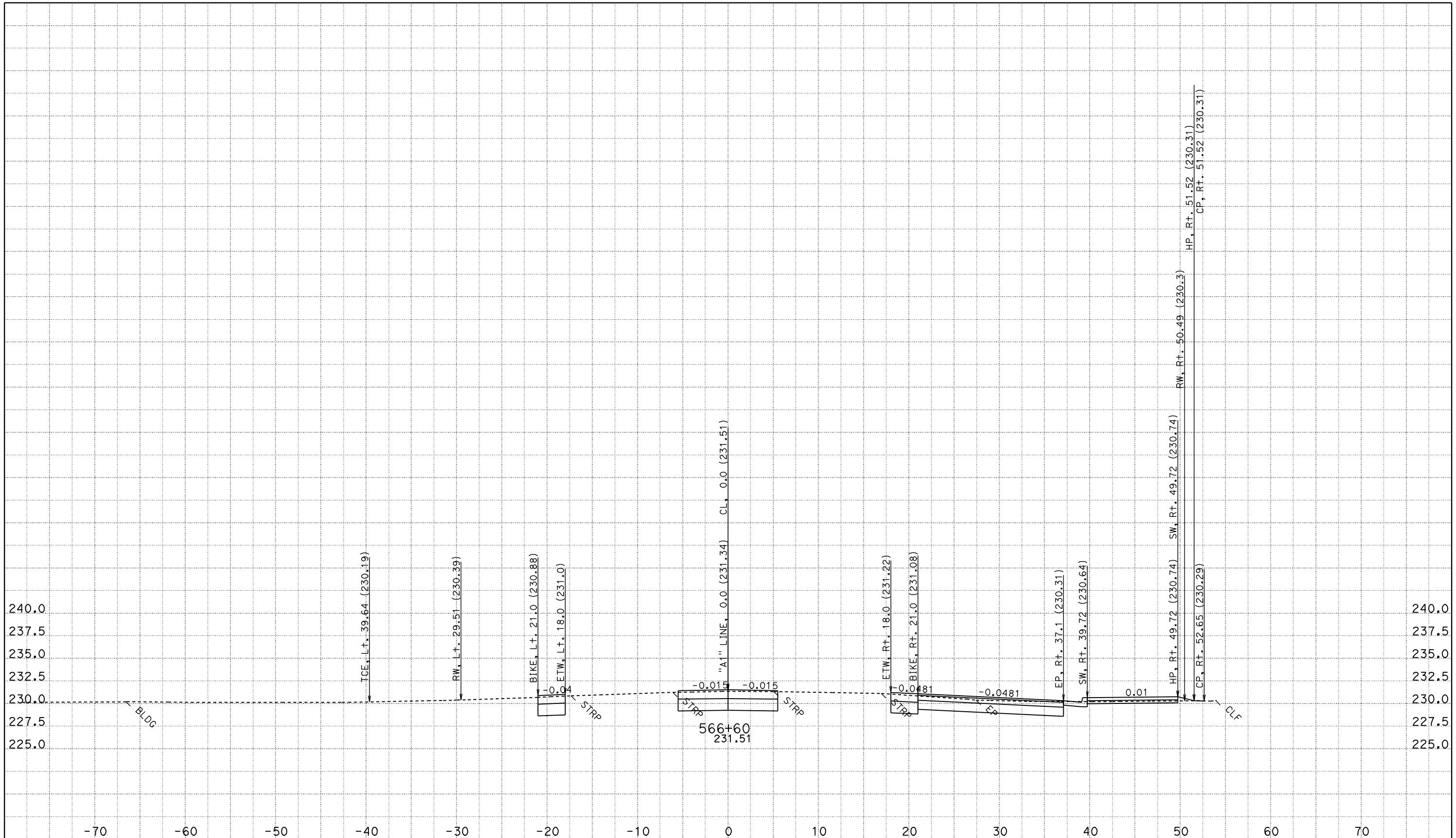

CREATED BY: JASTEFFAN
DATE: 11/3/2011
KC Project: 4C580 File: D:\DesignProjects\LosMolinos2*C580\a1_core.ear

CONTRACT: 02-4C58U
DIST/CO/RTE/PM: 02/TEH 99/PM 11.6-12.6
PROJECT ID: LOS MOLINOS PHASE 2 - CORE

SCALE: 1" = 5' Horiz.
1" = 5' Vert.

All Dimensions are US Survey Feet

"A1" LINE
CROSS SECTIONS

FOR EARTHWORK DEVELOPMENT ONLY

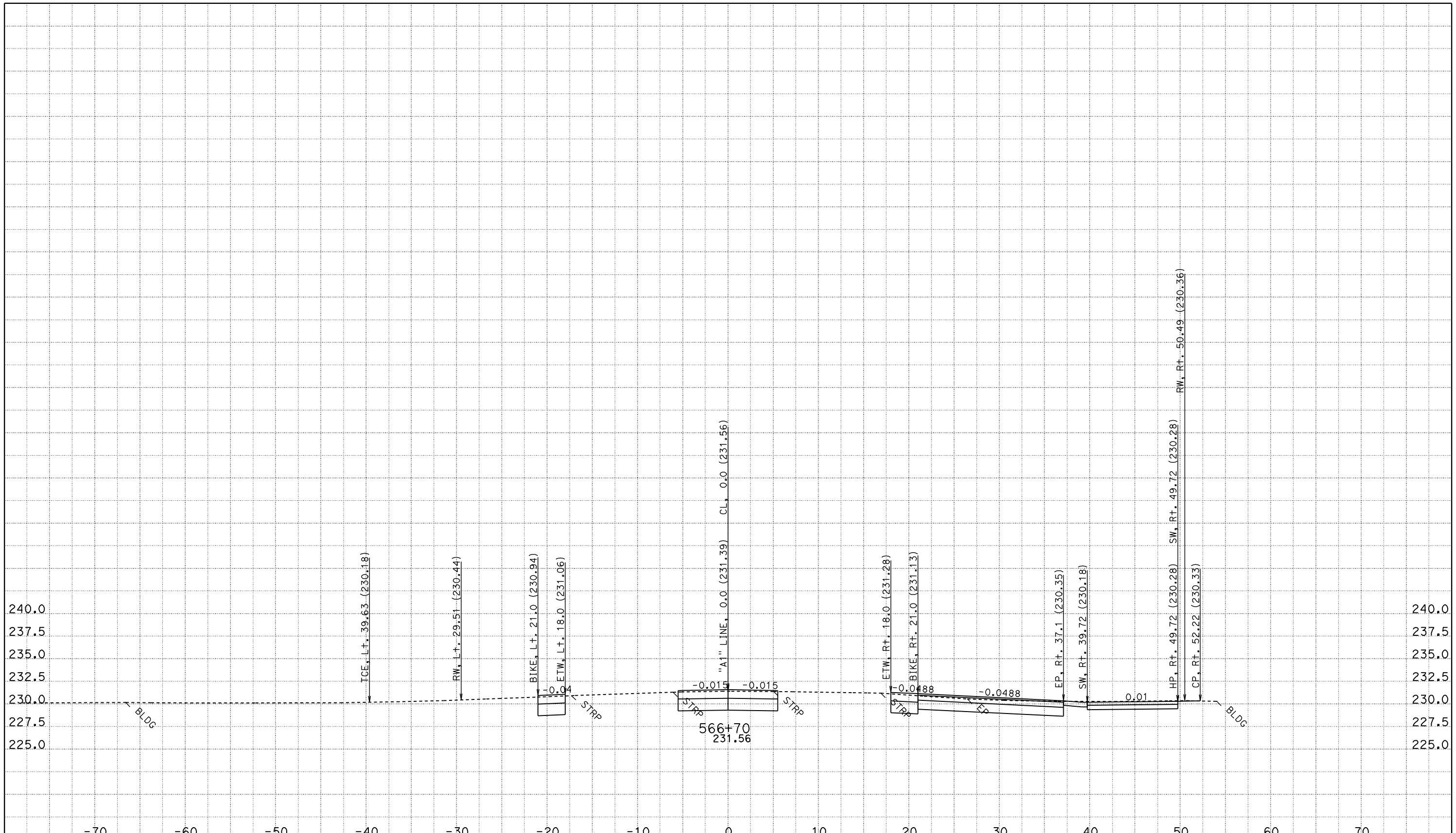

CREATED BY: JASTEFFAN
DATE: 11/3/2011
KC Project: 4C580 File: D:\DesignProjects\LosMolinos2*C580\a1_core.ear

CONTRACT: 02-4C58U
DIST/CO/RTE/PM: 02/TEH 99/PM 11.6-12.6
PROJECT ID: LOS MOLINOS PHASE 2 - CORE

SCALE: 1" = 5' Horiz.
1" = 5' Vert.

All Dimensions are US Survey Feet

"A1" LINE CROSS SECTIONS

SHEET 79 OF 172

FOR EARTHWORK DEVELOPMENT ONLY

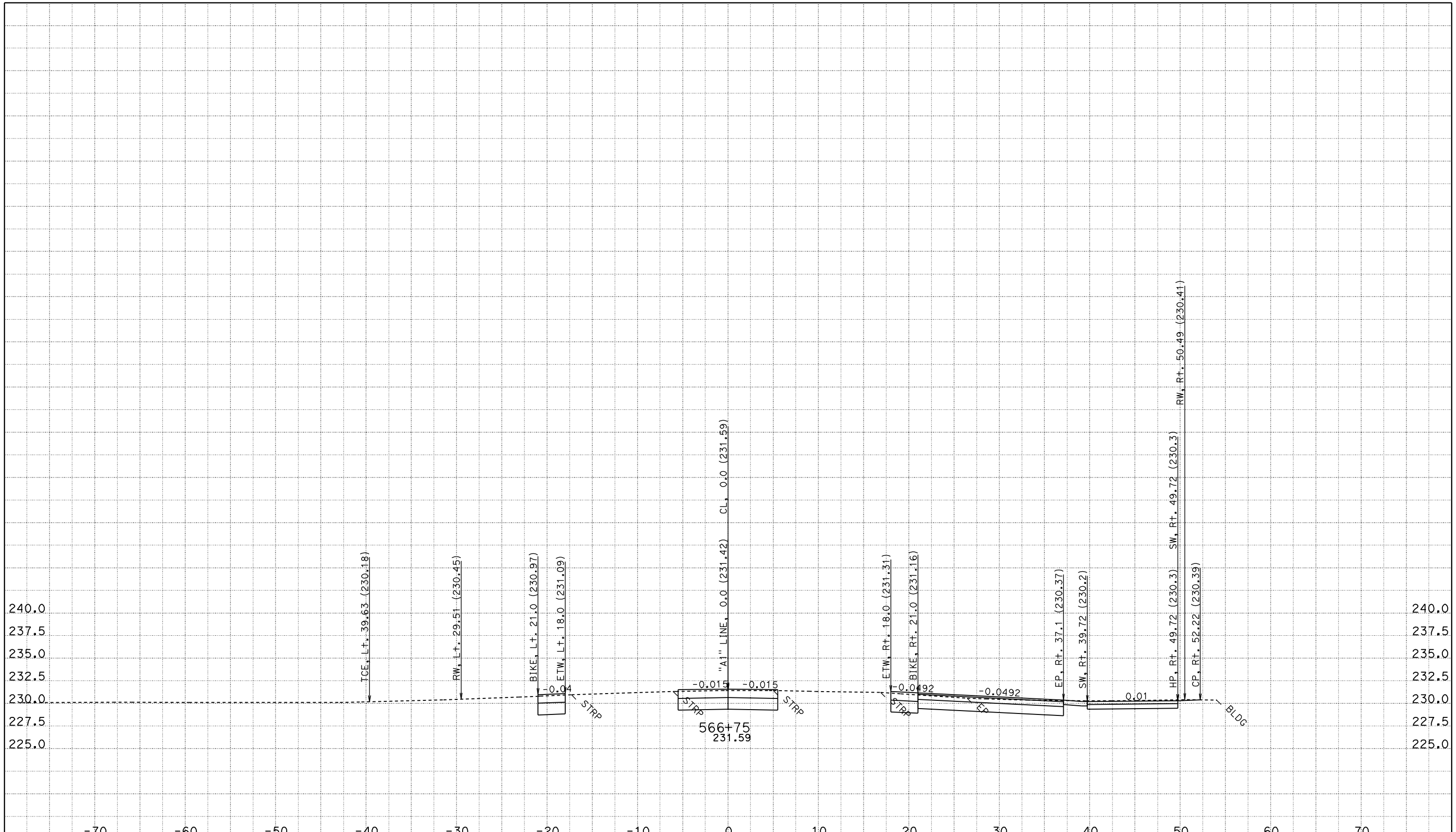

CREATED BY: JASTEFFAN
DATE: 11/3/2011
KC Project: 4C580 File: D:\DesignProjects\LosMolinos2*C580\a1_core.ear

CONTRACT: 02-4C58U
DIST/CO/RTE/PM: 02/TEH 99/PM 11.6-12.6
PROJECT ID: LOS MOLINOS PHASE 2 - CORE

SCALE: 1" = 5' Horiz.
1" = 5' Vert.

All Dimensions are US Survey Feet

"A1" LINE CROSS SECTIONS

FOR EARTHWORK DEVELOPMENT ONLY

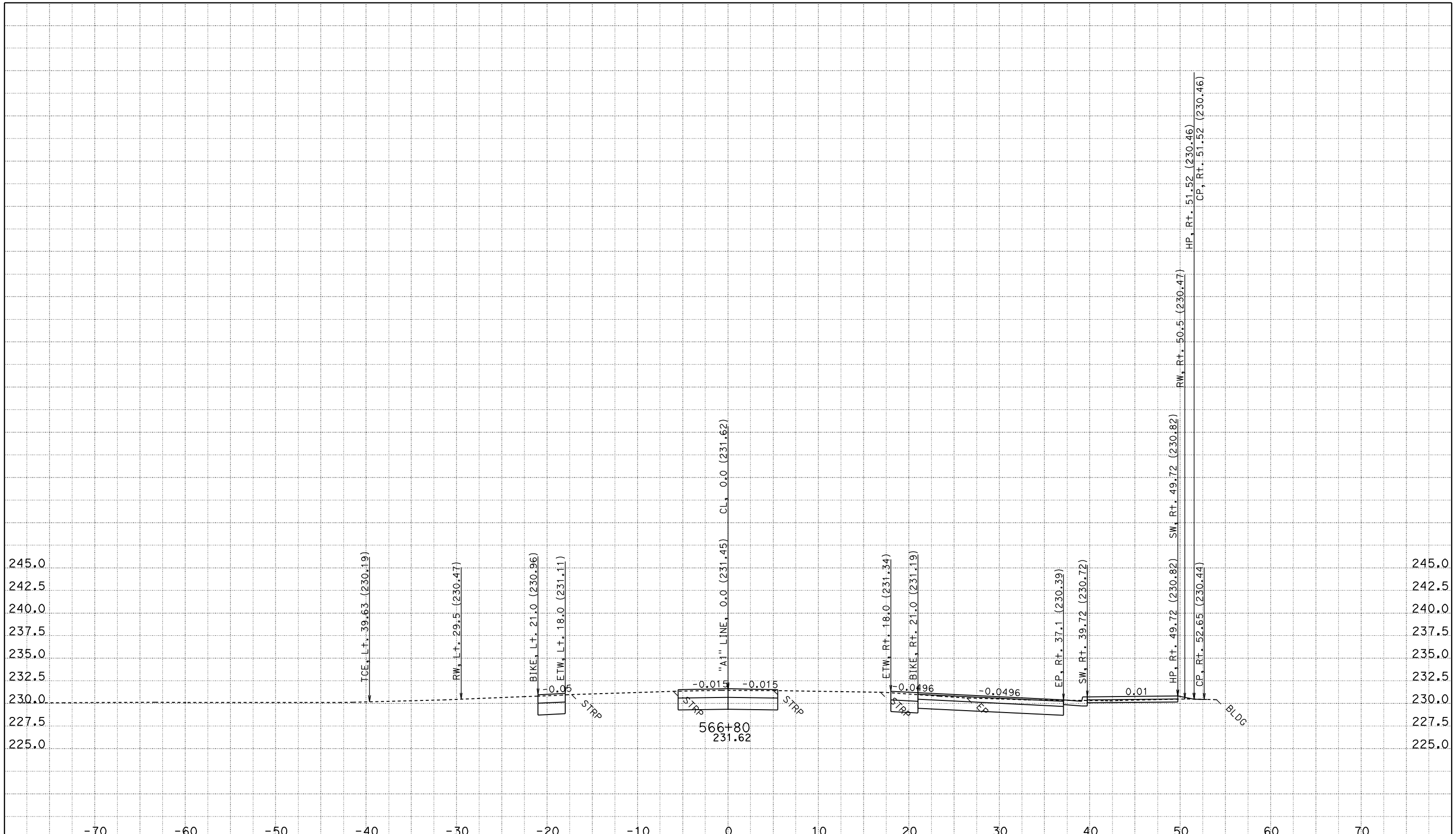

CREATED BY: JASTEFFAN
DATE: 11/3/2011
KC Project: 4C580 File: D:\DesignProjects\LosMolinos2*C580\a1_core.ear

CONTRACT: 02-4C58U
DIST/CO/RTE/PM: 02/TEH 99/PM 11.6-12.6
PROJECT ID: LOS MOLINOS PHASE 2 - CORE

SCALE: 1" = 5' Horiz.
1" = 5' Vert.

All Dimensions are US Survey Feet

"A1" LINE CROSS SECTIONS

SHEET 81 OF 172

FOR EARTHWORK DEVELOPMENT ONLY

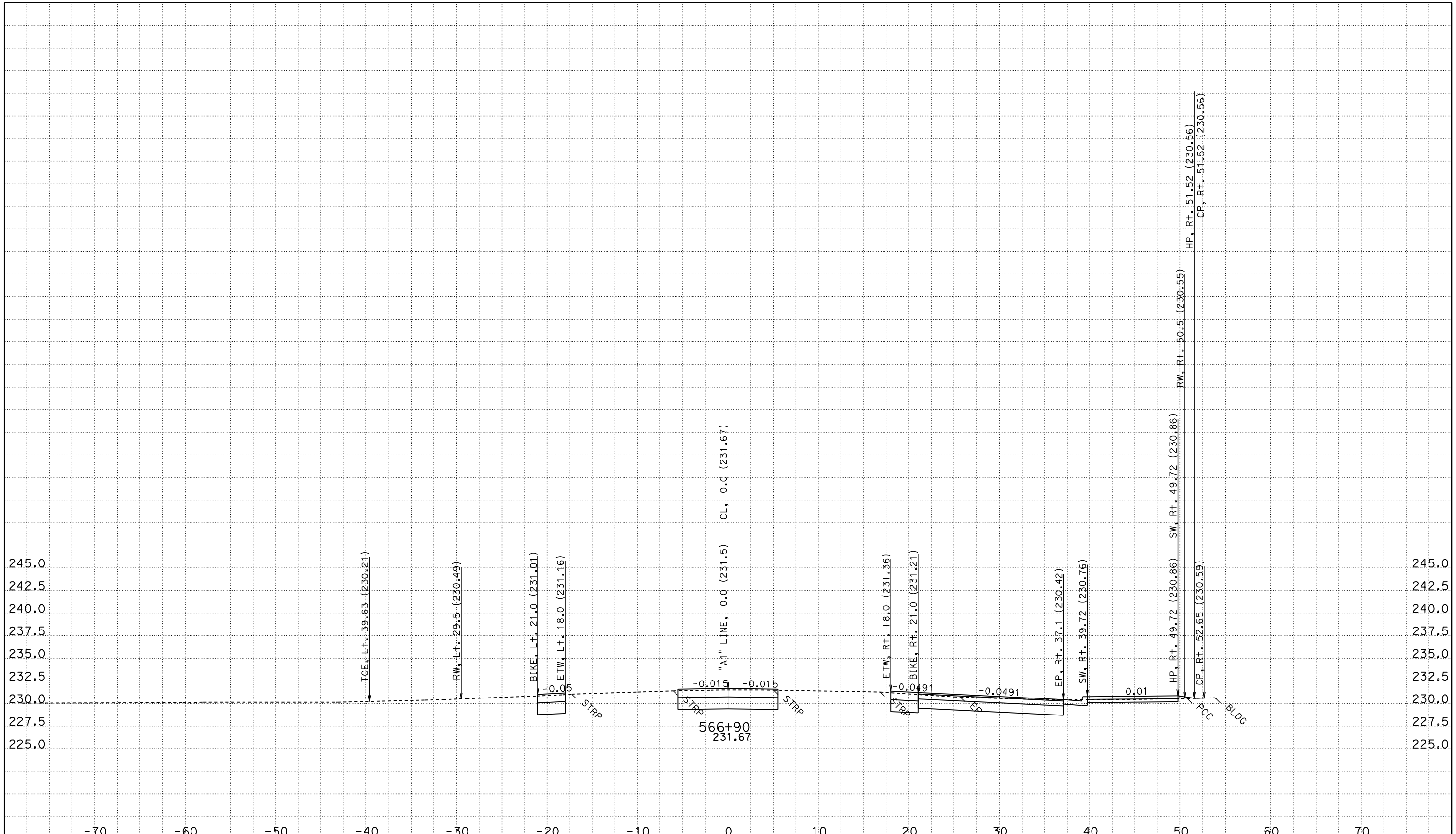

CREATED BY: JASTEFFAN
DATE: 11/3/2011
KC Project: 4C580 File: D:\DesignProjects\LosMolinos2*C580\a1_core.ear

CONTRACT: 02-4C58U
DIST/CO/RTE/PM: 02/TEH 99/PM 11.6-12.6
PROJECT ID: LOS MOLINOS PHASE 2 - CORE

SCALE: 1" = 5' Horiz.
1" = 5' Vert.

All Dimensions are US Survey Feet

"A1" LINE CROSS SECTIONS

SHEET 82 OF 172

FOR EARTHWORK DEVELOPMENT ONLY

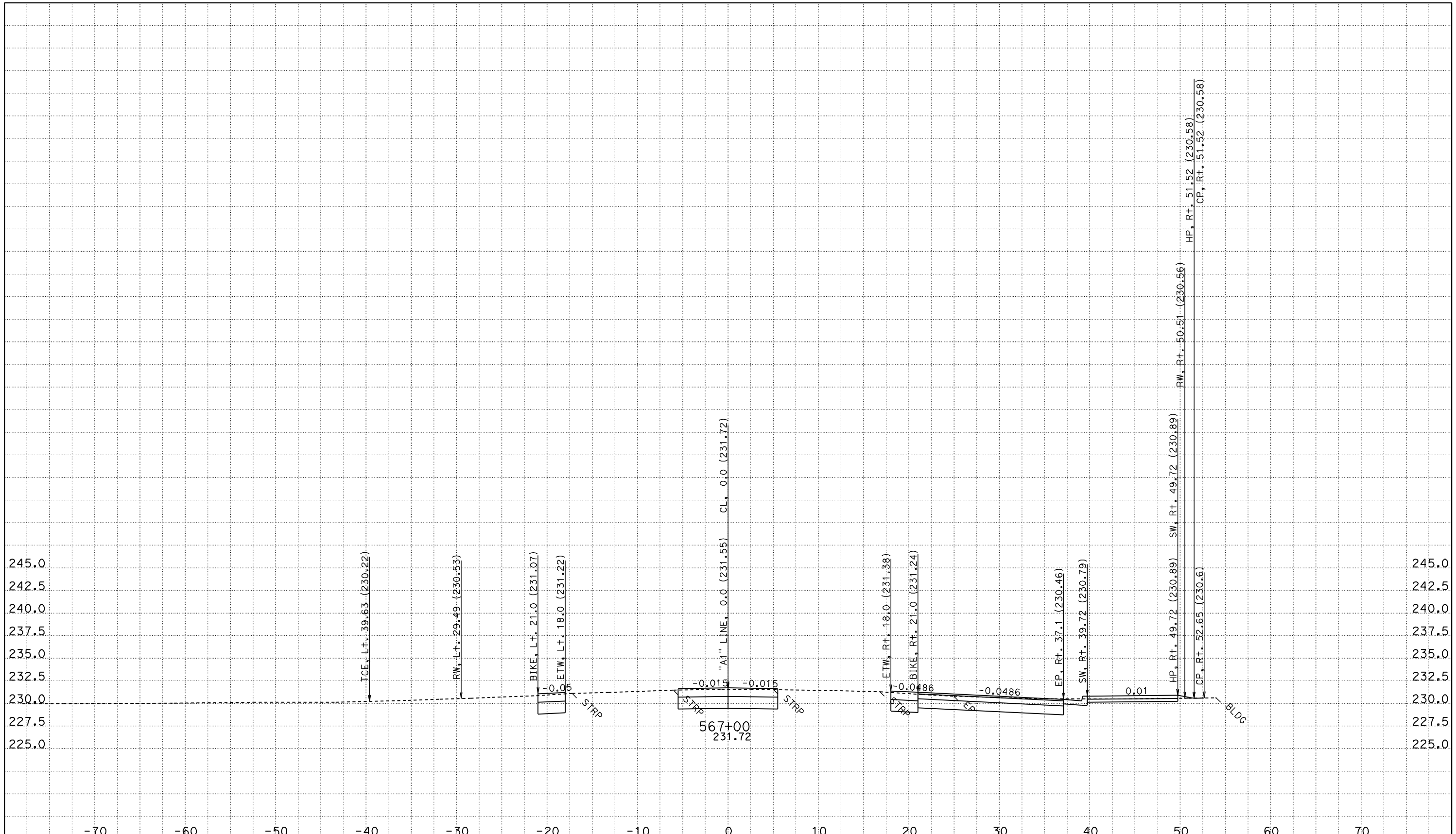

CREATED BY: JASTEFFAN
DATE: 11/3/2011
KC Project: 4C580 File: D:\DesignProjects\LosMolinos2*C580\a1_core.ear

CONTRACT: 02-4C58U
DIST/CO/RTE/PM: 02/TEH 99/PM 11.6-12.6
PROJECT ID: LOS MOLINOS PHASE 2 - CORE

SCALE: 1" = 5' Horiz.
1" = 5' Vert.

All Dimensions are US Survey Feet

"A1" LINE CROSS SECTIONS

SHEET 83 OF 172

FOR EARTHWORK DEVELOPMENT ONLY

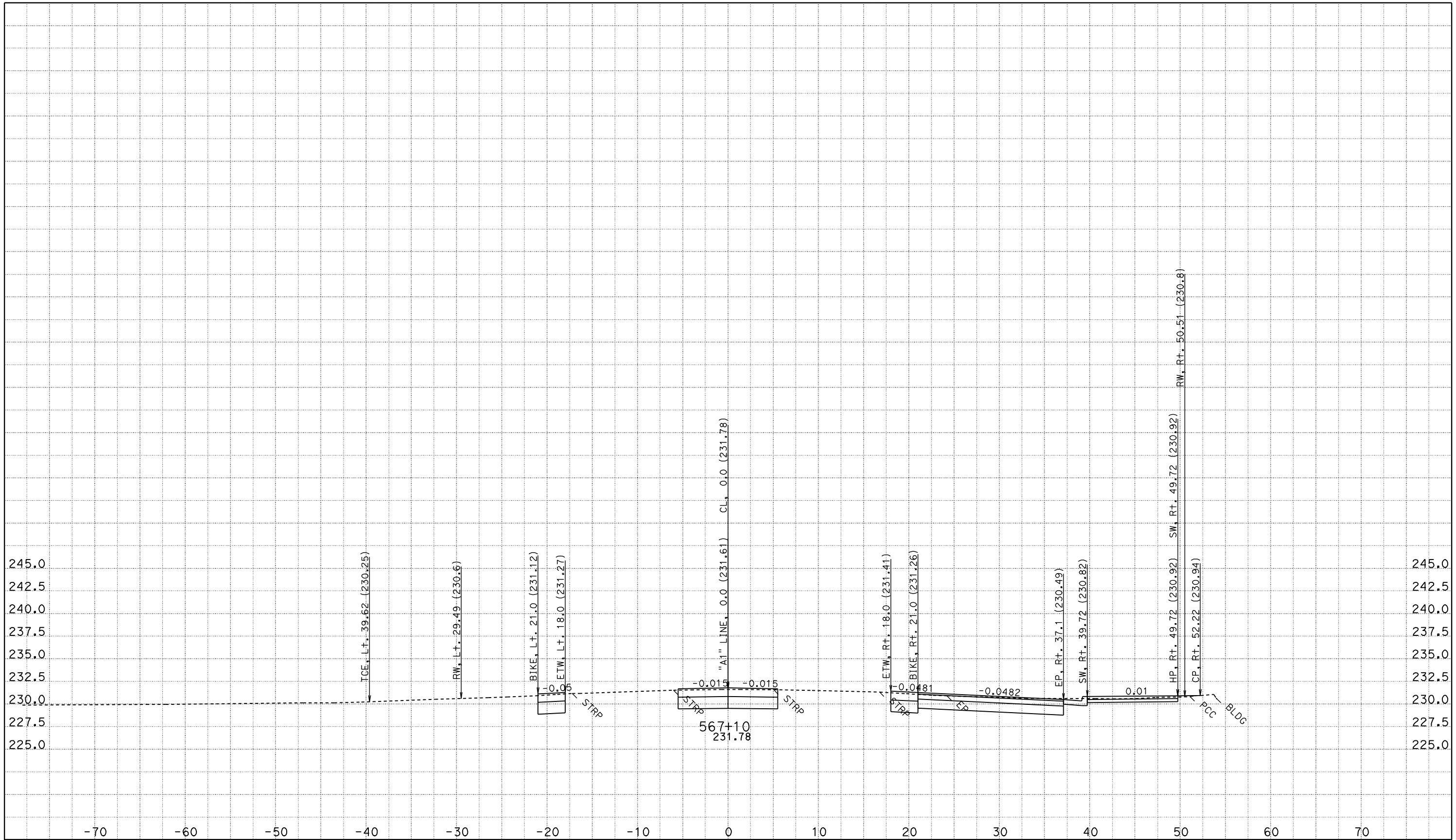

CREATED BY: JASTEFFAN
DATE: 11/3/2011
KC Project: 4C580 File: D:\DesignProjects\LosMolinos2*C580\a1_core.ear

CONTRACT: 02-4C58U
DIST/CO/RTE/PM: 02/TEH 99/PM 11.6-12.6
PROJECT ID: LOS MOLINOS PHASE 2 - CORE

SCALE: 1" = 5' Horiz.
1" = 5' Vert.

All Dimensions are US Survey Feet

"A1" LINE CROSS SECTIONS

FOR EARTHWORK DEVELOPMENT ONLY

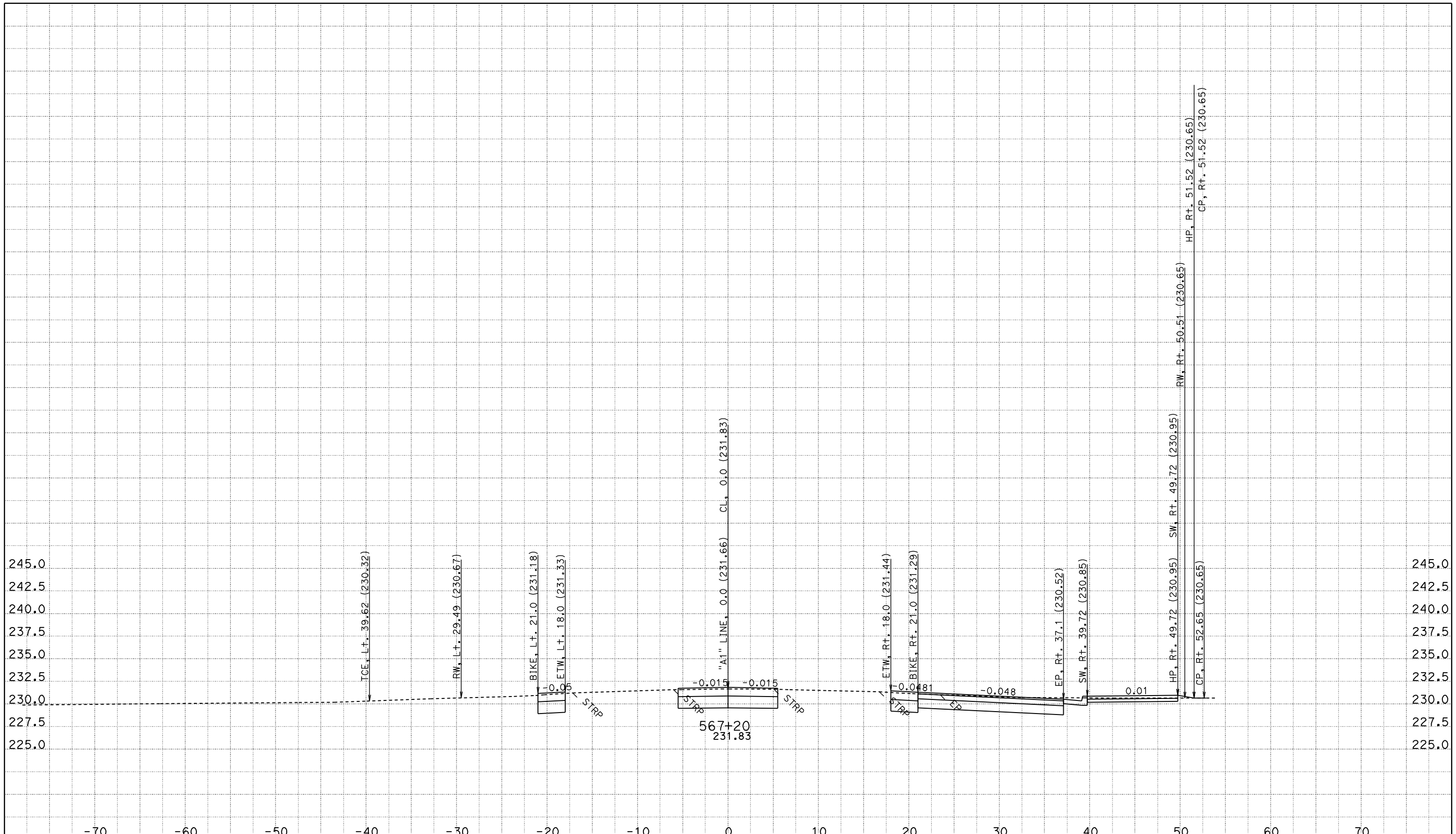

CREATED BY: JASTEFFAN
DATE: 11/3/2011
KC Project: 4C580 File: D:\DesignProjects\LosMolinos2*C580\a1_core.ear

CONTRACT: 02-4C58U
DIST/CO/RTE/PM: 02/TEH 99/PM 11.6-12.6
PROJECT ID: LOS MOLINOS PHASE 2 - CORE

SCALE: 1" = 5' Horiz.
1" = 5' Vert.

All Dimensions are US Survey Feet

"A1" LINE CROSS SECTIONS

SHEET 85 OF 172

FOR EARTHWORK DEVELOPMENT ONLY

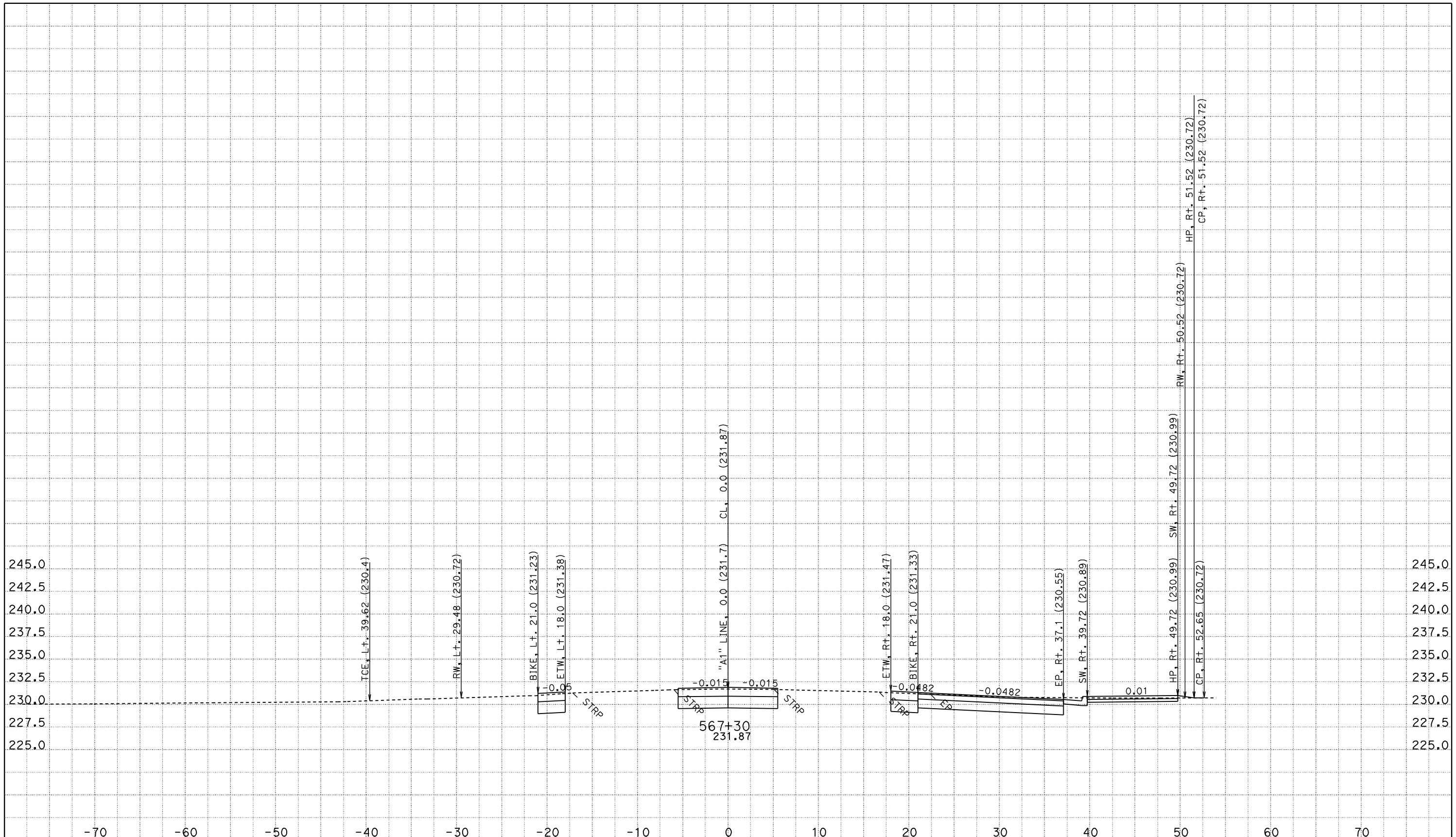

CREATED BY: JASTEFFAN
DATE: 11/3/2011
KC Project: 4C580 File: D:\DesignProjects\LosMolinos2*C580\a1_core.ear

CONTRACT: 02-4C58U
DIST/CO/RTE/PM: 02/TEH 99/PM 11.6-12.6
PROJECT ID: LOS MOLINOS PHASE 2 - CORE

SCALE: 1" = 5' Horiz.
1" = 5' Vert.

All Dimensions are US Survey Feet

"A1" LINE CROSS SECTIONS

FOR EARTHWORK DEVELOPMENT ONLY

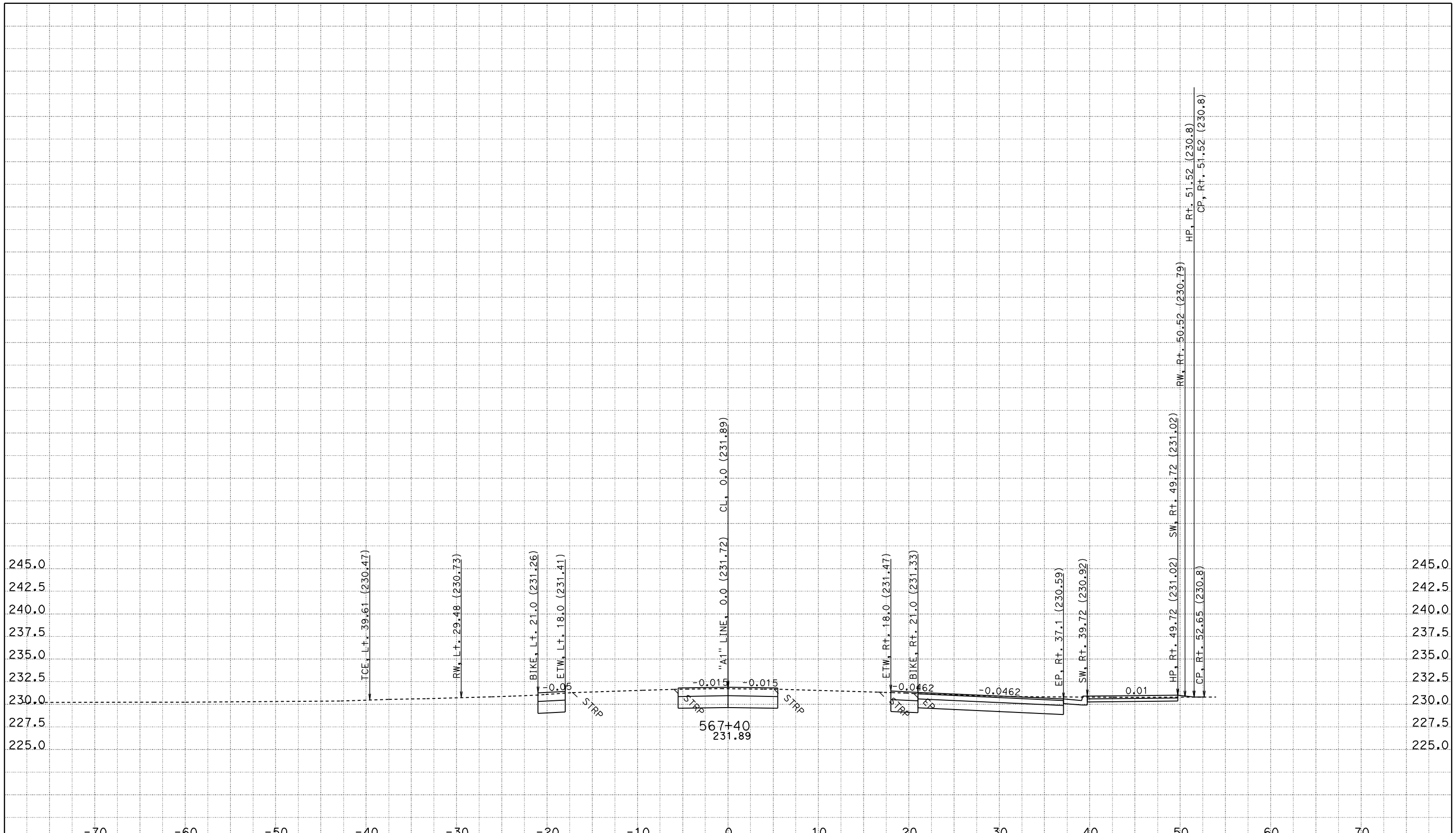

CREATED BY: JASTEFFAN
DATE: 11/3/2011
KC Project: 4C580

CONTRACT: 02-4C58U
DIST/CO/RTE/PM: 02/TEH 99/PM 11.6-12.6
File: D:\DesignProjects\LosMolinos2*C580\a1_core.ear PROJECT ID: LOS MOLINOS PHASE 2 - CORE

SCALE: 1" = 5' Horiz.
1" = 5' Vert.

All Dimensions are US Survey Feet

"A1" LINE CROSS SECTIONS

SHEET 87 OF 172

FOR EARTHWORK DEVELOPMENT ONLY

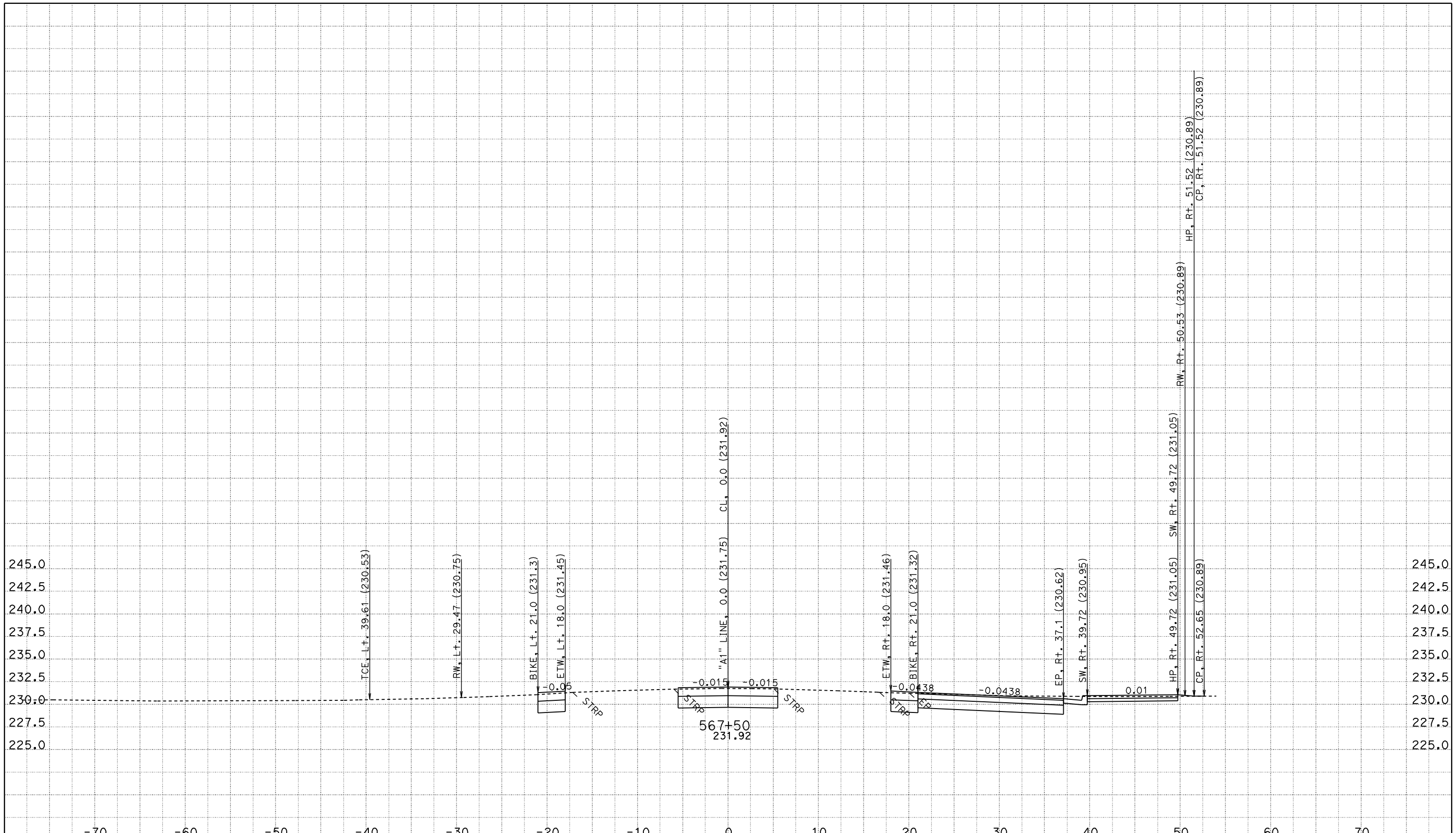

CREATED BY: JASTEFFAN
DATE: 11/3/2011
KC Project: 4C580 File: D:\DesignProjects\LosMolinos2*C580\a1_core.ear

CONTRACT: 02-4C58U
DIST/CO/RTE/PM: 02/TEH 99/PM 11.6-12.6
PROJECT ID: LOS MOLINOS PHASE 2 - CORE

SCALE: 1" = 5' Horiz.
1" = 5' Vert.

All Dimensions are US Survey Feet

"A1" LINE CROSS SECTIONS

FOR EARTHWORK DEVELOPMENT ONLY

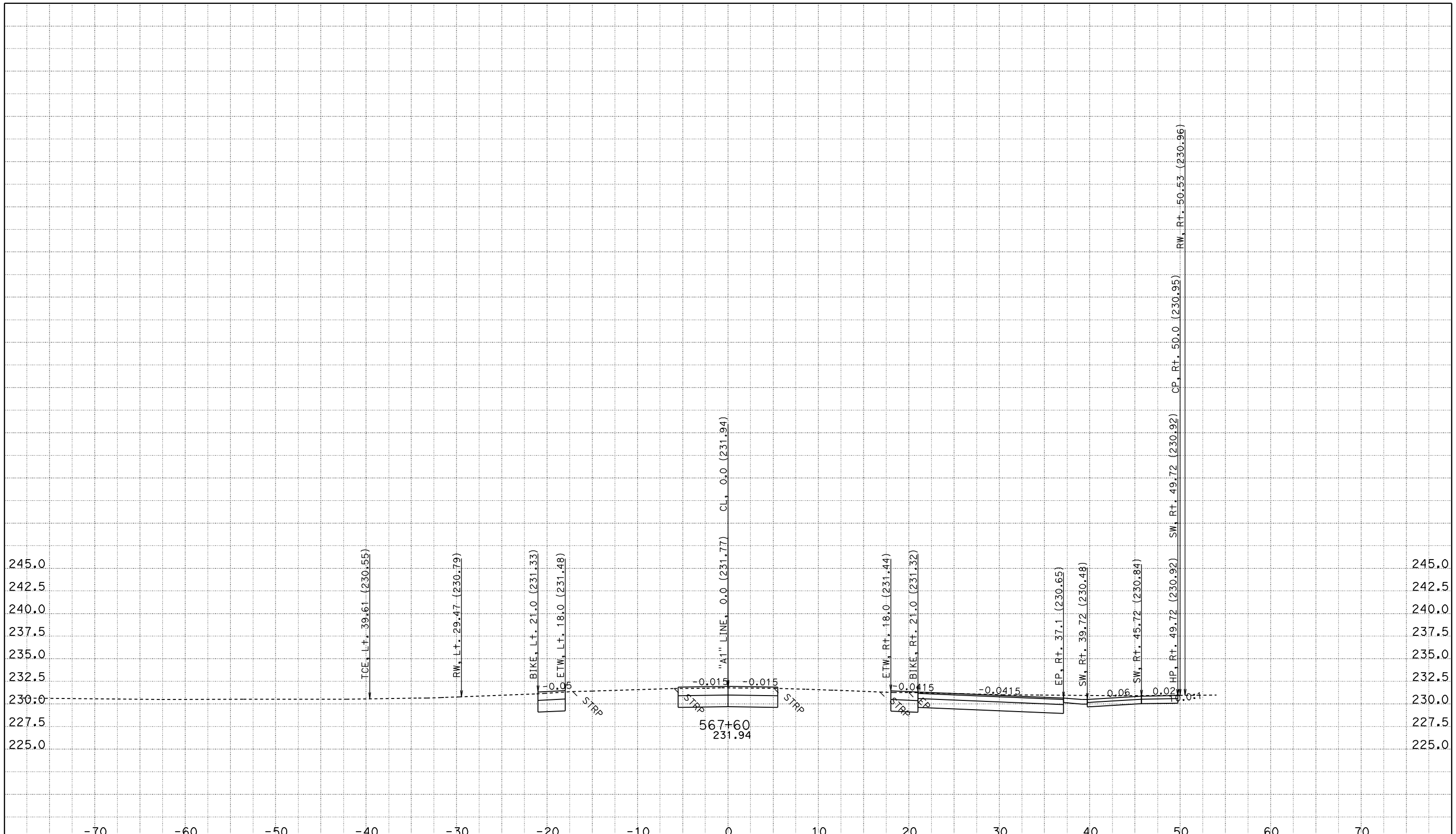

CREATED BY: JASTEFFAN
DATE: 11/3/2011
KC Project: 4C580 File: D:\DesignProjects\LosMolinos2*C580\a1_core.ear

CONTRACT: 02-4C58U
DIST/CO/RTE/PM: 02/TEH 99/PM 11.6-12.6
PROJECT ID: LOS MOLINOS PHASE 2 - CORE

SCALE: 1" = 5' Horiz.
1" = 5' Vert.

All Dimensions are US Survey Feet

"A1" LINE CROSS SECTIONS

SHEET 89 OF 172

FOR EARTHWORK DEVELOPMENT ONLY

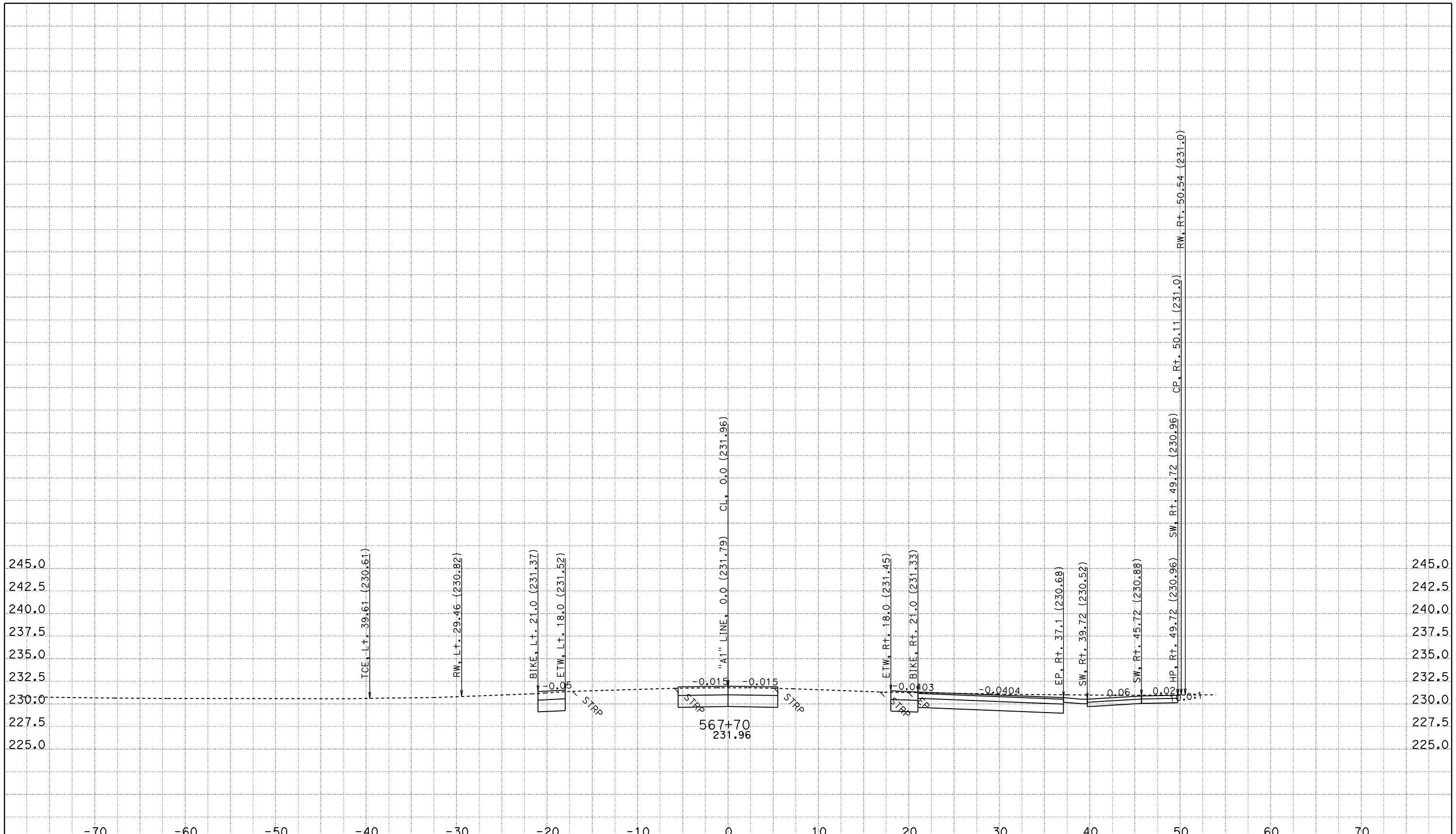

CREATED BY: JASTEFFAN
DATE: 11/3/2011
KC Project: 4C580 File: D:\DesignProjects\LosMolinos2*C580\a1_core.ear

CONTRACT: 02-4C58U
DIST/CO/RTE/PM: 02/TEH 99/PM 11.6-12.6
PROJECT ID: LOS MOLINOS PHASE 2 - CORE

SCALE: 1" = 5' Horiz.
1" = 5' Vert.

All Dimensions are US Survey Feet

"A1" LINE CROSS SECTIONS

FOR EARTHWORK DEVELOPMENT ONLY

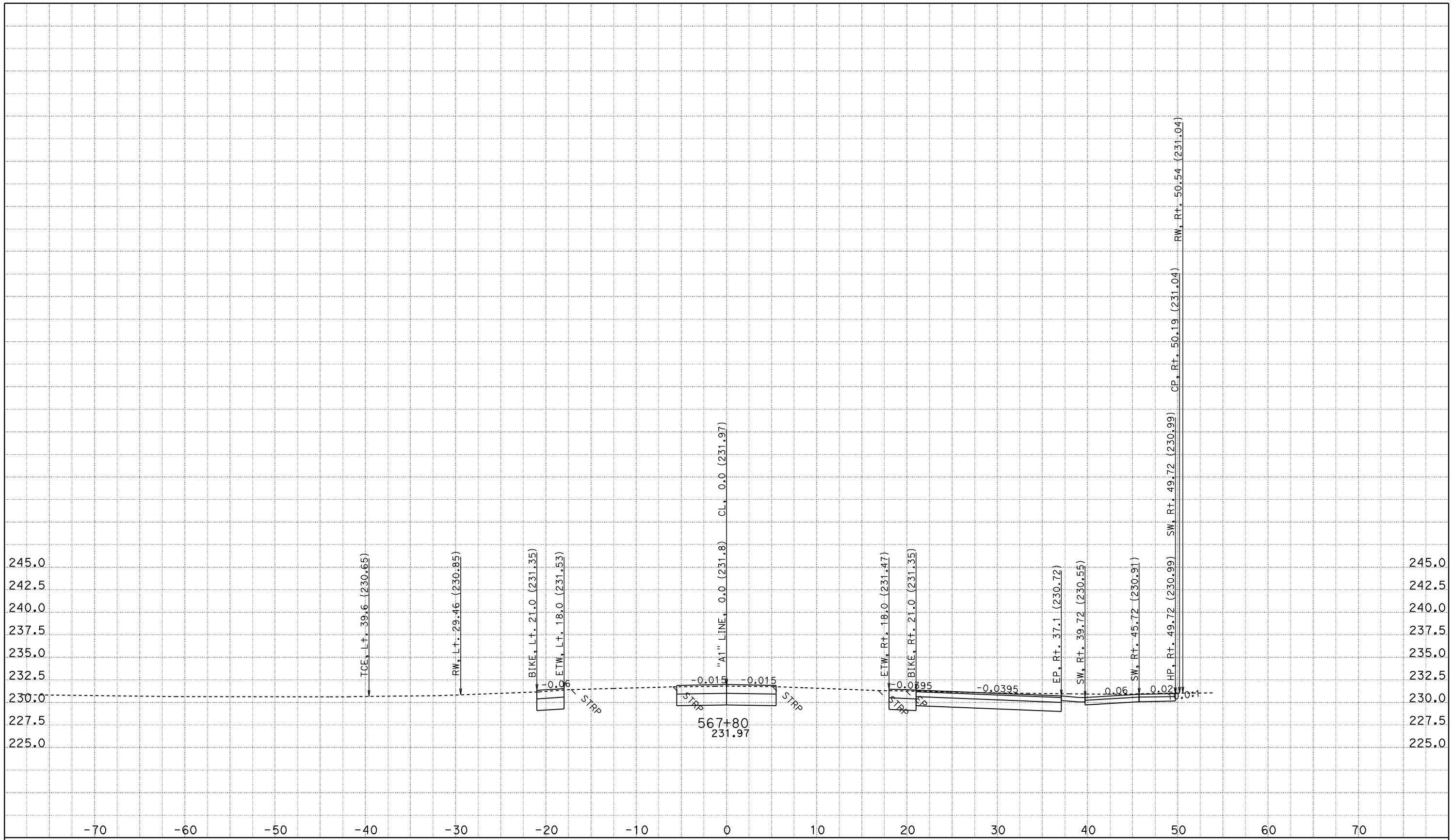

CREATED BY: JASTEFFAN
DATE: 11/3/2011
KC Project: 4C580 File: D:\DesignProjects\LosMolinos2*C580\a1_core.ear

CONTRACT: 02-4C58U
DIST/CO/RTE/PM: 02/TEH 99/PM 11.6-12.6
PROJECT ID: LOS MOLINOS PHASE 2 - CORE

SCALE: 1" = 5' Horiz.
1" = 5' Vert.

All Dimensions are US Survey Feet

"A1" LINE CROSS SECTIONS

FOR EARTHWORK DEVELOPMENT ONLY

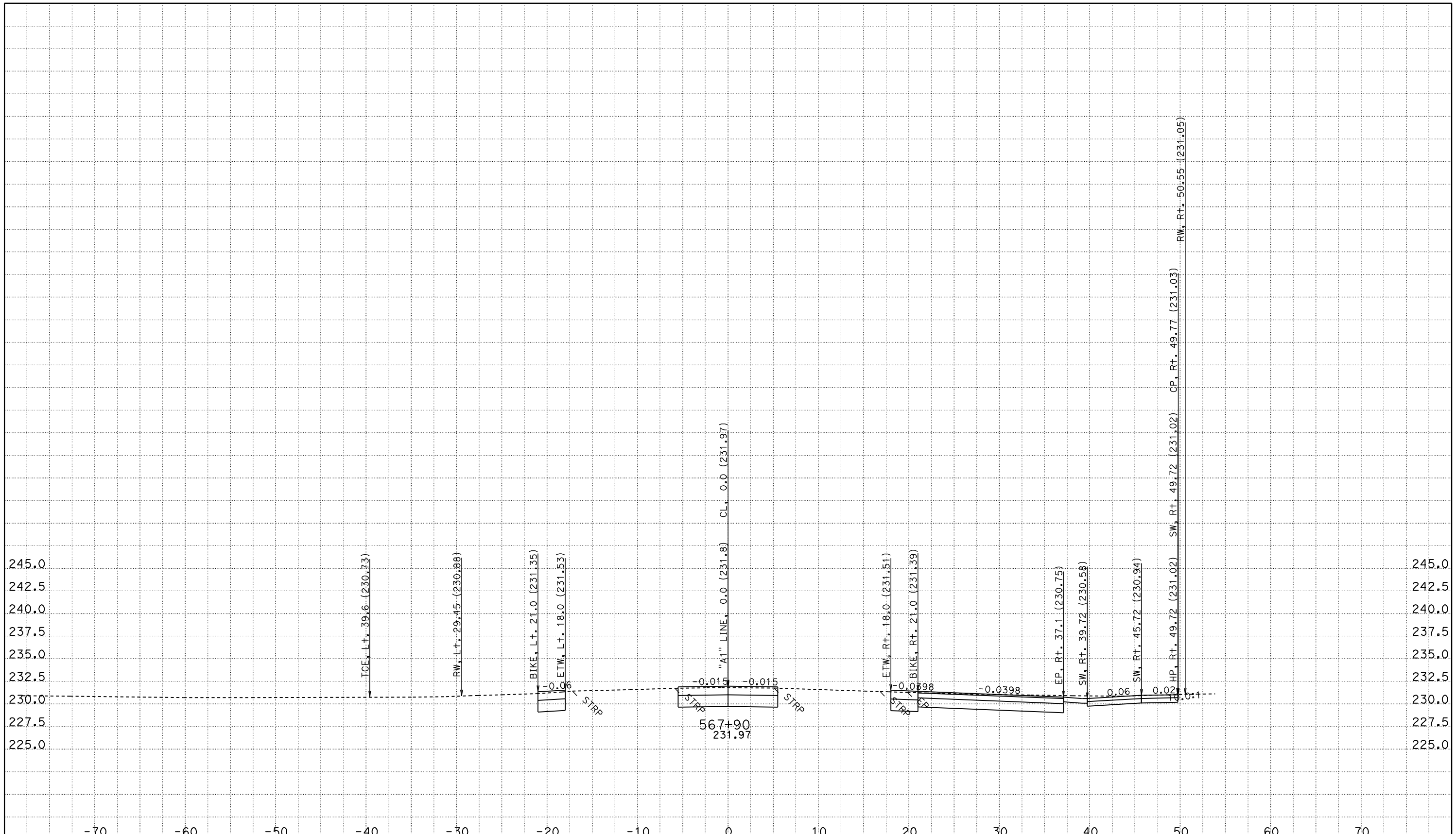

CREATED BY: JASTEFFAN
DATE: 11/3/2011
KC Project: 4C580 File: D:\DesignProjects\LosMolinos2*C580\a1_core.ear

CONTRACT: 02-4C58U
DIST/CO/RTE/PM: 02/TEH 99/PM 11.6-12.6
PROJECT ID: LOS MOLINOS PHASE 2 - CORE

SCALE: 1" = 5' Horiz.
1" = 5' Vert.

All Dimensions are US Survey Feet

"A1" LINE CROSS SECTIONS

FOR EARTHWORK DEVELOPMENT ONLY

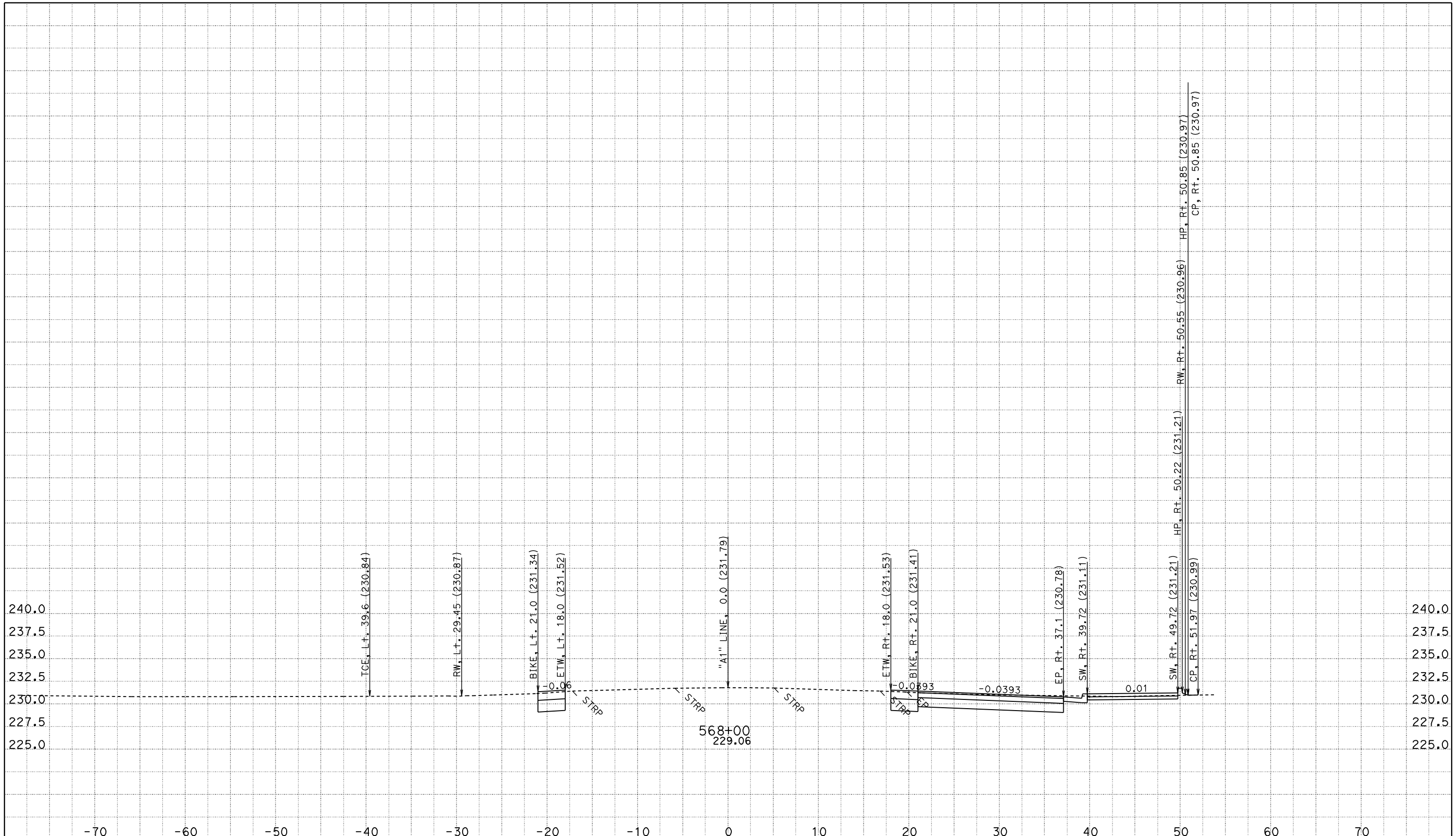

CREATED BY: JASTEFFAN
DATE: 11/3/2011
KC Project: 4C580 File: D:\DesignProjects\LosMolinos2*C580\a1_core.ear

CONTRACT: 02-4C58U
DIST/CO/RTE/PM: 02/TEH 99/PM 11.6-12.6
PROJECT ID: LOS MOLINOS PHASE 2 - CORE

SCALE: 1" = 5' Horiz.
1" = 5' Vert.

All Dimensions are US Survey Feet

"A1" LINE CROSS SECTIONS

FOR EARTHWORK DEVELOPMENT ONLY

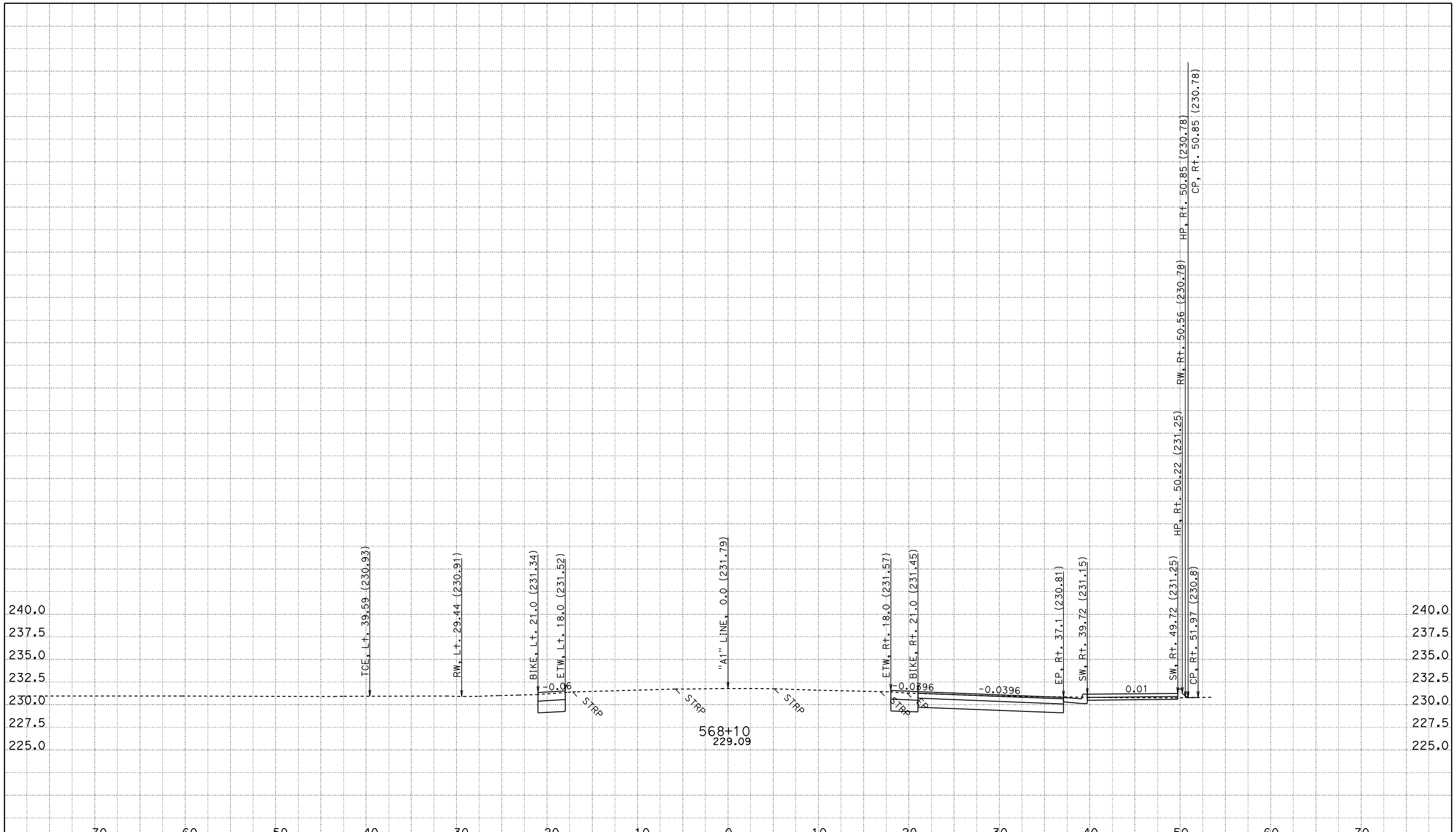

CREATED BY: JASTEFFAN
DATE: 11/3/2011
KC Project: 4C580 File: D:\DesignProjects\LosMolinos2*C580\a1_core.ear

CONTRACT: 02-4C58U
DIST/CO/RTE/PM: 02/TEH 99/PM 11.6-12.6
PROJECT ID: LOS MOLINOS PHASE 2 - CORE

SCALE: 1" = 5' Horiz.
1" = 5' Vert.

All Dimensions are US Survey Feet

"A1" LINE CROSS SECTIONS

FOR EARTHWORK DEVELOPMENT ONLY

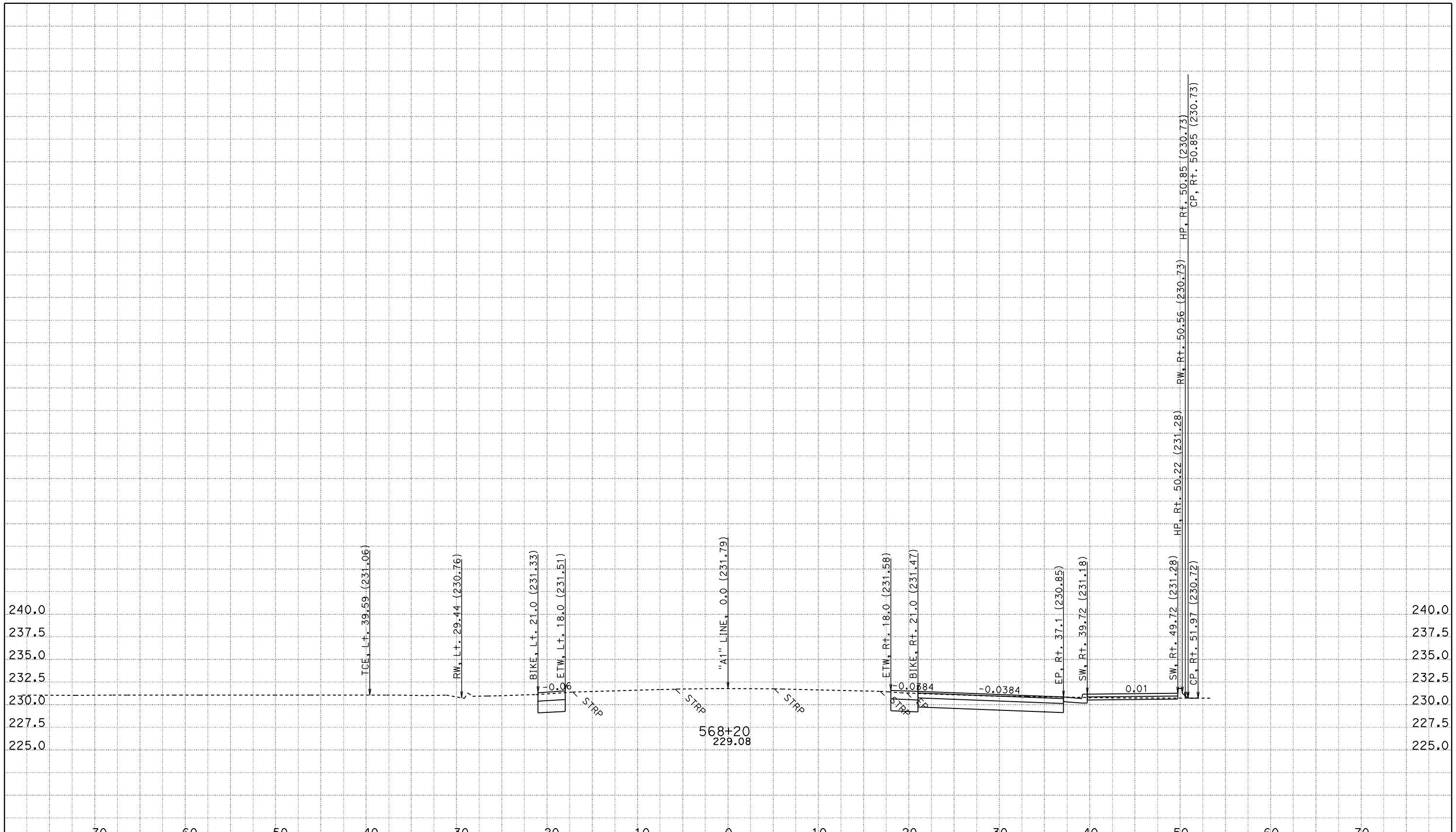

CREATED BY: JASTEFFAN
DATE: 11/3/2011
KC Project: 4C580 File: D:\DesignProjects\LosMolinos2*C580\a1_core.ear

CONTRACT: 02-4C58U
DIST/CO/RTE/PM: 02/TEH 99/PM 11.6-12.6
PROJECT ID: LOS MOLINOS PHASE 2 - CORE

SCALE: 1" = 5' Horiz.
1" = 5' Vert.

All Dimensions are US Survey Feet

"A1" LINE CROSS SECTIONS

FOR EARTHWORK DEVELOPMENT ONLY

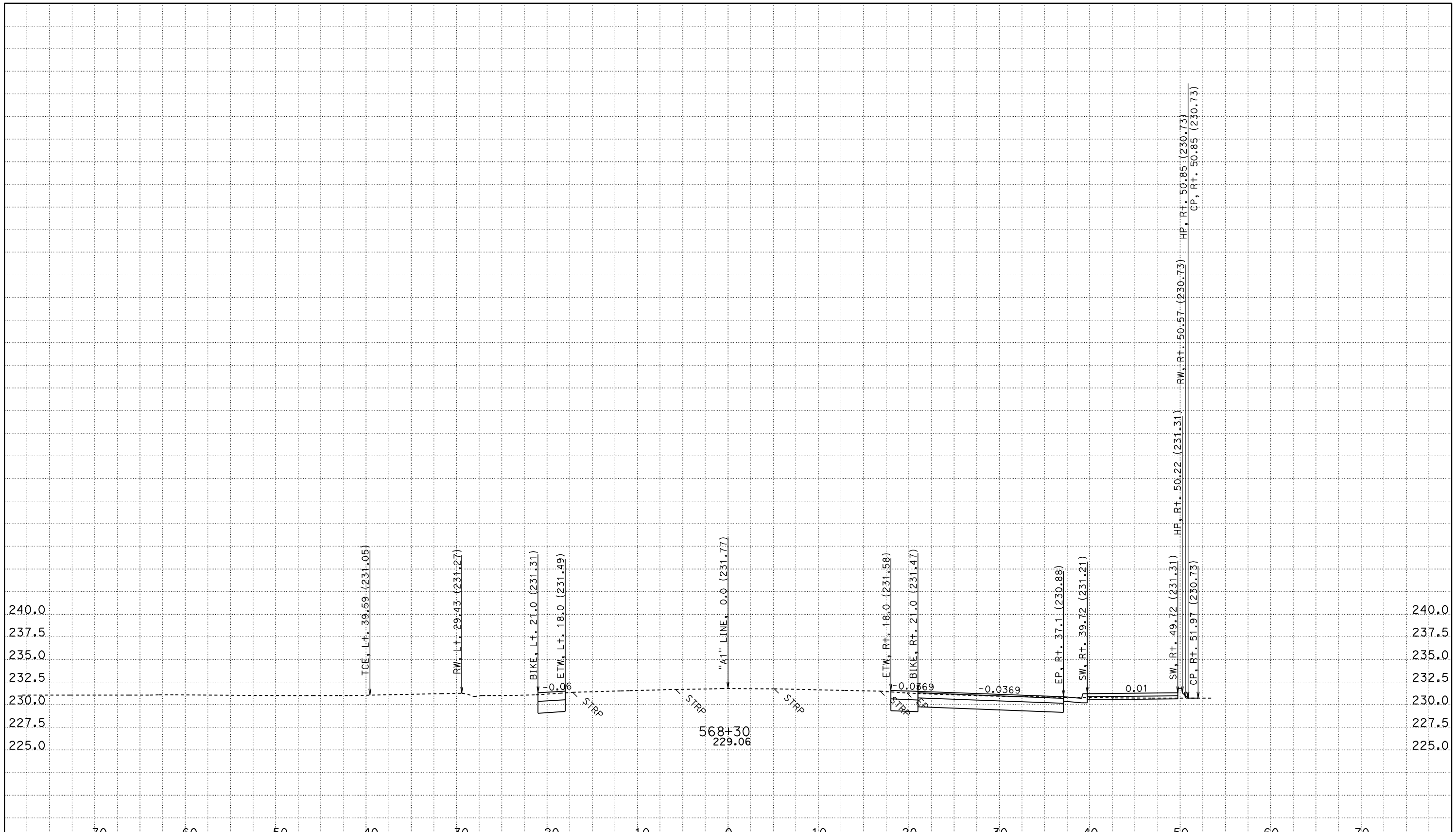

CREATED BY: JASTEFFAN
DATE: 11/3/2011
KC Project: 4C580 File: D:\DesignProjects\LosMolinos2*C580\a1_core.ear

CONTRACT: 02-4C58U
DIST/CO/RTE/PM: 02/TEH 99/PM 11.6-12.6
PROJECT ID: LOS MOLINOS PHASE 2 - CORE

SCALE: 1" = 5' Horiz.
1" = 5' Vert.

All Dimensions are US Survey Feet

"A1" LINE CROSS SECTIONS

FOR EARTHWORK DEVELOPMENT ONLY

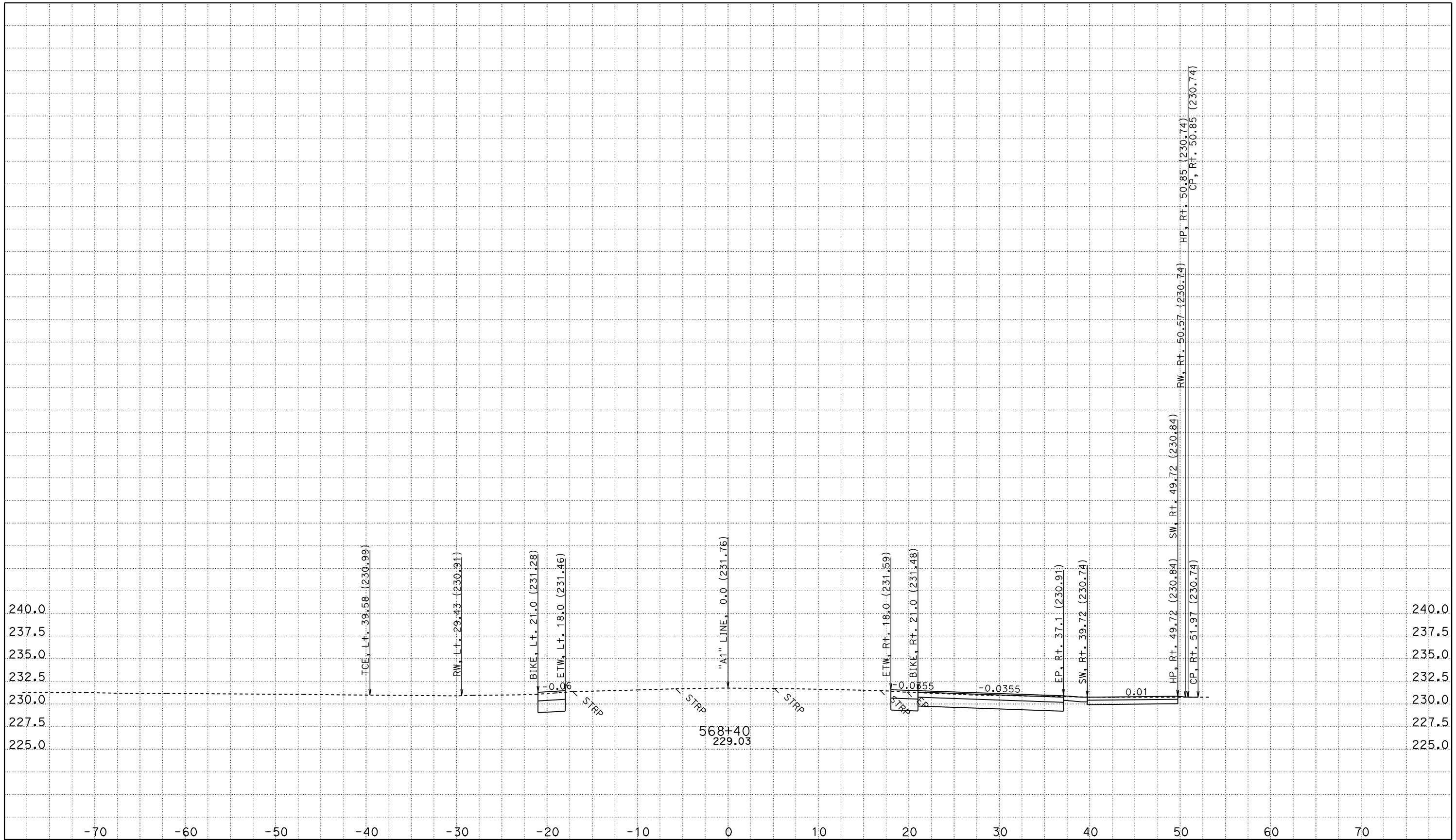

CREATED BY: JASTEFFAN
DATE: 11/3/2011
KC Project: 4C580 File: D:\DesignProjects\LosMolinos2*C580\a1_core.ear

CONTRACT: 02-4C58U
DIST/CO/RTE/PM: 02/TEH 99/PM 11.6-12.6
PROJECT ID: LOS MOLINOS PHASE 2 - CORE

SCALE: 1" = 5' Horiz.
1" = 5' Vert.

All Dimensions are US Survey Feet

"A1" LINE CROSS SECTIONS

FOR EARTHWORK DEVELOPMENT ONLY

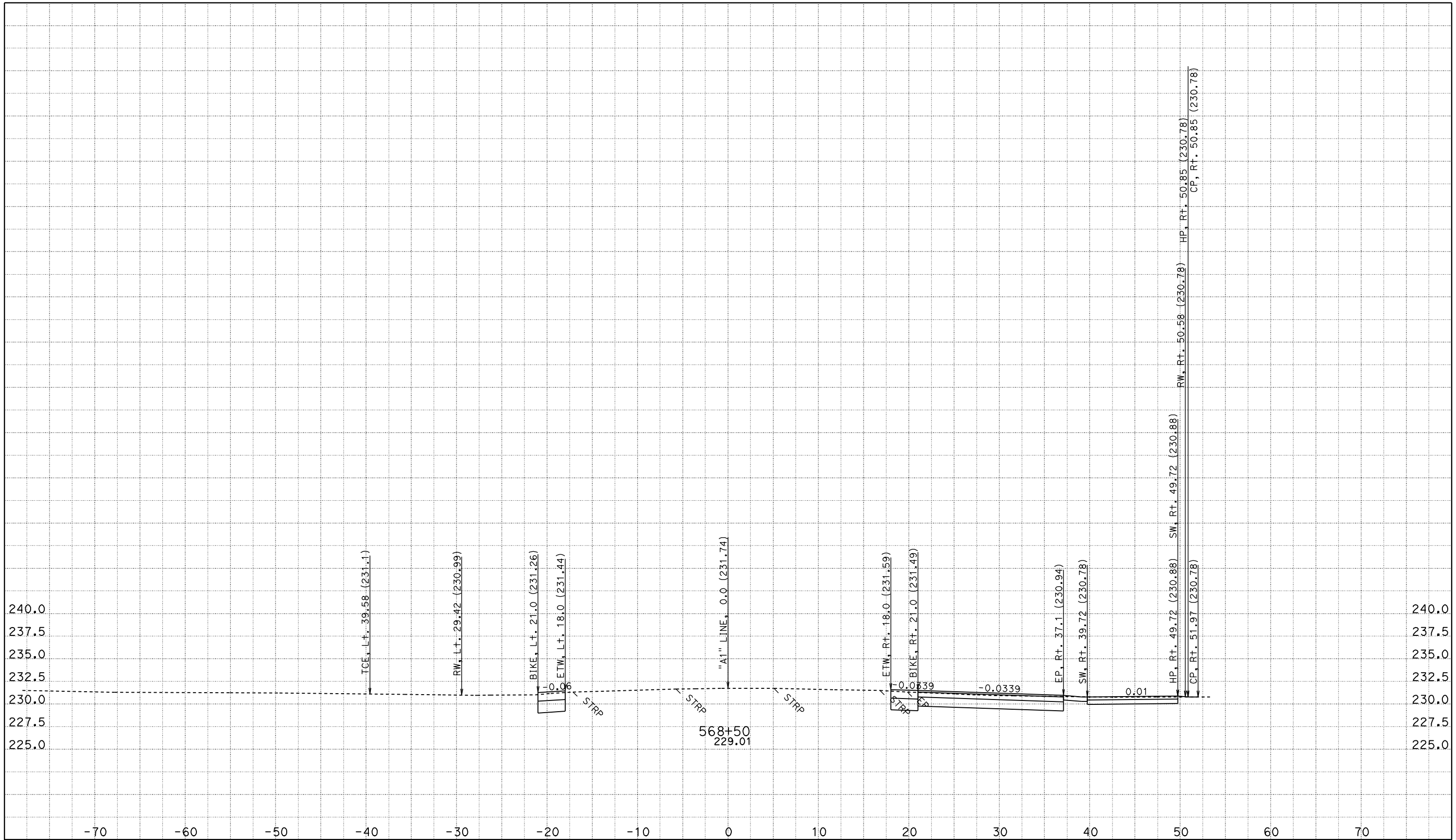

CREATED BY: JASTEFFAN
DATE: 11/3/2011
KC Project: 4C580 File: D:\DesignProjects\LosMolinos2*C580\a1_core.ear

CONTRACT: 02-4C58U
DIST/CO/RTE/PM: 02/TEH 99/PM 11.6-12.6
PROJECT ID: LOS MOLINOS PHASE 2 - CORE

SCALE: 1" = 5' Horiz.
1" = 5' Vert.

All Dimensions are US Survey Feet

"A1" LINE CROSS SECTIONS

FOR EARTHWORK DEVELOPMENT ONLY

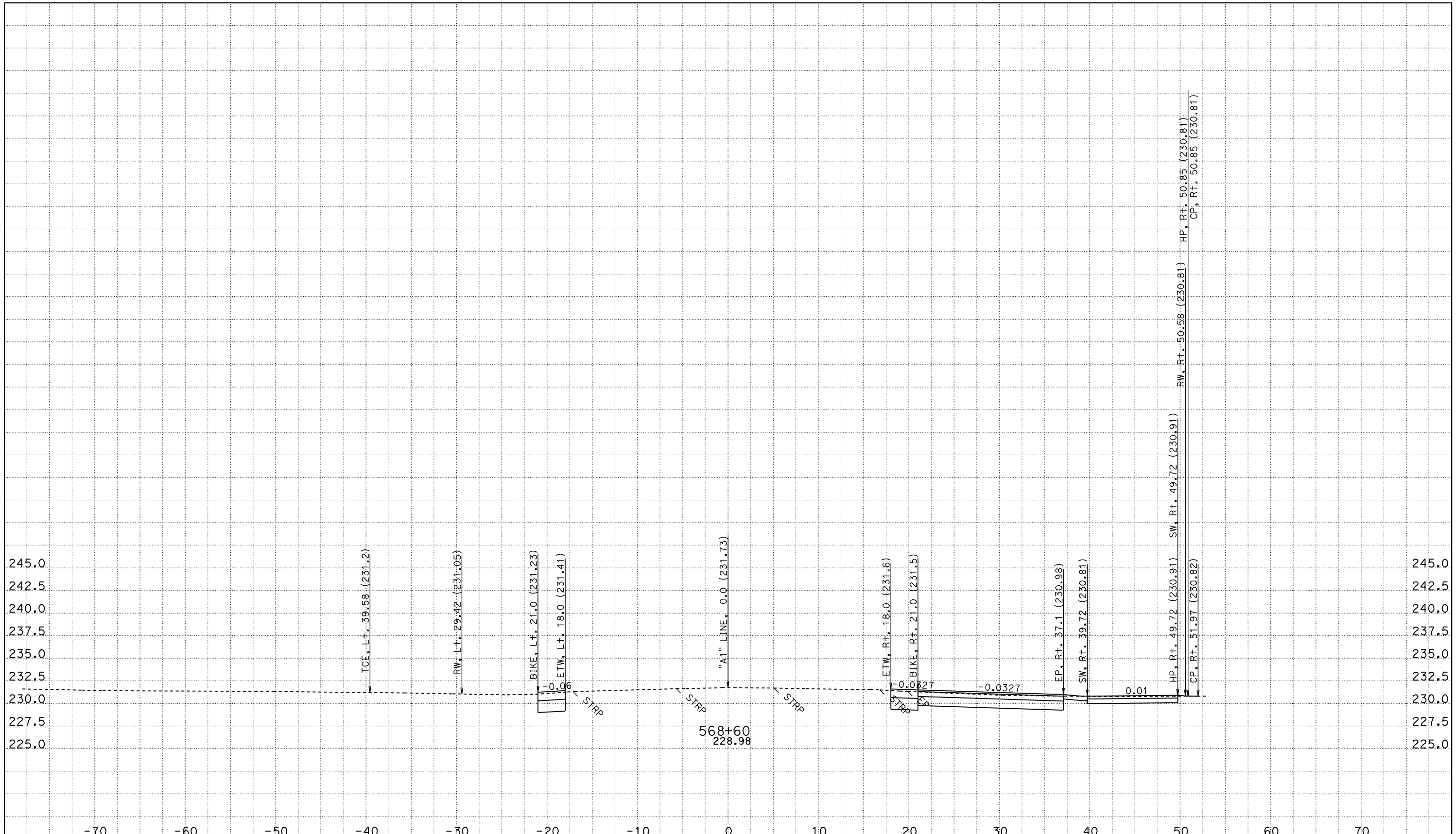

CREATED BY: JASTEFFAN
DATE: 11/3/2011
KC Project: 4C580 File: D:\DesignProjects\LosMolinos2*C580\a1_core.ear

CONTRACT: 02-4C58U
DIST/CO/RTE/PM: 02/TEH 99/PM 11.6-12.6
PROJECT ID: LOS MOLINOS PHASE 2 - CORE

SCALE: 1" = 5' Horiz.
1" = 5' Vert.

All Dimensions are US Survey Feet

"A1" LINE CROSS SECTIONS

FOR EARTHWORK DEVELOPMENT ONLY

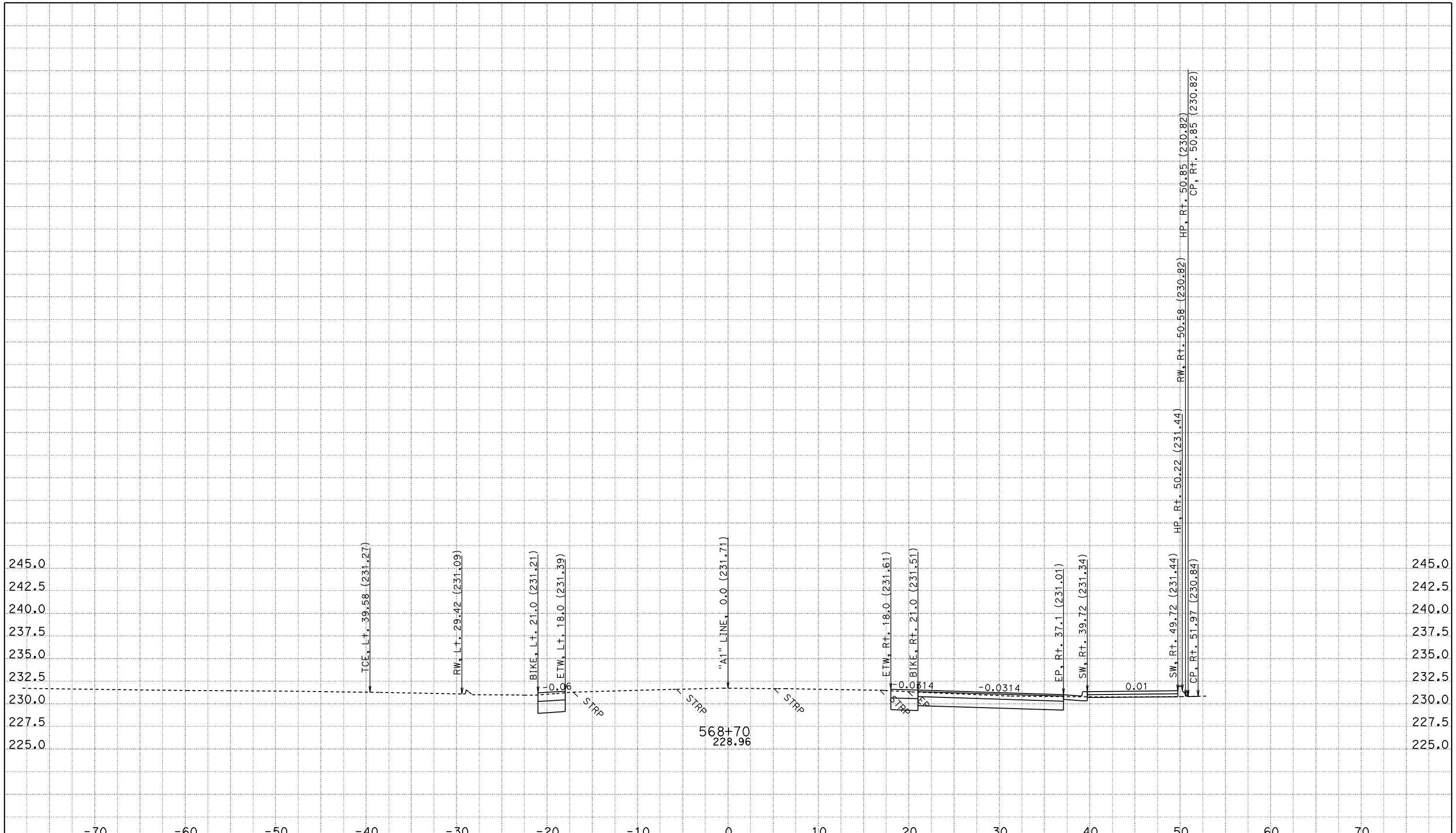

CREATED BY: JASTEFFAN
DATE: 11/3/2011
KC Project: 4C580 File: D:\DesignProjects\LosMolinos2*C580\a1_core.ear

CONTRACT: 02-4C58U
DIST/CO/RTE/PM: 02/TEH 99/PM 11.6-12.6
PROJECT ID: LOS MOLINOS PHASE 2 - CORE

SCALE: 1" = 5' Horiz.
1" = 5' Vert.

All Dimensions are US Survey Feet

"A1" LINE CROSS SECTIONS

SHEET 100 OF 172

FOR EARTHWORK DEVELOPMENT ONLY

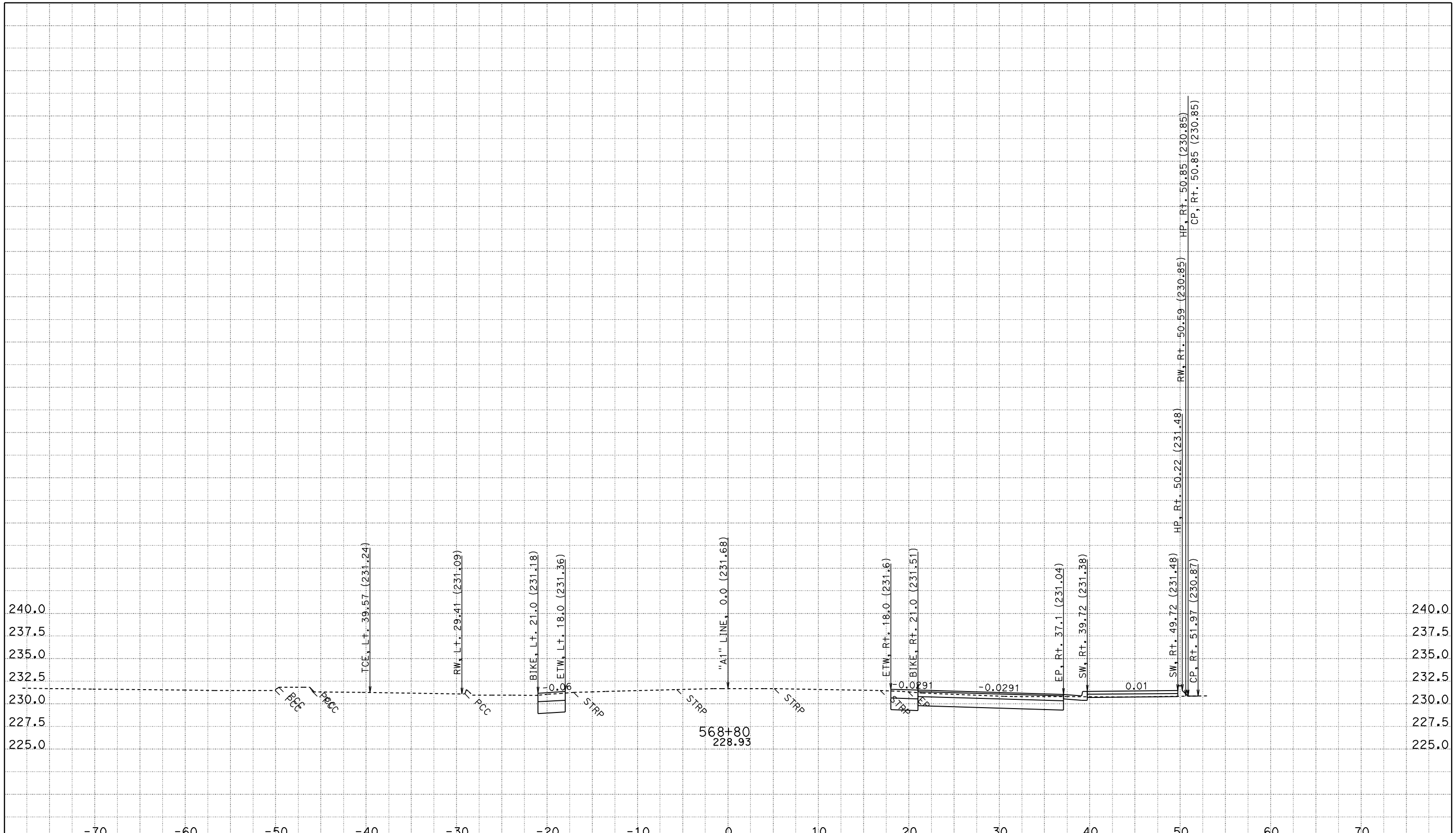

CREATED BY: JASTEFFAN
DATE: 11/3/2011
KC Project: 4C580 File: D:\DesignProjects\LosMolinos2*C580\a1_core.ear

CONTRACT: 02-4C58U
DIST/CO/RTE/PM: 02/TEH 99/PM 11.6-12.6
PROJECT ID: LOS MOLINOS PHASE 2 - CORE

SCALE: 1" = 5' Horiz.
1" = 5' Vert.

All Dimensions are US Survey Feet

"A1" LINE CROSS SECTIONS

SHEET 101 OF 172

FOR EARTHWORK DEVELOPMENT ONLY

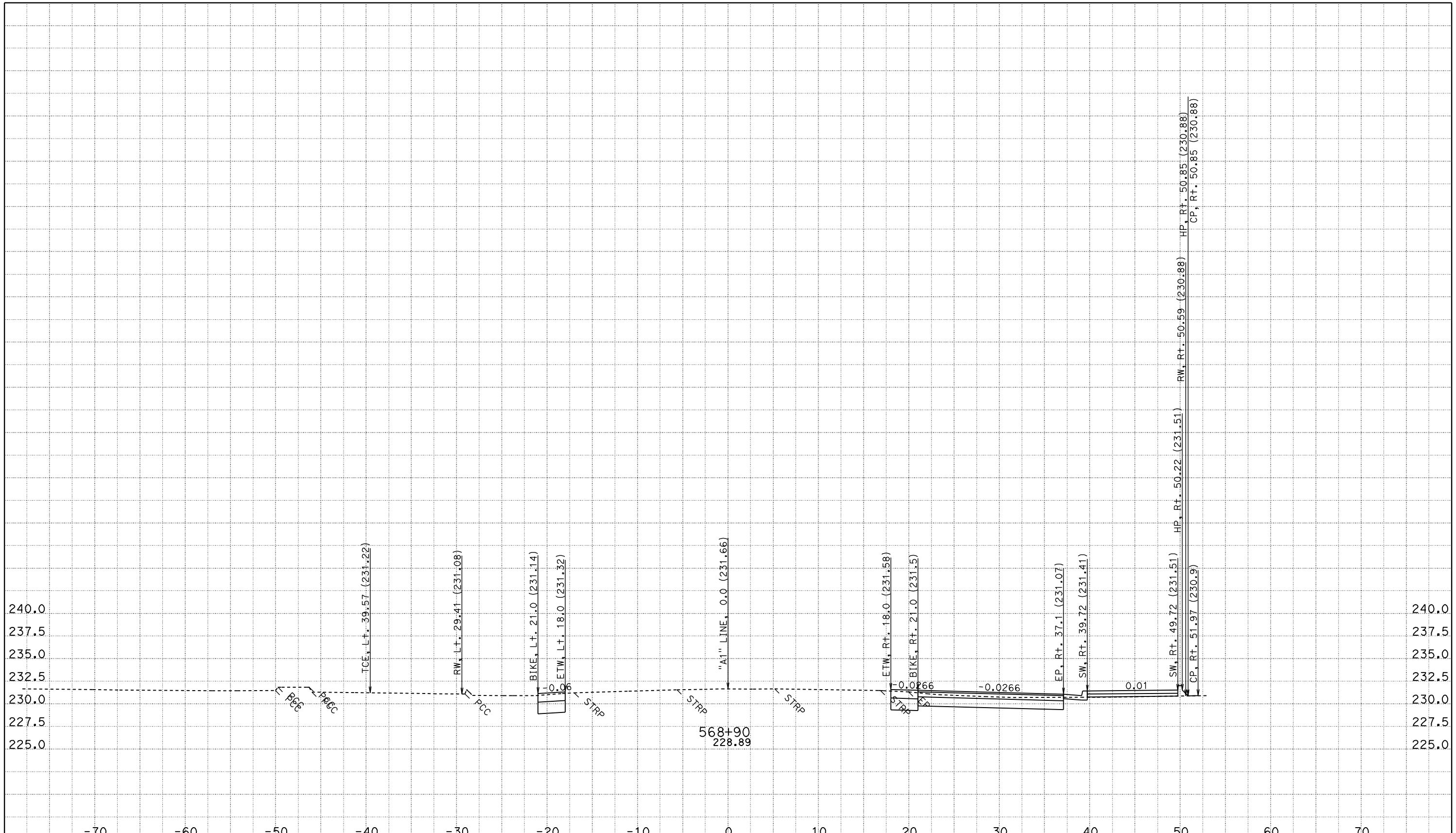

CREATED BY: JASTEFFAN
DATE: 11/3/2011
KC Project: 4C580 File: D:\DesignProjects\LosMolinos2*C580\a1_core.ear

CONTRACT: 02-4C58U
DIST/CO/RTE/PM: 02/TEH 99/PM 11.6-12.6
PROJECT ID: LOS MOLINOS PHASE 2 - CORE

SCALE: 1" = 5' Horiz.
1" = 5' Vert.

All Dimensions are US Survey Feet

"A1" LINE CROSS SECTIONS

SHEET 102 OF 172

FOR EARTHWORK DEVELOPMENT ONLY

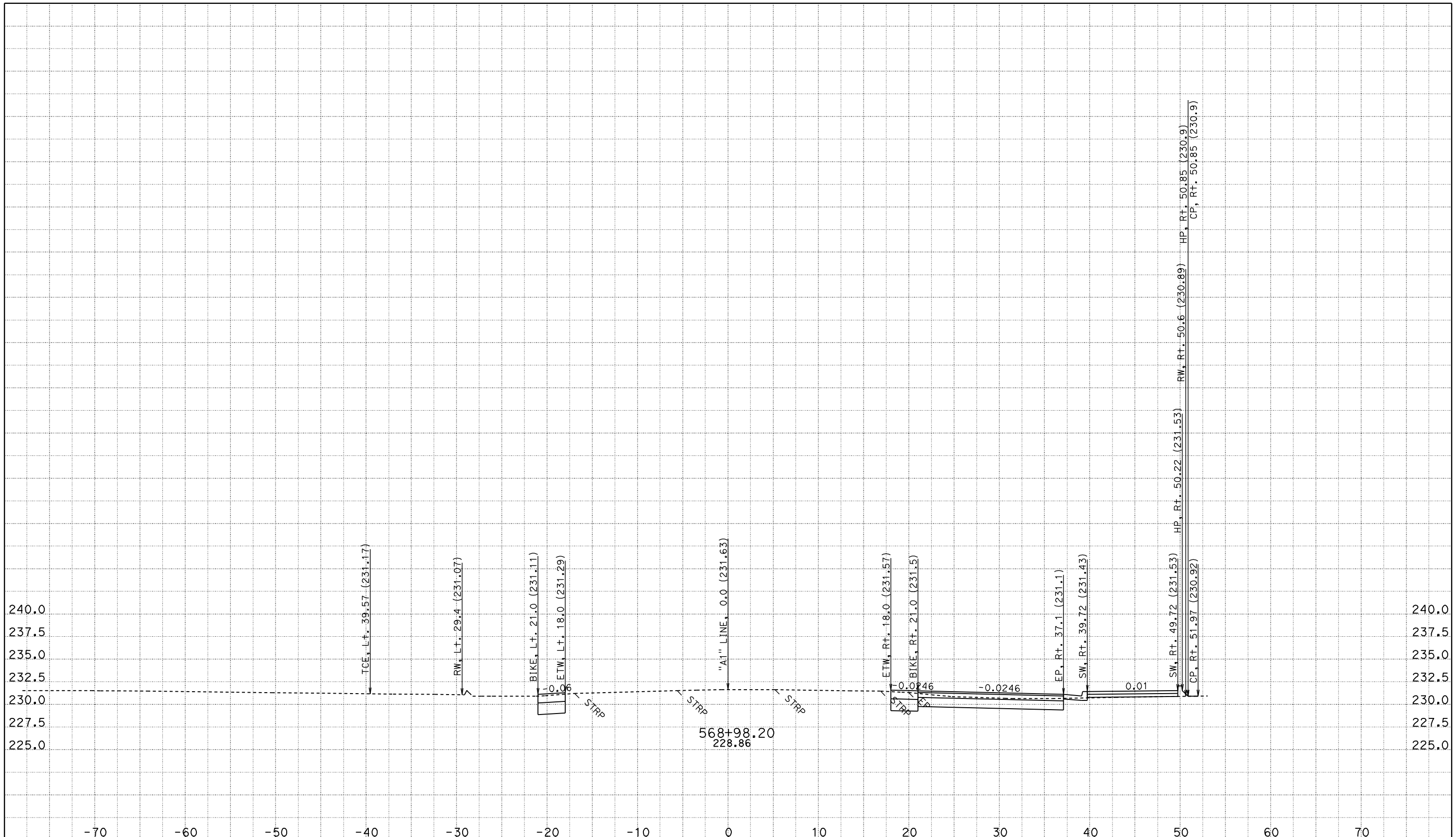

CREATED BY: JASTEFFAN
DATE: 11/3/2011
KC Project: 4C580

CONTRACT: 02-4C58U
DIST/CO/RTE/PM: 02/TEH 99/PM 11.6-12.6
File: D:\DesignProjects\LosMolinos2*C580\a1_core.ear PROJECT ID: LOS MOLINOS PHASE 2 - CORE

SCALE: 1" = 5' Horiz.
1" = 5' Vert.

All Dimensions are US Survey Feet

"A1" LINE CROSS SECTIONS

SHEET 103 OF 172

FOR EARTHWORK DEVELOPMENT ONLY

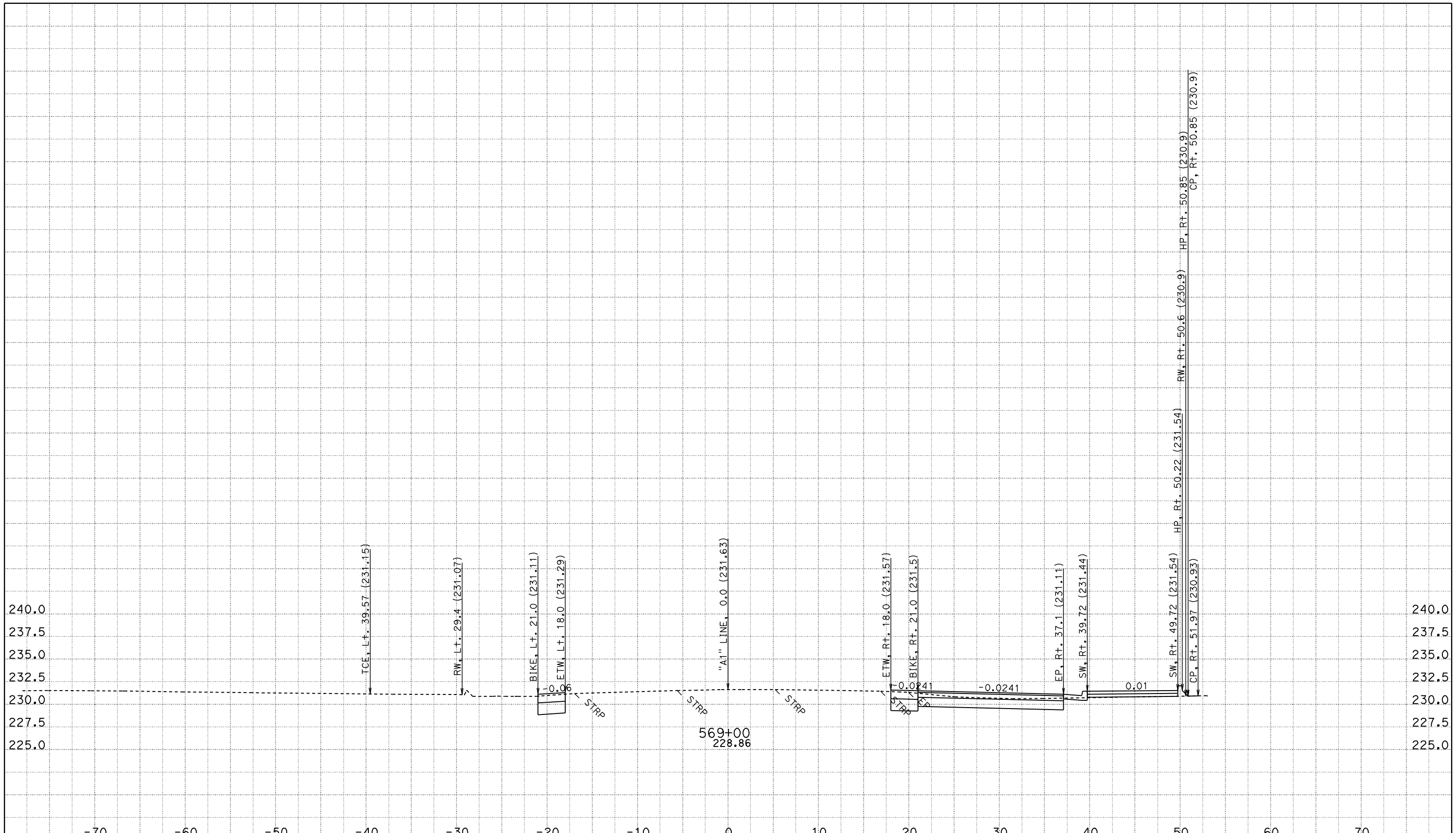

CREATED BY: JASTEFFAN
DATE: 11/3/2011
KC Project: 4C580

CONTRACT: 02-4C58U
DIST/CO/RTE/PM: 02/TEH 99/PM 11.6-12.6
File: D:\DesignProjects\LosMolinos2*C580\a1_core.ear PROJECT ID: LOS MOLINOS PHASE 2 - CORE

SCALE: 1" = 5' Horiz.
1" = 5' Vert.

All Dimensions are US Survey Feet

"A1" LINE CROSS SECTIONS

SHEET 104 OF 172

FOR EARTHWORK DEVELOPMENT ONLY

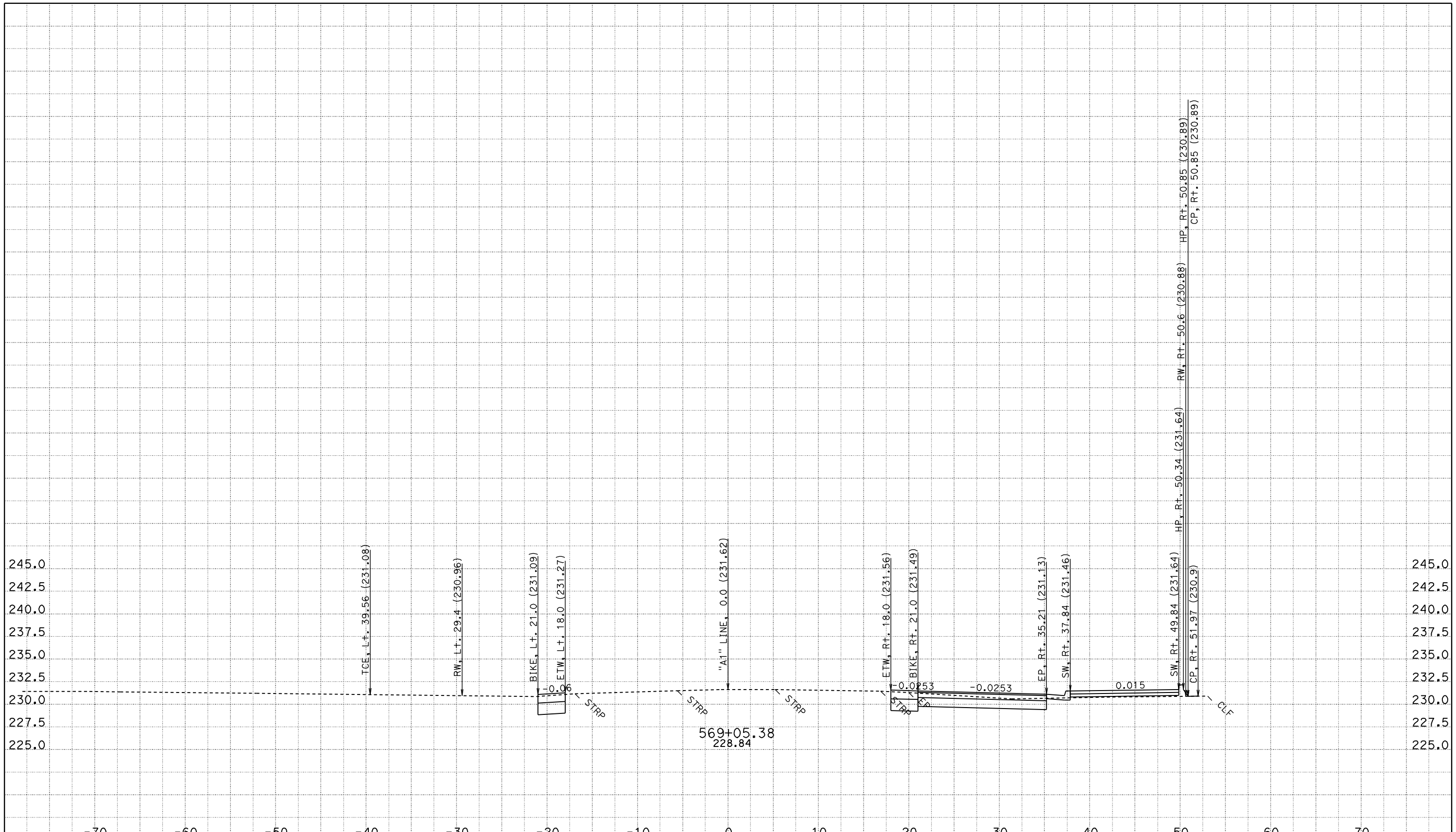

CREATED BY: JASTEFFAN
DATE: 11/3/2011
KC Project: 4C580 File: D:\DesignProjects\LosMolinos2*C580\a1_core.ear

CONTRACT: 02-4C58U
DIST/CO/RTE/PM: 02/TEH 99/PM 11.6-12.6
PROJECT ID: LOS MOLINOS PHASE 2 - CORE

SCALE: 1" = 5' Horiz.
1" = 5' Vert.

All Dimensions are US Survey Feet

"A1" LINE CROSS SECTIONS

SHEET 105 OF 172

FOR EARTHWORK DEVELOPMENT ONLY

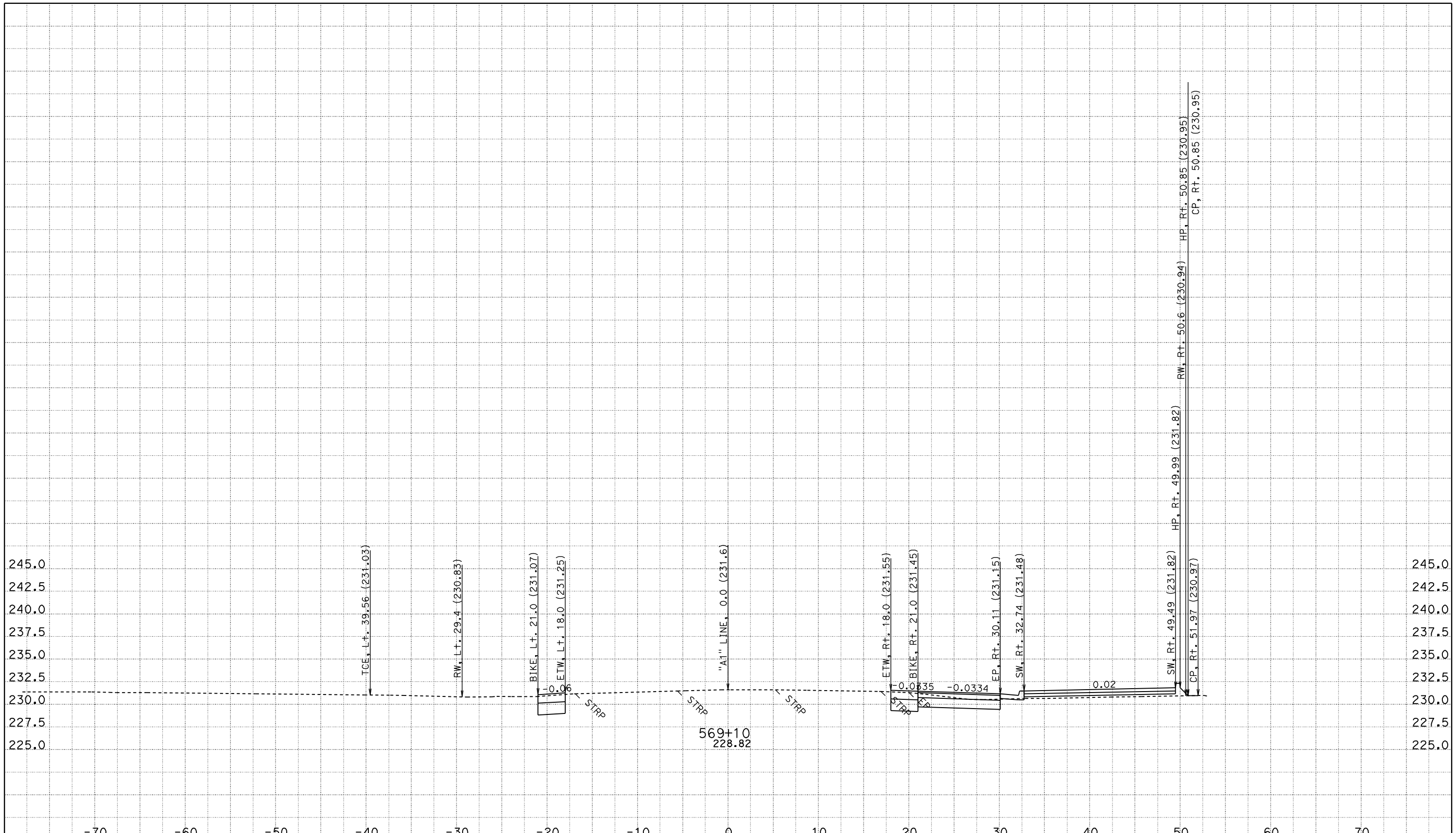

CREATED BY: JASTEFFAN
DATE: 11/3/2011
KC Project: 4C580

CONTRACT: 02-4C58U
DIST/CO/RTE/PM: 02/TEH 99/PM 11.6-12.6
File: D:\DesignProjects\LosMolinos2*C580\a1_core.ear PROJECT ID: LOS MOLINOS PHASE 2 - CORE

SCALE: 1" = 5' Horiz.
1" = 5' Vert.

All Dimensions are US Survey Feet

"A1" LINE CROSS SECTIONS

SHEET 106 OF 172

FOR EARTHWORK DEVELOPMENT ONLY

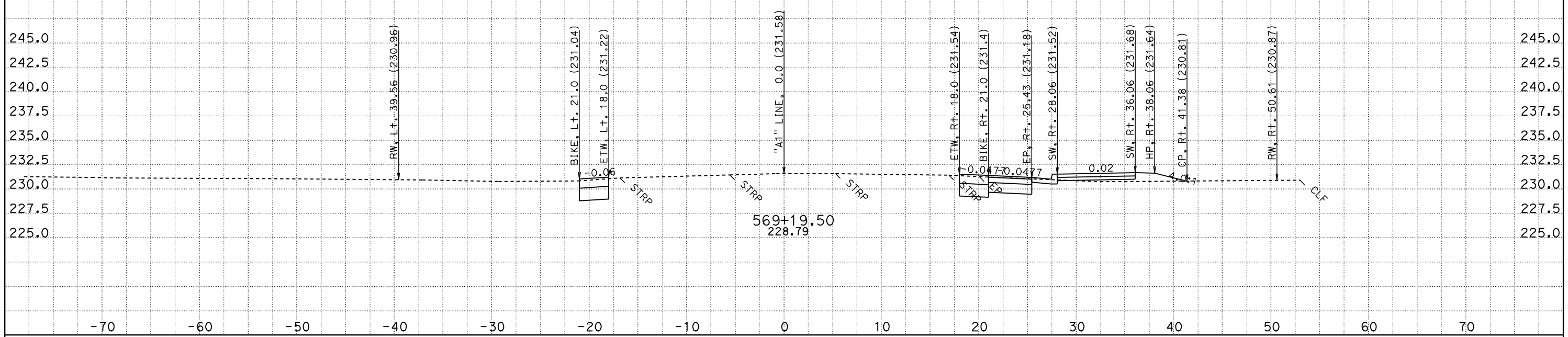

CREATED BY: JASTEFFAN
DATE: 11/3/2011
KC Project: 4C580 File: D:\DesignProjects\LosMolinos2*C580\a1_core.ear

CONTRACT: 02-4C58U
DIST/CO/RTE/PM: 02/TEH 99/PM 11.6-12.6
PROJECT ID: LOS MOLINOS PHASE 2 - CORE

SCALE: 1" = 5' Horiz.
1" = 5' Vert.

All Dimensions are US Survey Feet

"A1" LINE CROSS SECTIONS

SHEET 107 OF 172

FOR EARTHWORK DEVELOPMENT ONLY

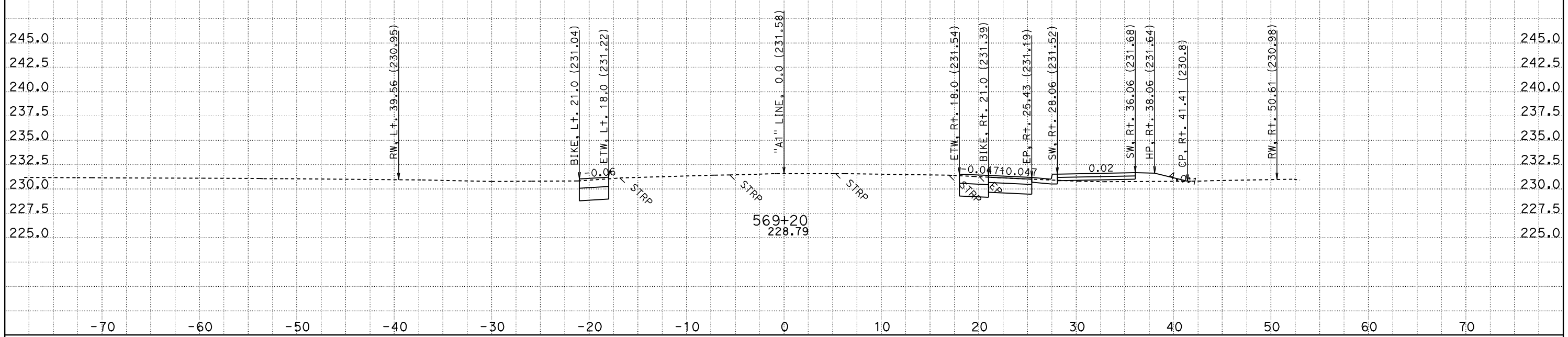

CREATED BY: JASTEFFAN
DATE: 11/3/2011
KC Project: 4C580 File: D:\DesignProjects\LosMolinos2*C580\a1_core.ear

CONTRACT: 02-4C58U
DIST/CO/RTE/PM: 02/TEH 99/PM 11.6-12.6
PROJECT ID: LOS MOLINOS PHASE 2 - CORE

SCALE: 1" = 5' Horiz.
1" = 5' Vert.

All Dimensions are US Survey Feet

"A1" LINE
CROSS SECTIONS

FOR EARTHWORK DEVELOPMENT ONLY

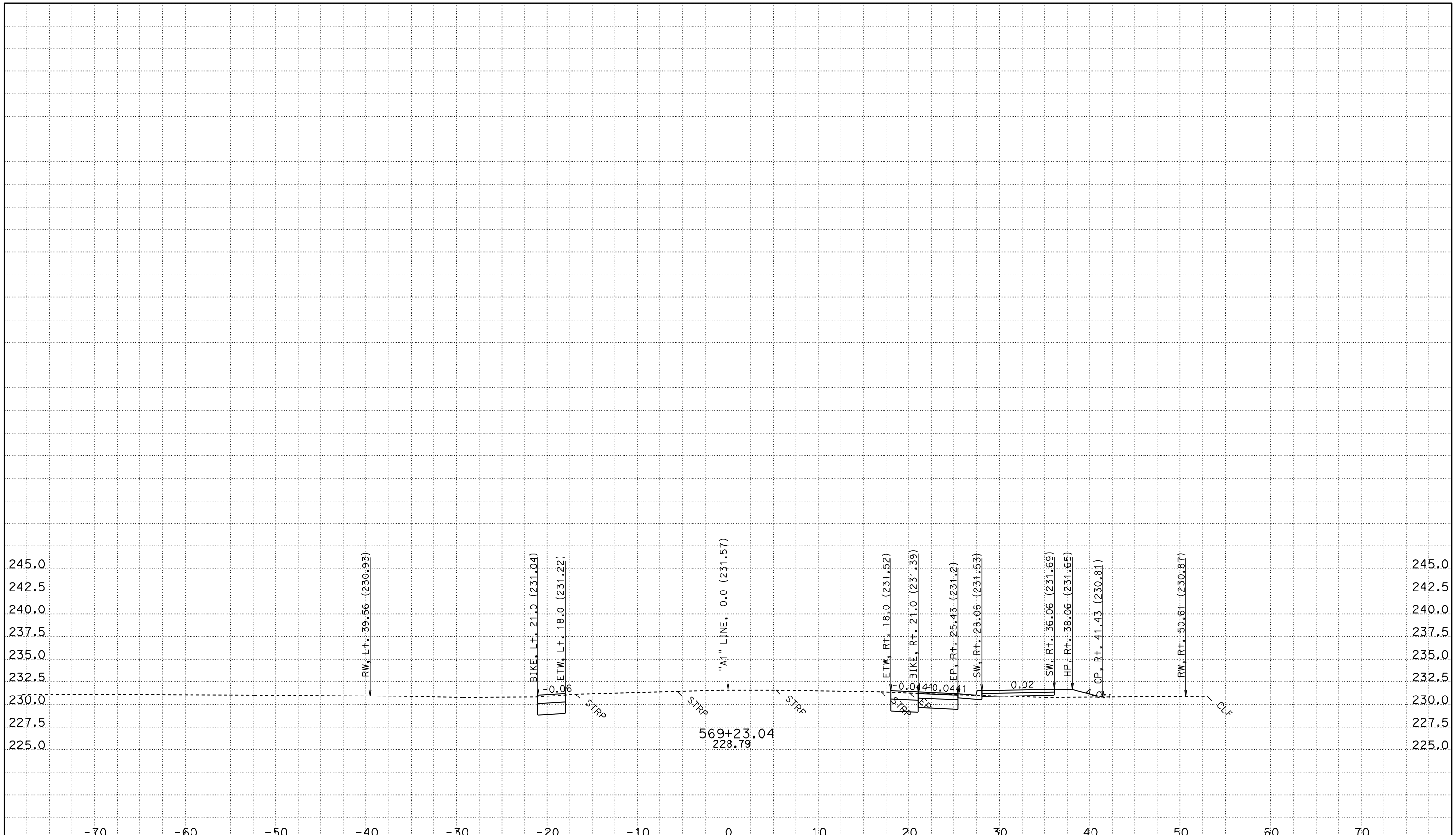

CREATED BY: JASTEFFAN
DATE: 11/3/2011
KC Project: 4C580 File: D:\DesignProjects\LosMolinos2*C580\a1_core.ear

CONTRACT: 02-4C58U
DIST/CO/RTE/PM: 02/TEH 99/PM 11.6-12.6
PROJECT ID: LOS MOLINOS PHASE 2 - CORE

SCALE: 1" = 5' Horiz.
1" = 5' Vert.

All Dimensions are US Survey Feet

"A1" LINE
CROSS SECTIONS

FOR EARTHWORK DEVELOPMENT ONLY

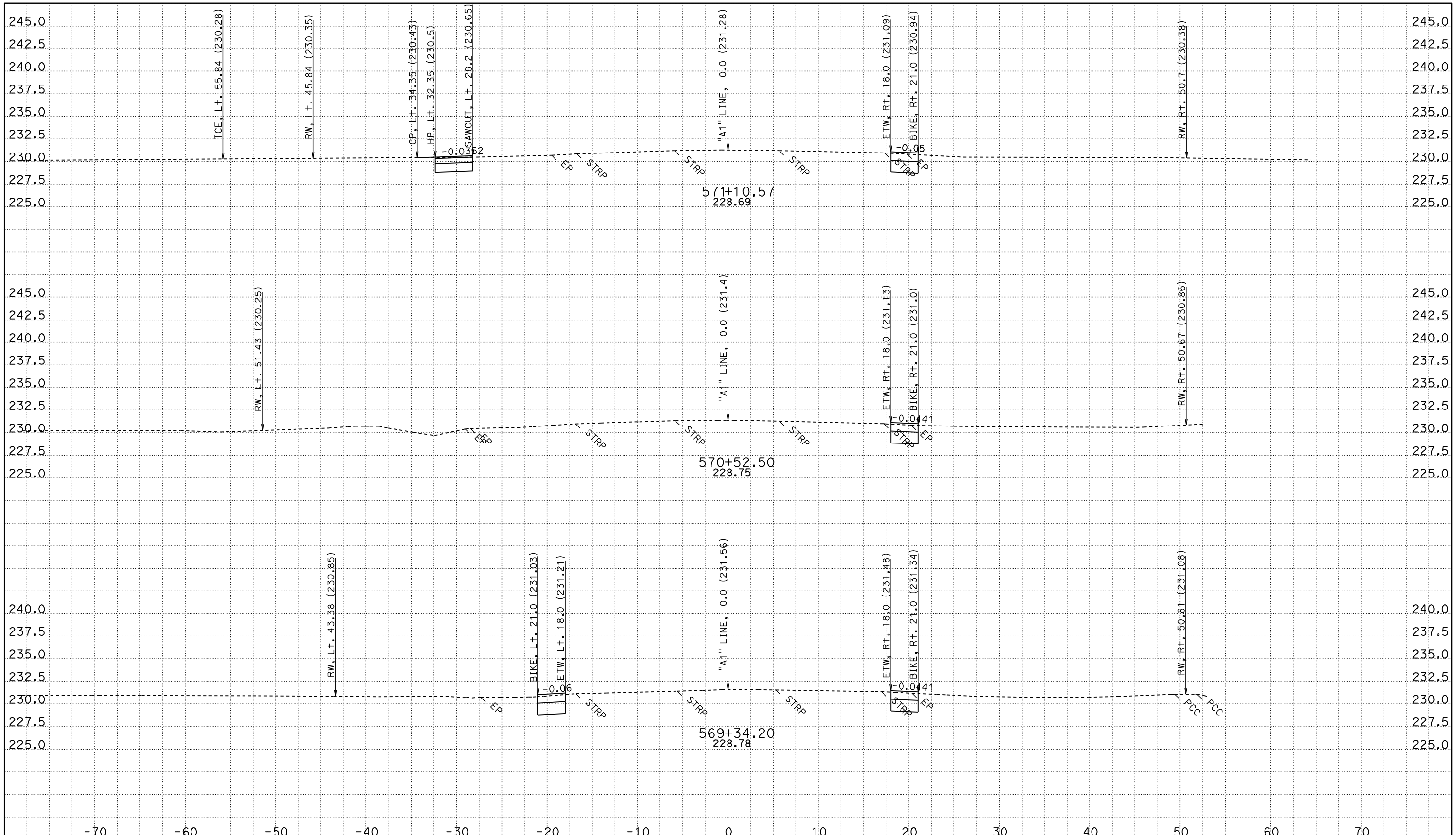

CREATED BY: JASTEFFAN
DATE: 11/3/2011
KC Project: 4C580 File: D:\DesignProjects\LosMolinos2*C580\a1_core.ear

CONTRACT: 02-4C58U
DIST/CO/RTE/PM: 02/TEH 99/PM 11.6-12.6
PROJECT ID: LOS MOLINOS PHASE 2 - CORE

SCALE: 1" = 5' Horiz.
1" = 5' Vert.

All Dimensions are US Survey Feet

"A1" LINE
CROSS SECTIONS

FOR EARTHWORK DEVELOPMENT ONLY

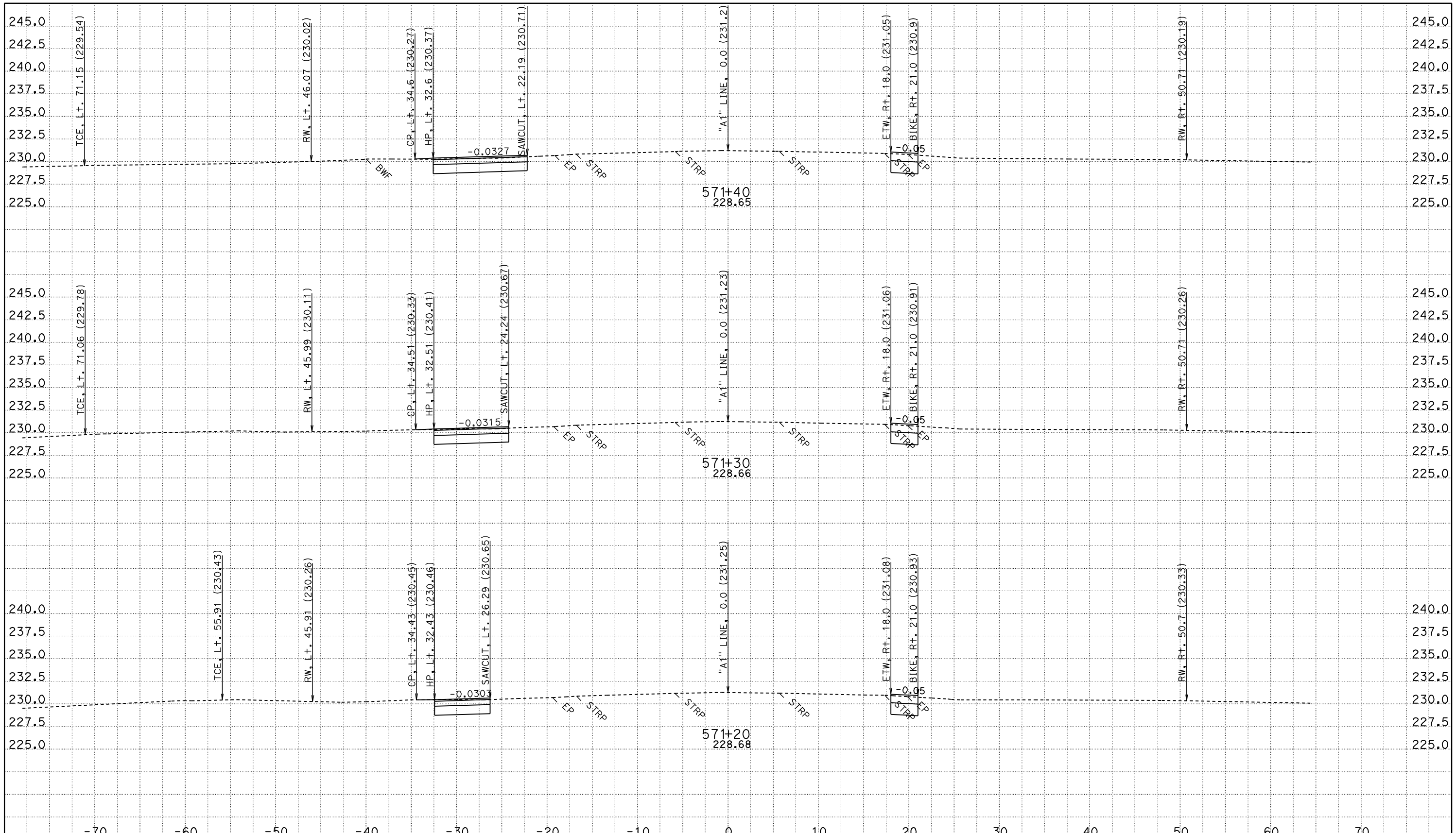

CREATED BY: JASTEFFAN
DATE: 11/3/2011
KC Project: 4C580

CONTRACT: 02-4C58U
DIST/CO/RTE/PM: 02/TEH 99/PM 11.6-12.6
File: D:\DesignProjects\LosMolinos2*C580\a1_core.ear PROJECT ID: LOS MOLINOS PHASE 2 - CORE

SCALE: 1" = 5' Horiz.
1" = 5' Vert.

All Dimensions are US Survey Feet

"A1" LINE
CROSS SECTIONS

FOR EARTHWORK DEVELOPMENT ONLY

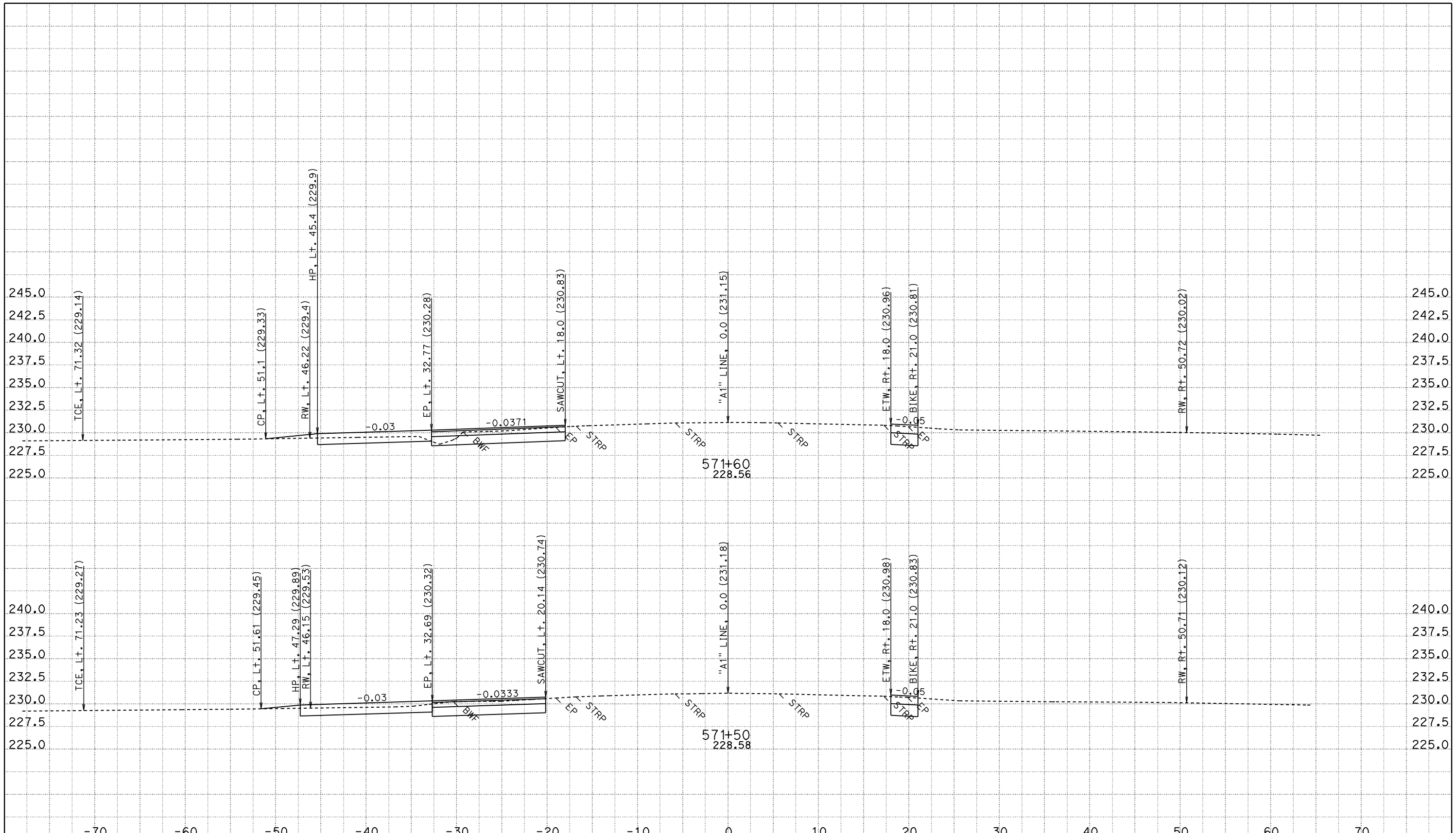

CREATED BY: JASTEFFAN
DATE: 11/3/2011
KC Project: 4C580

CONTRACT: 02-4C58U
DIST/CO/RTE/PM: 02/TEH 99/PM 11.6-12.6
File: D:\DesignProjects\LosMolinos2*C580\a1_core.ear PROJECT ID: LOS MOLINOS PHASE 2 - CORE

SCALE: 1" = 5' Horiz.
1" = 5' Vert.

All Dimensions are US Survey Feet

"A1" LINE
CROSS SECTIONS

FOR EARTHWORK DEVELOPMENT ONLY

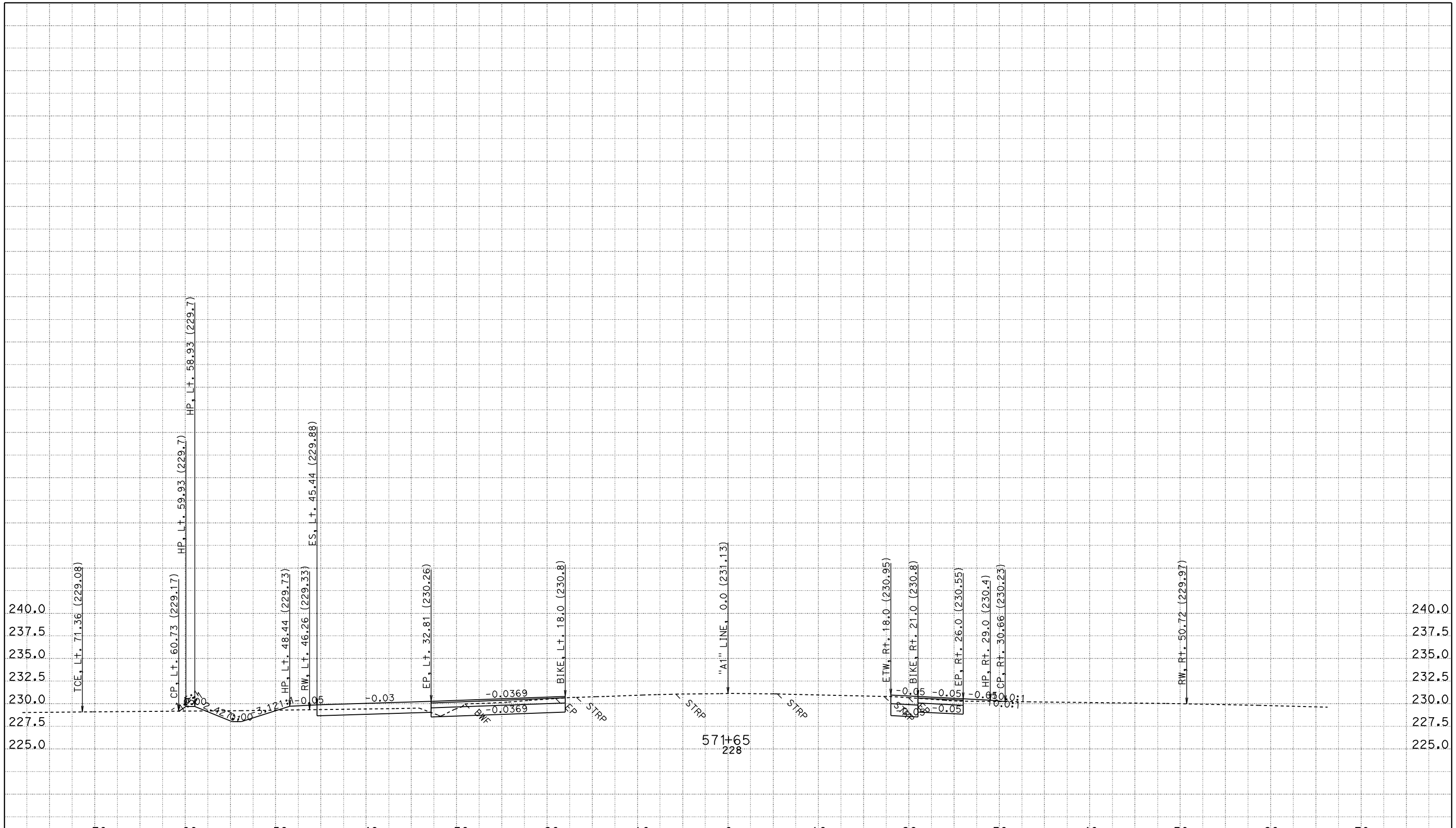

CREATED BY: JASTEFFAN
DATE: 11/3/2011
KC Project: 4C580 File: D:\DesignProjects\LosMolinos2*C580\a1_core.ear

CONTRACT: 02-4C58U
DIST/CO/RTE/PM: 02/TEH 99/PM 11.6-12.6
PROJECT ID: LOS MOLINOS PHASE 2 - CORE

SCALE: 1" = 5' Horiz.
1" = 5' Vert.

All Dimensions are US Survey Feet

"A1" LINE CROSS SECTIONS

SHEET 113 OF 172

FOR EARTHWORK DEVELOPMENT ONLY

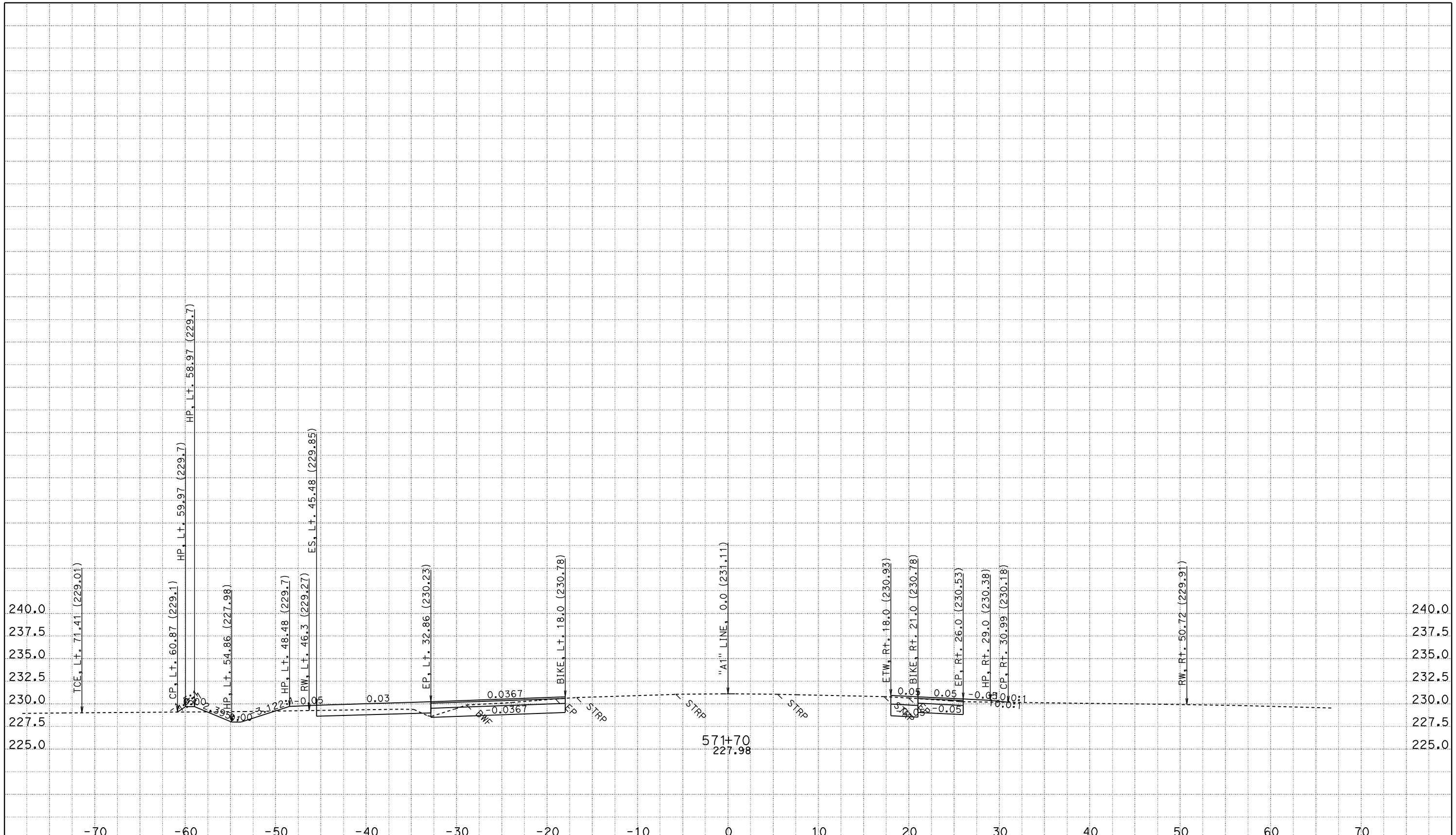

CREATED BY: JASTEFFAN
DATE: 11/3/2011
KC Project: 4C580 File: D:\DesignProjects\LosMolinos2*C580\a1_core.ear

CONTRACT: 02-4C58U
DIST/CO/RTE/PM: 02/TEH 99/PM 11.6-12.6
PROJECT ID: LOS MOLINOS PHASE 2 - CORE

SCALE: 1" = 5' Horiz.
1" = 5' Vert.

All Dimensions are US Survey Feet

"A1" LINE CROSS SECTIONS

SHEET 114 OF 172

FOR EARTHWORK DEVELOPMENT ONLY

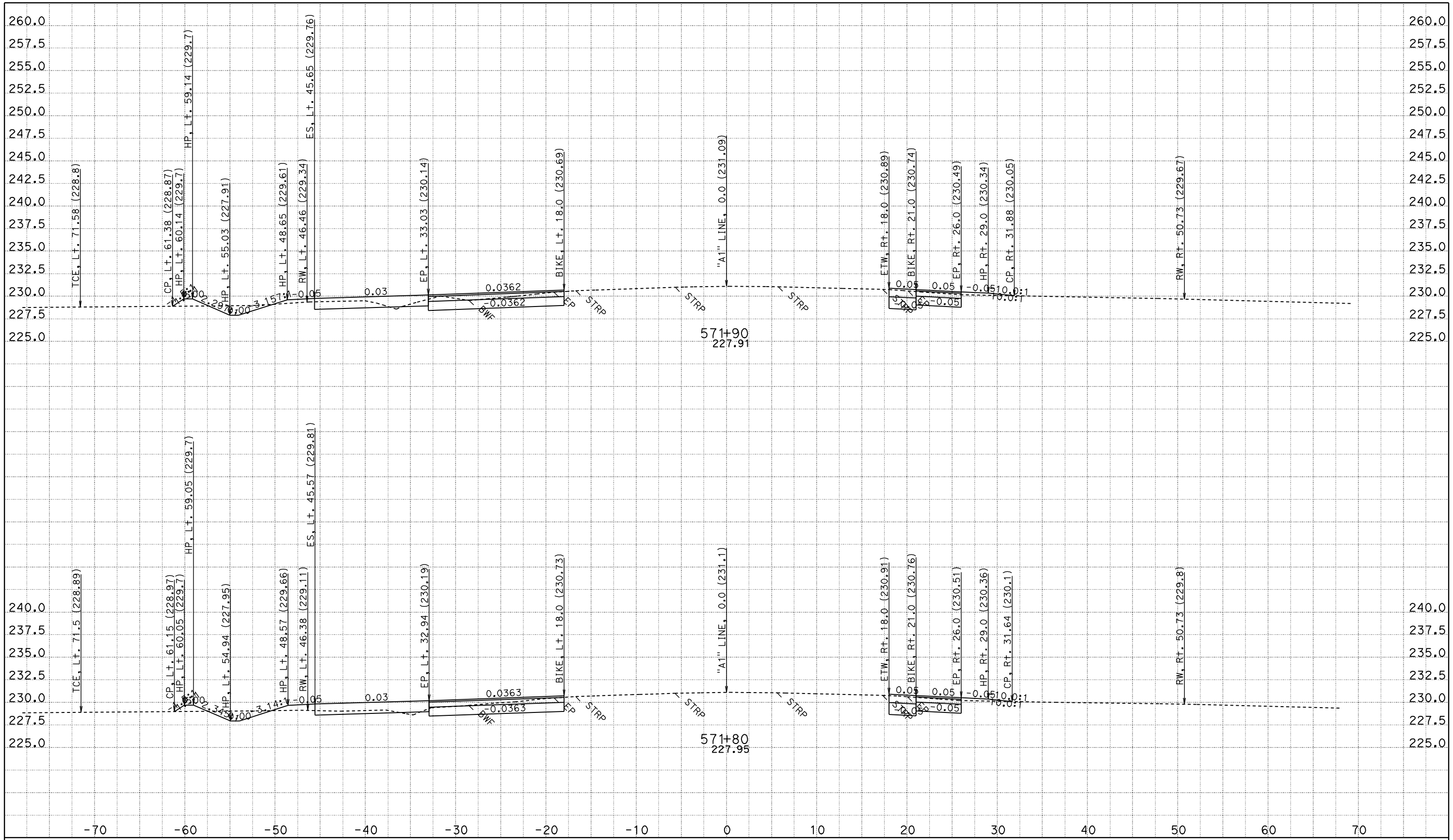

CREATED BY: JASTEFFAN
DATE: 11/3/2011
KC Project: 4C580

CONTRACT: 02-4C58U
DIST/CO/RTE/PM: 02/TEH 99/PM 11.6-12.6
File: D:\DesignProjects\LosMolinos2*C580\a1_core.ear PROJECT ID: LOS MOLINOS PHASE 2 - CORE

SCALE: 1" = 5' Horiz.
1" = 5' Vert.

All Dimensions are US Survey Feet

"A1" LINE CROSS SECTIONS

SHEET 115 OF 172

FOR EARTHWORK DEVELOPMENT ONLY

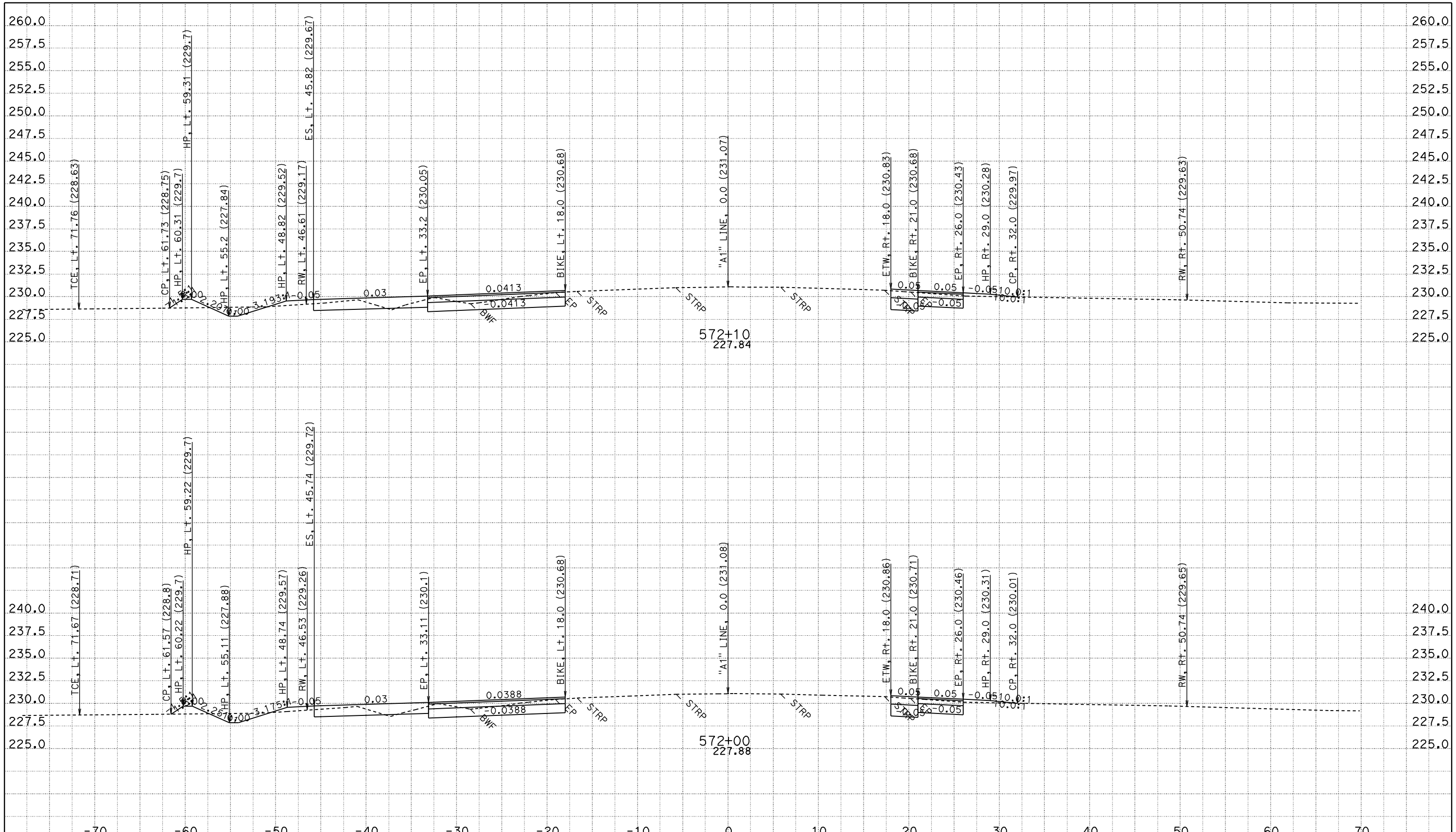

CREATED BY: JASTEFFAN
DATE: 11/3/2011
KC Project: 4C580 File: D:\DesignProjects\LosMolinos2*C580\a1_core.ear

CONTRACT: 02-4C58U
DIST/CO/RTE/PM: 02/TEH 99/PM 11.6-12.6
PROJECT ID: LOS MOLINOS PHASE 2 - CORE

SCALE: 1" = 5' Horiz.
1" = 5' Vert.

All Dimensions are US Survey Feet

"A1" LINE CROSS SECTIONS

SHEET 116 OF 172

FOR EARTHWORK DEVELOPMENT ONLY

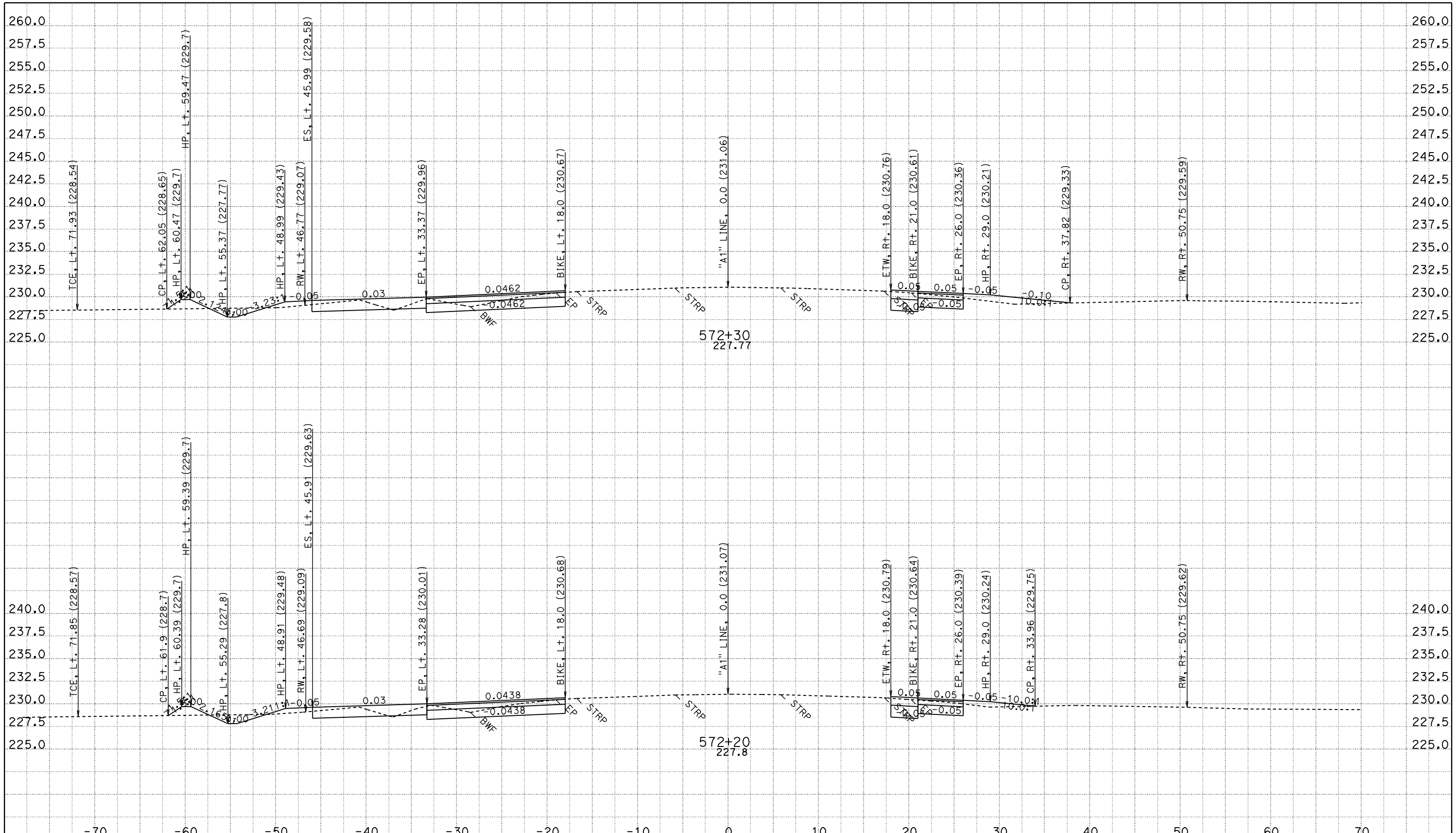

CREATED BY: JASTEFFAN
DATE: 11/3/2011
KC Project: 4C580

CONTRACT: 02-4C58U
DIST/CO/RTE/PM: 02/TEH 99/PM 11.6-12.6
File: D:\DesignProjects\LosMolinos2*C580\a1_core.ear PROJECT ID: LOS MOLINOS PHASE 2 - CORE

SCALE: 1" = 5' Horiz.
1" = 5' Vert.

All Dimensions are US Survey Feet

"A1" LINE CROSS SECTIONS

SHEET 117 OF 172

FOR EARTHWORK DEVELOPMENT ONLY

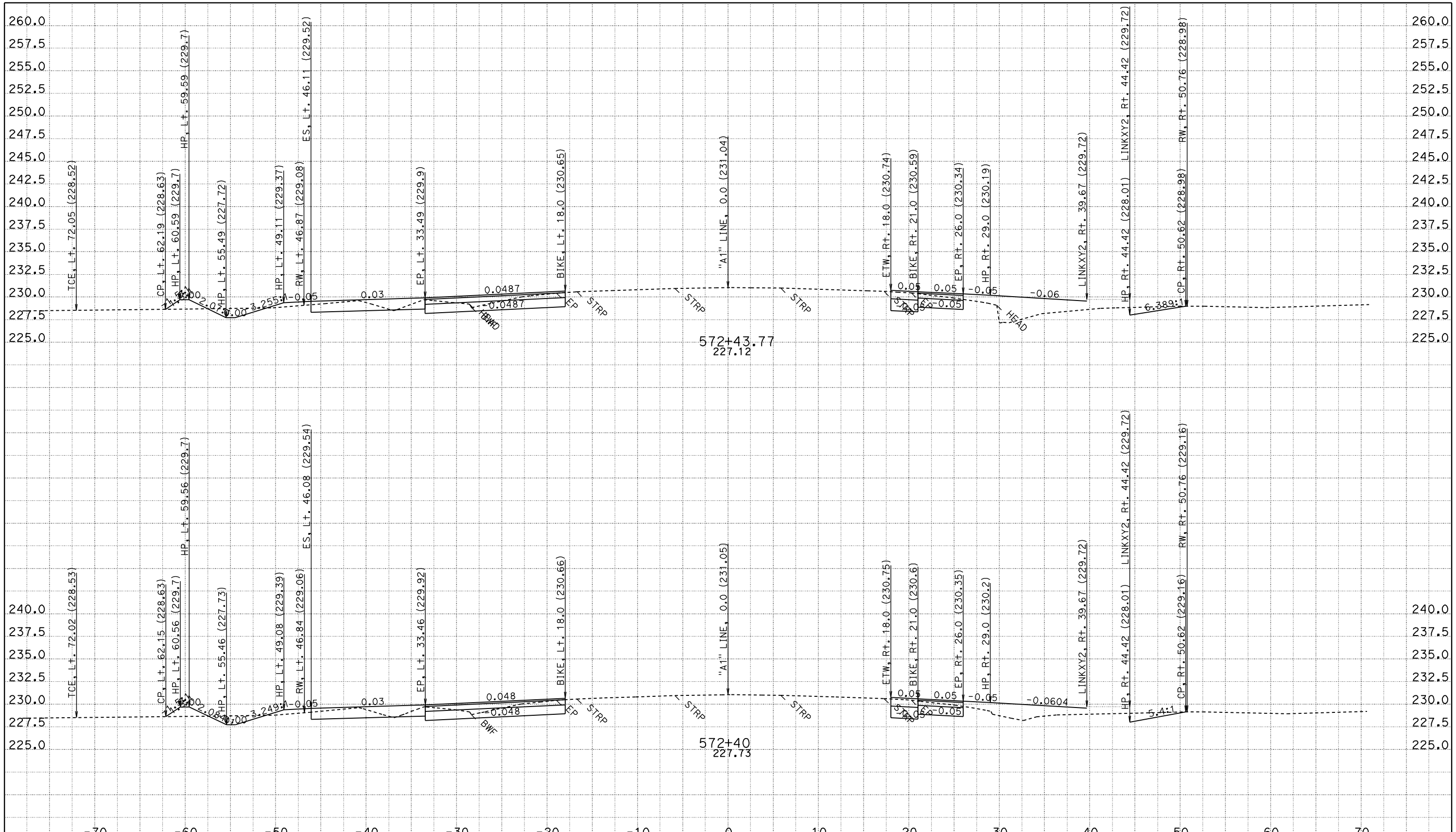

CREATED BY: JASTEFFAN
DATE: 11/3/2011
KC Project: 4C580

CONTRACT: 02-4C58U
DIST/CO/RTE/PM: 02/TEH 99/PM 11.6-12.6
File: D:\DesignProjects\LosMolinos2*C580\a1_core.ear PROJECT ID: LOS MOLINOS PHASE 2 - CORE

SCALE: 1" = 5' Horiz.
1" = 5' Vert.

All Dimensions are US Survey Feet

"A1" LINE CROSS SECTIONS

SHEET 118 OF 172

FOR EARTHWORK DEVELOPMENT ONLY

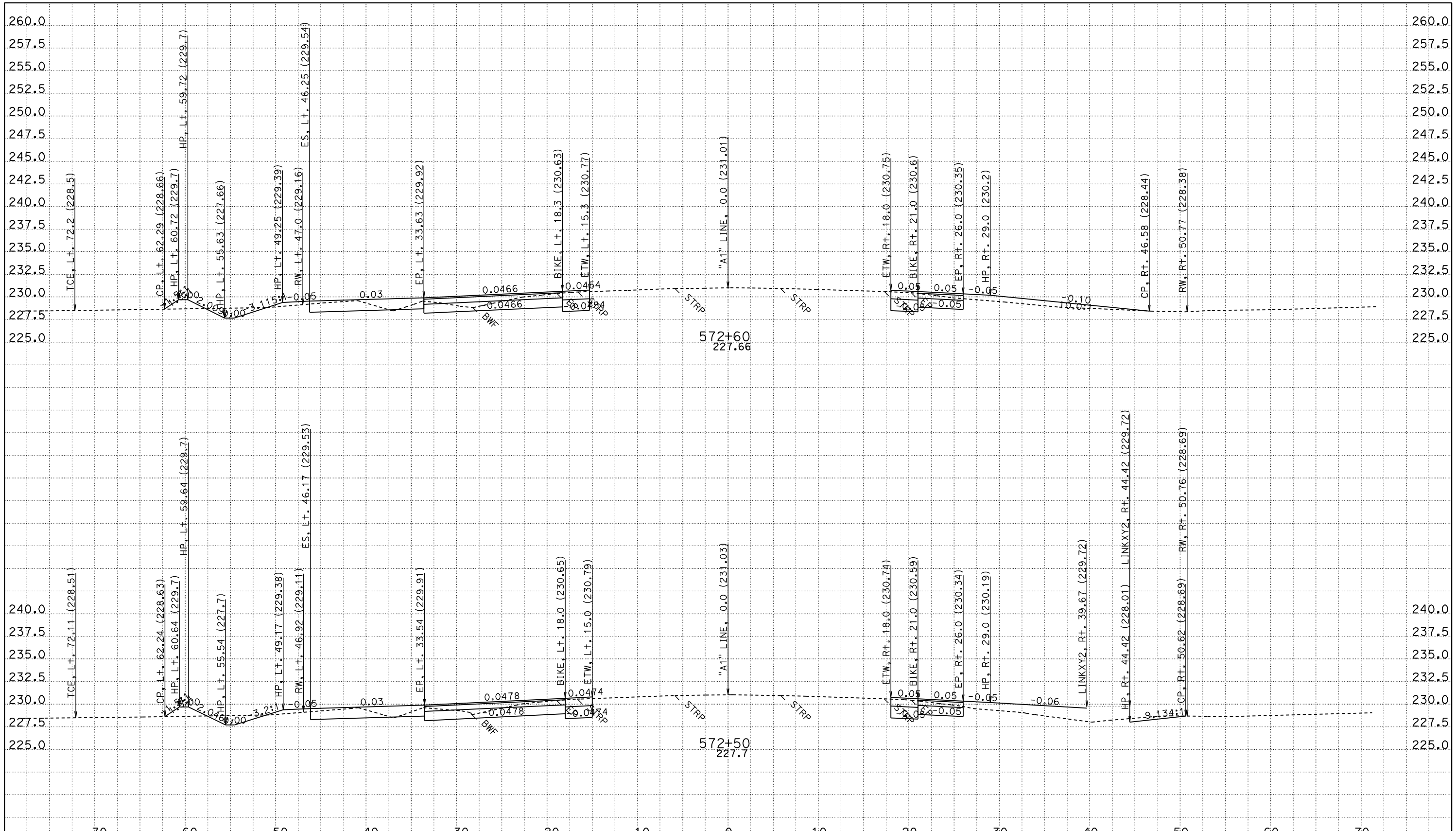

CREATED BY: JASTEFFAN
DATE: 11/3/2011
KC Project: 4C580 File: D:\DesignProjects\LosMolinos2*C580\a1_core.ear

CONTRACT: 02-4C58U
DIST/CO/RTE/PM: 02/TEH 99/PM 11.6-12.6
PROJECT ID: LOS MOLINOS PHASE 2 - CORE

SCALE: 1" = 5' Horiz.
1" = 5' Vert.

All Dimensions are US Survey Feet

"A1" LINE CROSS SECTIONS

SHEET 119 OF 172

FOR EARTHWORK DEVELOPMENT ONLY

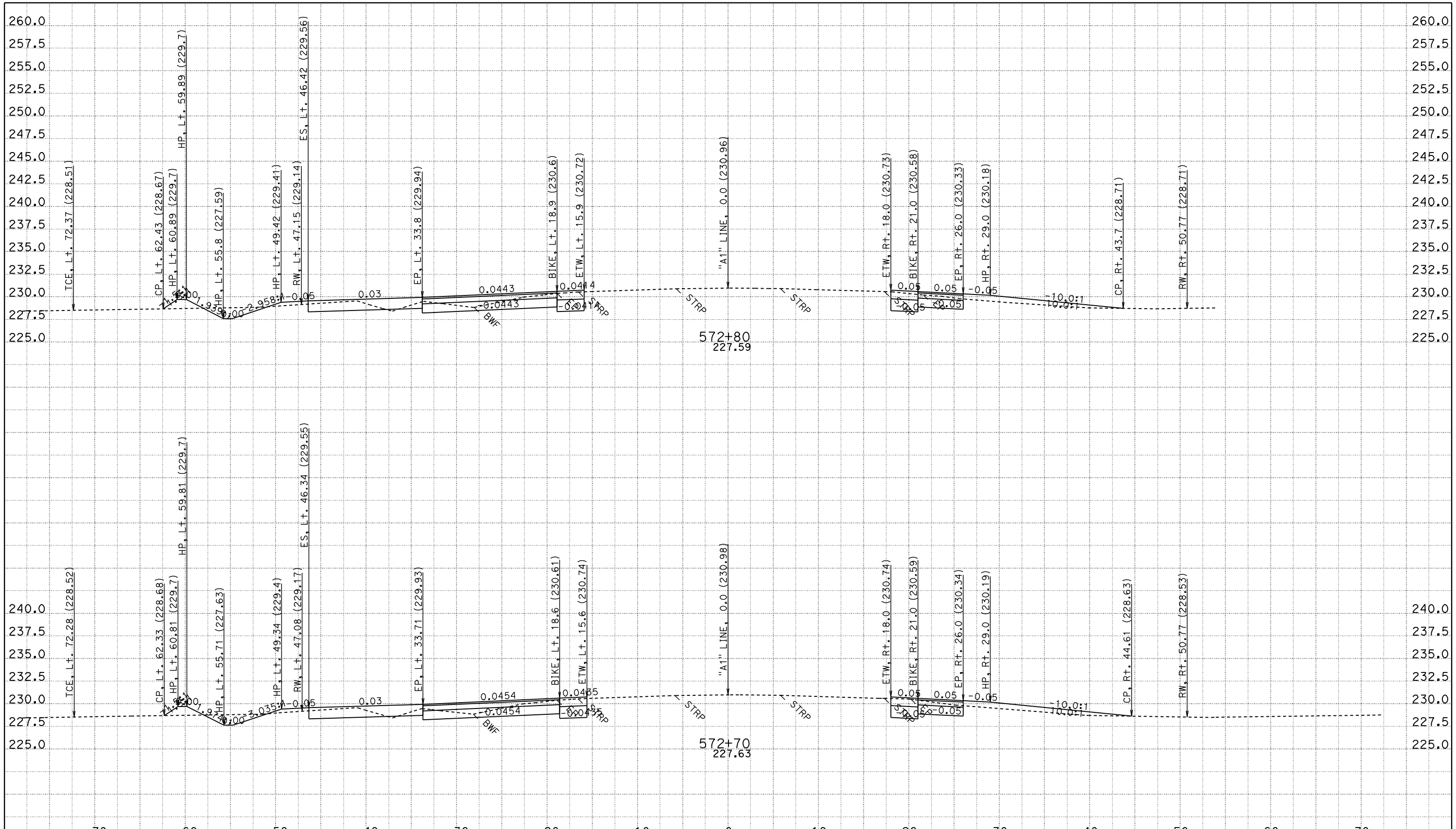

CREATED BY: JASTEFFAN
DATE: 11/3/2011
KC Project: 4C580 File: D:\DesignProjects\LosMolinos2*C580\a1_core.ear

CONTRACT: 02-4C58U
DIST/CO/RTE/PM: 02/TEH 99/PM 11.6-12.6
PROJECT ID: LOS MOLINOS PHASE 2 - CORE

SCALE: 1" = 5' Horiz.
1" = 5' Vert.

All Dimensions are US Survey Feet

"A1" LINE
CROSS SECTIONS

FOR EARTHWORK DEVELOPMENT ONLY

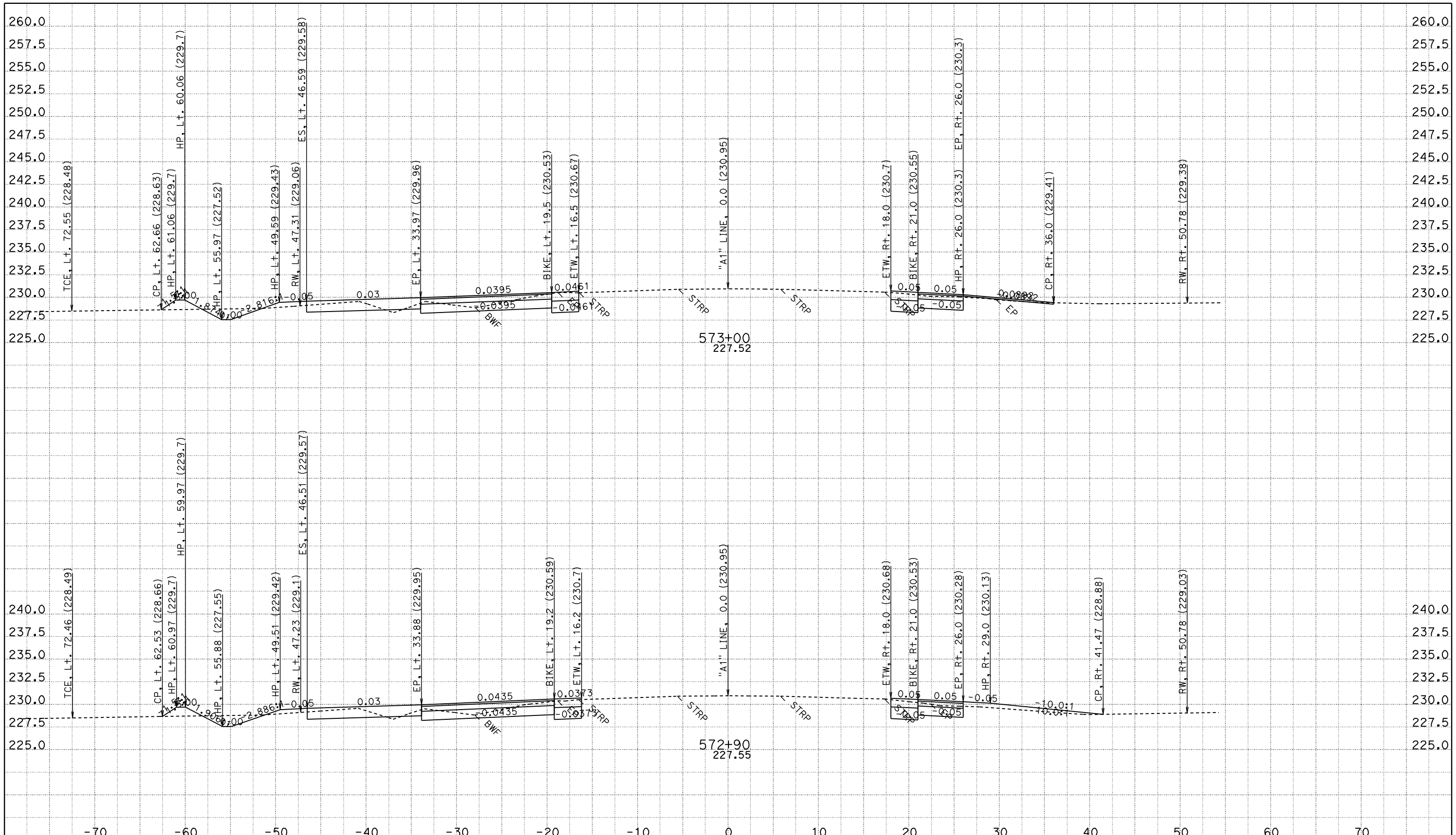

CREATED BY: JASTEFFAN
DATE: 11/3/2011
KC Project: 4C580

CONTRACT: 02-4C58U
DIST/CO/RTE/PM: 02/TEH 99/PM 11.6-12.6
File: D:\DesignProjects\LosMolinos2*C580\a1_core.ear PROJECT ID: LOS MOLINOS PHASE 2 - CORE

SCALE: 1" = 5' Horiz.
1" = 5' Vert.

All Dimensions are US Survey Feet

"A1" LINE
CROSS SECTIONS

FOR EARTHWORK DEVELOPMENT ONLY

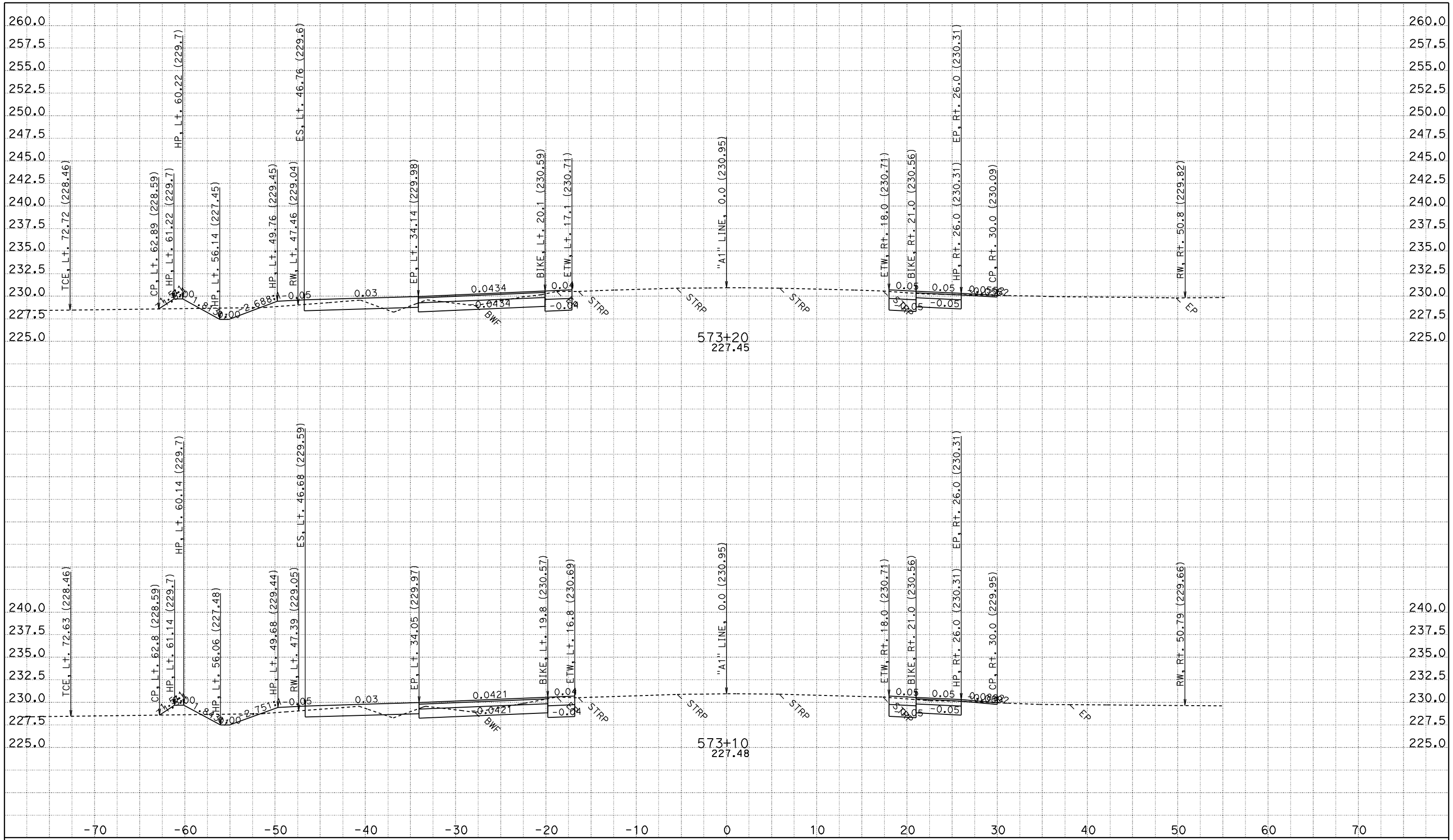

CREATED BY: JASTEFFAN
DATE: 11/3/2011
KC Project: 4C580 File: D:\DesignProjects\LosMolinos2*C580\a1_core.ear

CONTRACT: 02-4C58U
DIST/CO/RTE/PM: 02/TEH 99/PM 11.6-12.6
PROJECT ID: LOS MOLINOS PHASE 2 - CORE

SCALE: 1" = 5' Horiz.
1" = 5' Vert.

All Dimensions are US Survey Feet

"A1" LINE CROSS SECTIONS

SHEET 122 OF 172

FOR EARTHWORK DEVELOPMENT ONLY

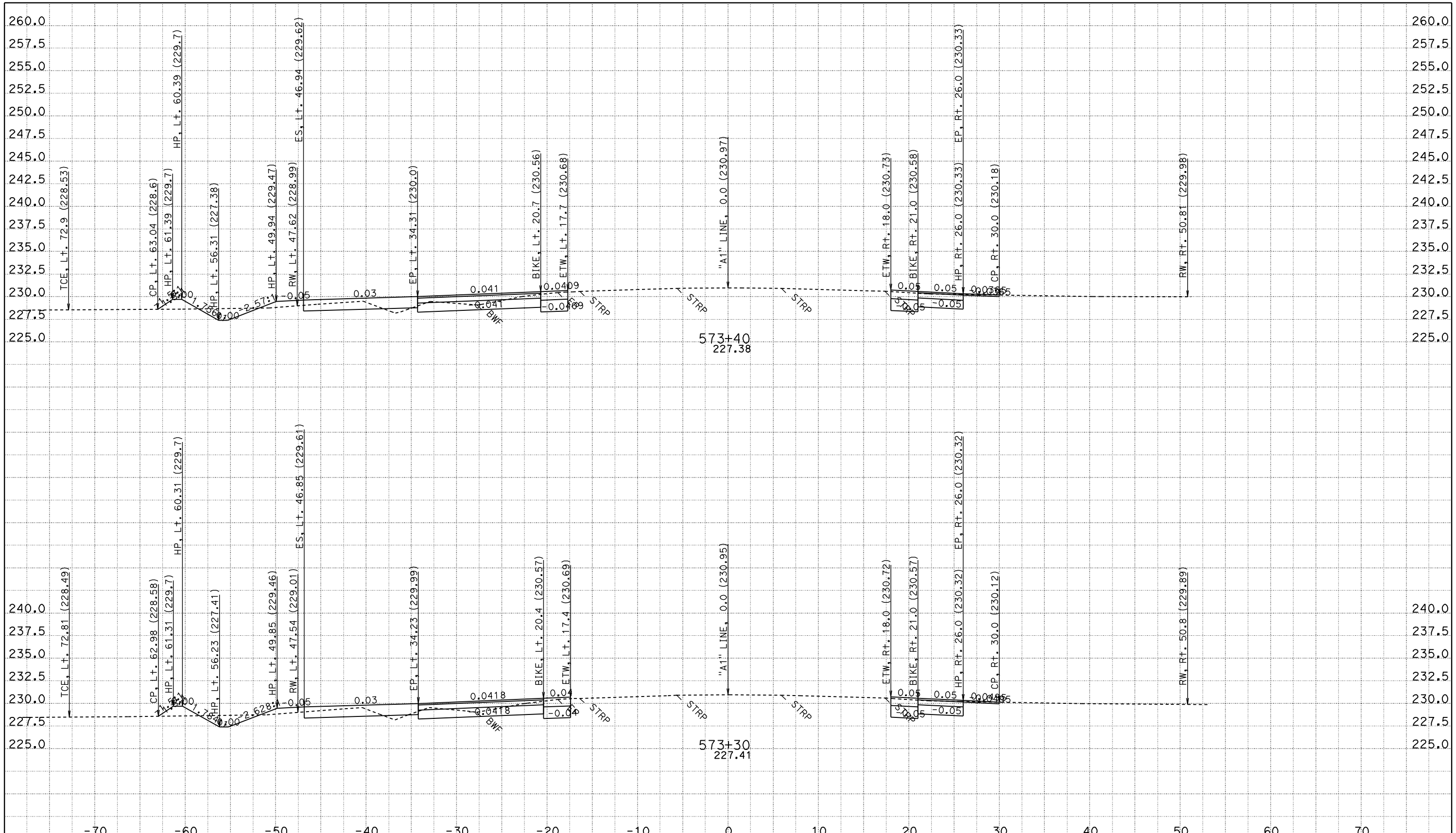

CREATED BY: JASTEFFAN
DATE: 11/3/2011
KC Project: 4C580 File: D:\DesignProjects\LosMolinos2*C580\a1_core.ear

CONTRACT: 02-4C58U
DIST/CO/RTE/PM: 02/TEH 99/PM 11.6-12.6
PROJECT ID: LOS MOLINOS PHASE 2 - CORE

SCALE: 1" = 5' Horiz.
1" = 5' Vert.

All Dimensions are US Survey Feet

"A1" LINE CROSS SECTIONS

SHEET 123 OF 172

FOR EARTHWORK DEVELOPMENT ONLY

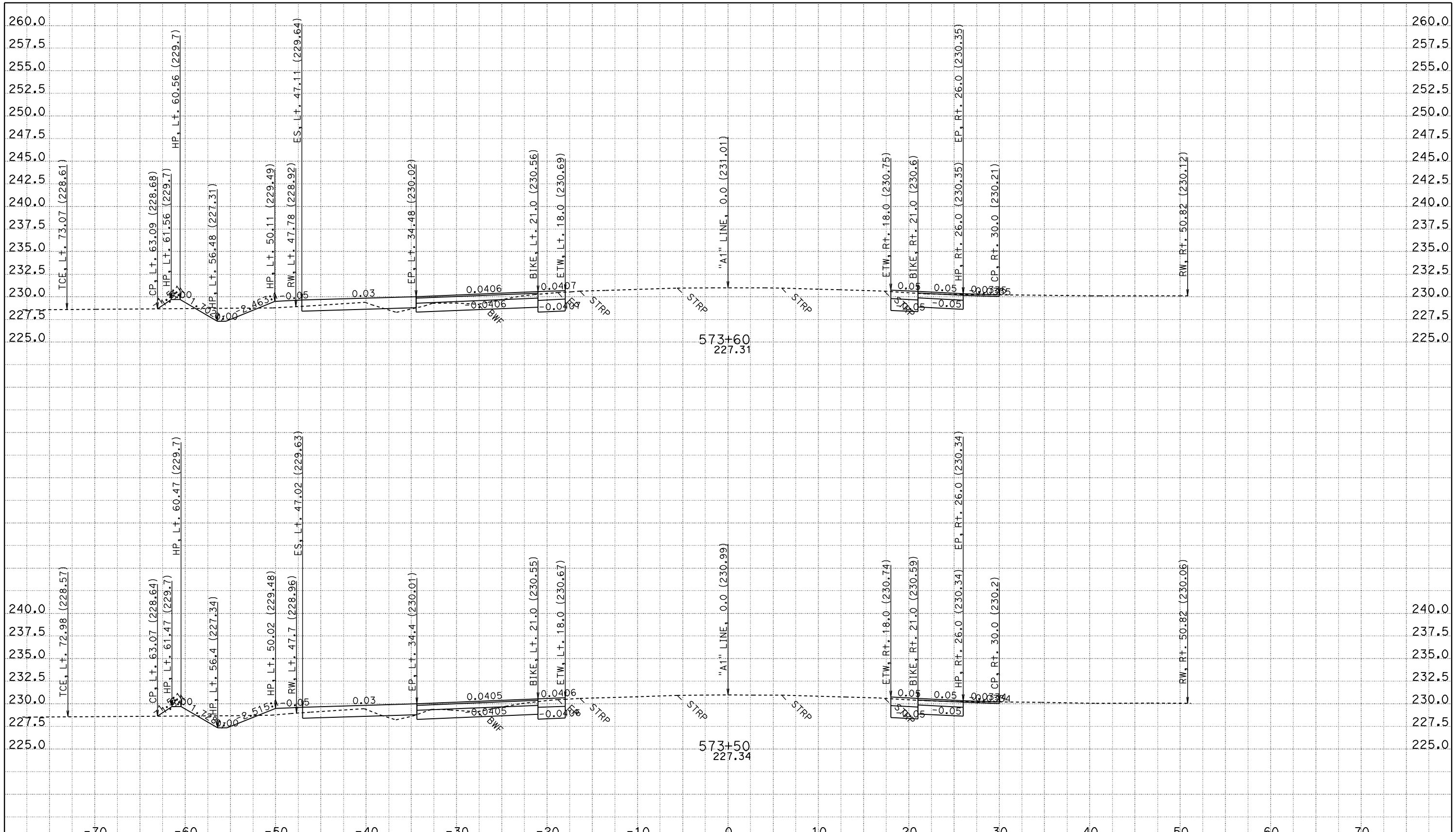

CREATED BY: JASTEFFAN
DATE: 11/3/2011
KC Project: 4C580 File: D:\DesignProjects\LosMolinos2*C580\a1_core.ear

CONTRACT: 02-4C58U
DIST/CO/RTE/PM: 02/TEH 99/PM 11.6-12.6
PROJECT ID: LOS MOLINOS PHASE 2 - CORE

SCALE: 1" = 5' Horiz.
1" = 5' Vert.

All Dimensions are US Survey Feet

"A1" LINE CROSS SECTIONS

FOR EARTHWORK DEVELOPMENT ONLY

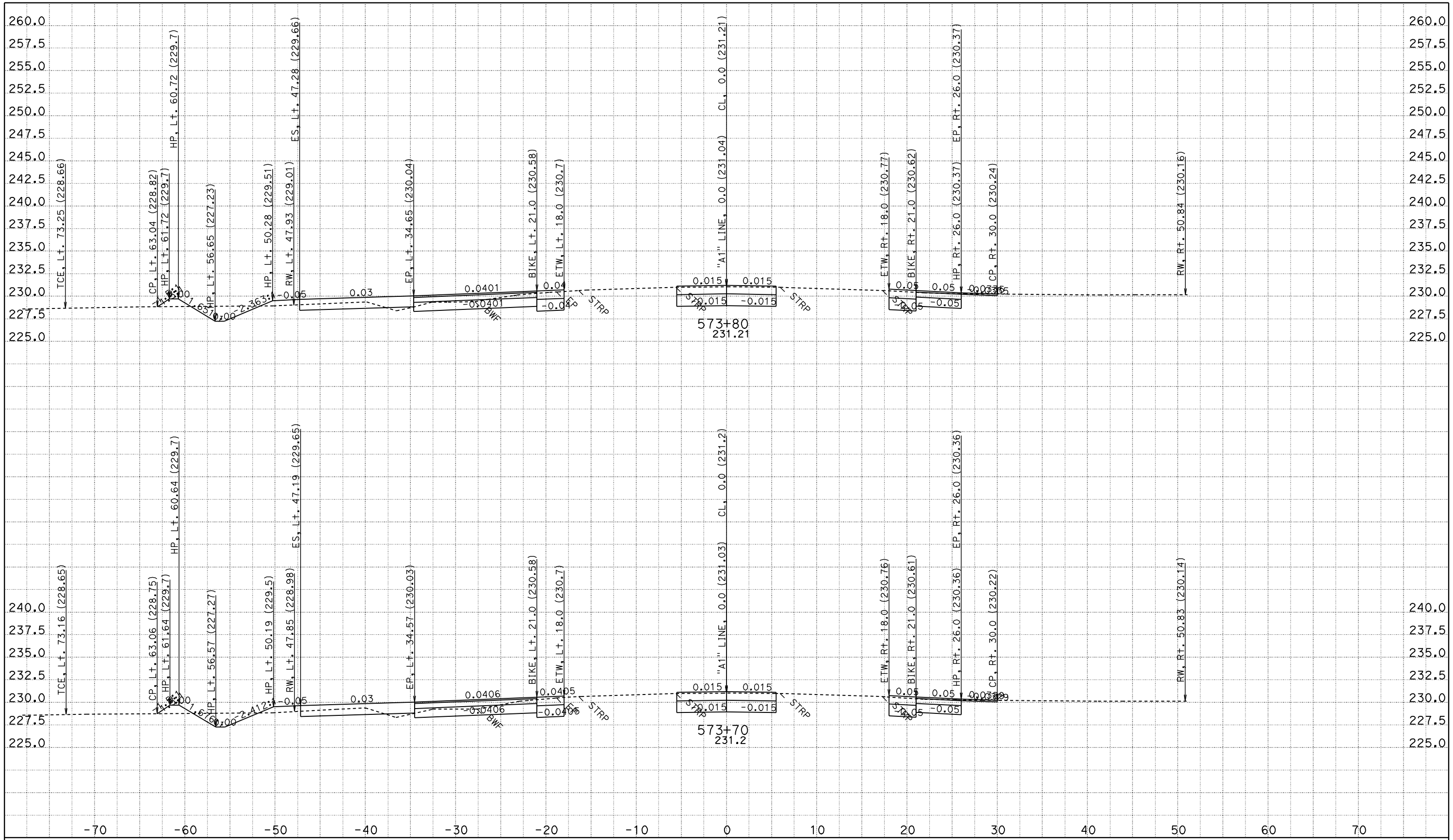

CREATED BY: JASTEFFAN
DATE: 11/3/2011
KC Project: 4C580

CONTRACT: 02-4C58U
DIST/CO/RTE/PM: 02/TEH 99/PM 11.6-12.6
File: D:\DesignProjects\LosMolinos2*C580\a1_core.ear PROJECT ID: LOS MOLINOS PHASE 2 - CORE

SCALE: 1" = 5' Horiz.
1" = 5' Vert.

All Dimensions are US Survey Feet

"A1" LINE
CROSS SECTIONS

FOR EARTHWORK DEVELOPMENT ONLY

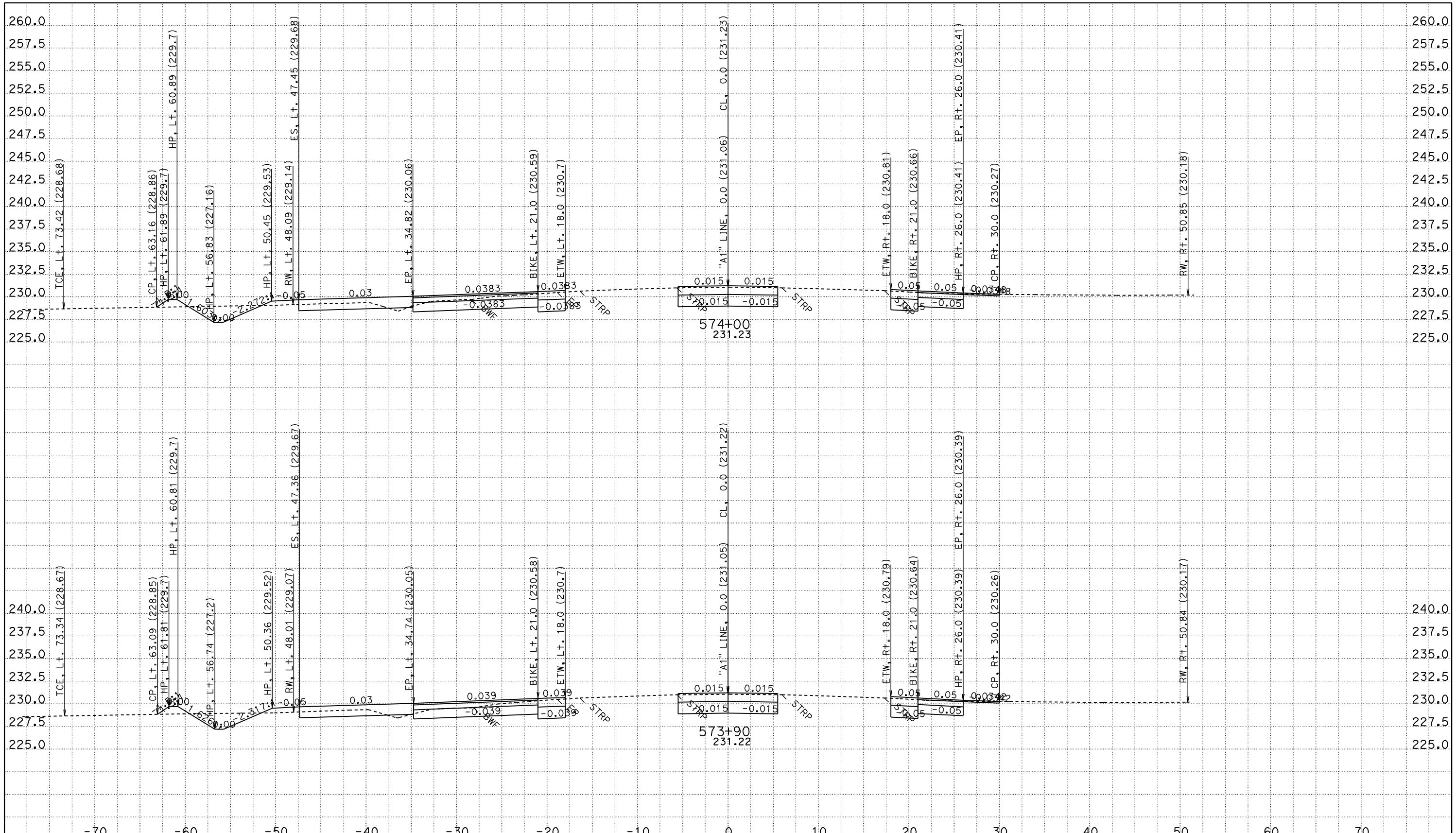

CREATED BY: JASTEFFAN
DATE: 11/3/2011
KC Project: 4C580

CONTRACT: 02-4C58U
DIST/CO/RTE/PM: 02/TEH 99/PM 11.6-12.6
File: D:\DesignProjects\LosMolinos2*C580\a1_core.ear PROJECT ID: LOS MOLINOS PHASE 2 - CORE

SCALE: 1" = 5' Horiz.
1" = 5' Vert.

All Dimensions are US Survey Feet

"A1" LINE CROSS SECTIONS

SHEET 126 OF 172

FOR EARTHWORK DEVELOPMENT ONLY

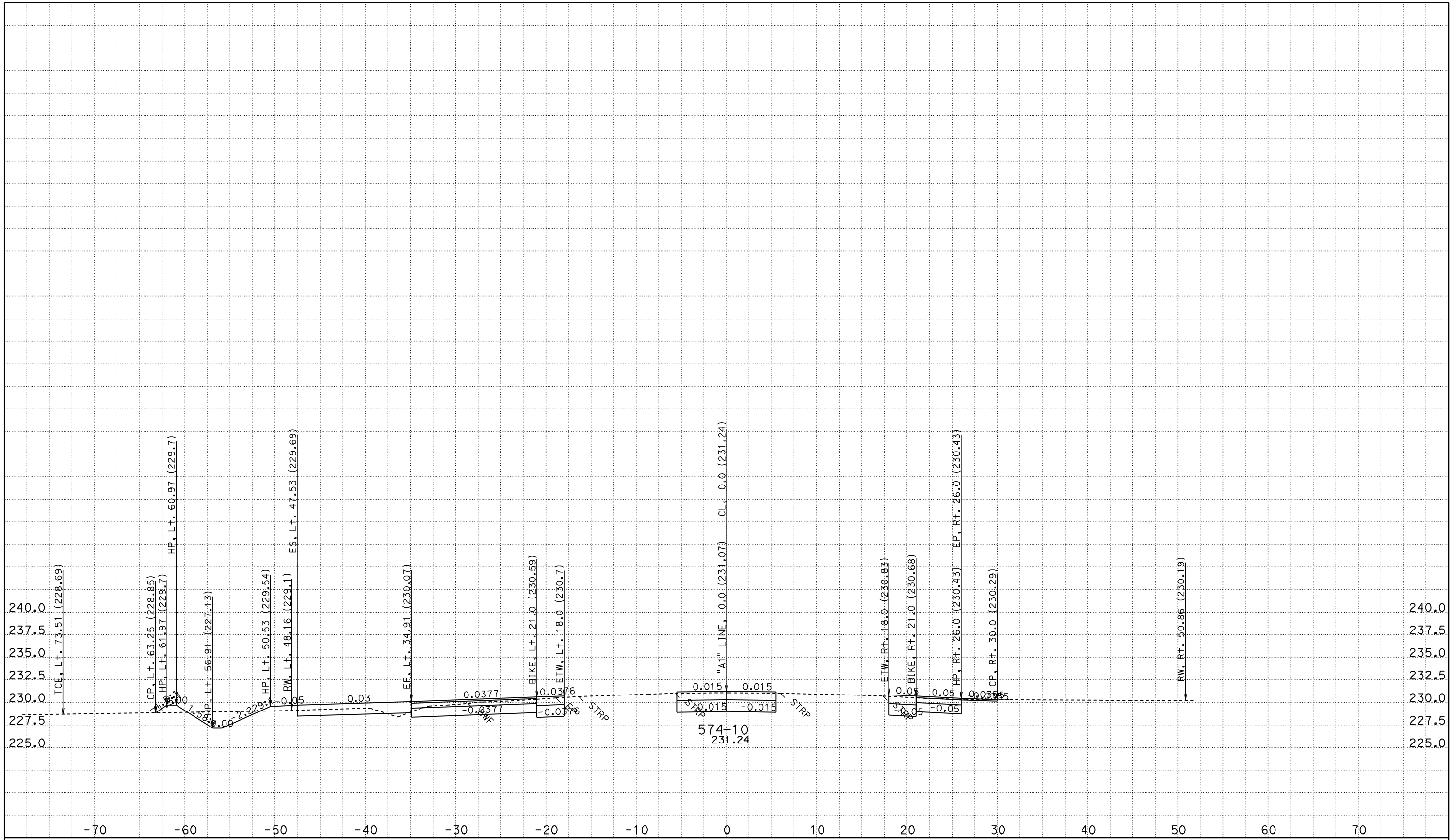

CREATED BY: JASTEFFAN
DATE: 11/3/2011
KC Project: 4C580

CONTRACT: 02-4C58U
DIST/CO/RTE/PM: 02/TEH 99/PM 11.6-12.6
File: D:\DesignProjects\LosMolinos2*C580\a1_core.ear PROJECT ID: LOS MOLINOS PHASE 2 - CORE

SCALE: 1" = 5' Horiz.
1" = 5' Vert.

All Dimensions are US Survey Feet

"A1" LINE CROSS SECTIONS

SHEET 127 OF 172

FOR EARTHWORK DEVELOPMENT ONLY

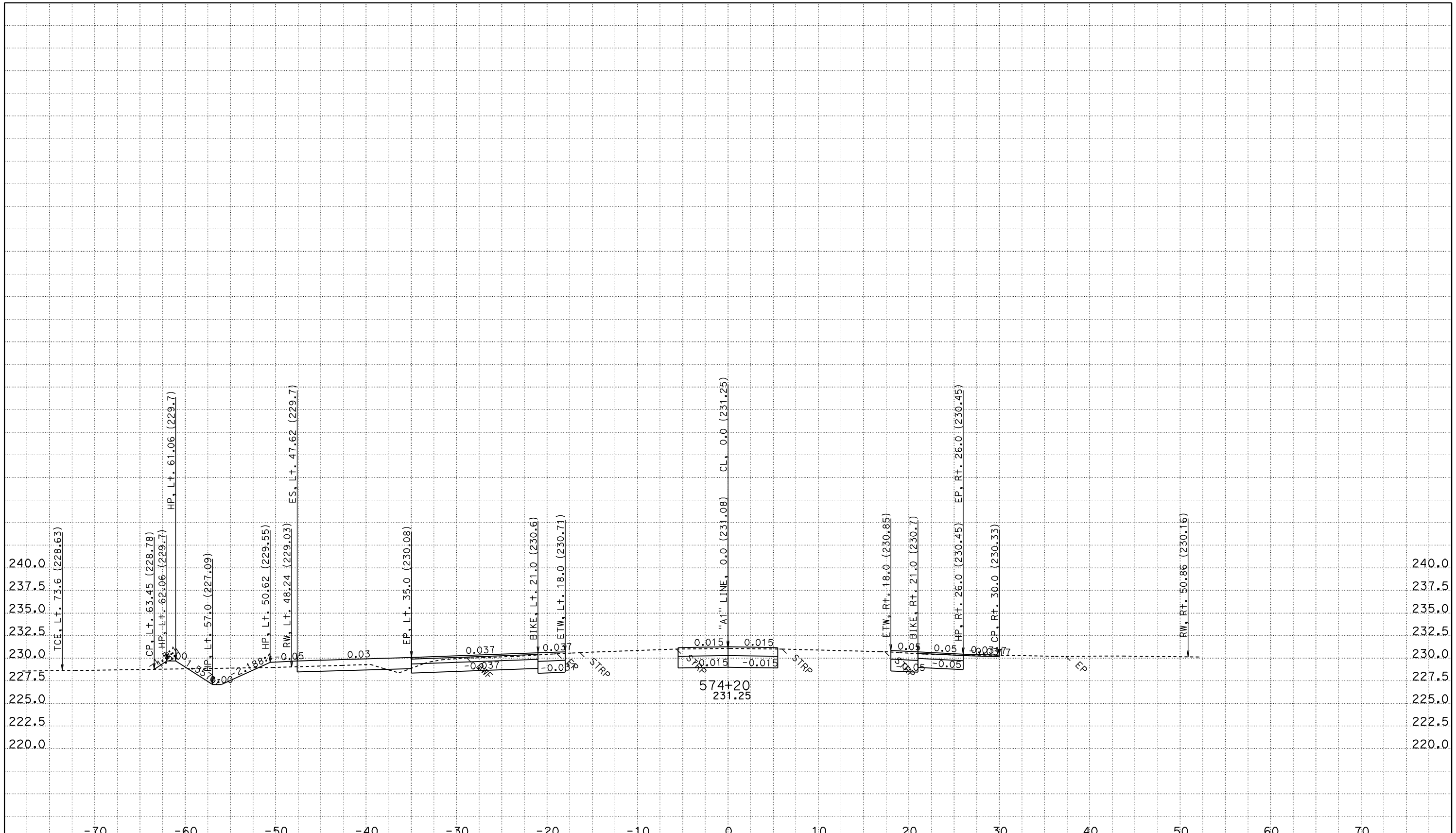

CREATED BY: JASTEFFAN
DATE: 11/3/2011
KC Project: 4C580 File: D:\DesignProjects\LosMolinos2*C580\a1_core.ear

CONTRACT: 02-4C58U
DIST/CO/RTE/PM: 02/TEH 99/PM 11.6-12.6
PROJECT ID: LOS MOLINOS PHASE 2 - CORE

SCALE: 1" = 5' Horiz.
1" = 5' Vert.

All Dimensions are US Survey Feet

"A1" LINE CROSS SECTIONS

SHEET 128 OF 172

FOR EARTHWORK DEVELOPMENT ONLY

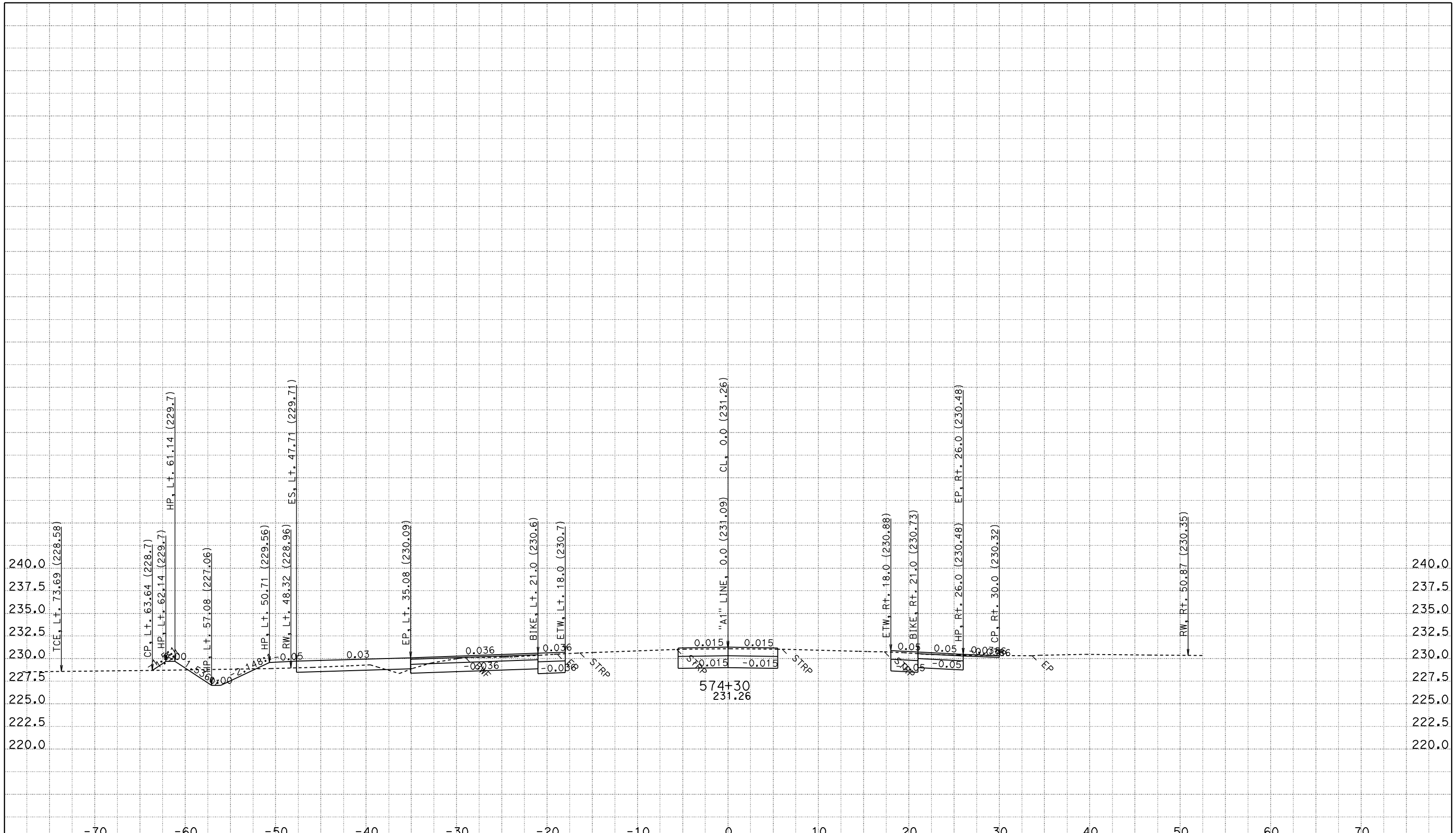

CREATED BY: JASTEFFAN
DATE: 11/3/2011
KC Project: 4C580

CONTRACT: 02-4C58U
DIST/CO/RTE/PM: 02/TEH 99/PM 11.6-12.6
File: D:\DesignProjects\LosMolinos2*C580\a1_core.ear PROJECT ID: LOS MOLINOS PHASE 2 - CORE

SCALE: 1" = 5' Horiz.
1" = 5' Vert.

All Dimensions are US Survey Feet

"A1" LINE
CROSS SECTIONS

FOR EARTHWORK DEVELOPMENT ONLY

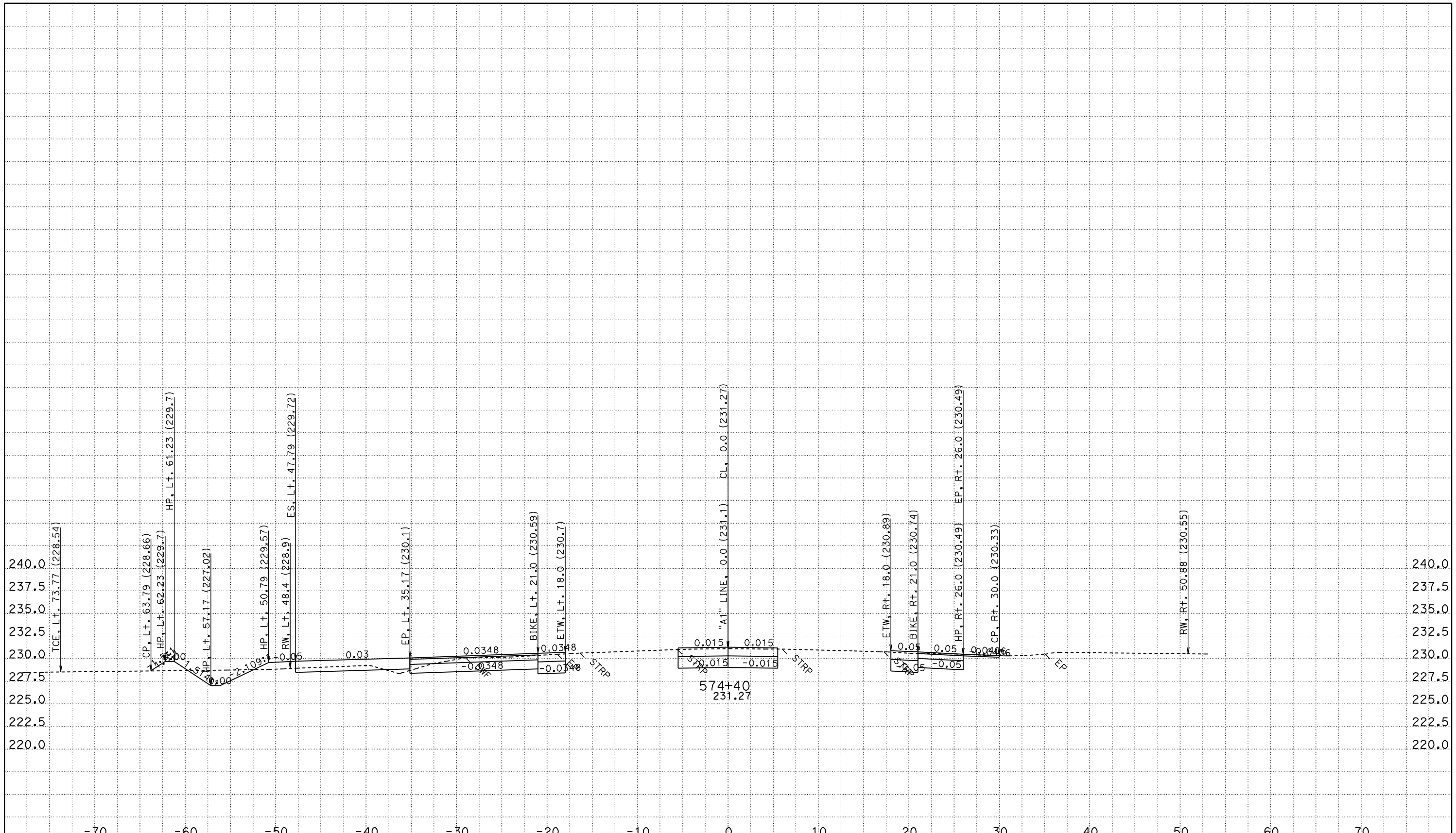

CREATED BY: JASTEFFAN
DATE: 11/3/2011
KC Project: 4C580

CONTRACT: 02-4C58U
DIST/CO/RTE/PM: 02/TEH 99/PM 11.6-12.6
File: D:\DesignProjects\LosMolinos2*C580\a1_core.ear PROJECT ID: LOS MOLINOS PHASE 2 - CORE

SCALE: 1" = 5' Horiz.
1" = 5' Vert.

All Dimensions are US Survey Feet

"A1" LINE
CROSS SECTIONS

FOR EARTHWORK DEVELOPMENT ONLY

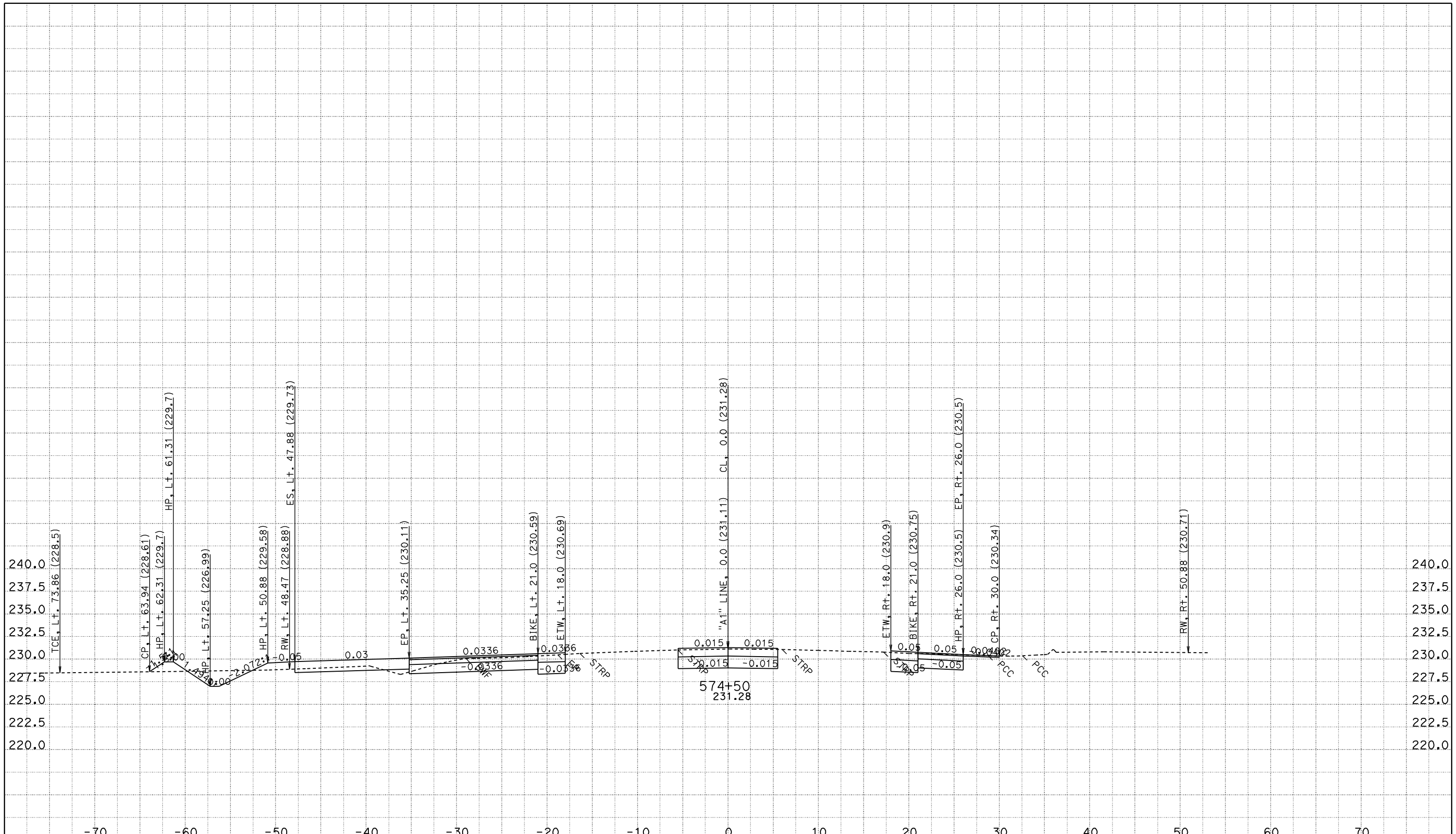

CREATED BY: JASTEFFAN
DATE: 11/3/2011
KC Project: 4C580

CONTRACT: 02-4C58U
DIST/CO/RTE/PM: 02/TEH 99/PM 11.6-12.6
File: D:\DesignProjects\LosMolinos2*C580\a1_core.ear PROJECT ID: LOS MOLINOS PHASE 2 - CORE

SCALE: 1" = 5' Horiz.
1" = 5' Vert.

All Dimensions are US Survey Feet

"A1" LINE
CROSS SECTIONS

FOR EARTHWORK DEVELOPMENT ONLY

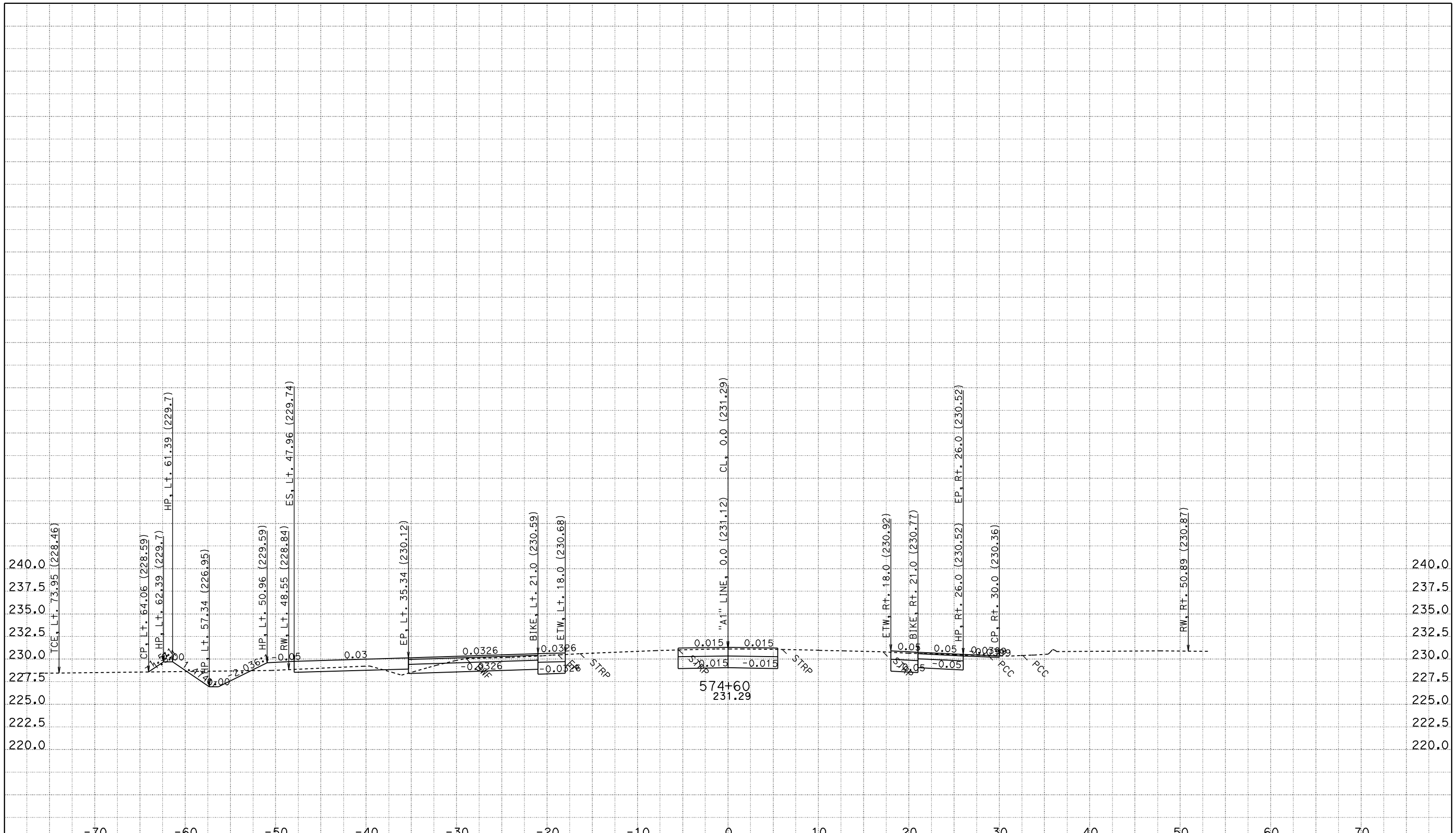

CREATED BY: JASTEFFAN
DATE: 11/3/2011
KC Project: 4C580

CONTRACT: 02-4C58U
DIST/CO/RTE/PM: 02/TEH 99/PM 11.6-12.6
File: D:\DesignProjects\LosMolinos2*C580\a1_core.ear PROJECT ID: LOS MOLINOS PHASE 2 - CORE

SCALE: 1" = 5' Horiz.
1" = 5' Vert.

All Dimensions are US Survey Feet

"A1" LINE
CROSS SECTIONS

FOR EARTHWORK DEVELOPMENT ONLY

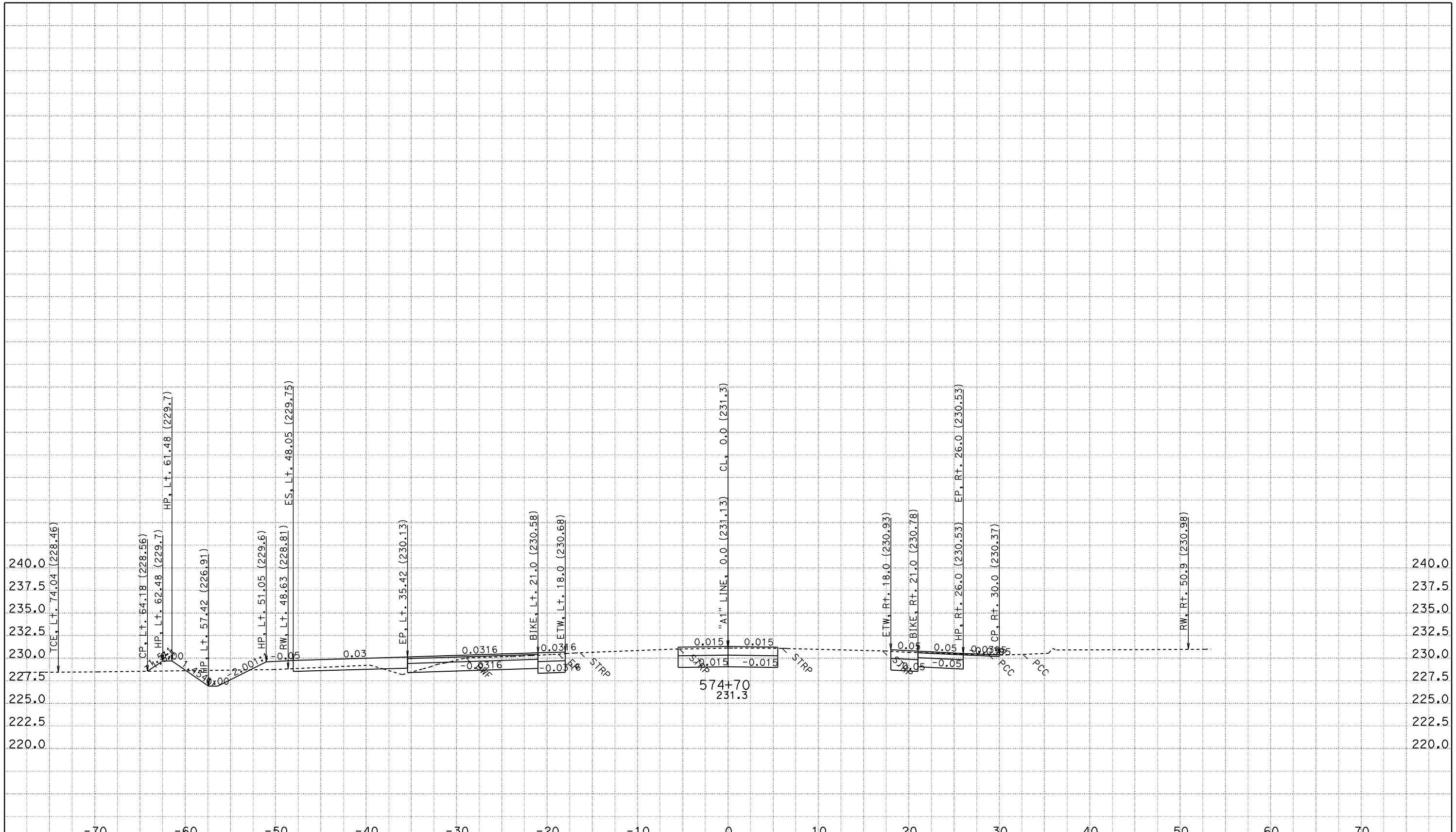

CREATED BY: JASTEFFAN
DATE: 11/3/2011
KC Project: 4C580 File: D:\DesignProjects\LosMolinos2*C580\a1_core.ear

CONTRACT: 02-4C58U
DIST/CO/RTE/PM: 02/TEH 99/PM 11.6-12.6
PROJECT ID: LOS MOLINOS PHASE 2 - CORE

SCALE: 1" = 5' Horiz.
1" = 5' Vert.

All Dimensions are US Survey Feet

"A1" LINE CROSS SECTIONS

SHEET 133 OF 172

FOR EARTHWORK DEVELOPMENT ONLY

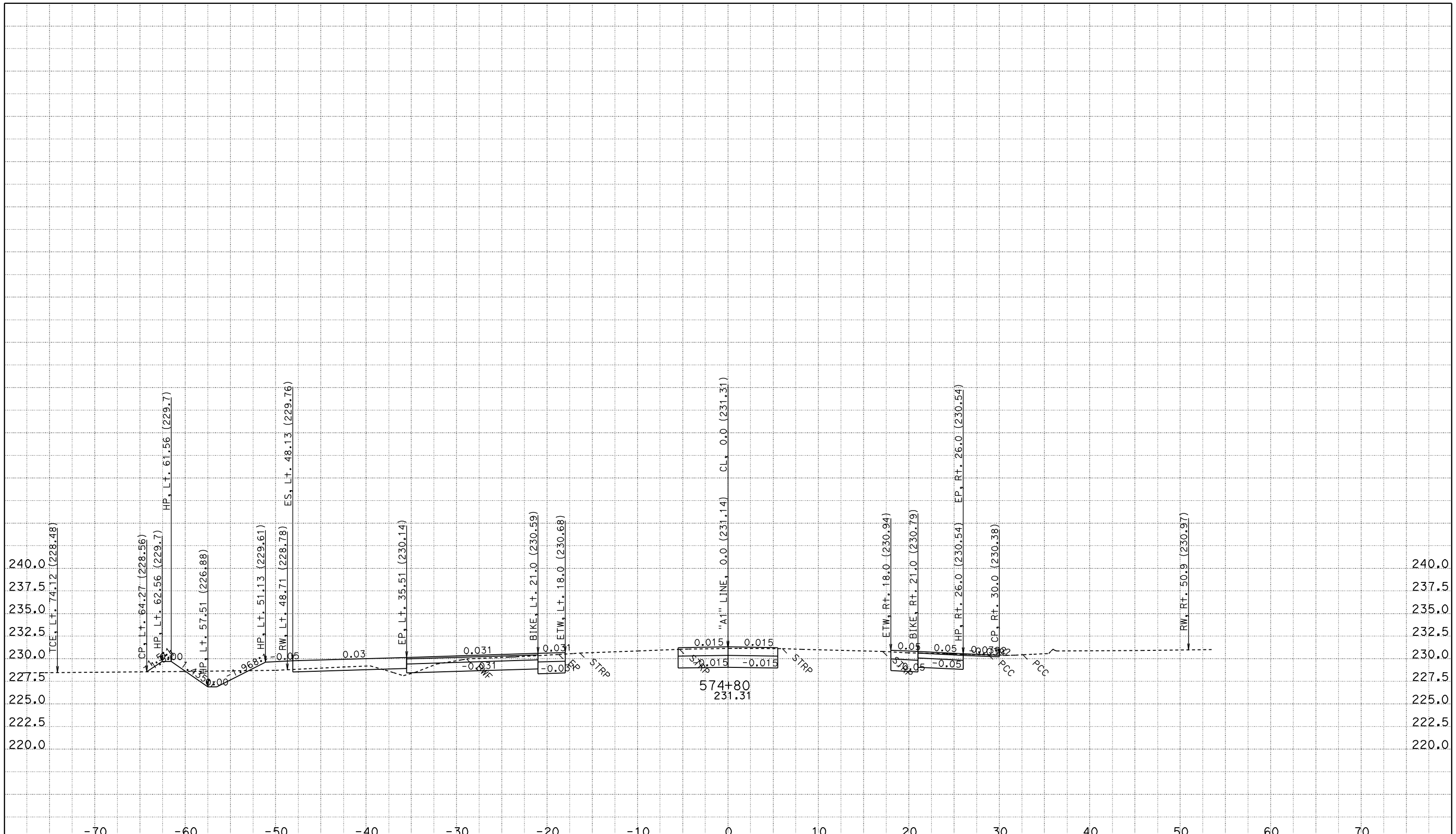

CREATED BY: JASTEFFAN
DATE: 11/3/2011
KC Project: 4C580 File: D:\DesignProjects\LosMolinos2*C580\a1_core.ear

CONTRACT: 02-4C58U
DIST/CO/RTE/PM: 02/TEH 99/PM 11.6-12.6
PROJECT ID: LOS MOLINOS PHASE 2 - CORE

SCALE: 1" = 5' Horiz.
1" = 5' Vert.

All Dimensions are US Survey Feet

"A1" LINE
CROSS SECTIONS

FOR EARTHWORK DEVELOPMENT ONLY

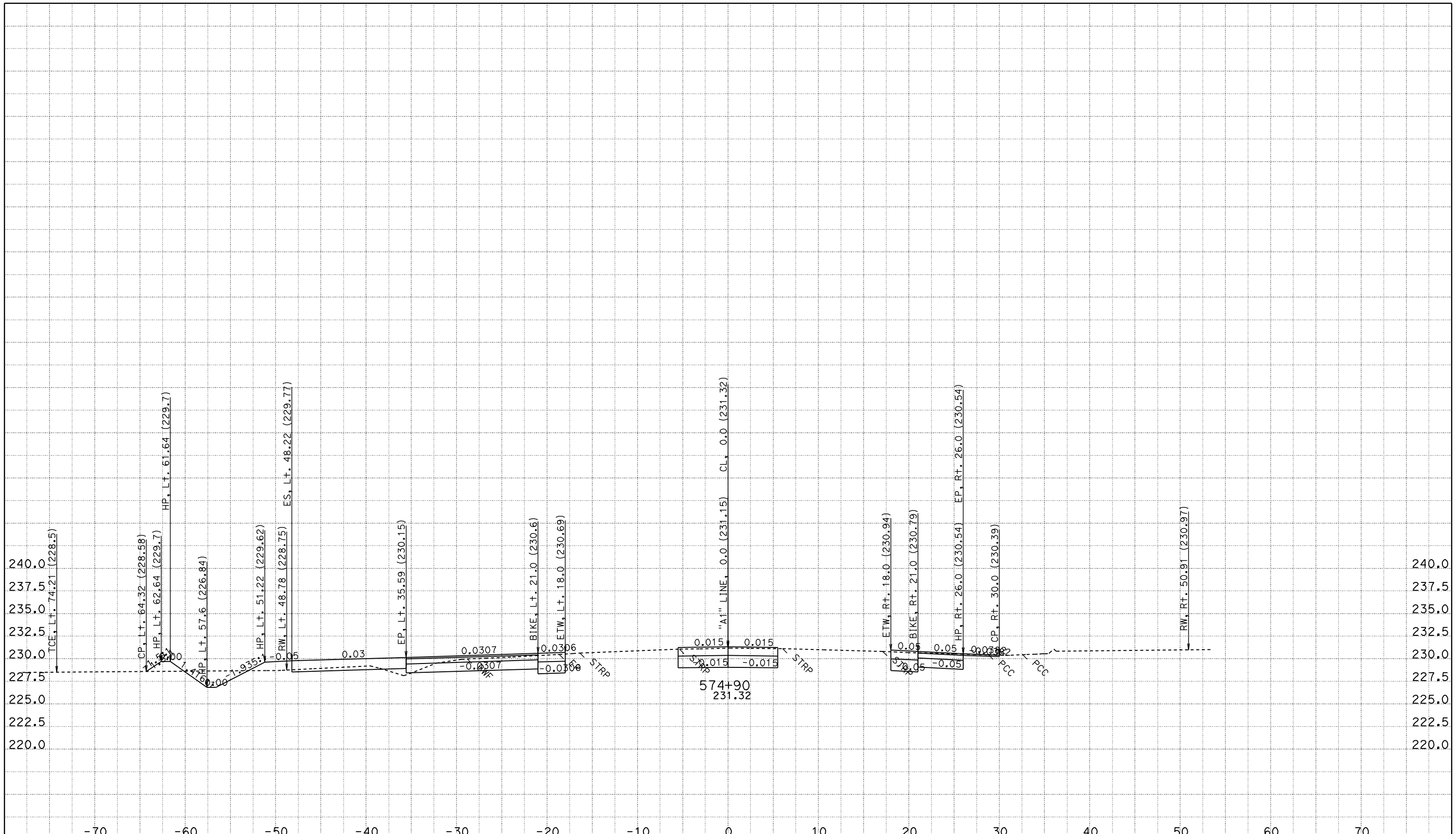

CREATED BY: JASTEFFAN
DATE: 11/3/2011
KC Project: 4C580 File: D:\DesignProjects\LosMolinos2*C580\a1_core.ear

CONTRACT: 02-4C58U
DIST/CO/RTE/PM: 02/TEH 99/PM 11.6-12.6
PROJECT ID: LOS MOLINOS PHASE 2 - CORE

SCALE: 1" = 5' Horiz.
1" = 5' Vert.

All Dimensions are US Survey Feet

"A1" LINE CROSS SECTIONS

SHEET 135 OF 172

FOR EARTHWORK DEVELOPMENT ONLY

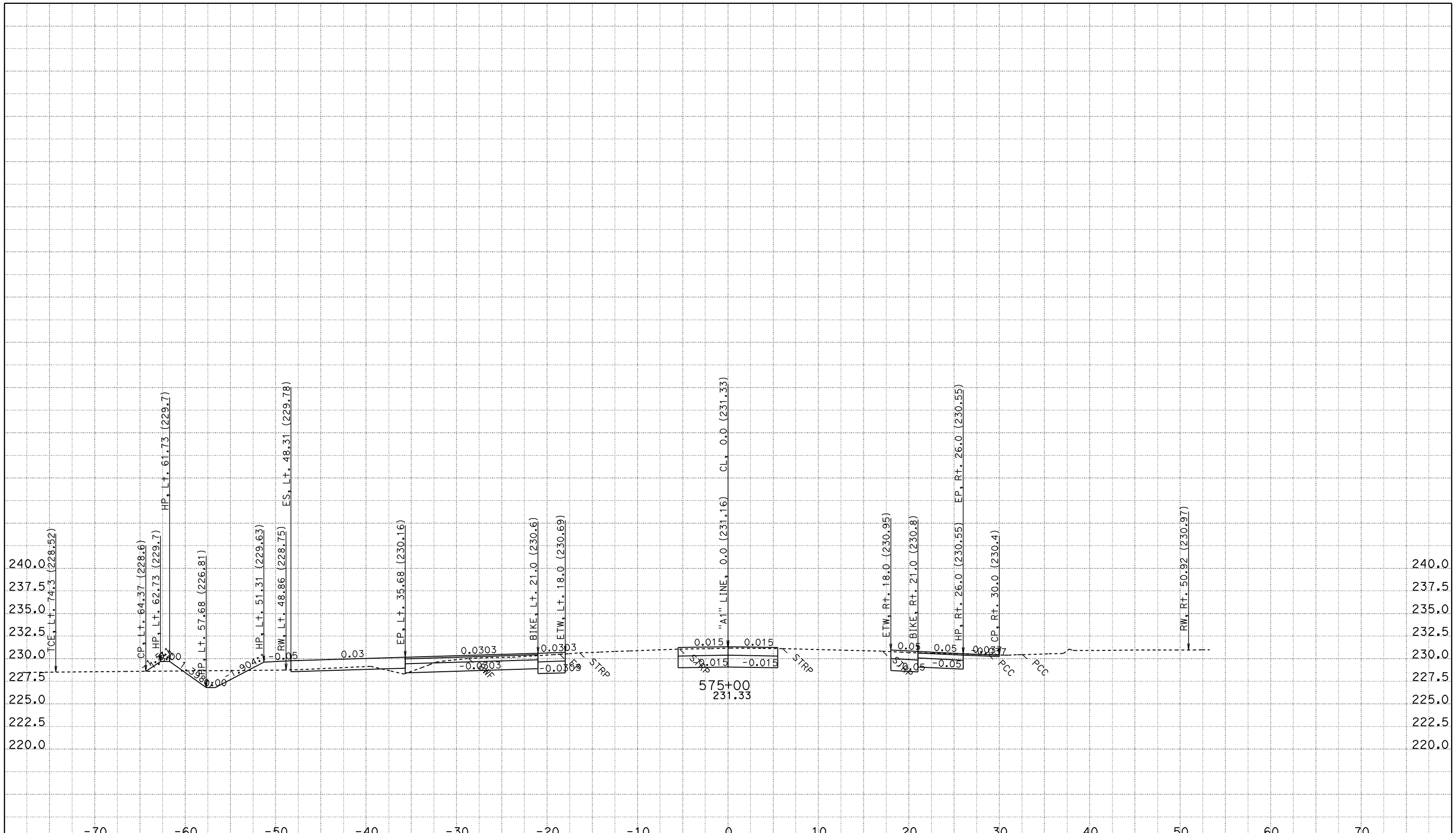

CREATED BY: JASTEFFAN
DATE: 11/3/2011
KC Project: 4C580

CONTRACT: 02-4C58U
DIST/CO/RTE/PM: 02/TEH 99/PM 11.6-12.6
File: D:\DesignProjects\LosMolinos2*C580\a1_core.ear PROJECT ID: LOS MOLINOS PHASE 2 - CORE

SCALE: 1" = 5' Horiz.
1" = 5' Vert.

All Dimensions are US Survey Feet

"A1" LINE
CROSS SECTIONS

FOR EARTHWORK DEVELOPMENT ONLY

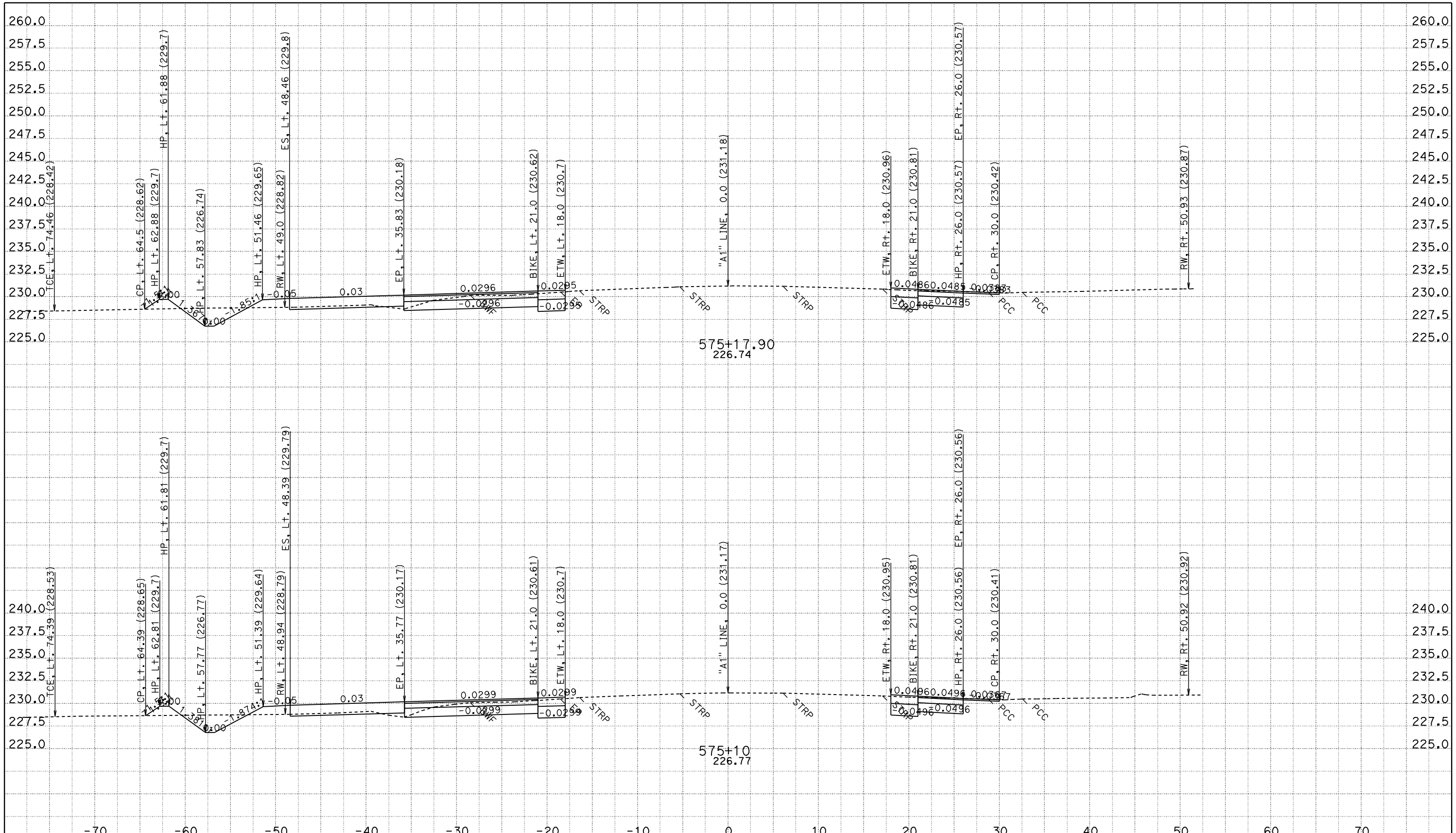

CREATED BY: JASTEFFAN
DATE: 11/3/2011
KC Project: 4C580

CONTRACT: 02-4C58U
DIST/CO/RTE/PM: 02/TEH 99/PM 11.6-12.6
File: D:\DesignProjects\LosMolinos2*C580\a1_core.ear PROJECT ID: LOS MOLINOS PHASE 2 - CORE

SCALE: 1" = 5' Horiz.
1" = 5' Vert.

All Dimensions are US Survey Feet

"A1" LINE
CROSS SECTIONS

FOR EARTHWORK DEVELOPMENT ONLY

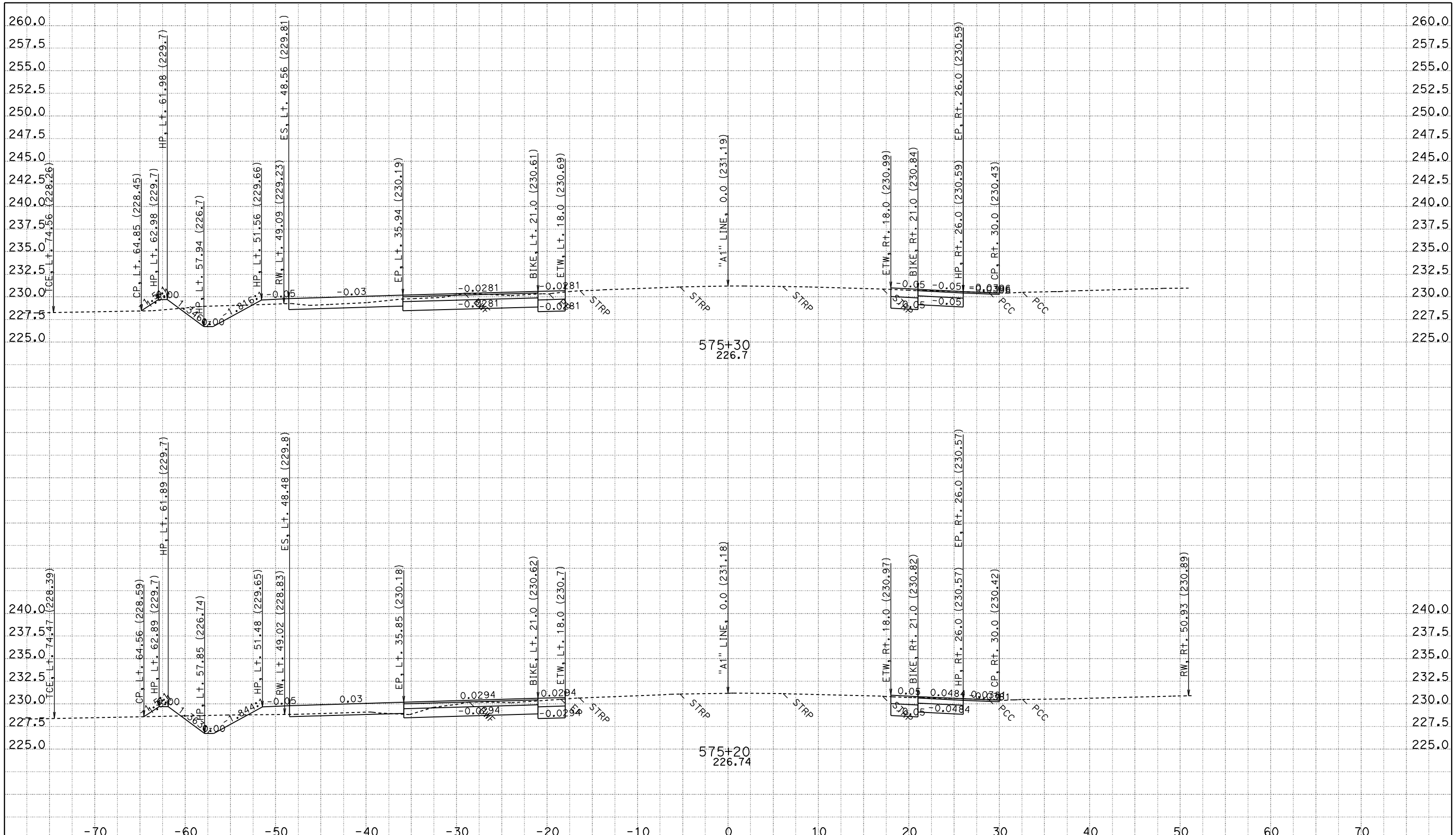

CREATED BY: JASTEFFAN
DATE: 11/3/2011
KC Project: 4C580

CONTRACT: 02-4C58U
DIST/CO/RTE/PM: 02/TEH 99/PM 11.6-12.6
File: D:\DesignProjects\LosMolinos2*C580\a1_core.ear PROJECT ID: LOS MOLINOS PHASE 2 - CORE

SCALE: 1" = 5' Horiz.
1" = 5' Vert.

All Dimensions are US Survey Feet

"A1" LINE
CROSS SECTIONS

FOR EARTHWORK DEVELOPMENT ONLY

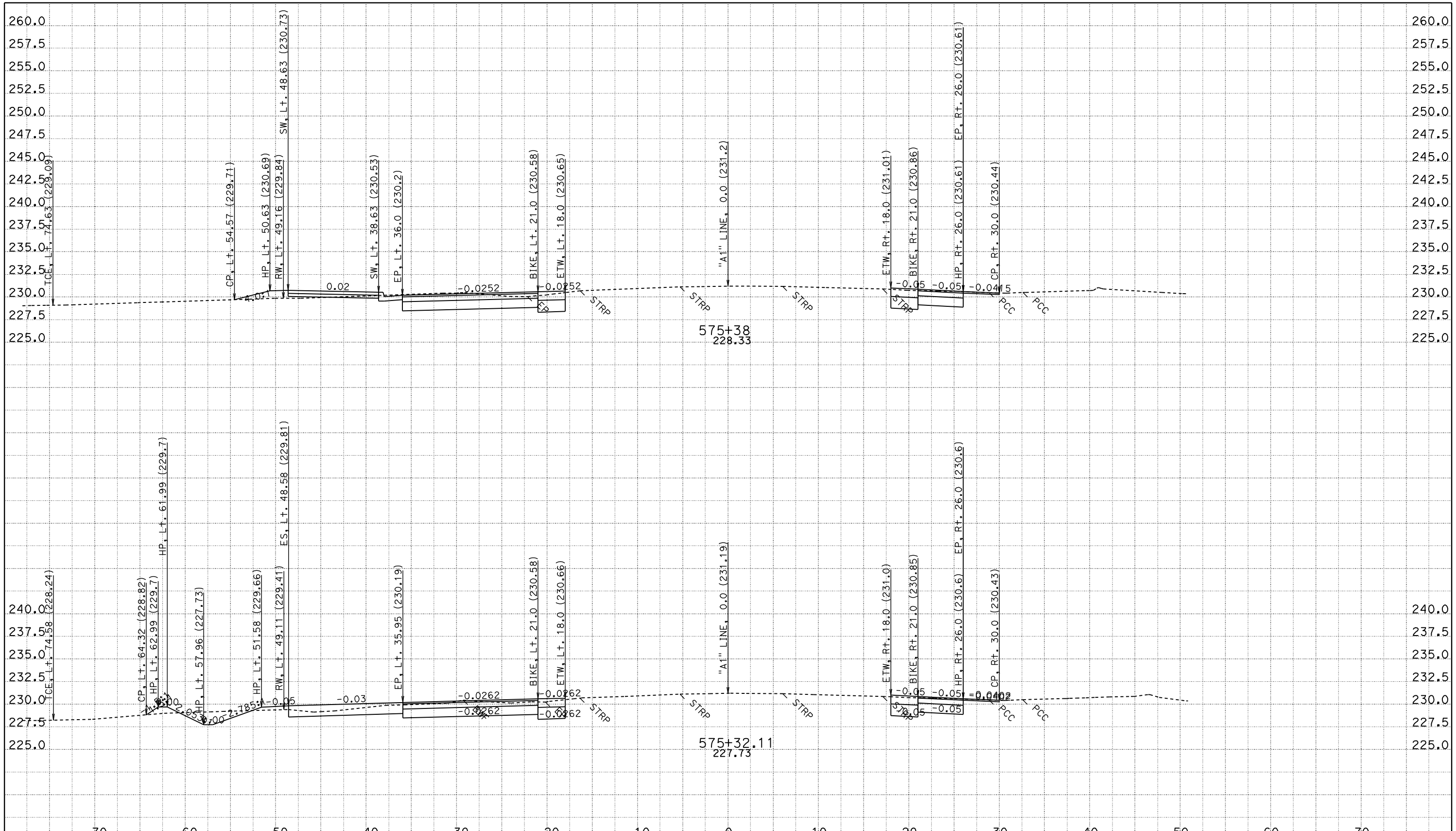

CREATED BY: JASTEFFAN
DATE: 11/3/2011
KC Project: 4C580 File: D:\DesignProjects\LosMolinos2*C580\a1_core.ear

CONTRACT: 02-4C58U
DIST/CO/RTE/PM: 02/TEH 99/PM 11.6-12.6
PROJECT ID: LOS MOLINOS PHASE 2 - CORE

SCALE: 1" = 5' Horiz.
1" = 5' Vert.

All Dimensions are US Survey Feet

"A1" LINE CROSS SECTIONS

SHEET 139 OF 172

FOR EARTHWORK DEVELOPMENT ONLY

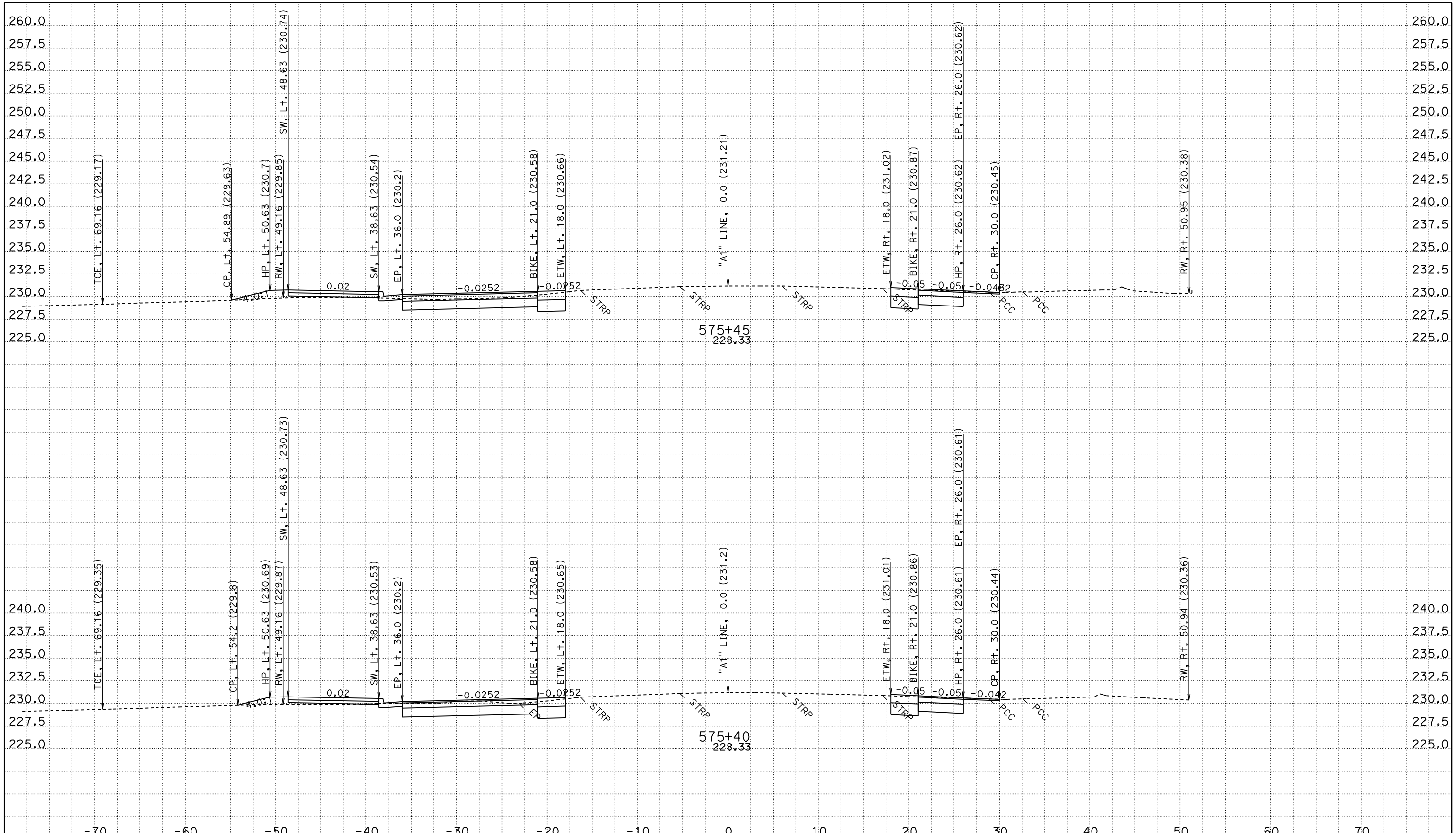

CREATED BY: JASTEFFAN
DATE: 11/3/2011
KC Project: 4C580 File: D:\DesignProjects\LosMolinos2*C580\a1_core.ear

CONTRACT: 02-4C58U
DIST/CO/RTE/PM: 02/TEH 99/PM 11.6-12.6
PROJECT ID: LOS MOLINOS PHASE 2 - CORE

SCALE: 1" = 5' Horiz.
1" = 5' Vert.

All Dimensions are US Survey Feet

"A1" LINE
CROSS SECTIONS

FOR EARTHWORK DEVELOPMENT ONLY

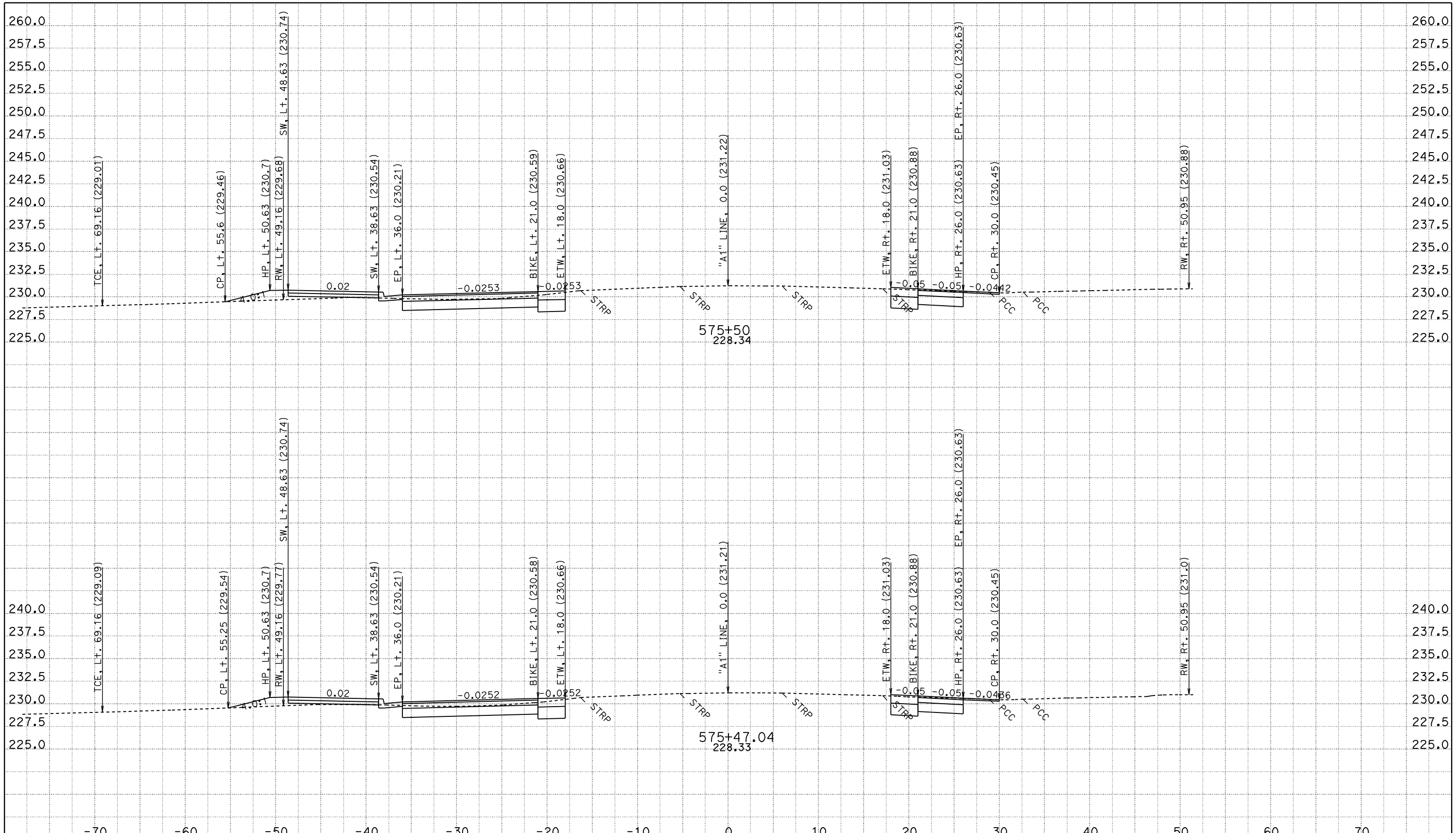

CREATED BY: JASTEFFAN
DATE: 11/3/2011
KC Project: 4C580

CONTRACT: 02-4C58U
DIST/CO/RTE/PM: 02/TEH 99/PM 11.6-12.6
File: D:\DesignProjects\LosMolinos2*C580\a1_core.ear PROJECT ID: LOS MOLINOS PHASE 2 - CORE

SCALE: 1" = 5' Horiz.
1" = 5' Vert.

All Dimensions are US Survey Feet

"A1" LINE
CROSS SECTIONS

FOR EARTHWORK DEVELOPMENT ONLY

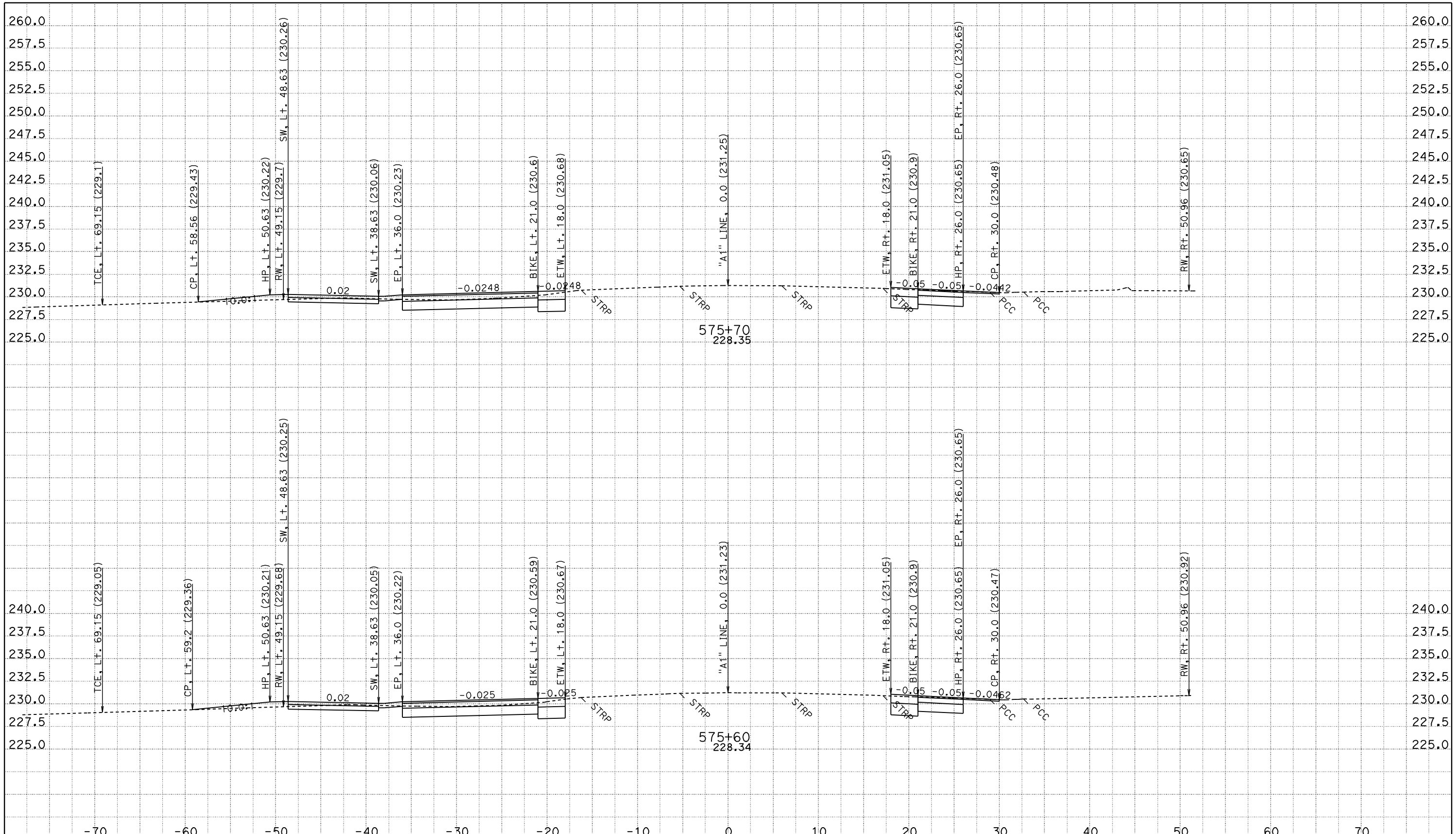

CREATED BY: JASTEFFAN
DATE: 11/3/2011
KC Project: 4C580

CONTRACT: 02-4C58U
DIST/CO/RTE/PM: 02/TEH 99/PM 11.6-12.6
File: D:\DesignProjects\LosMolinos2*C580\a1_core.ear PROJECT ID: LOS MOLINOS PHASE 2 - CORE

SCALE: 1" = 5' Horiz.
1" = 5' Vert.

All Dimensions are US Survey Feet

"A1" LINE
CROSS SECTIONS

FOR EARTHWORK DEVELOPMENT ONLY

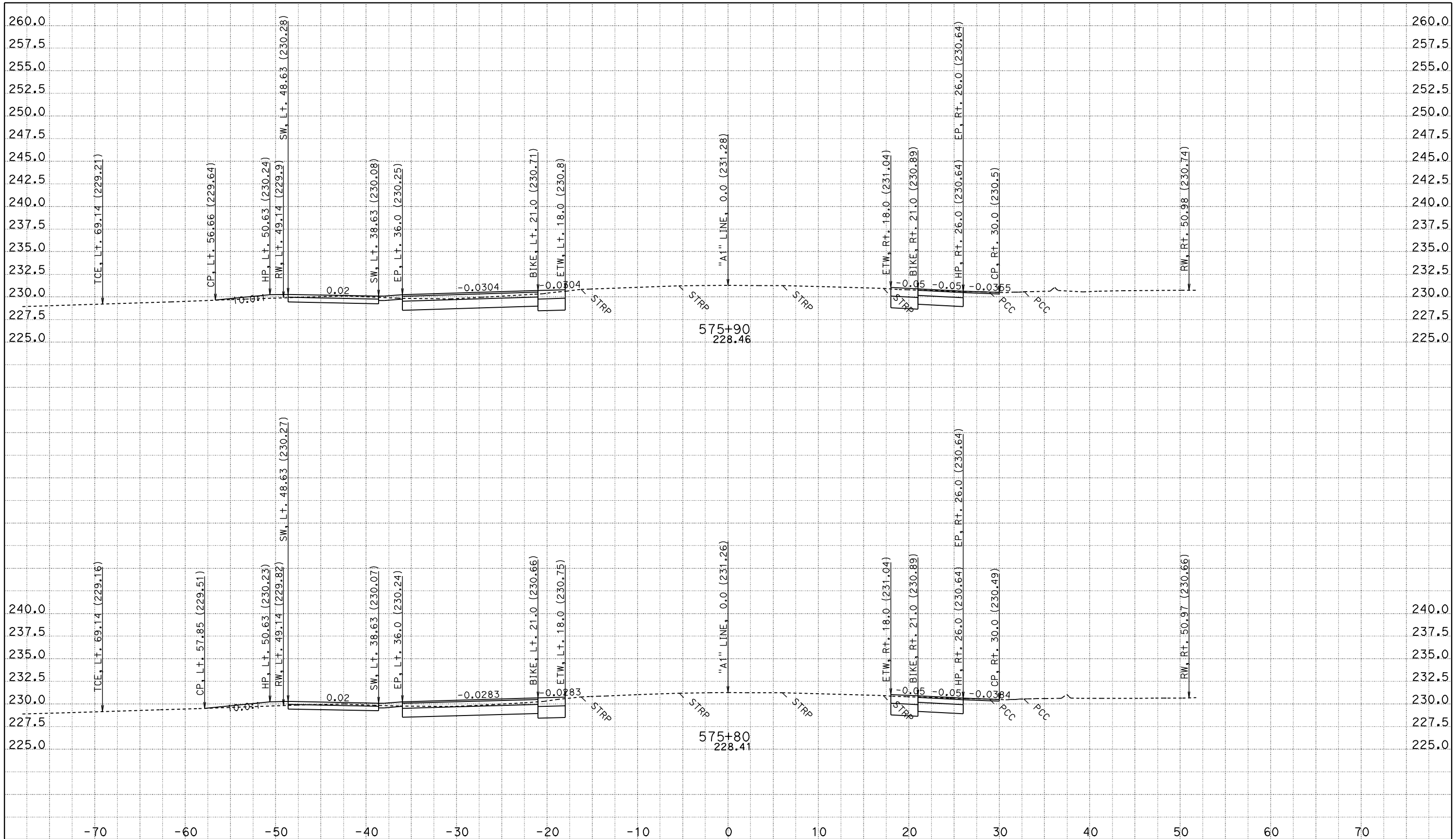

CREATED BY: JASTEFFAN
DATE: 11/3/2011
KC Project: 4C580

CONTRACT: 02-4C58U
DIST/CO/RTE/PM: 02/TEH 99/PM 11.6-12.6
File: D:\DesignProjects\LosMolinos2*C580\a1_core.ear PROJECT ID: LOS MOLINOS PHASE 2 - CORE

SCALE: 1" = 5' Horiz.
1" = 5' Vert.

All Dimensions are US Survey Feet

"A1" LINE
CROSS SECTIONS

FOR EARTHWORK DEVELOPMENT ONLY

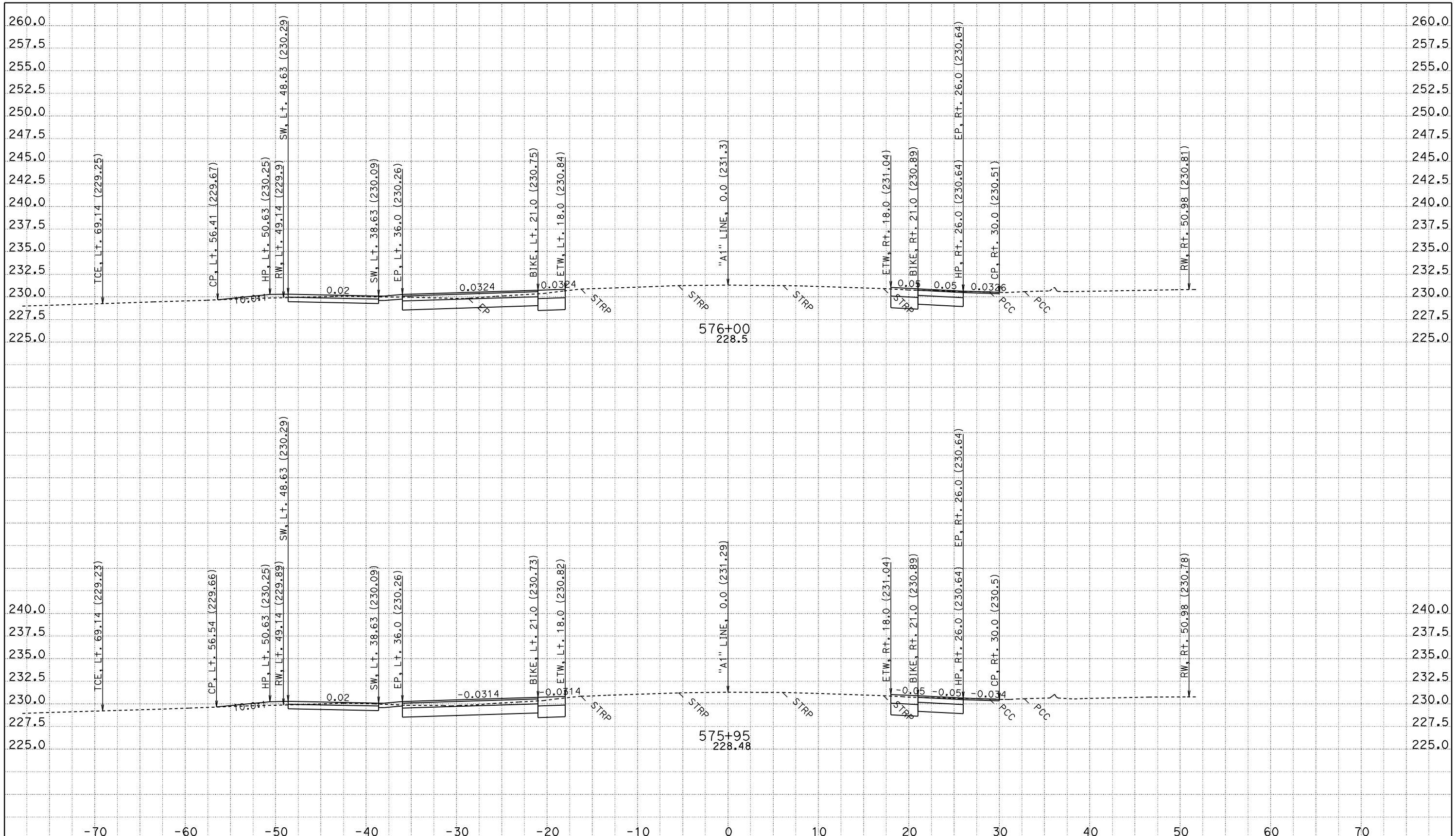

CREATED BY: JASTEFFAN
DATE: 11/3/2011
KC Project: 4C580

CONTRACT: 02-4C58U
DIST/CO/RTE/PM: 02/TEH 99/PM 11.6-12.6
File: D:\DesignProjects\LosMolinos2*C580\a1_core.ear PROJECT ID: LOS MOLINOS PHASE 2 - CORE

SCALE: 1" = 5' Horiz.
1" = 5' Vert.

All Dimensions are US Survey Feet

"A1" LINE
CROSS SECTIONS

FOR EARTHWORK DEVELOPMENT ONLY

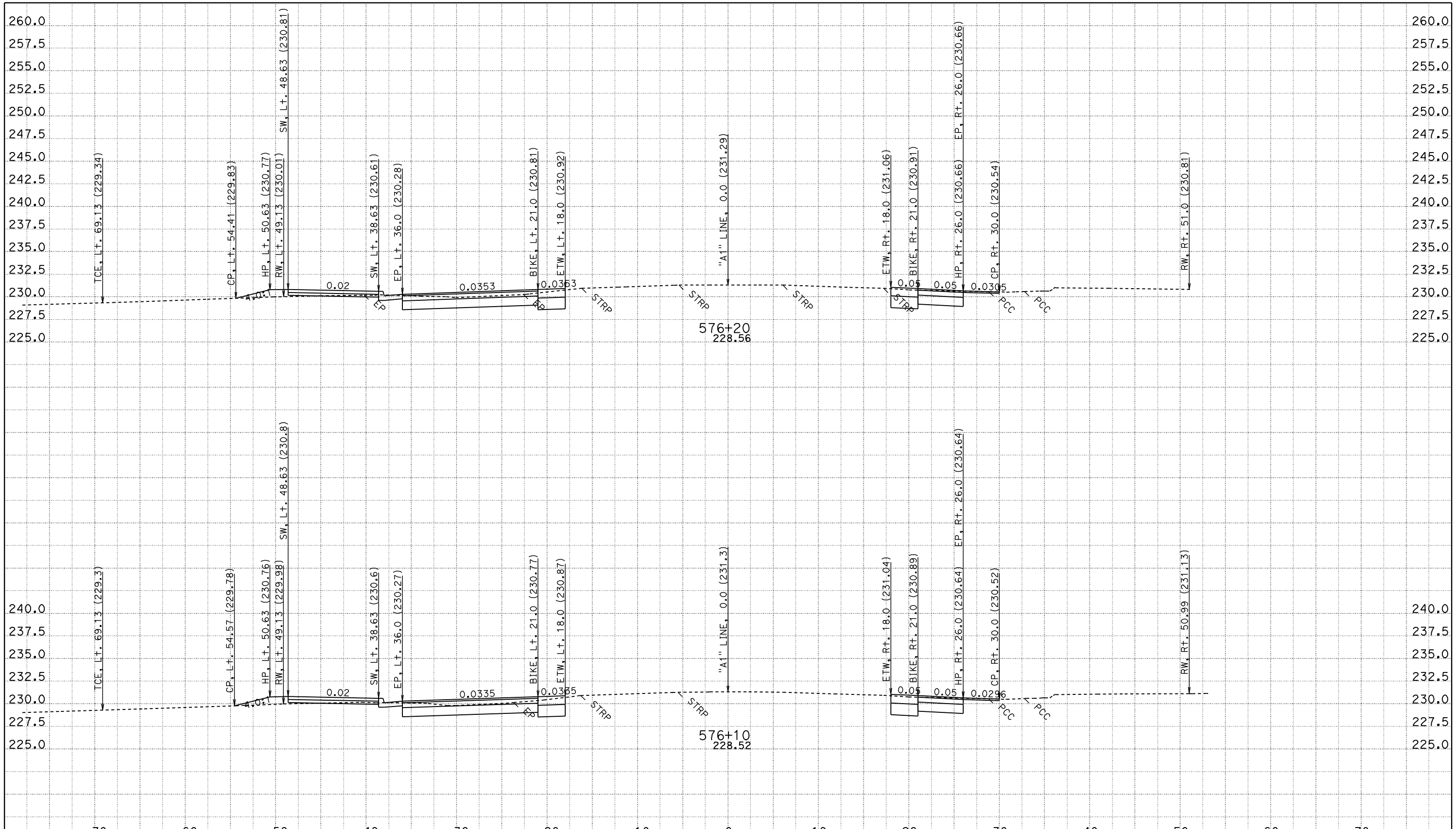

CREATED BY: JASTEFFAN
DATE: 11/3/2011
KC Project: 4C580 File: D:\DesignProjects\LosMolinos2*C580\a1_core.ear

CONTRACT: 02-4C58U
DIST/CO/RTE/PM: 02/TEH 99/PM 11.6-12.6
PROJECT ID: LOS MOLINOS PHASE 2 - CORE

SCALE: 1" = 5' Horiz.
1" = 5' Vert.

All Dimensions are US Survey Feet

"A1" LINE
CROSS SECTIONS

FOR EARTHWORK DEVELOPMENT ONLY

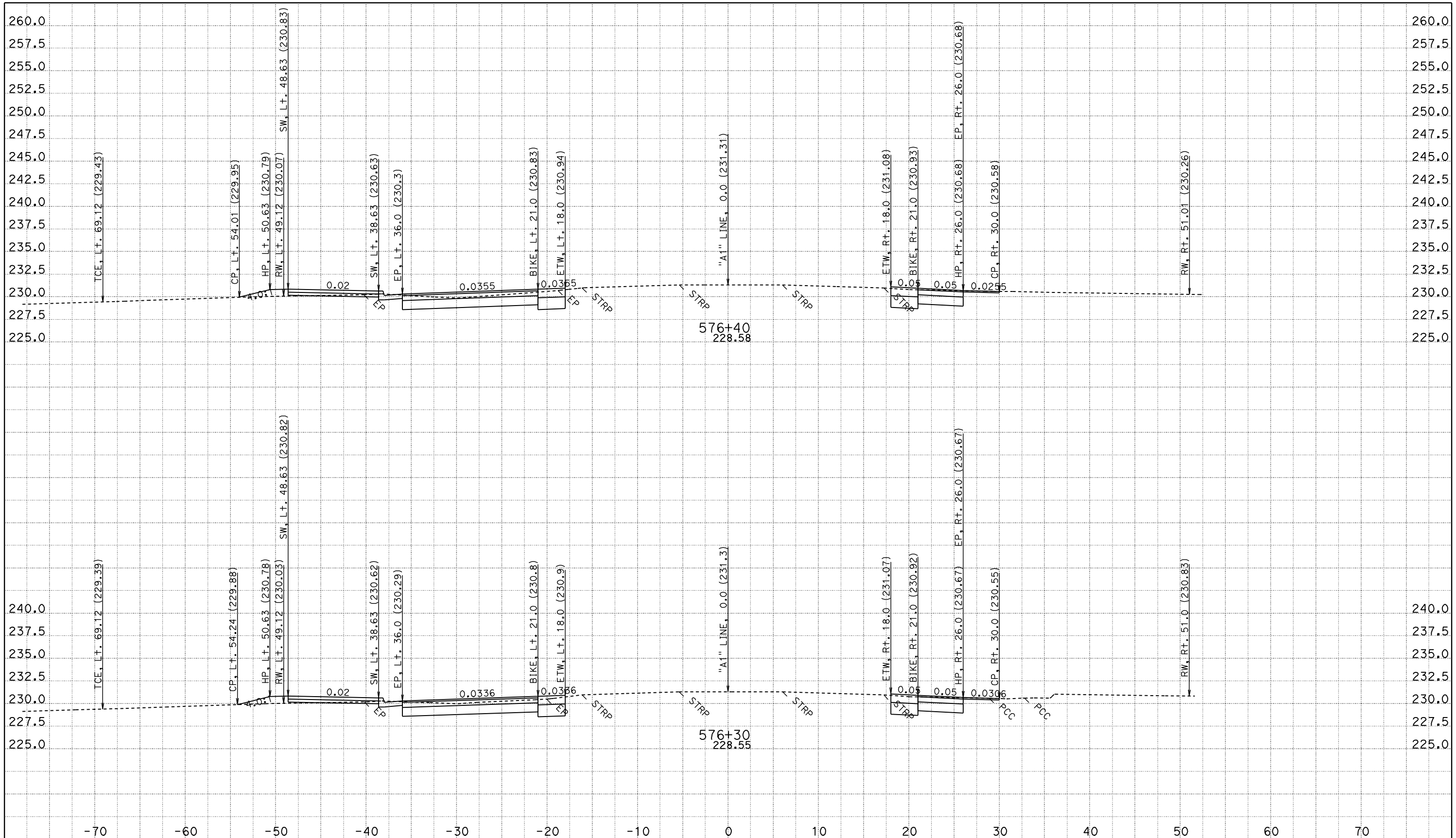

CREATED BY: JASTEFFAN
DATE: 11/3/2011
KC Project: 4C580 File: D:\DesignProjects\LosMolinos2*C580\a1_core.ear

CONTRACT: 02-4C58U
DIST/CO/RTE/PM: 02/TEH 99/PM 11.6-12.6
PROJECT ID: LOS MOLINOS PHASE 2 - CORE

SCALE: 1" = 5' Horiz.
1" = 5' Vert.

All Dimensions are US Survey Feet

"A1" LINE
CROSS SECTIONS

FOR EARTHWORK DEVELOPMENT ONLY

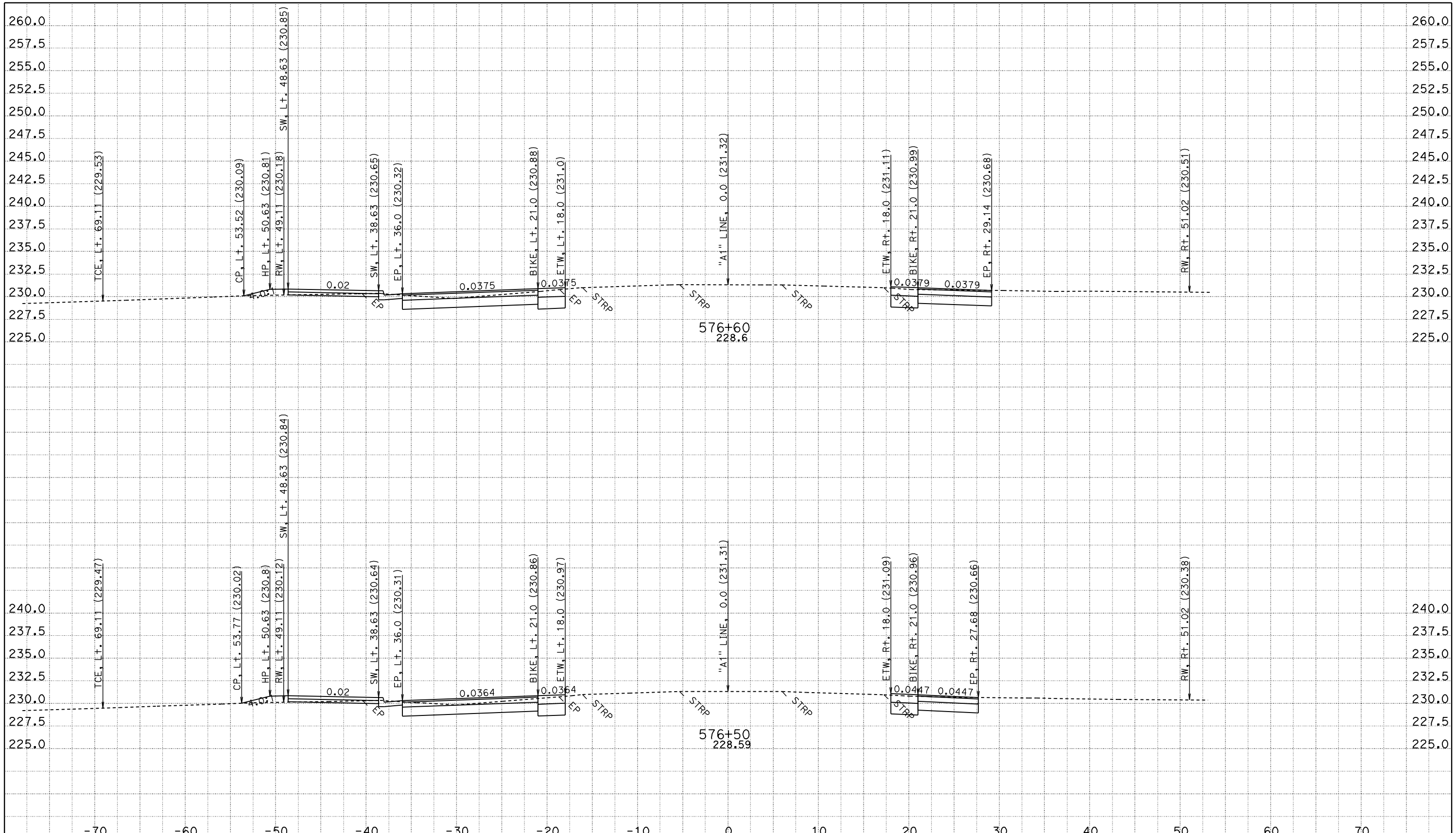

CREATED BY: JASTEFFAN
DATE: 11/3/2011
KC Project: 4C580 File: D:\DesignProjects\LosMolinos2*C580\a1_core.ear

CONTRACT: 02-4C58U
DIST/CO/RTE/PM: 02/TEH 99/PM 11.6-12.6
PROJECT ID: LOS MOLINOS PHASE 2 - CORE

SCALE: 1" = 5' Horiz.
1" = 5' Vert.

All Dimensions are US Survey Feet

"A1" LINE CROSS SECTIONS

FOR EARTHWORK DEVELOPMENT ONLY

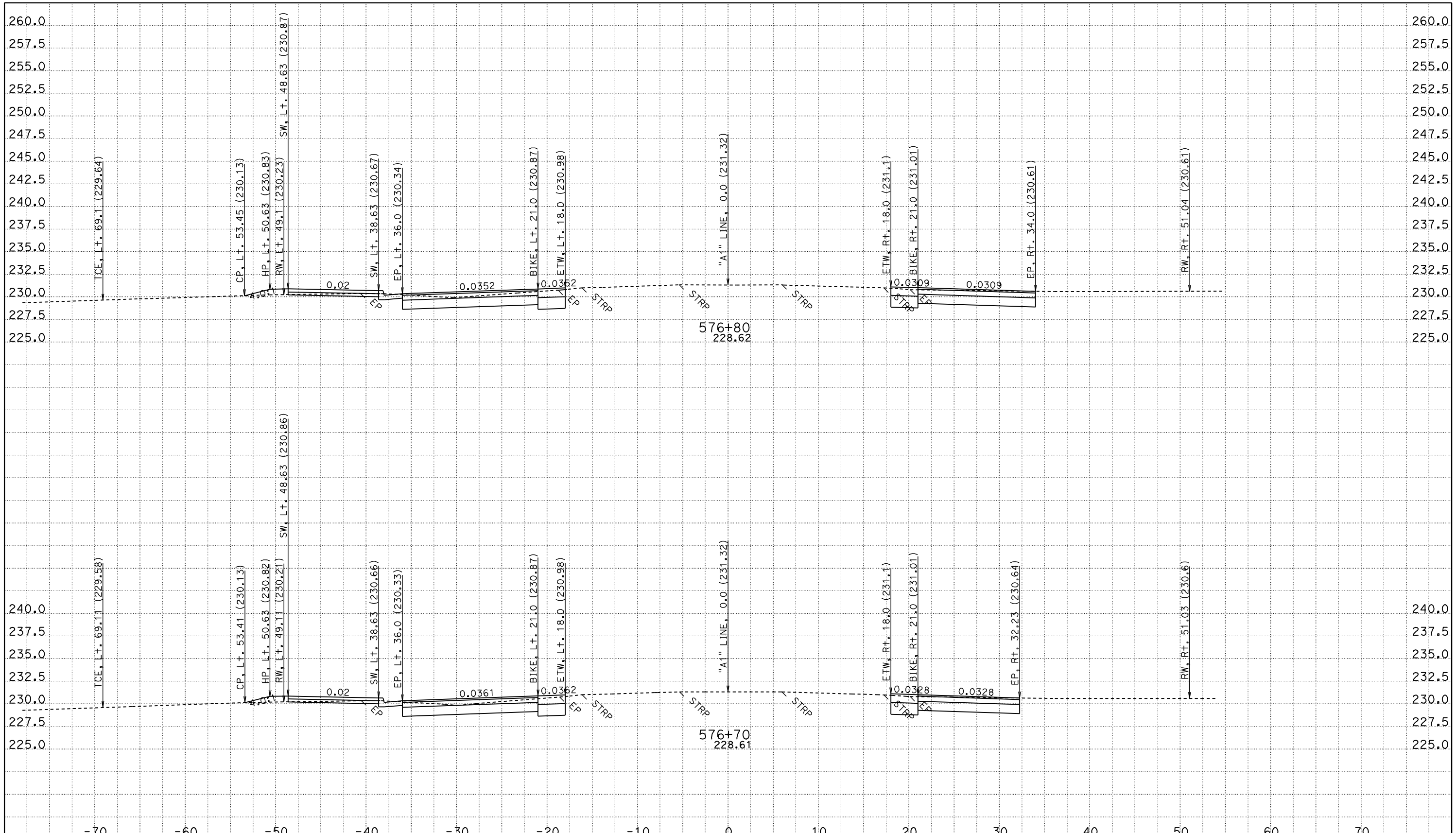

CREATED BY: JASTEFFAN
DATE: 11/3/2011
KC Project: 4C580 File: D:\DesignProjects\LosMolinos2*C580\a1_core.ear

CONTRACT: 02-4C58U
DIST/CO/RTE/PM: 02/TEH 99/PM 11.6-12.6
PROJECT ID: LOS MOLINOS PHASE 2 - CORE

SCALE: 1" = 5' Horiz.
1" = 5' Vert.

All Dimensions are US Survey Feet

"A1" LINE CROSS SECTIONS

SHEET 148 OF 172

FOR EARTHWORK DEVELOPMENT ONLY

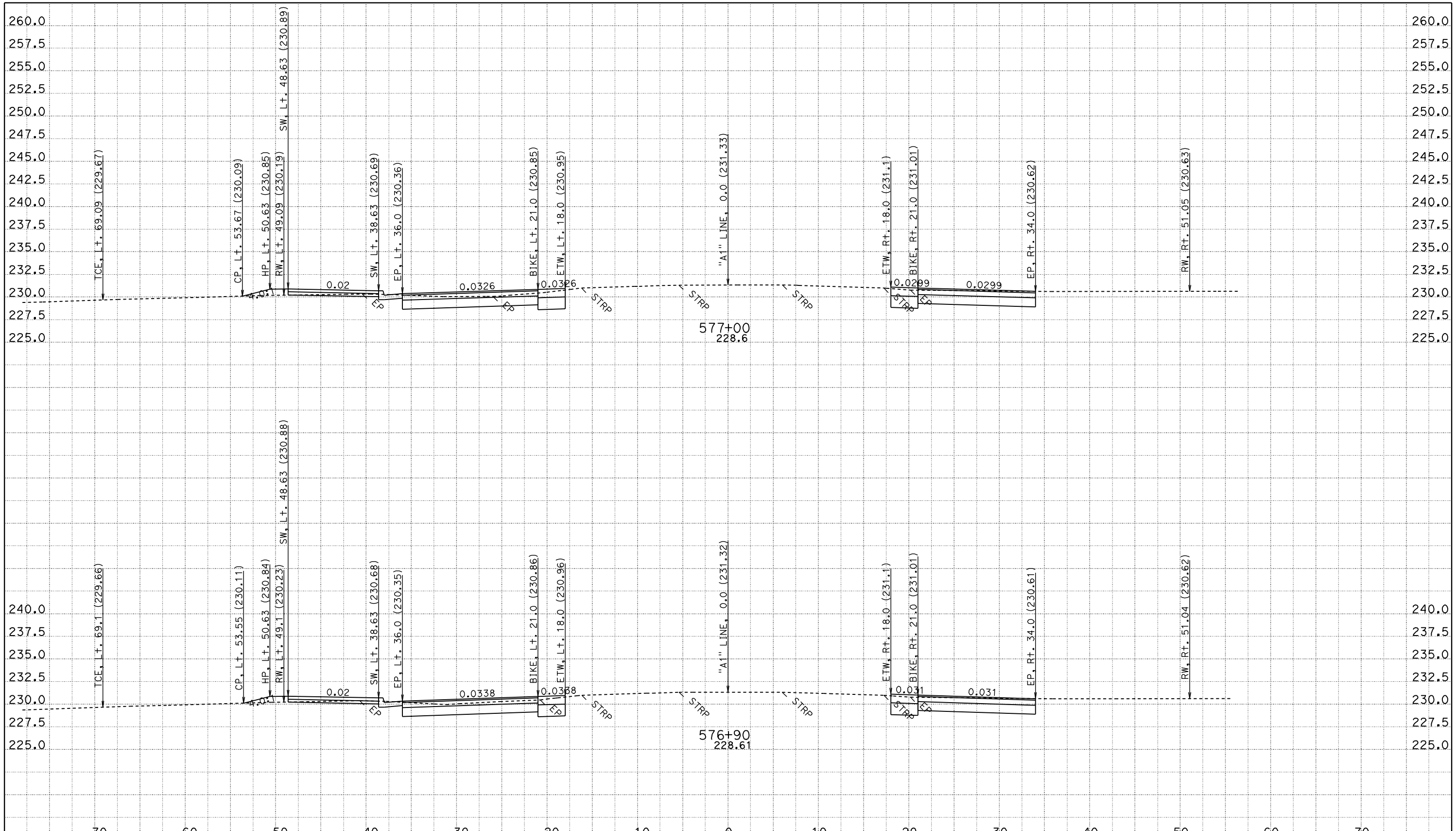

CREATED BY: JASTEFFAN
DATE: 11/3/2011
KC Project: 4C580 File: D:\DesignProjects\LosMolinos2*C580\a1_core.ear

CONTRACT: 02-4C58U
DIST/CO/RTE/PM: 02/TEH 99/PM 11.6-12.6
PROJECT ID: LOS MOLINOS PHASE 2 - CORE

SCALE: 1" = 5' Horiz.
1" = 5' Vert.

All Dimensions are US Survey Feet

"A1" LINE CROSS SECTIONS

FOR EARTHWORK DEVELOPMENT ONLY

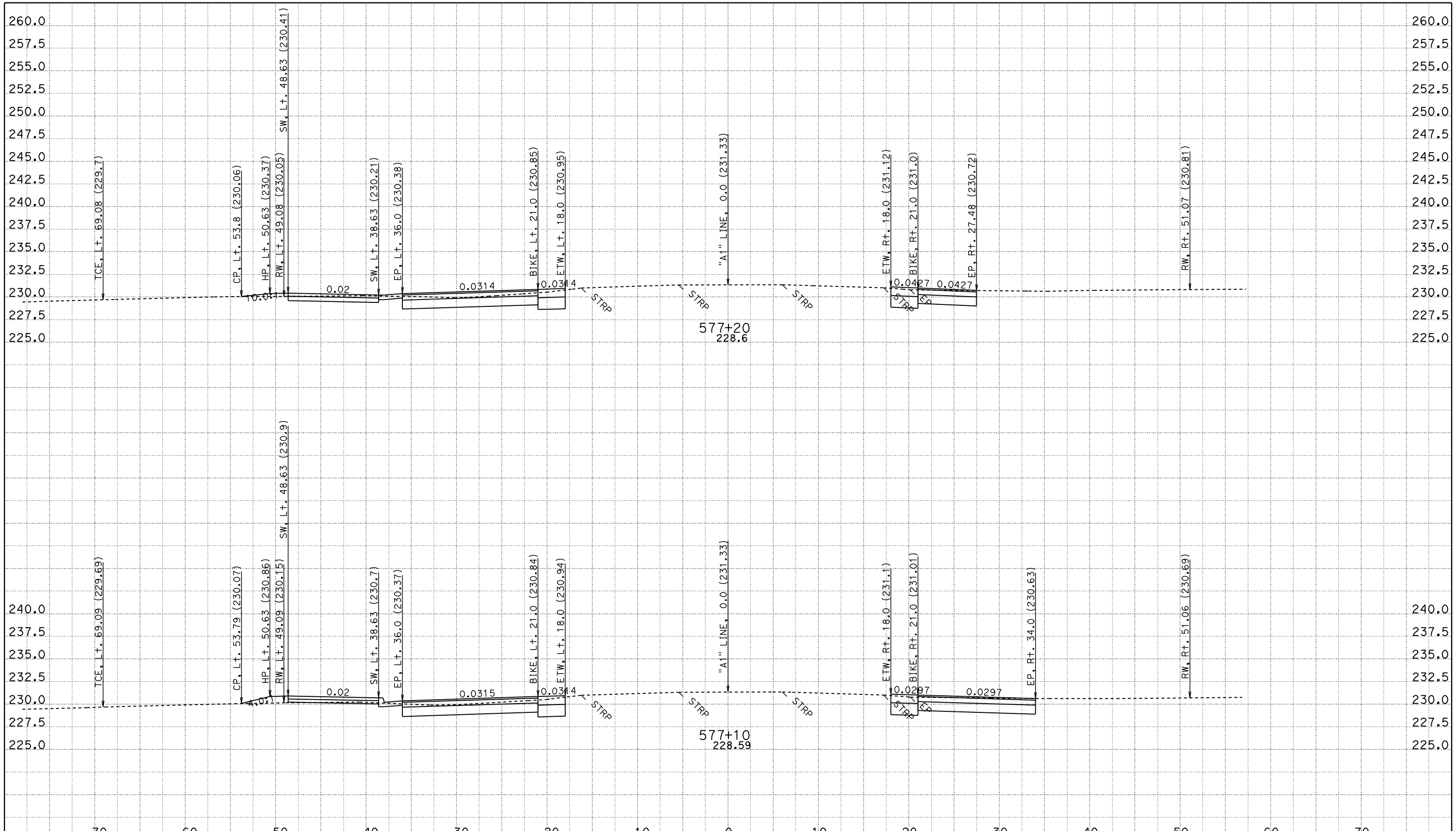

CREATED BY: JASTEFFAN
DATE: 11/3/2011
KC Project: 4C580 File: D:\DesignProjects\LosMolinos2*C580\a1_core.ear

CONTRACT: 02-4C58U
DIST/CO/RTE/PM: 02/TEH 99/PM 11.6-12.6
PROJECT ID: LOS MOLINOS PHASE 2 - CORE

SCALE: 1" = 5' Horiz.
1" = 5' Vert.

All Dimensions are US Survey Feet

"A1" LINE CROSS SECTIONS

SHEET 150 OF 172

FOR EARTHWORK DEVELOPMENT ONLY

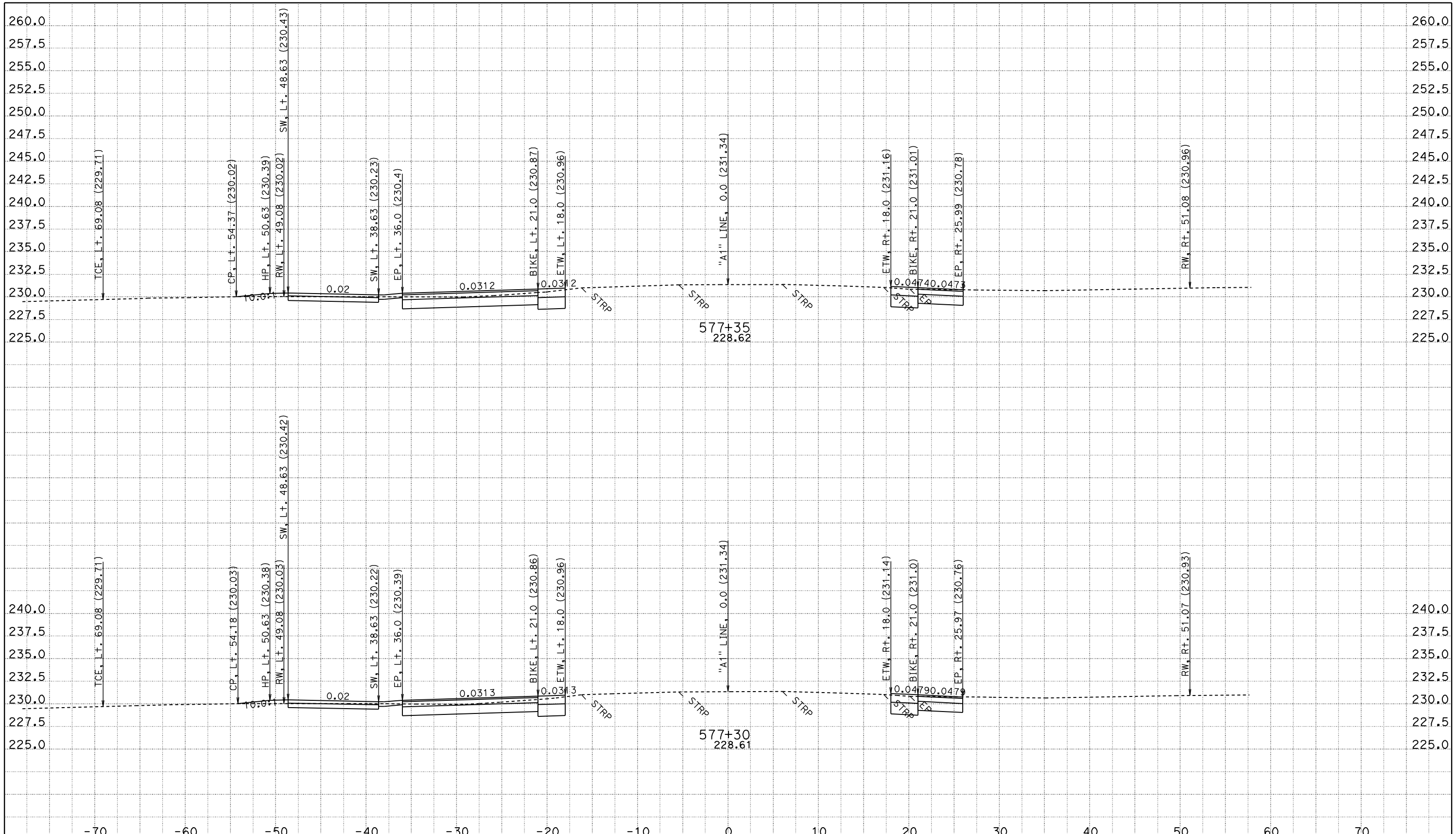

CREATED BY: JASTEFFAN
DATE: 11/3/2011
KC Project: 4C580 File: D:\DesignProjects\LosMolinos2*C580\a1_core.ear

CONTRACT: 02-4C58U
DIST/CO/RTE/PM: 02/TEH 99/PM 11.6-12.6
PROJECT ID: LOS MOLINOS PHASE 2 - CORE

SCALE: 1" = 5' Horiz.
1" = 5' Vert.

All Dimensions are US Survey Feet

"A1" LINE
CROSS SECTIONS

FOR EARTHWORK DEVELOPMENT ONLY

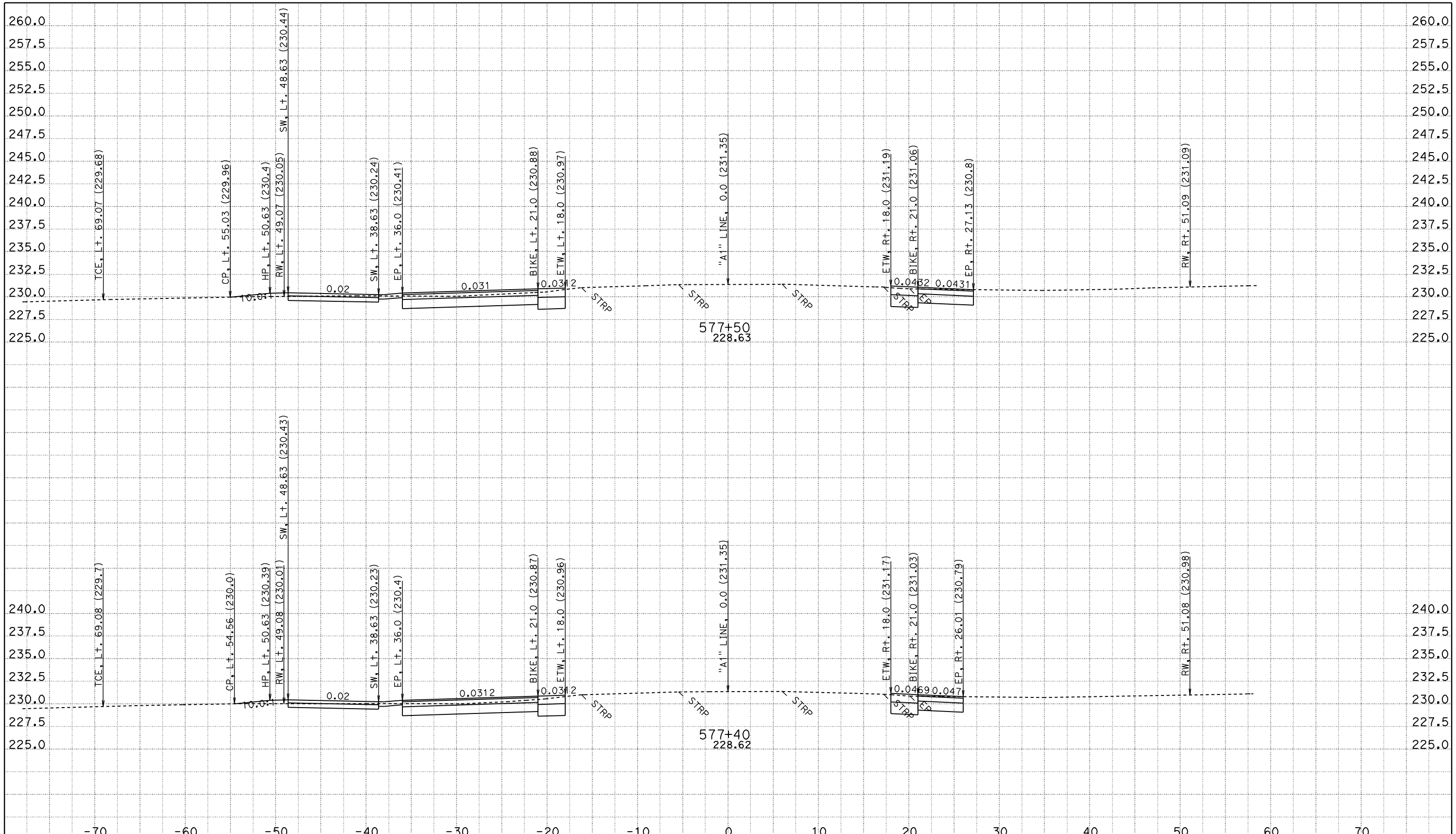

CREATED BY: JASTEFFAN
DATE: 11/3/2011
KC Project: 4C580 File: D:\DesignProjects\LosMolinos2*C580\a1_core.ear

CONTRACT: 02-4C58U
DIST/CO/RTE/PM: 02/TEH 99/PM 11.6-12.6
PROJECT ID: LOS MOLINOS PHASE 2 - CORE

SCALE: 1" = 5' Horiz.
1" = 5' Vert.

All Dimensions are US Survey Feet

"A1" LINE
CROSS SECTIONS

FOR EARTHWORK DEVELOPMENT ONLY

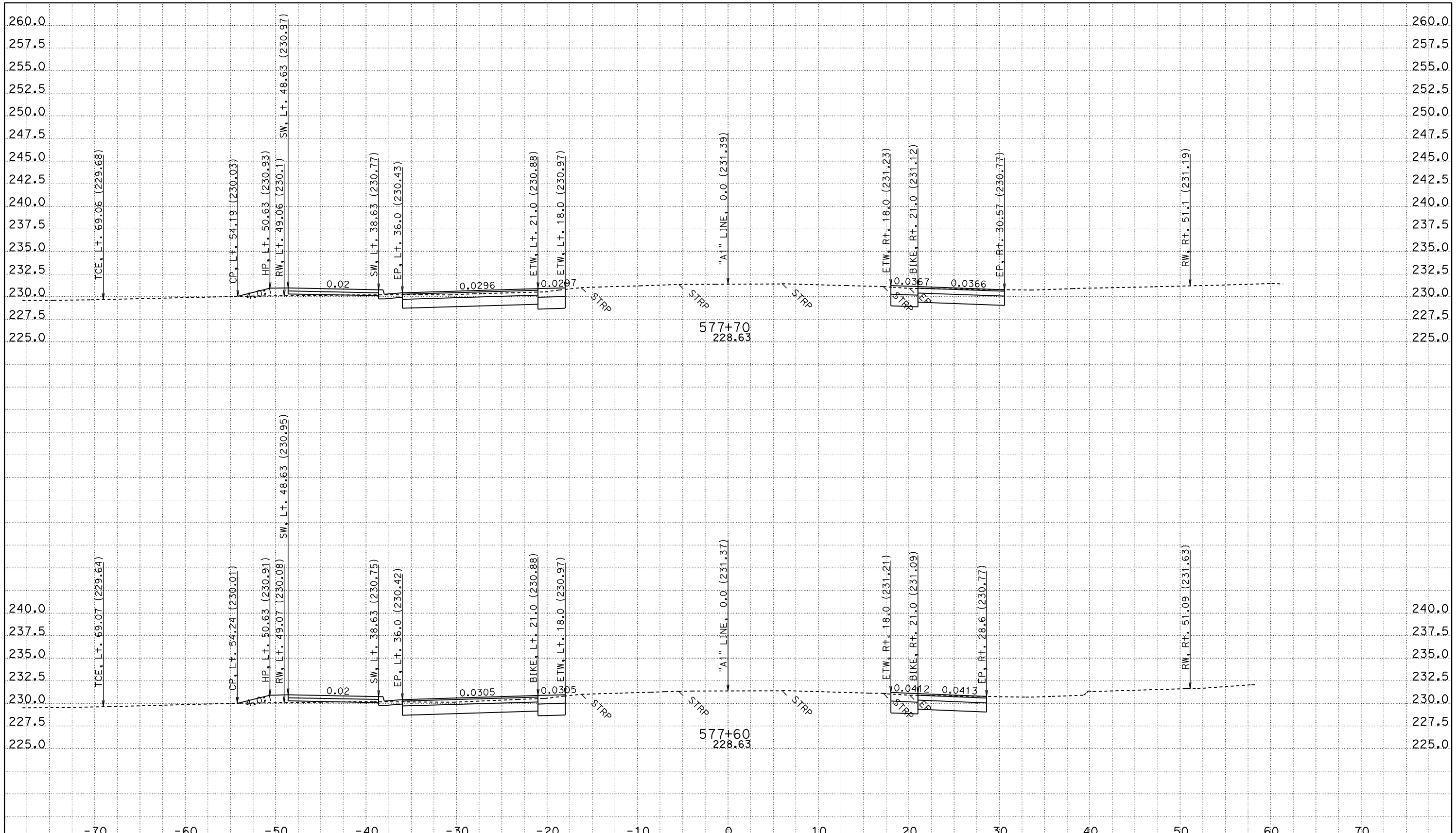

CREATED BY: JASTEFFAN
DATE: 11/3/2011
KC Project: 4C580 File: D:\DesignProjects\LosMolinos2*C580\a1_core.ear

CONTRACT: 02-4C58U
DIST/CO/RTE/PM: 02/TEH 99/PM 11.6-12.6
PROJECT ID: LOS MOLINOS PHASE 2 - CORE

SCALE: 1" = 5' Horiz.
1" = 5' Vert.

All Dimensions are US Survey Feet

"A1" LINE
CROSS SECTIONS

FOR EARTHWORK DEVELOPMENT ONLY

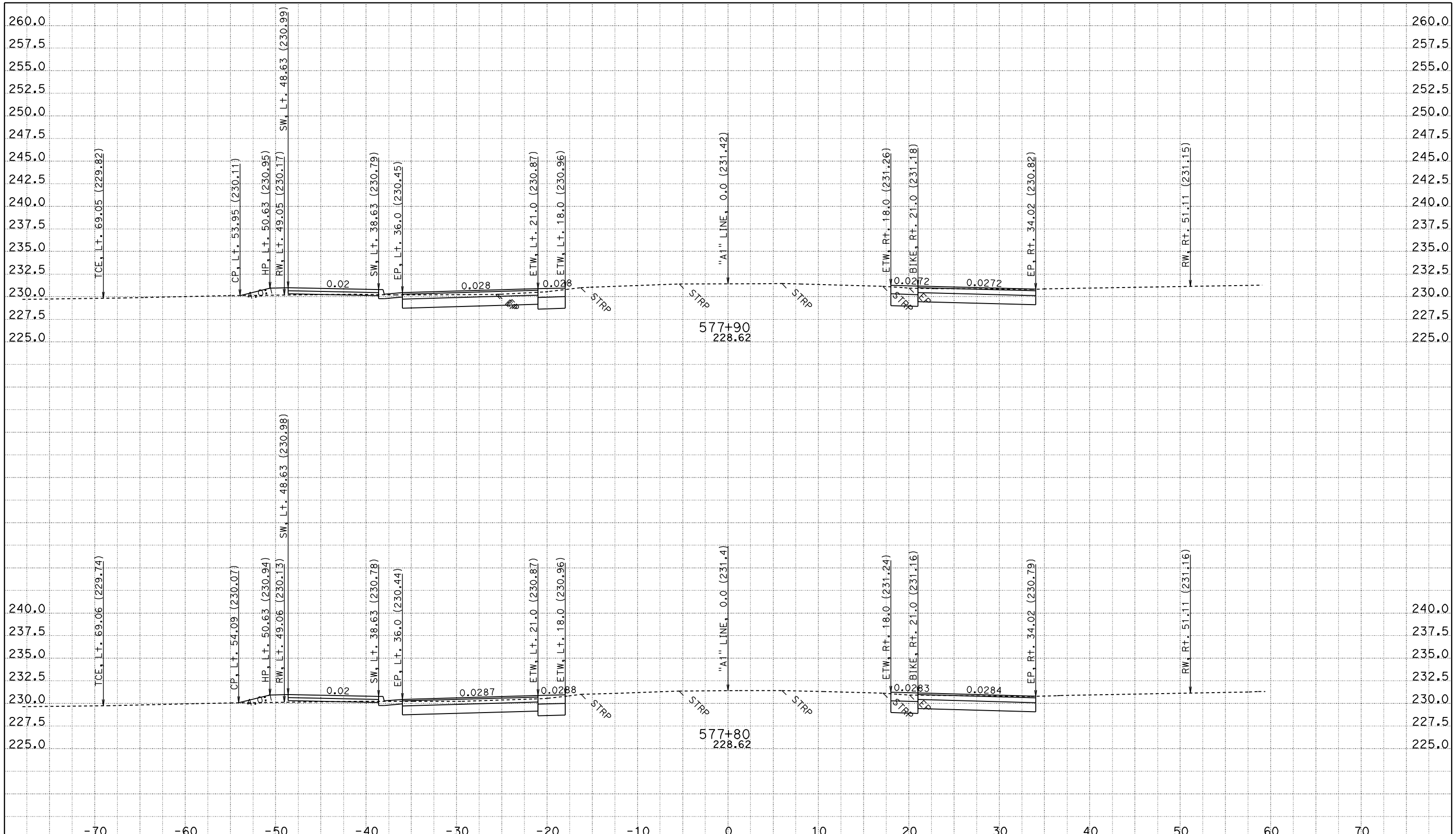

CREATED BY: JASTEFFAN
DATE: 11/3/2011
KC Project: 4C580 File: D:\DesignProjects\LosMolinos2*C580\a1_core.ear

CONTRACT: 02-4C58U
DIST/CO/RTE/PM: 02/TEH 99/PM 11.6-12.6
PROJECT ID: LOS MOLINOS PHASE 2 - CORE

SCALE: 1" = 5' Horiz.
1" = 5' Vert.

All Dimensions are US Survey Feet

"A1" LINE
CROSS SECTIONS

FOR EARTHWORK DEVELOPMENT ONLY

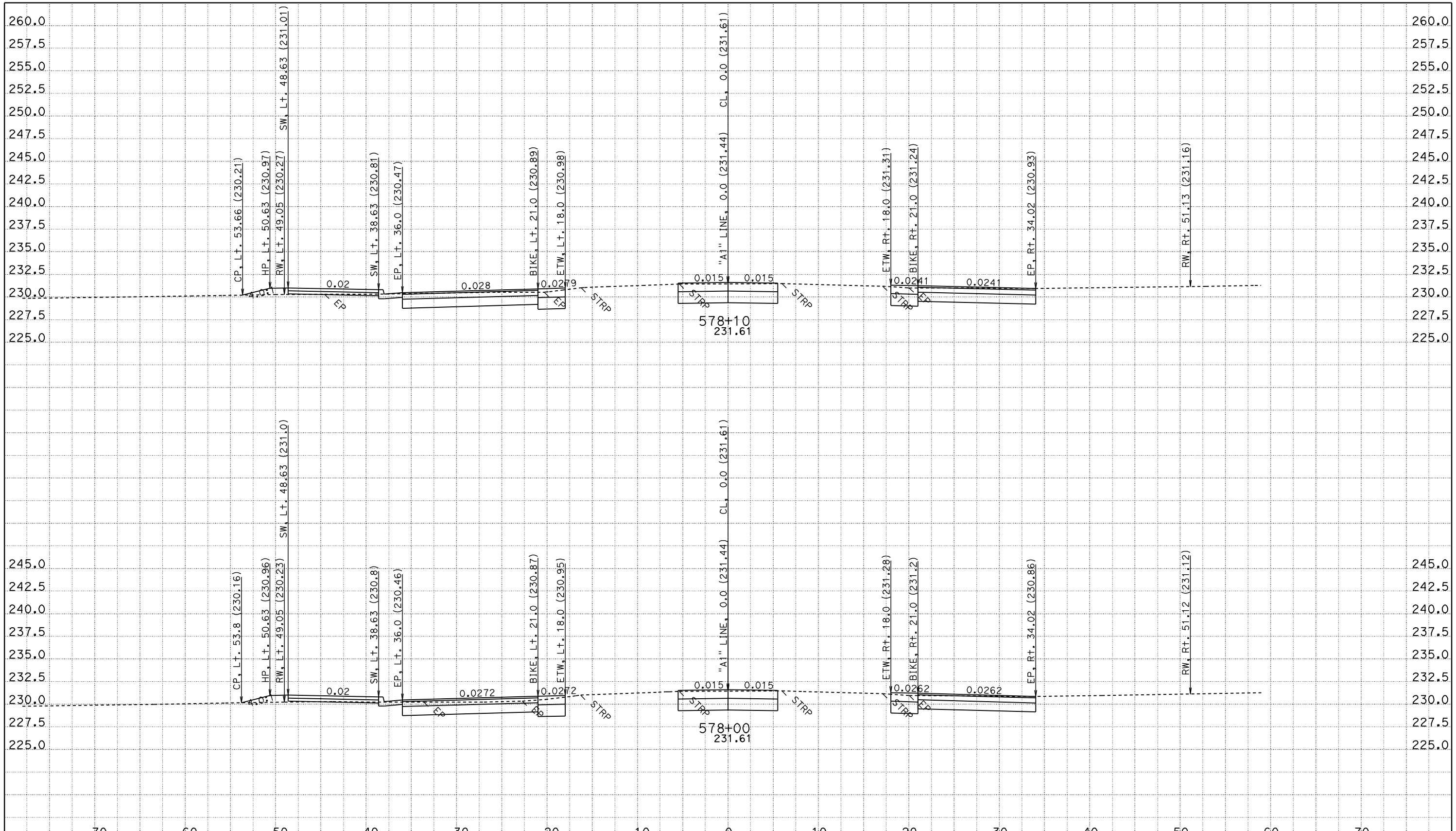

CREATED BY: JASTEFFAN
DATE: 11/3/2011
KC Project: 4C580 File: D:\DesignProjects\LosMolinos2*C580\a1_core.ear

CONTRACT: 02-4C58U
DIST/CO/RTE/PM: 02/TEH 99/PM 11.6-12.6
PROJECT ID: LOS MOLINOS PHASE 2 - CORE

SCALE: 1" = 5' Horiz.
1" = 5' Vert.

All Dimensions are US Survey Feet

"A1" LINE CROSS SECTIONS

SHEET 155 OF 172

FOR EARTHWORK DEVELOPMENT ONLY

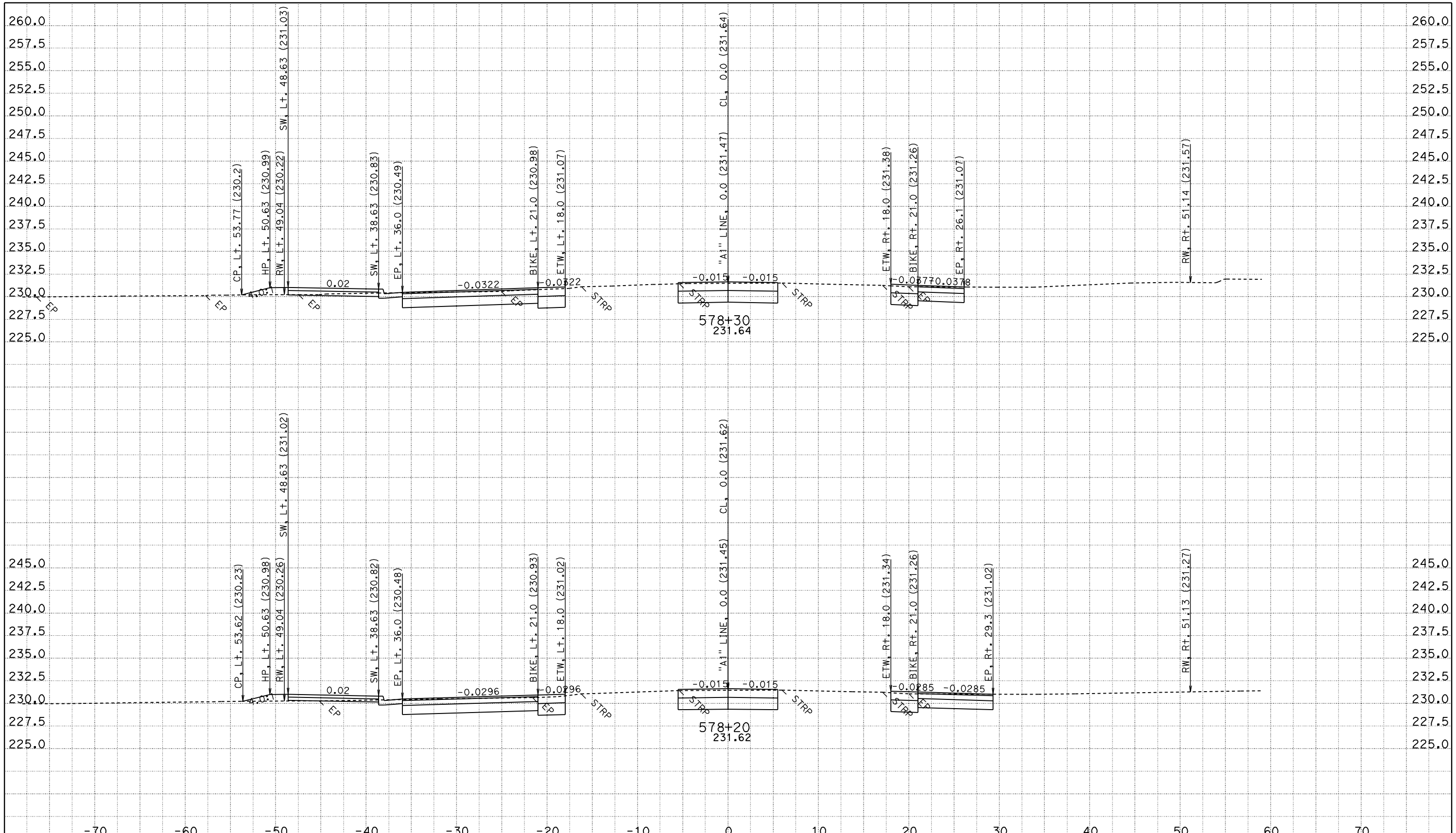

CREATED BY: JASTEFFAN
DATE: 11/3/2011
KC Project: 4C580 File: D:\DesignProjects\LosMolinos2*C580\a1_core.ear

CONTRACT: 02-4C58U
DIST/CO/RTE/PM: 02/TEH 99/PM 11.6-12.6
PROJECT ID: LOS MOLINOS PHASE 2 - CORE

SCALE: 1" = 5' Horiz.
1" = 5' Vert.

All Dimensions are US Survey Feet

"A1" LINE CROSS SECTIONS

SHEET 156 OF 172

FOR EARTHWORK DEVELOPMENT ONLY

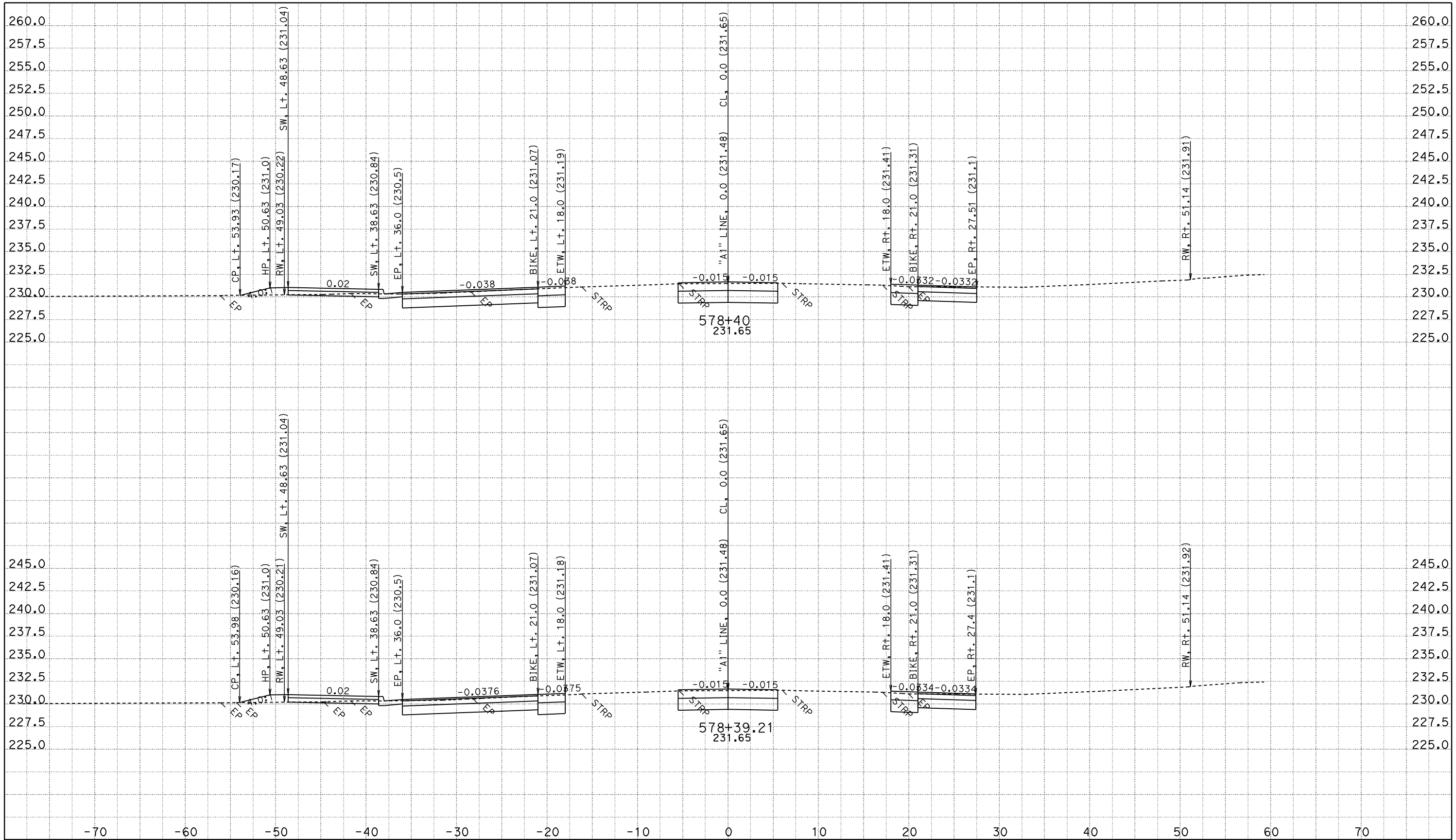

CREATED BY: JASTEFFAN
DATE: 11/3/2011
KC Project: 4C580 File: D:\DesignProjects\LosMolinos2*C580\a1_core.ear

CONTRACT: 02-4C58U
DIST/CO/RTE/PM: 02/TEH 99/PM 11.6-12.6
PROJECT ID: LOS MOLINOS PHASE 2 - CORE

SCALE: 1" = 5' Horiz.
1" = 5' Vert.

All Dimensions are US Survey Feet

"A1" LINE CROSS SECTIONS

SHEET 157 OF 172

FOR EARTHWORK DEVELOPMENT ONLY

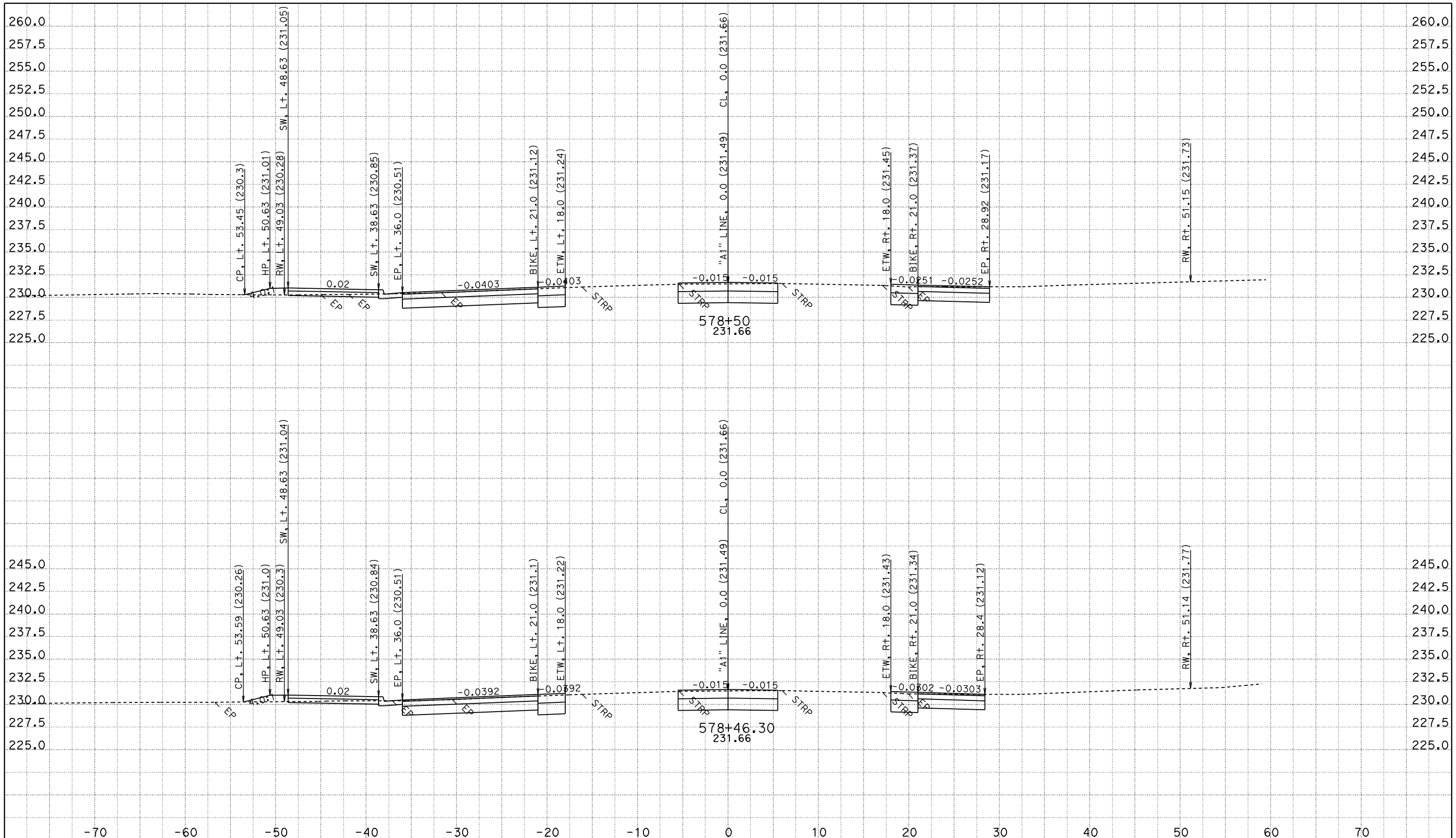

CREATED BY: JASTEFFAN
DATE: 11/3/2011
KC Project: 4C580

CONTRACT: 02-4C58U
DIST/CO/RTE/PM: 02/TEH 99/PM 11.6-12.6
File: D:\DesignProjects\LosMolinos2*C580\a1_core.ear PROJECT ID: LOS MOLINOS PHASE 2 - CORE

SCALE: 1" = 5' Horiz.
1" = 5' Vert.

All Dimensions are US Survey Feet

"A1" LINE CROSS SECTIONS

FOR EARTHWORK DEVELOPMENT ONLY

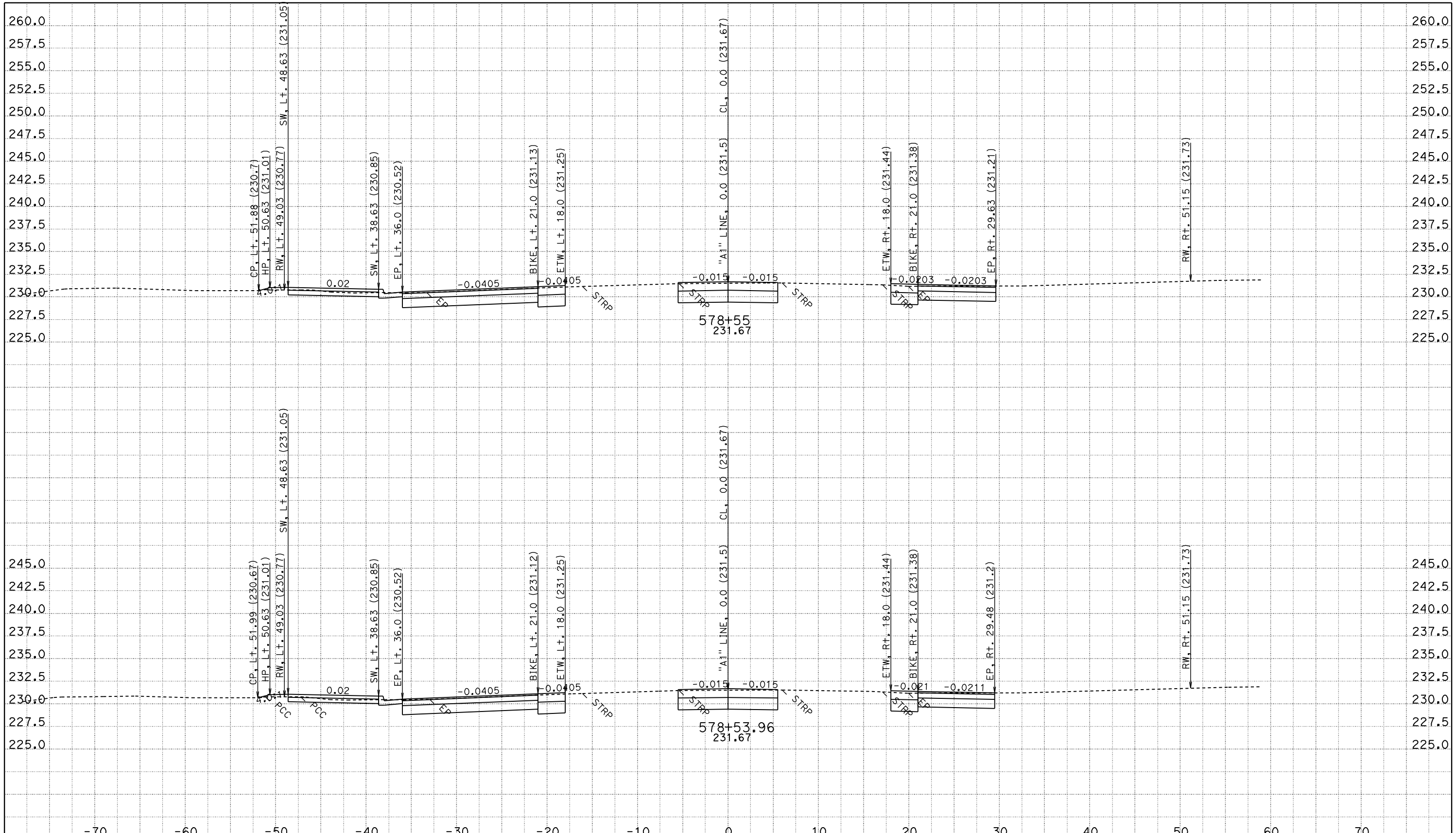

CREATED BY: JASTEFFAN
DATE: 11/3/2011
KC Project: 4C580 File: D:\DesignProjects\LosMolinos2*C580\a1_core.ear

CONTRACT: 02-4C58U
DIST/CO/RTE/PM: 02/TEH 99/PM 11.6-12.6
PROJECT ID: LOS MOLINOS PHASE 2 - CORE

SCALE: 1" = 5' Horiz.
1" = 5' Vert.

All Dimensions are US Survey Feet

"A1" LINE CROSS SECTIONS

SHEET 159 OF 172

FOR EARTHWORK DEVELOPMENT ONLY

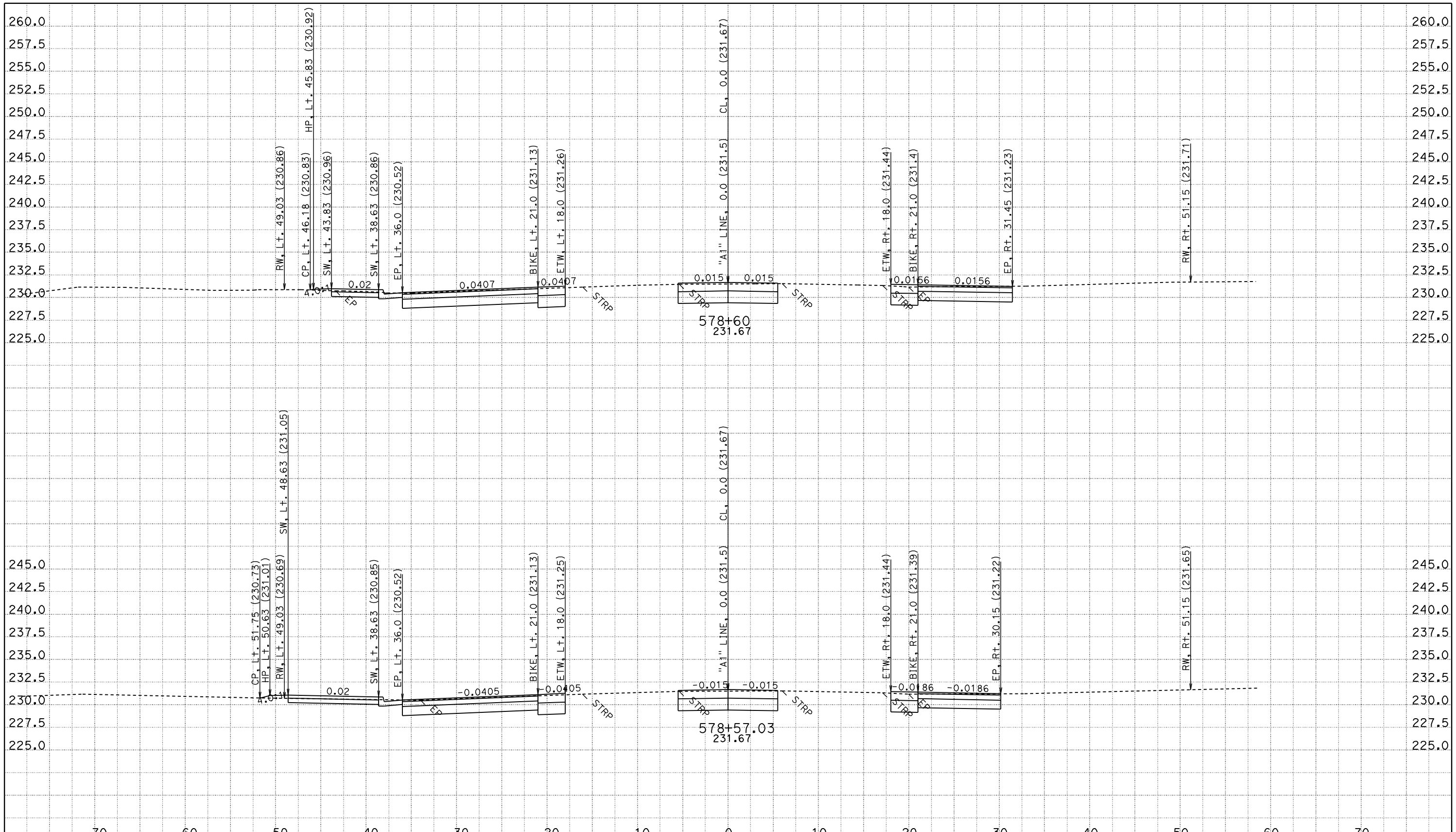

CREATED BY: JASTEFFAN
DATE: 11/3/2011
KC Project: 4C580

CONTRACT: 02-4C58U
DIST/CO/RTE/PM: 02/TEH 99/PM 11.6-12.6
File: D:\DesignProjects\LosMolinos2*C580\a1_core.ear PROJECT ID: LOS MOLINOS PHASE 2 - CORE

SCALE: 1" = 5' Horiz.
1" = 5' Vert.

All Dimensions are US Survey Feet

"A1" LINE CROSS SECTIONS

SHEET 160 OF 172

FOR EARTHWORK DEVELOPMENT ONLY

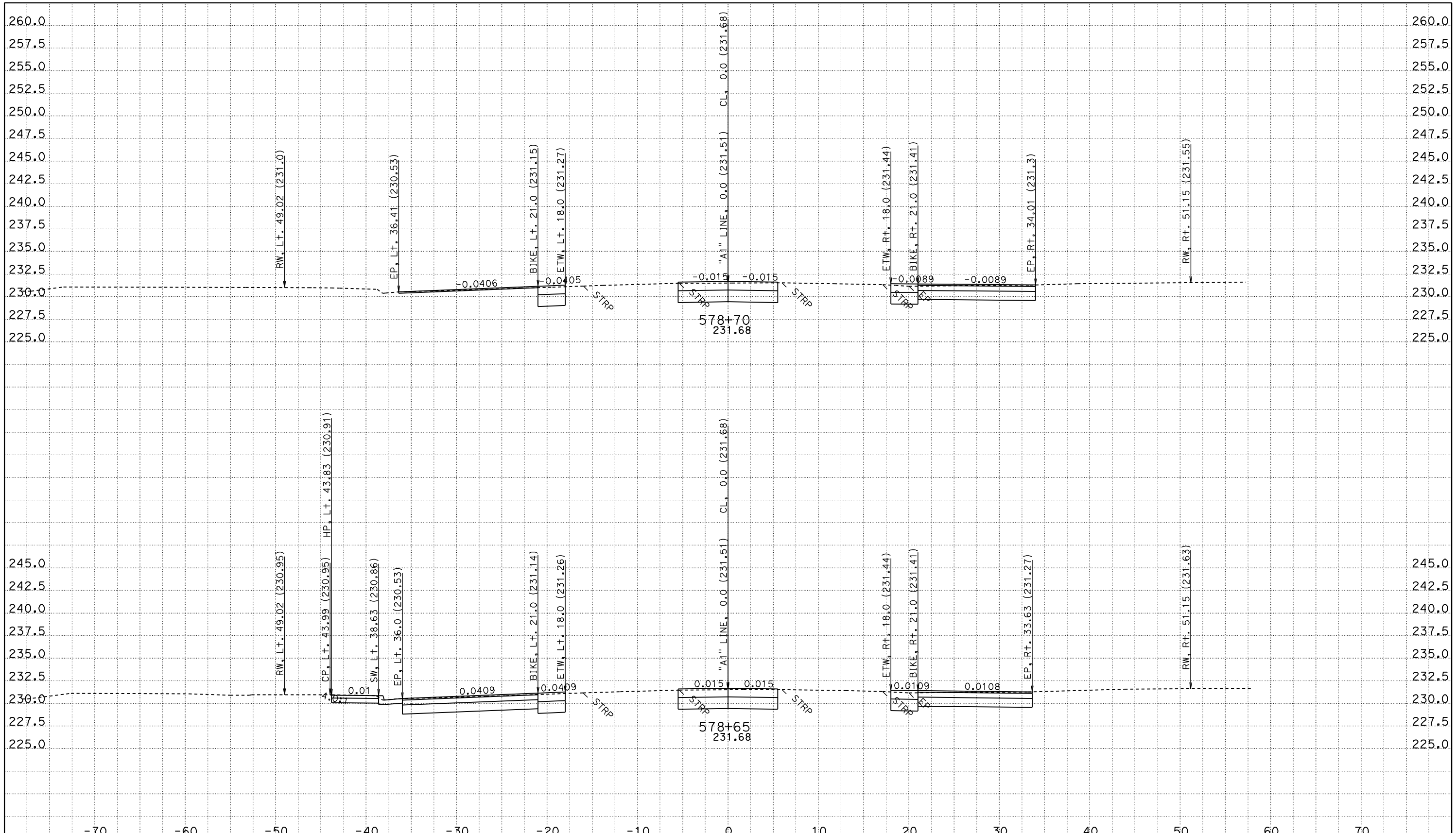

CREATED BY: JASTEFFAN
DATE: 11/3/2011
KC Project: 4C580 File: D:\DesignProjects\LosMolinos2*C580\a1_core.ear

CONTRACT: 02-4C58U
DIST/CO/RTE/PM: 02/TEH 99/PM 11.6-12.6
PROJECT ID: LOS MOLINOS PHASE 2 - CORE

SCALE: 1" = 5' Horiz.
1" = 5' Vert.

All Dimensions are US Survey Feet

"A1" LINE CROSS SECTIONS

FOR EARTHWORK DEVELOPMENT ONLY

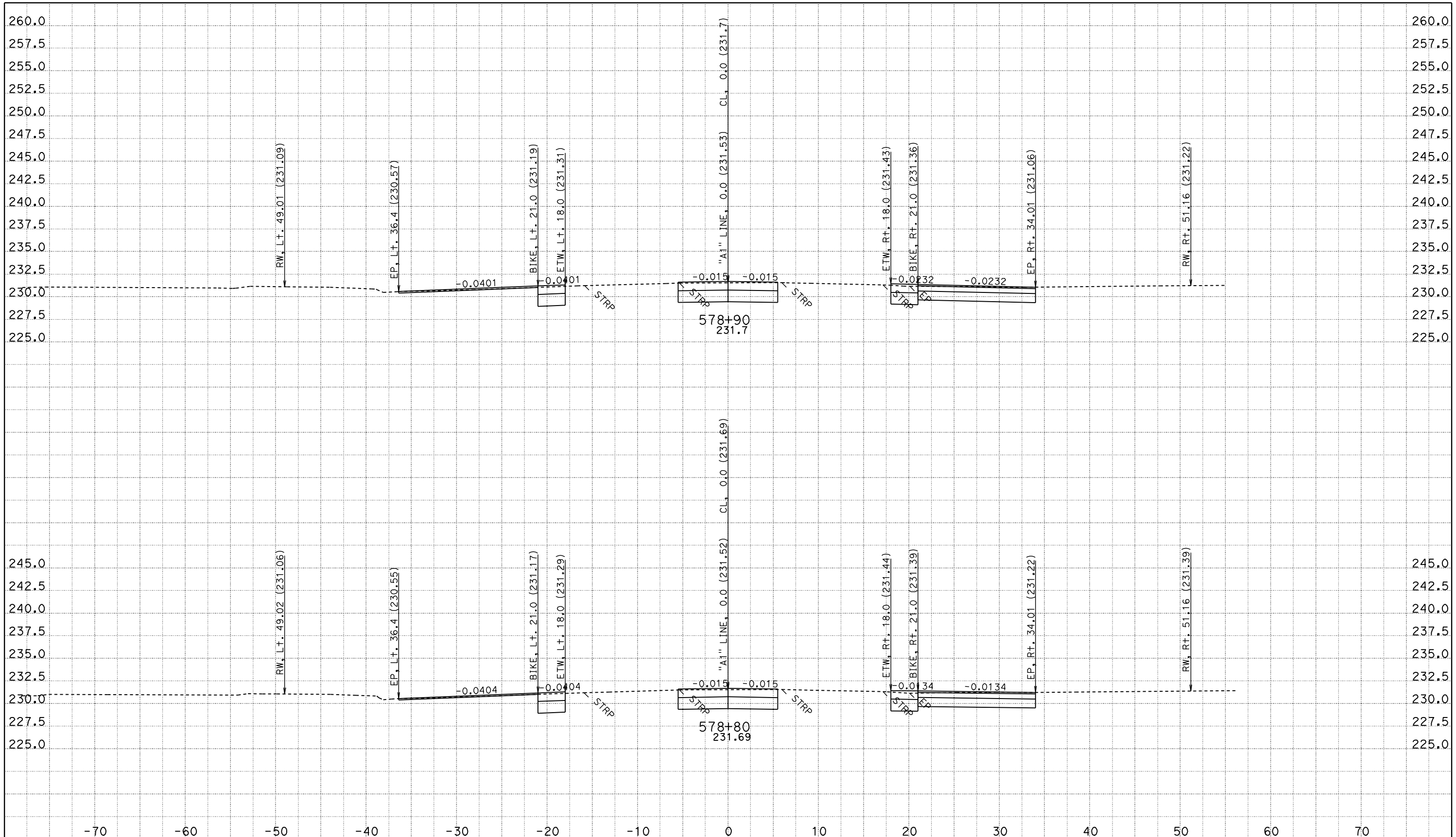

CREATED BY: JASTEFFAN
DATE: 11/3/2011
KC Project: 4C580 File: D:\DesignProjects\LosMolinos2*C580\a1_core.ear

CONTRACT: 02-4C58U
DIST/CO/RTE/PM: 02/TEH 99/PM 11.6-12.6
PROJECT ID: LOS MOLINOS PHASE 2 - CORE

SCALE: 1" = 5' Horiz.
1" = 5' Vert.

All Dimensions are US Survey Feet

"A1" LINE
CROSS SECTIONS

FOR EARTHWORK DEVELOPMENT ONLY

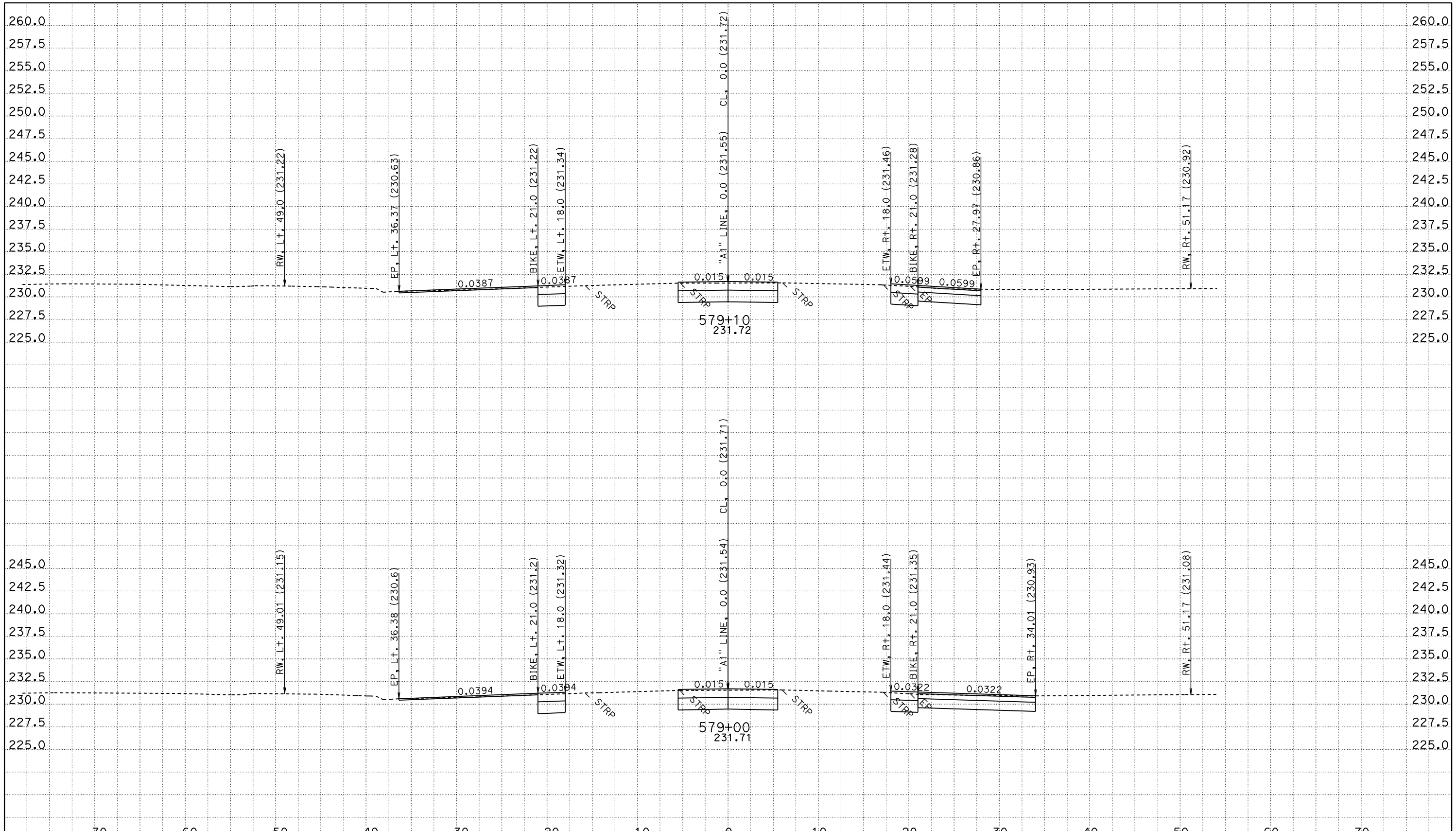

CREATED BY: JASTEFFAN
DATE: 11/3/2011
KC Project: 4C580 File: D:\DesignProjects\LosMolinos2*C580\a1_core.ear

CONTRACT: 02-4C58U
DIST/CO/RTE/PM: 02/TEH 99/PM 11.6-12.6
PROJECT ID: LOS MOLINOS PHASE 2 - CORE

SCALE: 1" = 5' Horiz.
1" = 5' Vert.

All Dimensions are US Survey Feet

"A1" LINE CROSS SECTIONS

SHEET 163 OF 172

FOR EARTHWORK DEVELOPMENT ONLY

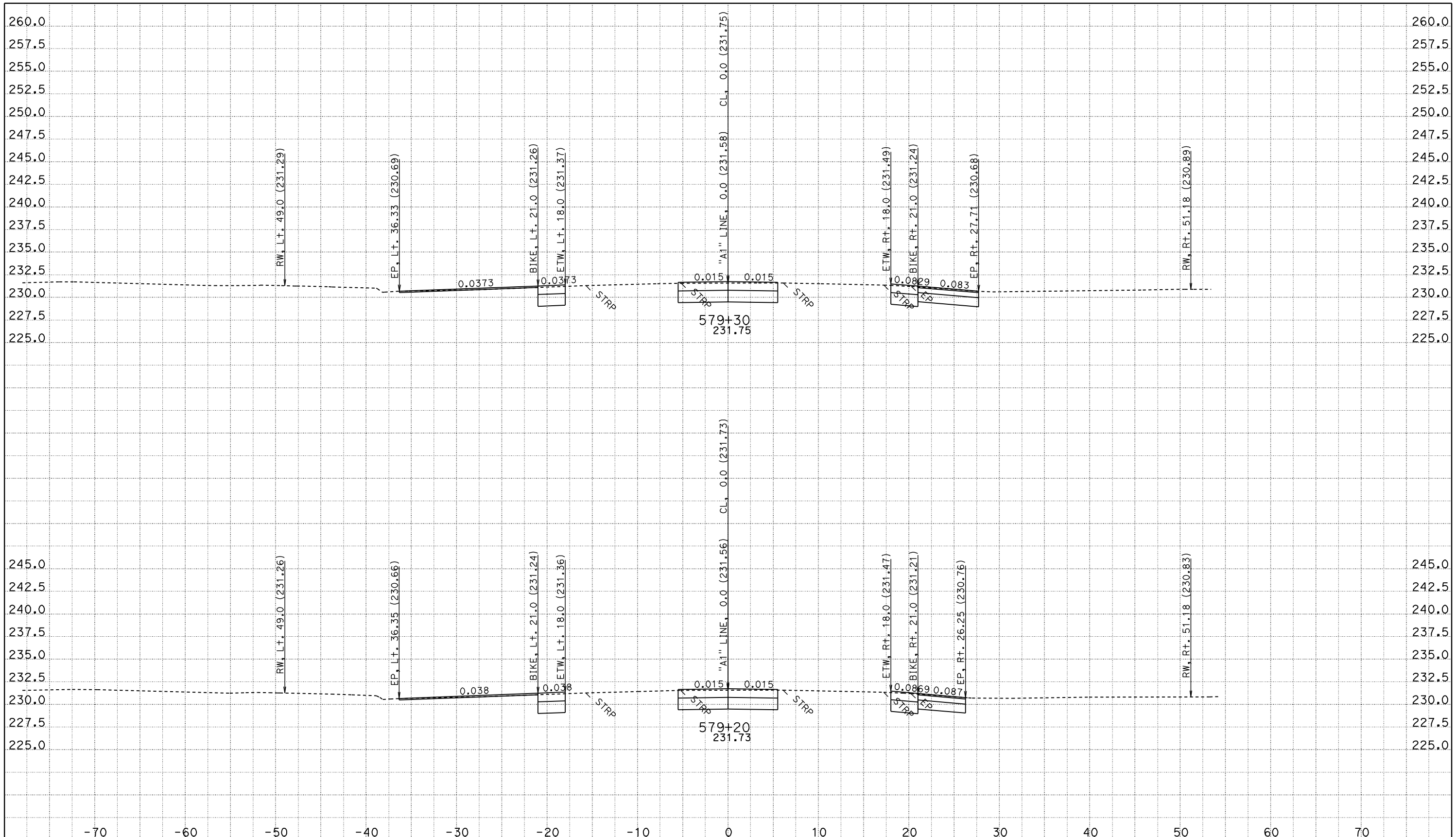

CREATED BY: JASTEFFAN
DATE: 11/3/2011
KC Project: 4C580 File: D:\DesignProjects\LosMolinos2*C580\a1_core.ear

CONTRACT: 02-4C58U
DIST/CO/RTE/PM: 02/TEH 99/PM 11.6-12.6
PROJECT ID: LOS MOLINOS PHASE 2 - CORE

SCALE: 1" = 5' Horiz.
1" = 5' Vert.

All Dimensions are US Survey Feet

"A1" LINE CROSS SECTIONS

SHEET 164 OF 172

FOR EARTHWORK DEVELOPMENT ONLY

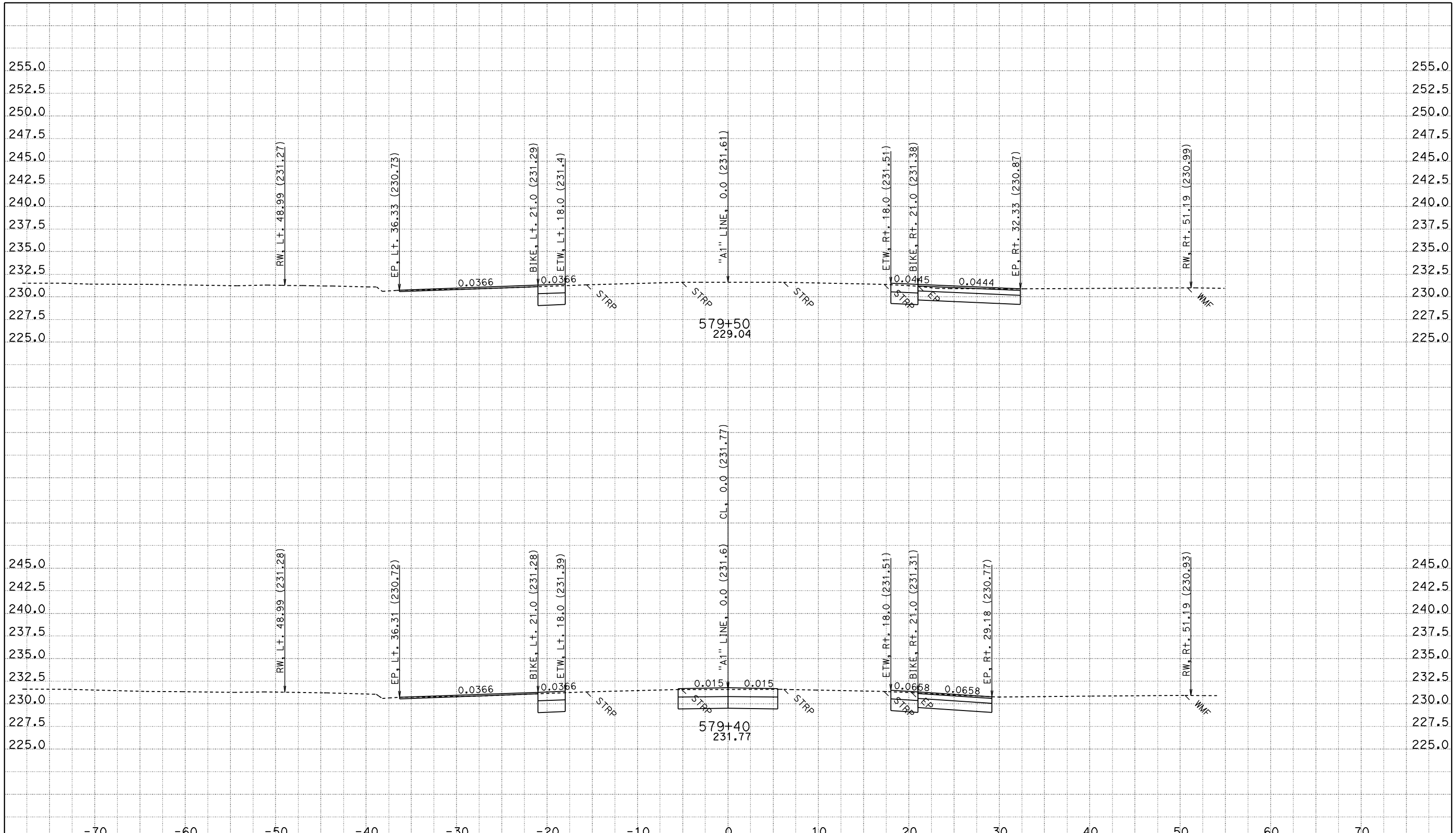

CREATED BY: JASTEFFAN
DATE: 11/3/2011
KC Project: 4C580

CONTRACT: 02-4C58U
DIST/CO/RTE/PM: 02/TEH 99/PM 11.6-12.6
File: D:\DesignProjects\LosMolinos2*C580\a1_core.ear PROJECT ID: LOS MOLINOS PHASE 2 - CORE

SCALE: 1" = 5' Horiz.
1" = 5' Vert.

All Dimensions are US Survey Feet

"A1" LINE CROSS SECTIONS

FOR EARTHWORK DEVELOPMENT ONLY

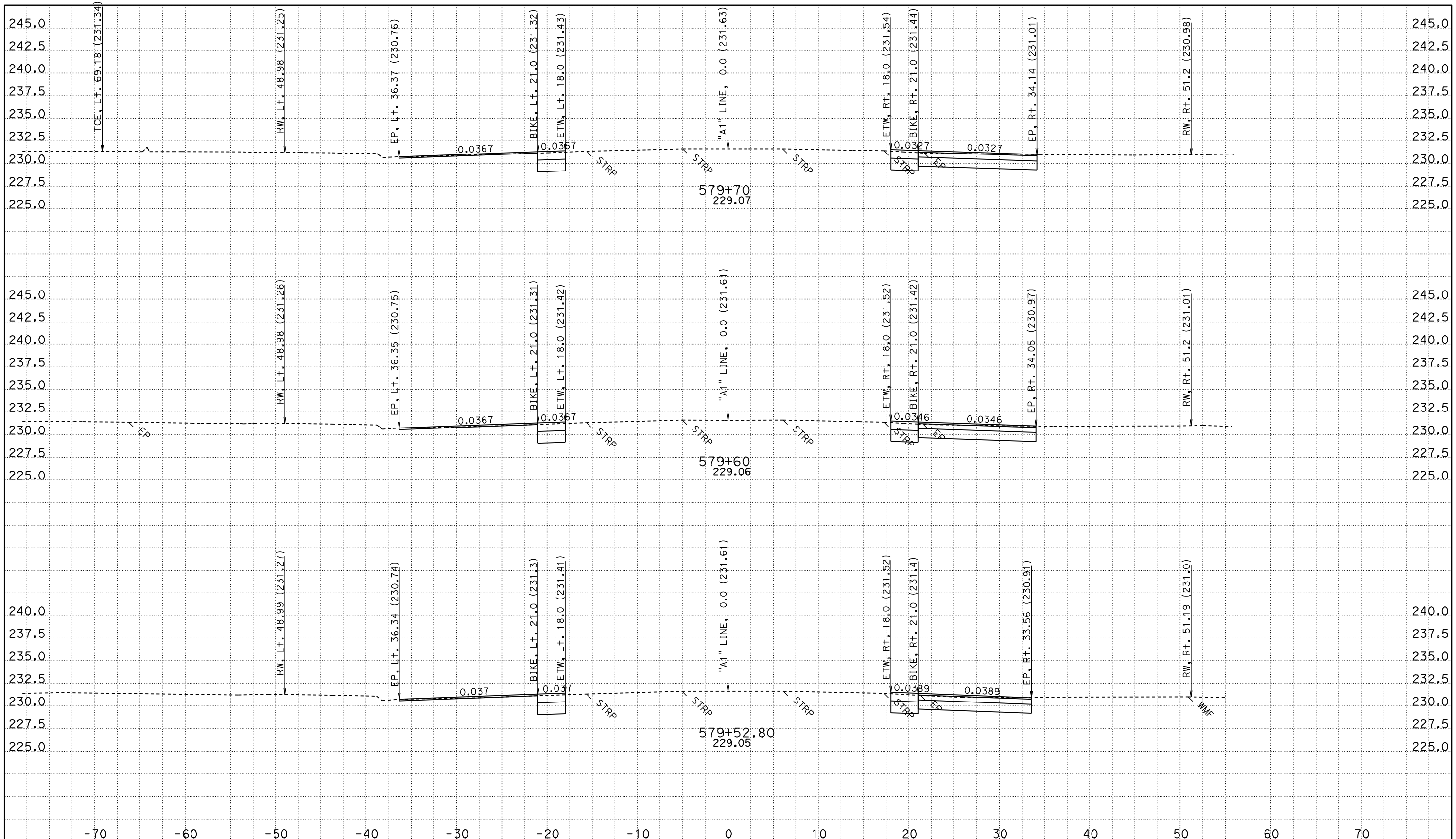

CREATED BY: JASTEFFAN
DATE: 11/3/2011
KC Project: 4C580

CONTRACT: 02-4C58U
DIST/CO/RTE/PM: 02/TEH 99/PM 11.6-12.6
File: D:\DesignProjects\LosMolinos2*C580\a1_core.ear PROJECT ID: LOS MOLINOS PHASE 2 - CORE

SCALE: 1" = 5' Horiz.
1" = 5' Vert.

All Dimensions are US Survey Feet

"A1" LINE
CROSS SECTIONS

FOR EARTHWORK DEVELOPMENT ONLY

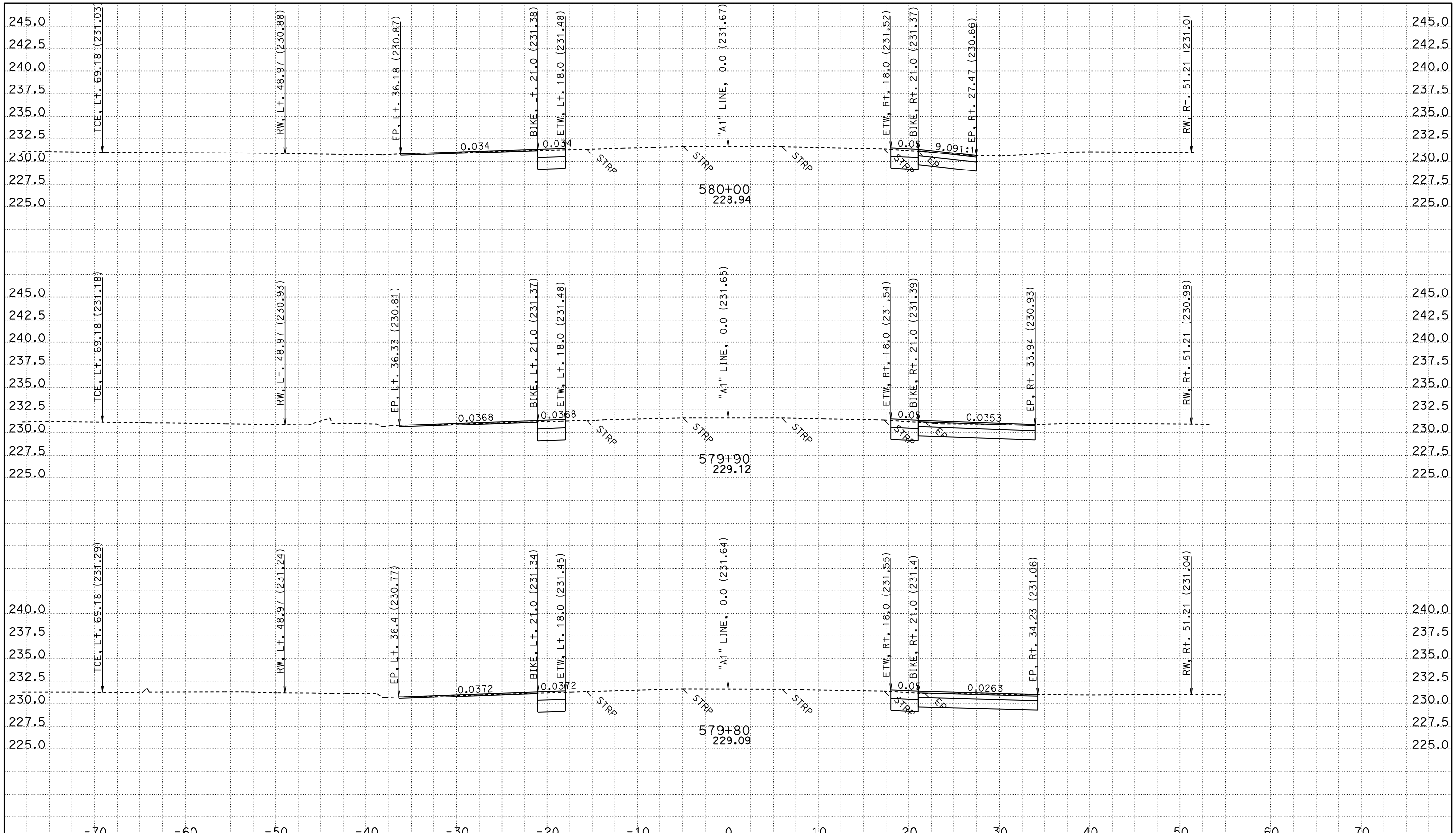

CREATED BY: JASTEFFAN
DATE: 11/3/2011
KC Project: 4C580

CONTRACT: 02-4C58U
DIST/CO/RTE/PM: 02/TEH 99/PM 11.6-12.6
File: D:\DesignProjects\LosMolinos2*C580\a1_core.ear PROJECT ID: LOS MOLINOS PHASE 2 - CORE

SCALE: 1" = 5' Horiz.
1" = 5' Vert.

All Dimensions are US Survey Feet

"A1" LINE
CROSS SECTIONS

FOR EARTHWORK DEVELOPMENT ONLY

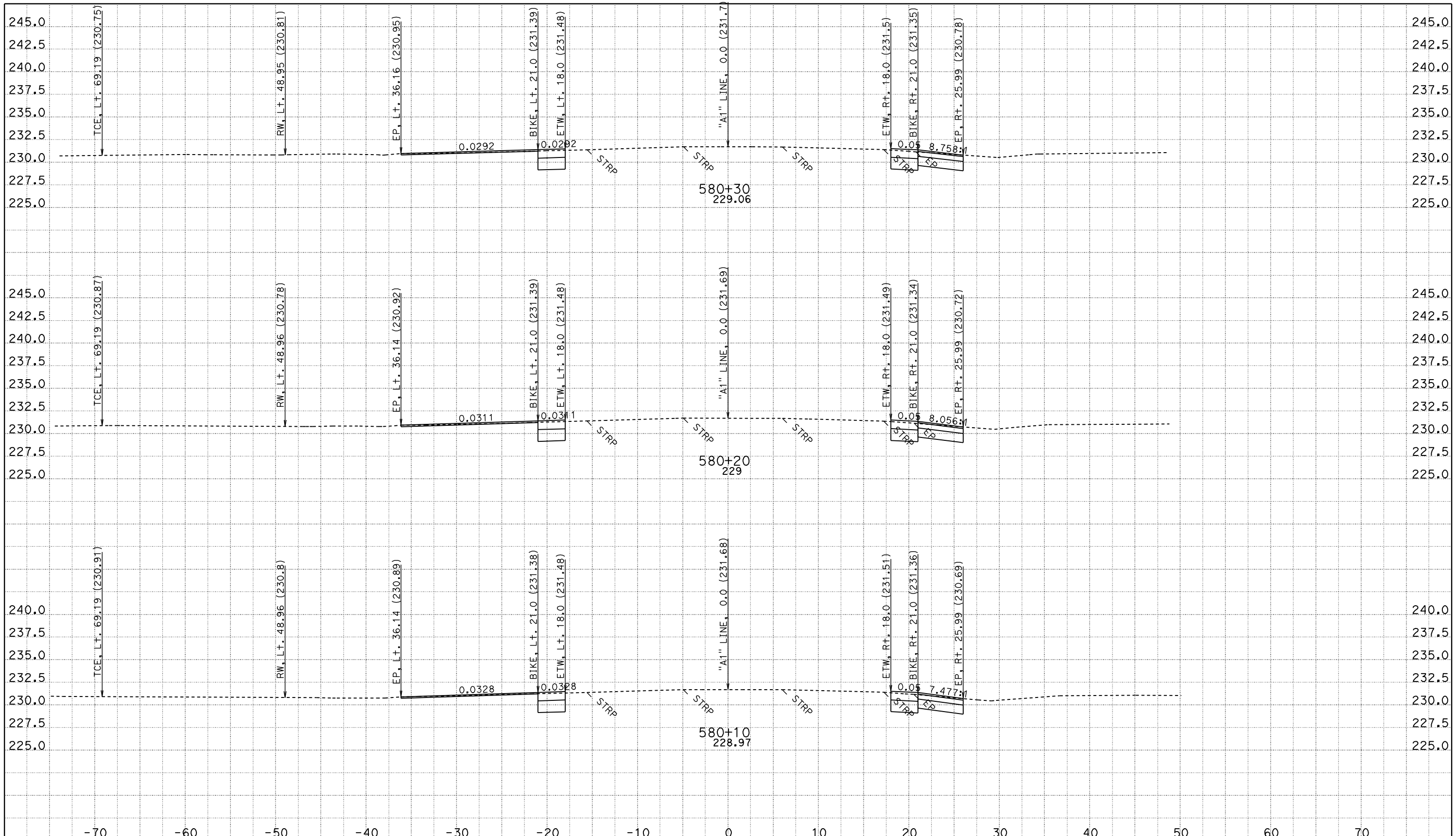

CREATED BY: JASTEFFAN
DATE: 11/3/2011
KC Project: 4C580 File: D:\DesignProjects\LosMolinos2*C580\a1_core.ear

CONTRACT: 02-4C58U
DIST/CO/RTE/PM: 02/TEH 99/PM 11.6-12.6
PROJECT ID: LOS MOLINOS PHASE 2 - CORE

SCALE: 1" = 5' Horiz.
1" = 5' Vert.

All Dimensions are US Survey Feet

"A1" LINE CROSS SECTIONS

SHEET 168 OF 172

FOR EARTHWORK DEVELOPMENT ONLY

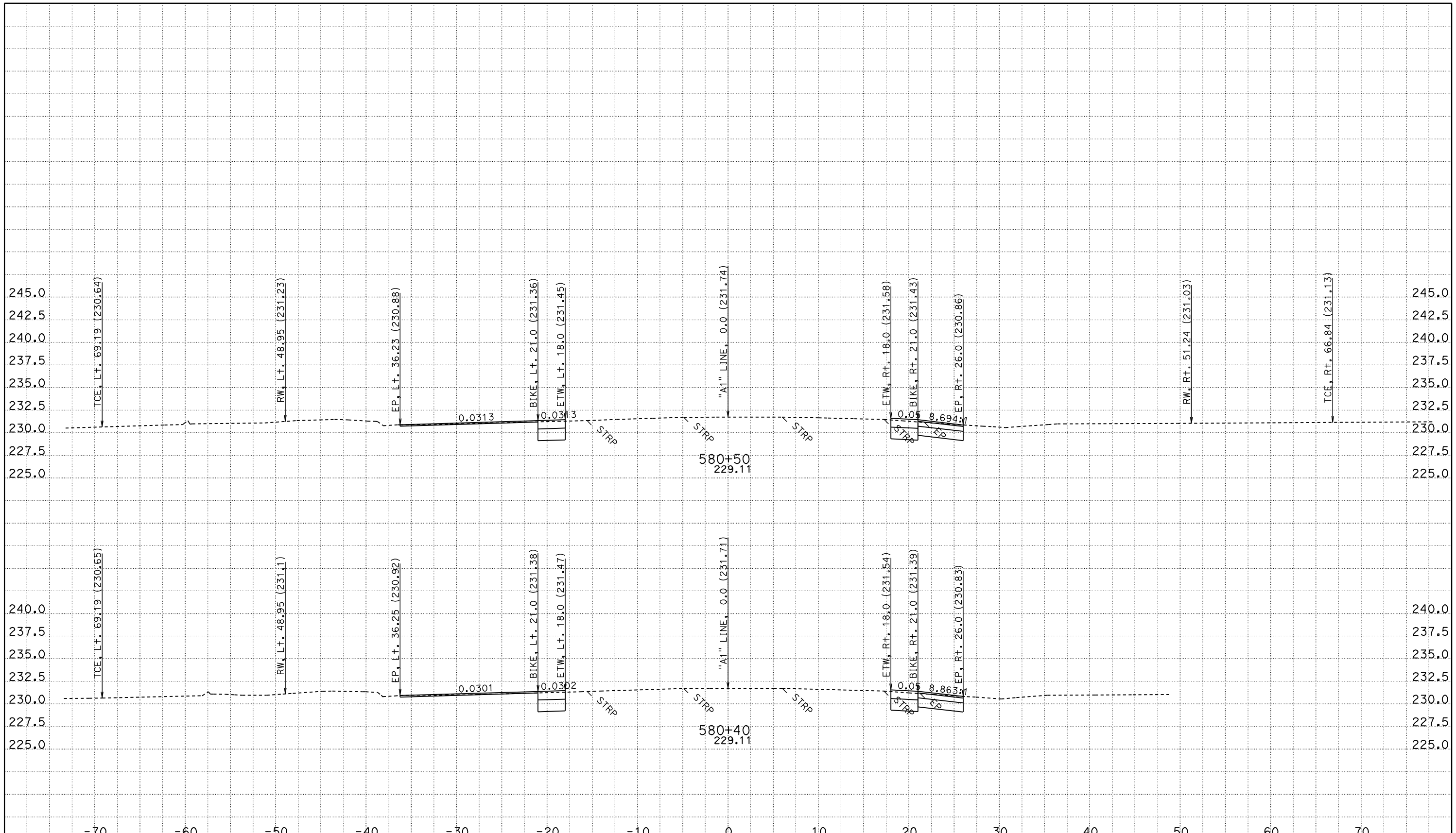

CREATED BY: JASTEFFAN
DATE: 11/3/2011
KC Project: 4C580 File: D:\DesignProjects\LosMolinos2*C580\a1_core.ear

CONTRACT: 02-4C58U
DIST/CO/RTE/PM: 02/TEH 99/PM 11.6-12.6
PROJECT ID: LOS MOLINOS PHASE 2 - CORE

SCALE: 1" = 5' Horiz.
1" = 5' Vert.

All Dimensions are US Survey Feet

"A1" LINE CROSS SECTIONS

SHEET 169 OF 172

FOR EARTHWORK DEVELOPMENT ONLY

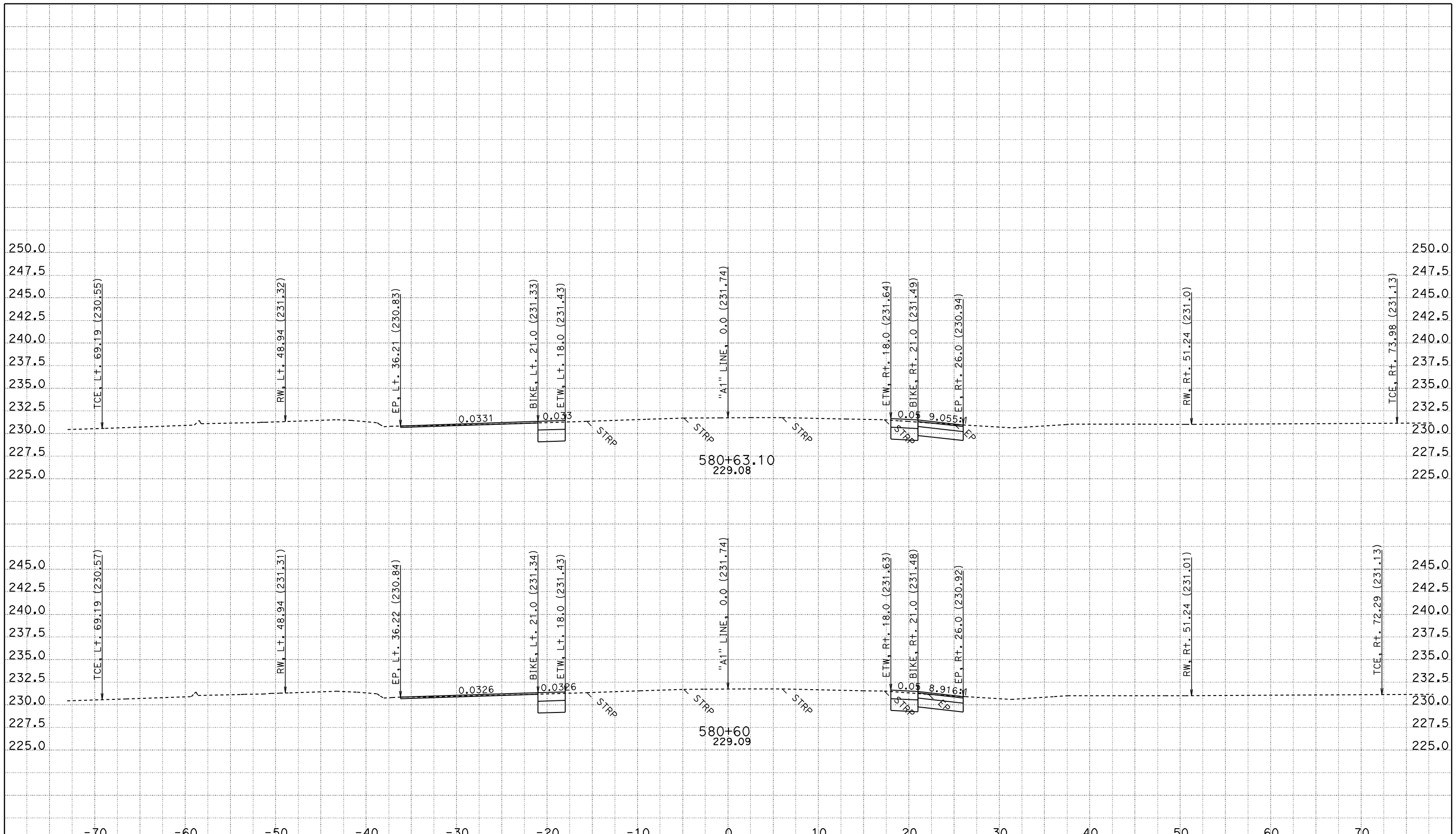

CREATED BY: JASTEFFAN
DATE: 11/3/2011
KC Project: 4C580

CONTRACT: 02-4C58U
DIST/CO/RTE/PM: 02/TEH 99/PM 11.6-12.6
File: D:\DesignProjects\LosMolinos2*C580\a1_core.ear PROJECT ID: LOS MOLINOS PHASE 2 - CORE

SCALE: 1" = 5' Horiz.
1" = 5' Vert.

All Dimensions are US Survey Feet

"A1" LINE
CROSS SECTIONS

SHEET 170 OF 172

FOR EARTHWORK DEVELOPMENT ONLY

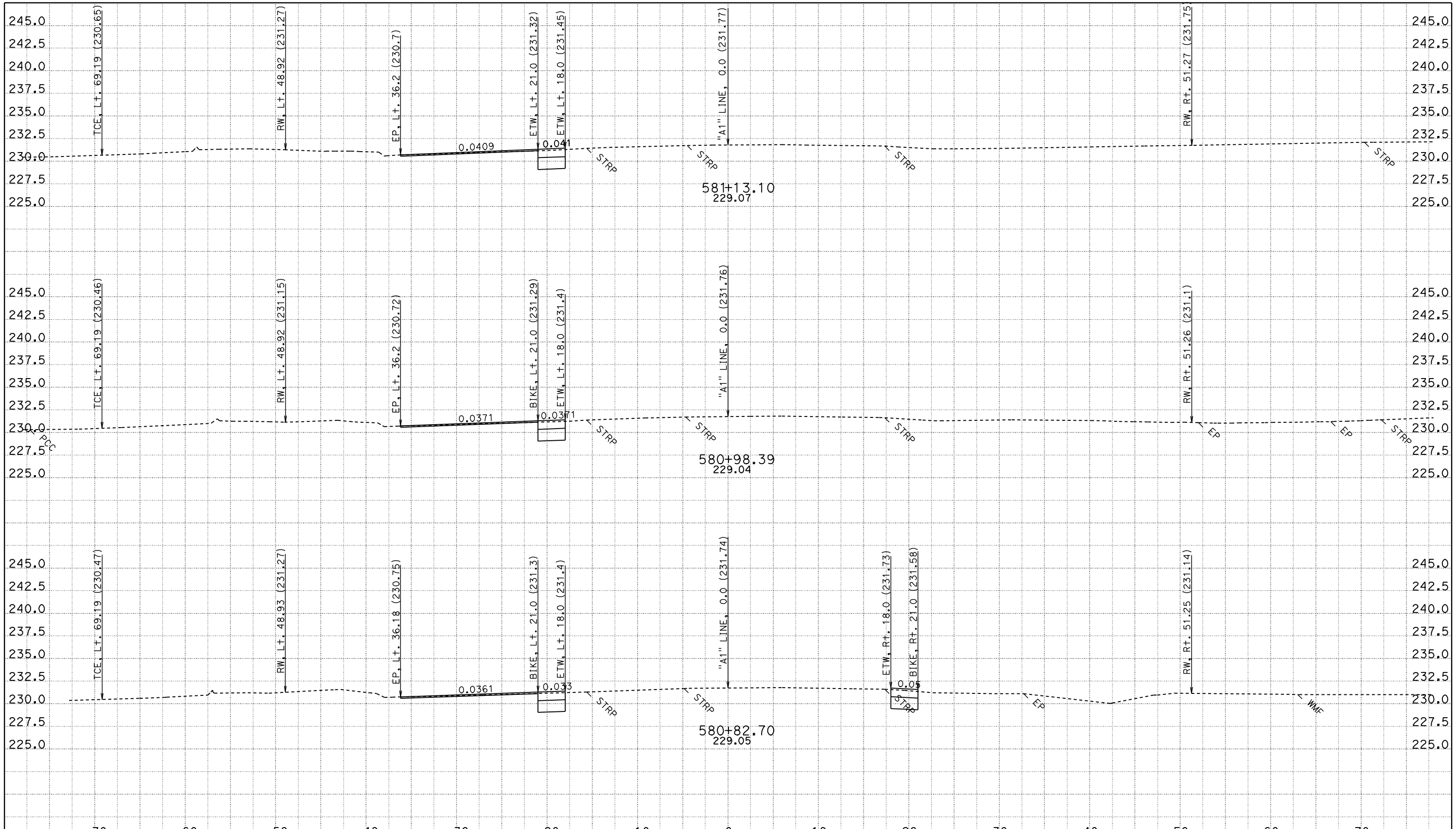

CREATED BY: JASTEFFAN
DATE: 11/3/2011
KC Project: 4C580 File: D:\DesignProjects\LosMolinos2*C580\a1_core.ear

CONTRACT: 02-4C58U
DIST/CO/RTE/PM: 02/TEH 99/PM 11.6-12.6
PROJECT ID: LOS MOLINOS PHASE 2 - CORE

SCALE: 1" = 5' Horiz.
1" = 5' Vert.

All Dimensions are US Survey Feet

"A1" LINE CROSS SECTIONS

SHEET 171 OF 172

FOR EARTHWORK DEVELOPMENT ONLY

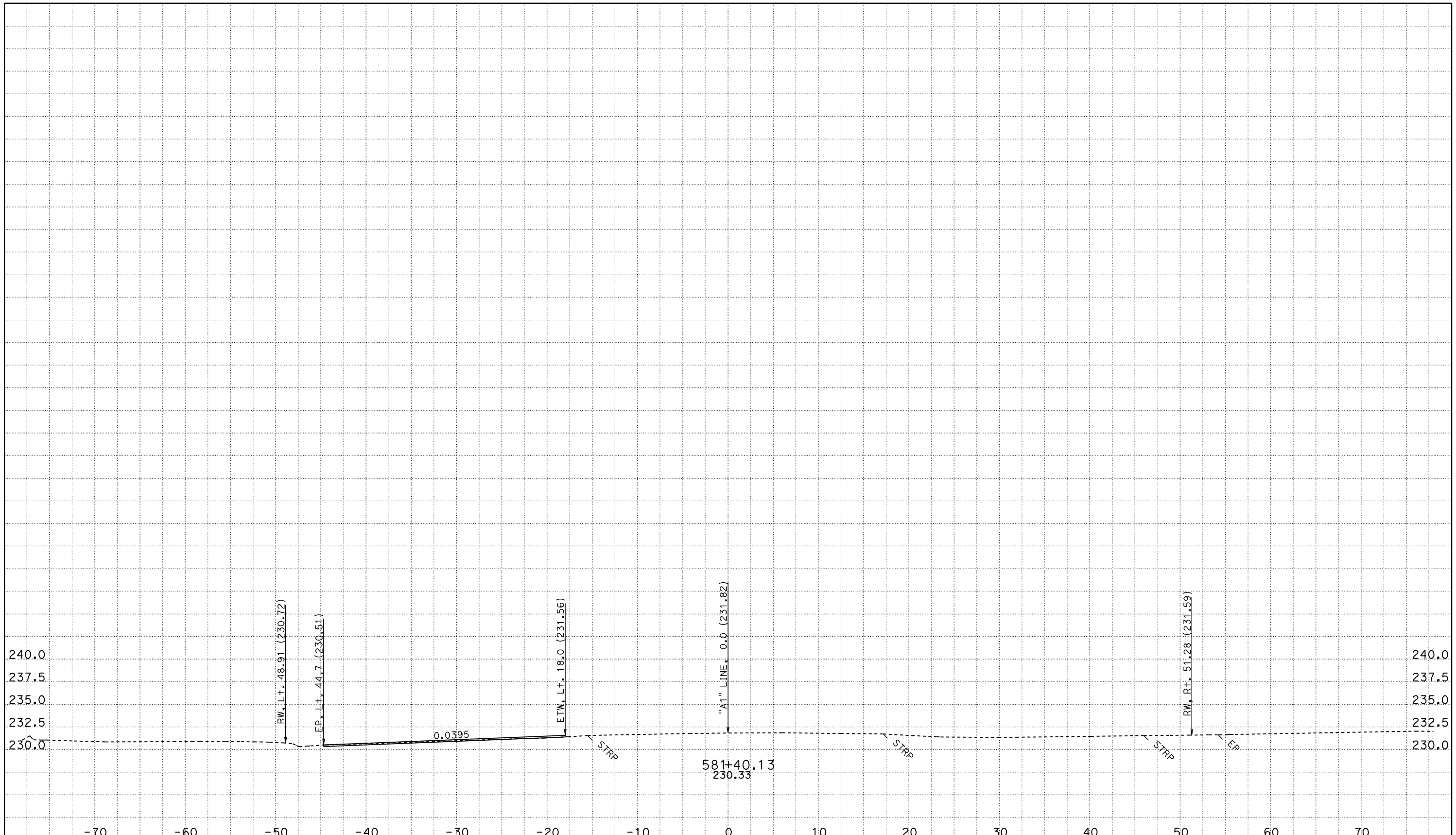

CREATED BY: JASTEFFAN
DATE: 11/3/2011
KC Project: 4C580 File: D:\DesignProjects\LosMolinos2*C580\a1_core.ear

CONTRACT: 02-4C58U
DIST/CO/RTE/PM: 02/TEH 99/PM 11.6-12.6
PROJECT ID: LOS MOLINOS PHASE 2 - CORE

SCALE: 1" = 5' Horiz.
1" = 5' Vert.

All Dimensions are US Survey Feet

"A1" LINE CROSS SECTIONS

SHEET 172 OF 172