FOR EARTHWORK DEVELOPMENT ONLY

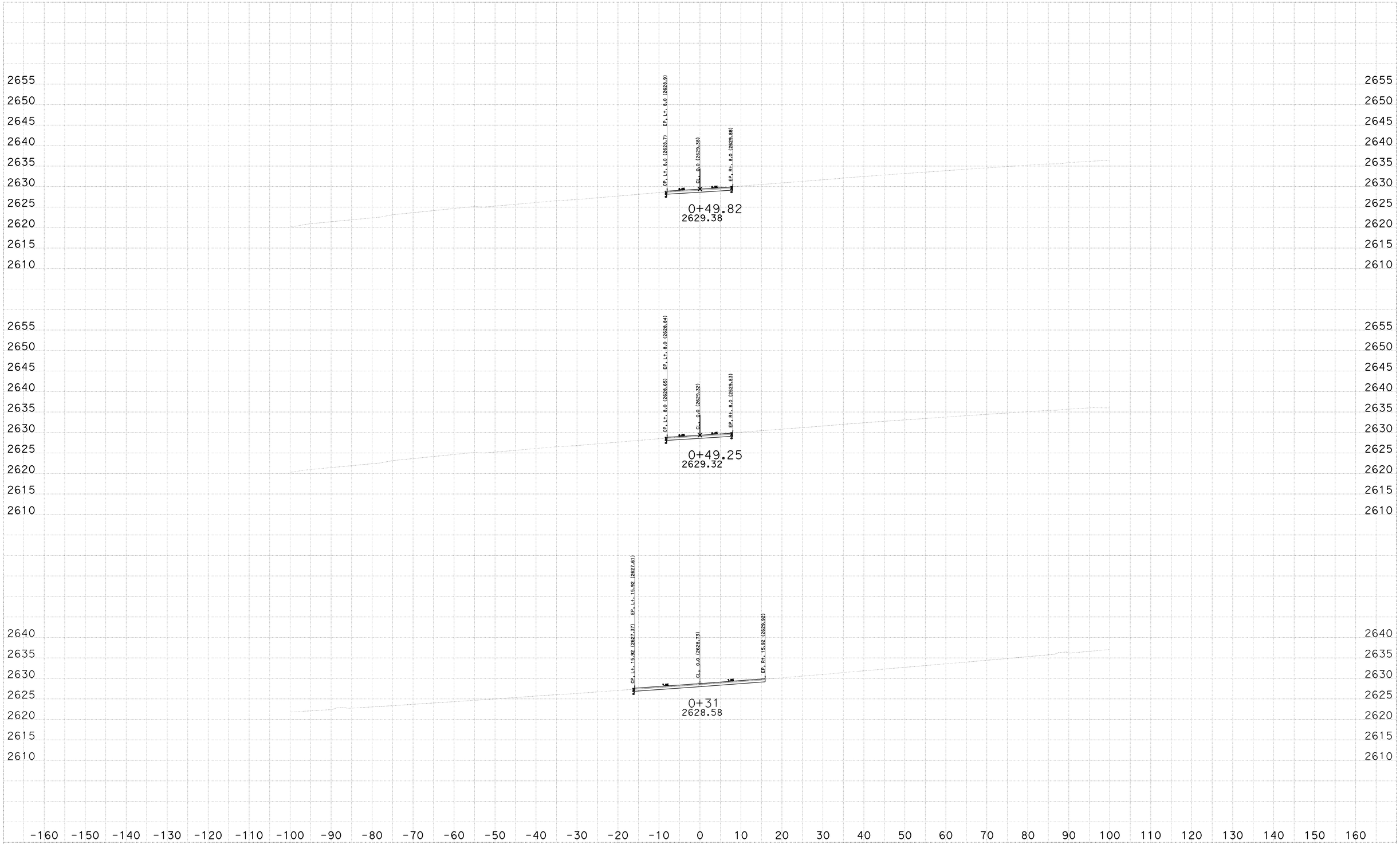

CREATED BY: Socorro V. Urena
DATE: 10/23/2013
KC Project: 2E510 File: D:\Projects\3E410_CAPSTONE\2E510\Dwy_D4\1e410_d4finish.ear

CONTRACT: 02-3E4104
DIST/CO/RTE/PM: 02 Sha 299 PM 0.3/7.1
PROJECT ID: BGI Capstone

SCALE: 1" = 10' Horiz.
1" = 10' Vert.
All Dimensions are in Feet

"D4" LINE
CROSS SECTIONS
SHEET 1 OF 10

FOR EARTHWORK DEVELOPMENT ONLY

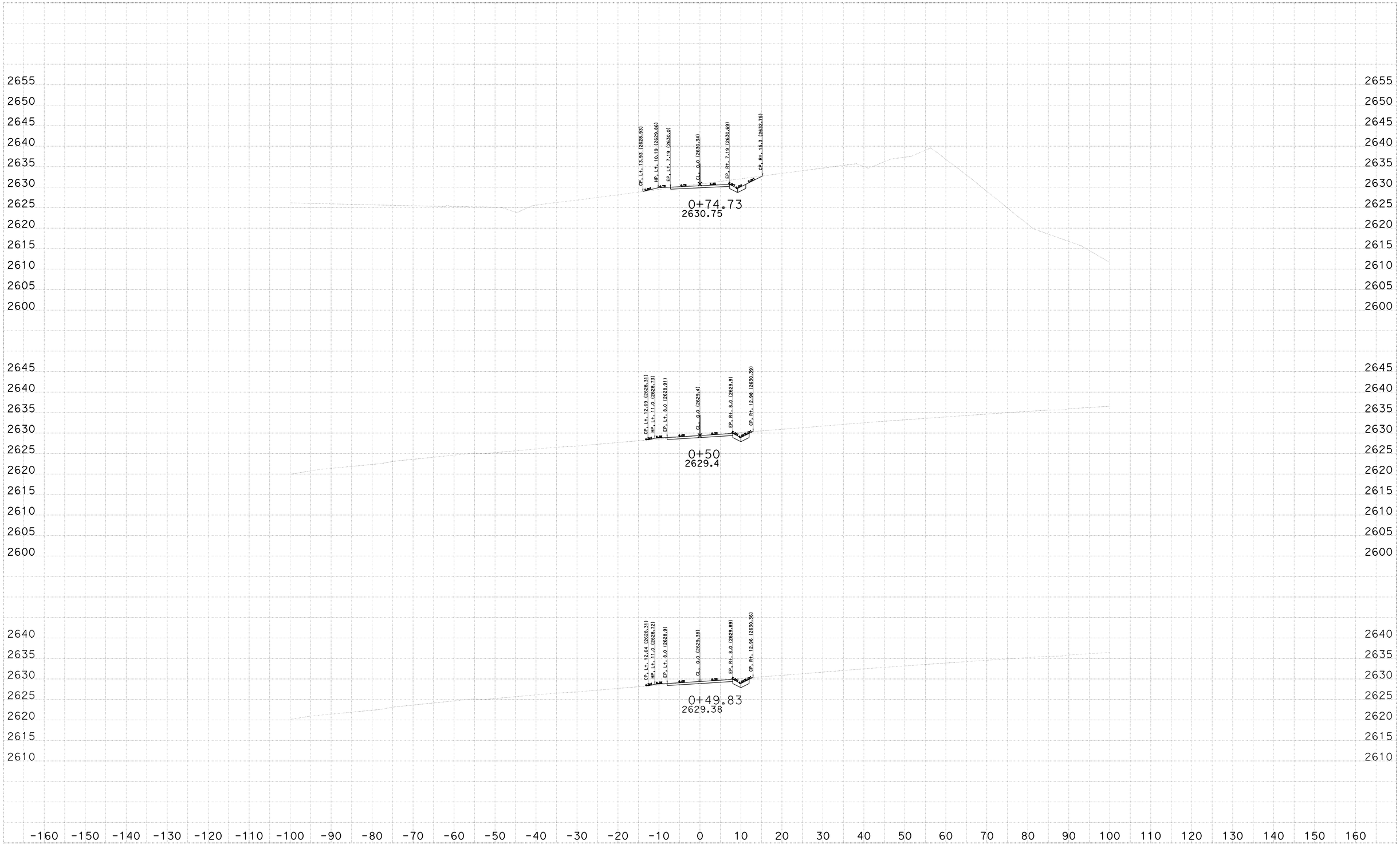

CREATED BY: Socorro V. Urena
DATE: 10/23/2013
KC Project: 2E510 File: D:\Projects\3E410_CAPSTONE\2E510\Dwy_D4\1e410_d4finish.ear

CONTRACT: 02-3E4104
DIST/CO/RTE/PM: 02 Sha 299 PM 0.3/7.1
PROJECT ID: BGI Capstone

SCALE: 1" = 10' Horiz.
1" = 10' Vert.
All Dimensions are in Feet

"D4" LINE
CROSS SECTIONS
SHEET 2 OF 10

FOR EARTHWORK DEVELOPMENT ONLY

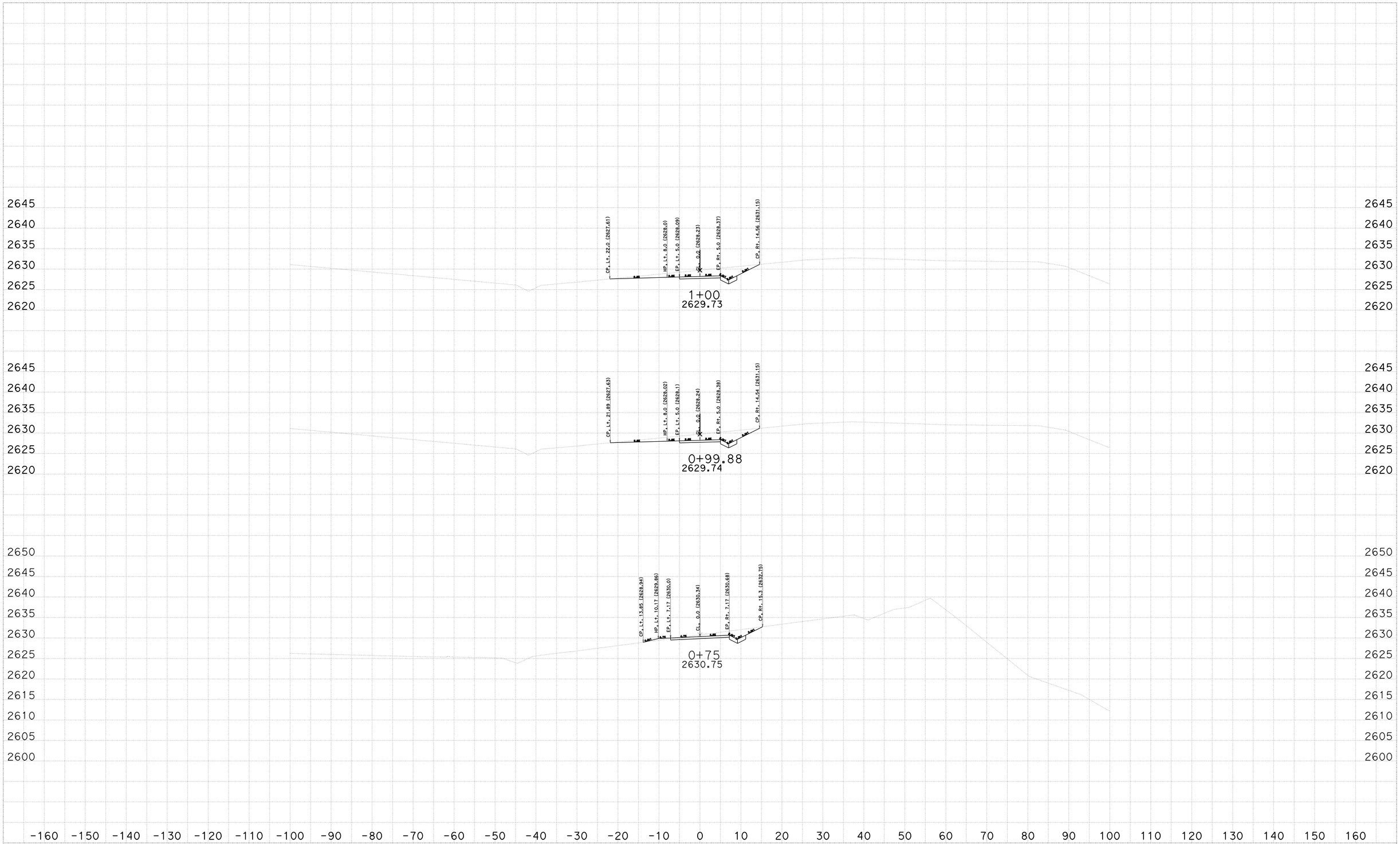

CREATED BY: Socorro V. Urena
DATE: 10/23/2013
KC Project: 2E510 File: D:\Projects\3E410_CAPSTONE\2E510\Dwy_D4\1e410_d4finish.ear

CONTRACT: 02-3E4104
DIST/CO/RTE/PM: 02 Sha 299 PM 0.3/7.1
PROJECT ID: BGI Capstone

SCALE: 1" = 10' Horiz.
1" = 10' Vert.
All Dimensions are in Feet

"D4" LINE
CROSS SECTIONS
SHEET 3 OF 10

FOR EARTHWORK DEVELOPMENT ONLY

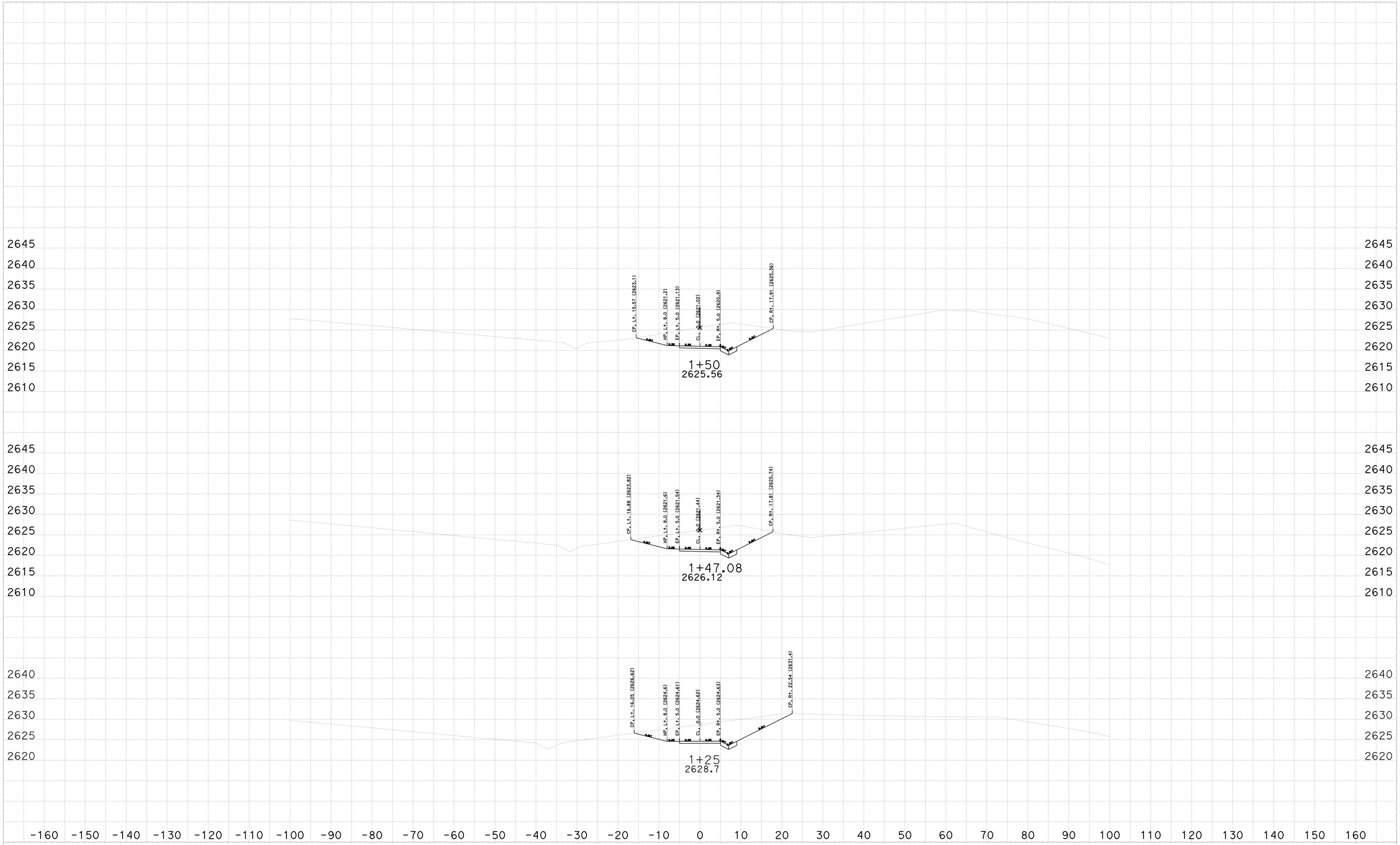

CREATED BY: Socorro V. Urena
DATE: 10/23/2013
KC Project: 2E510 File: D:\Projects\3E410_CAPSTONE\2E510\Dwy_D4\1e410_d4finish.ear

CONTRACT: 02-3E4104
DIST/CO/RTE/PM: 02 Sha 299 PM 0.3/7.1
PROJECT ID: BGI Capstone

SCALE: 1" = 10' Horiz.
1" = 10' Vert.
All Dimensions are in Feet

"D4" LINE
CROSS SECTIONS

FOR EARTHWORK DEVELOPMENT ONLY

CREATED BY: Socorro V. Urena
DATE: 10/23/2013
KC Project: 2E510 File: D:\Projects\3E410_CAPSTONE\2E510\Dwy_D4\1e410_d4finish.ear

CONTRACT: 02-3E4104
DIST/CO/RTE/PM: 02 Sha 299 PM 0.3/7.1
PROJECT ID: BGI Capstone

SCALE: 1" = 10' Horiz.
1" = 10' Vert.
All Dimensions are in Feet

"D4" LINE
CROSS SECTIONS
SHEET 5 OF 10

FOR EARTHWORK DEVELOPMENT ONLY



CREATED BY: Socorro V. Urena
DATE: 10/23/2013
KC Project: 2E510 File: D:\Projects\3E410_CAPSTONE\2E510\Dwy_D4\1e410_d4finish.ear

CONTRACT: 02-3E4104
DIST/CO/RTE/PM: 02 Sha 299 PM 0.3/7.1
PROJECT ID: BGI Capstone

SCALE: 1" = 10' Horiz.
1" = 10' Vert.
All Dimensions are in Feet

"D4" LINE
CROSS SECTIONS
SHEET 6 OF 10

FOR EARTHWORK DEVELOPMENT ONLY



CREATED BY: Socorro V. Urena
DATE: 10/23/2013
KC Project: 2E510 File: D:\Projects\3E410_CAPSTONE\2E510\Dwy_D4\1e410_d4finish.ear

CONTRACT: 02-3E4104
DIST/CO/RTE/PM: 02 Sha 299 PM 0.3/7.1
PROJECT ID: BGI Capstone

SCALE: 1" = 10' Horiz.
1" = 10' Vert.
All Dimensions are in Feet

"D4" LINE
CROSS SECTIONS

FOR EARTHWORK DEVELOPMENT ONLY



CREATED BY: Socorro V. Urena
DATE: 10/23/2013
KC Project: 2E510 File: D:\Projects\3E410_CAPSTONE\2E510\Dwy_D4\1e410_d4finish.ear

CONTRACT: 02-3E4104
DIST/CO/RTE/PM: 02 Sha 299 PM 0.3/7.1
PROJECT ID: BGI Capstone

SCALE: 1" = 10' Horiz.
1" = 10' Vert.
All Dimensions are in Feet

"D4" LINE
CROSS SECTIONS
SHEET 8 OF 10

FOR EARTHWORK DEVELOPMENT ONLY

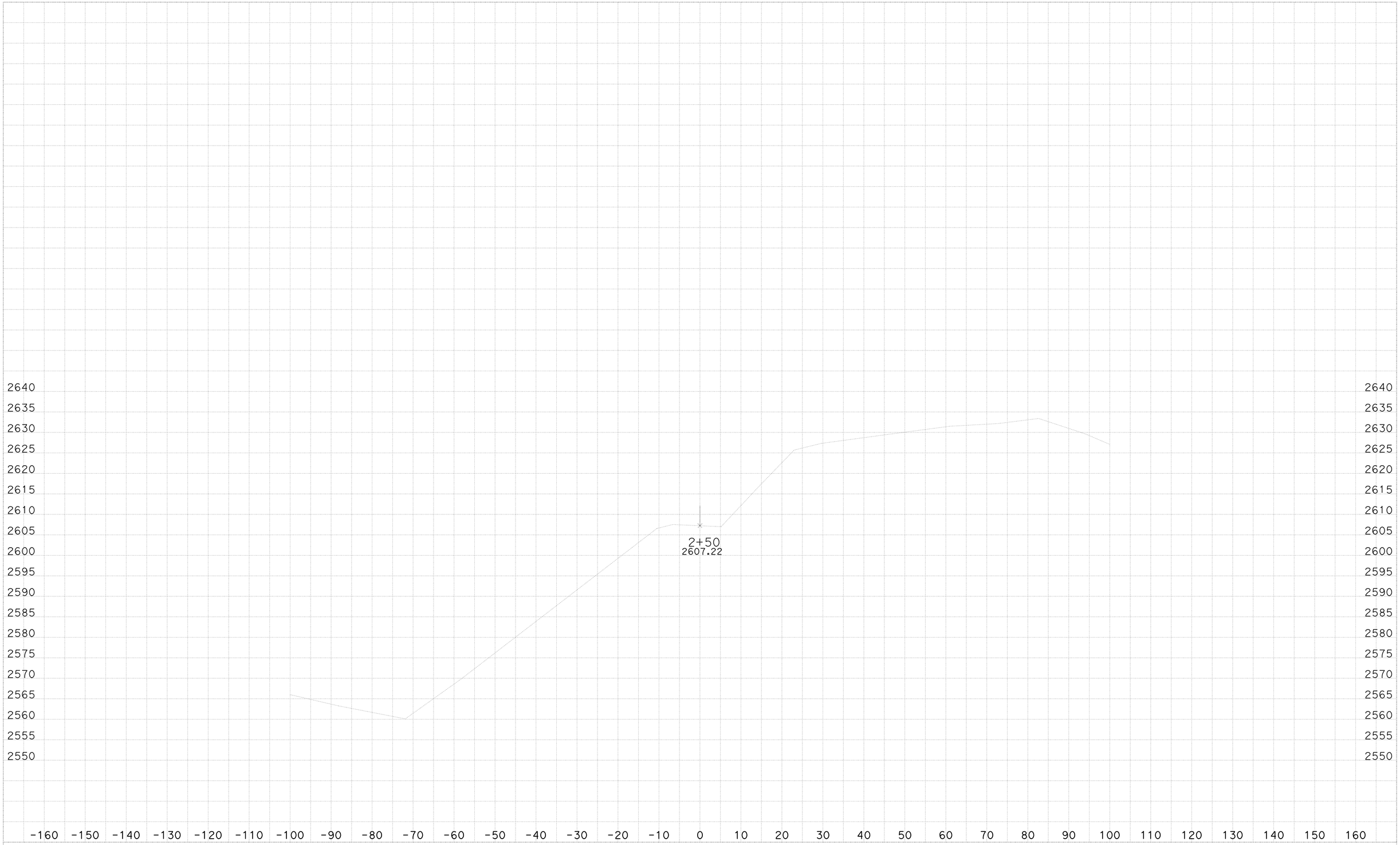

CREATED BY: Socorro V. Urena
DATE: 10/23/2013
KC Project: 2E510 File: D:\Projects\3E410_CAPSTONE\2E510\Dwy_D4\1e410_d4finish.ear

CONTRACT: 02-3E4104
DIST/CO/RTE/PM: 02 Sha 299 PM 0.3/7.1
PROJECT ID: BGI Capstone

SCALE: 1" = 10' Horiz.
1" = 10' Vert.
All Dimensions are in Feet

"D4" LINE
CROSS SECTIONS

FOR EARTHWORK DEVELOPMENT ONLY



CREATED BY: Socorro V. Urena
DATE: 10/23/2013
KC Project: 2E510 File: D:\Projects\3E410_CAPSTONE\2E510\Dwy_D4\1e410_d4finish.ear

CONTRACT: 02-3E4104
DIST/CO/RTE/PM: 02 Sha 299 PM 0.3/7.1
PROJECT ID: BGI Capstone

SCALE: 1" = 10' Horiz.
1" = 10' Vert.
All Dimensions are in Feet

"D4" LINE
CROSS SECTIONS
SHEET 10 OF 10