For Earthwork Development Only

All Dimensions are U.S. Survey Feet

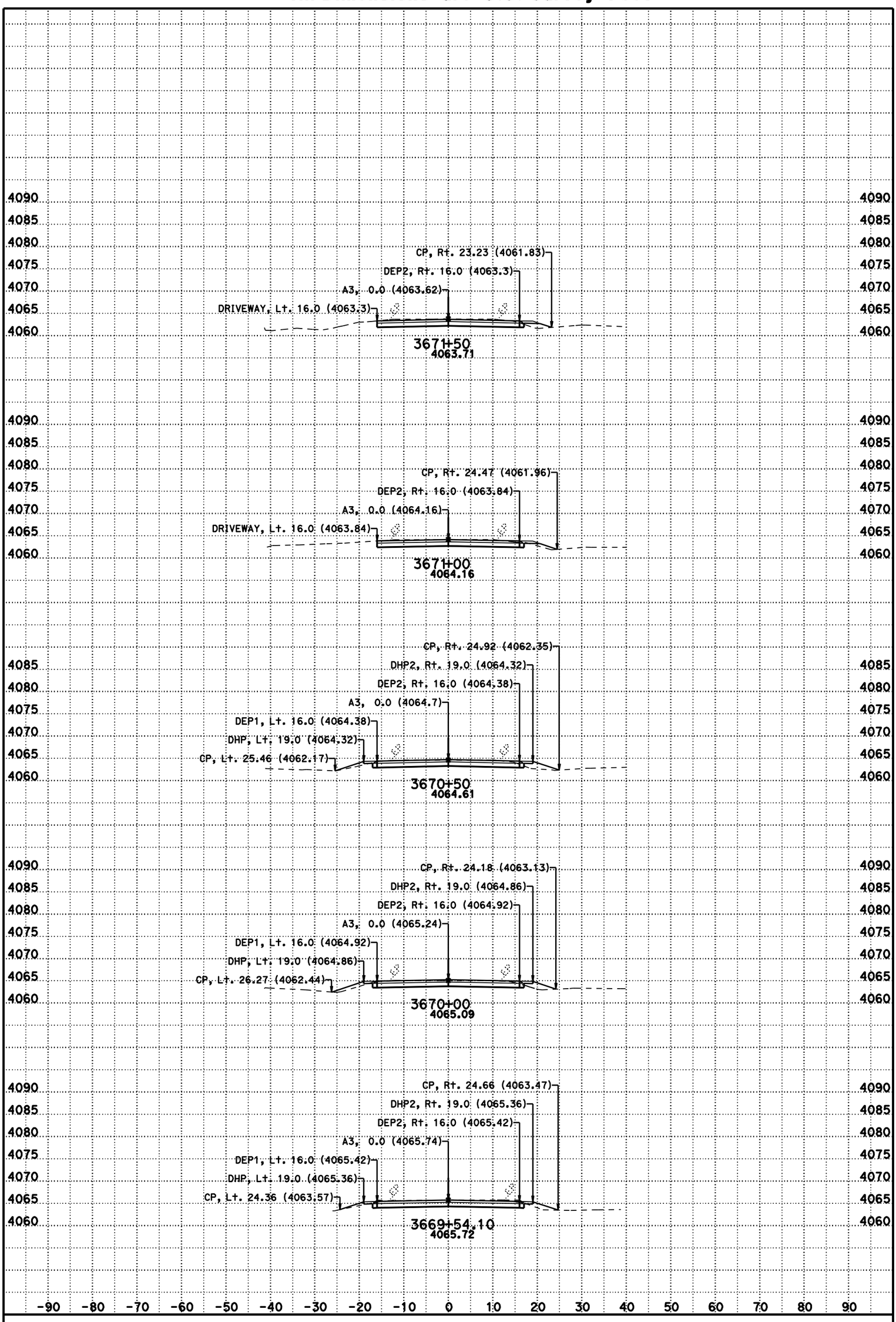

DATE: 11/8/2012

SCALE: 1" = 10' Horiz.
1" = 10' Vert.

CONTRACT: 3C0714

DIST/CO/RTE/PM: 02/Las/395/R61.5-R76.6

CREATED BY: BHS

KC Project: 3C070 File: D:\t2byrons*C070\a3fg1.ear

A3

CROSS SECTIONS

For Earthwork Development Only

All Dimensions are U.S. Survey Feet

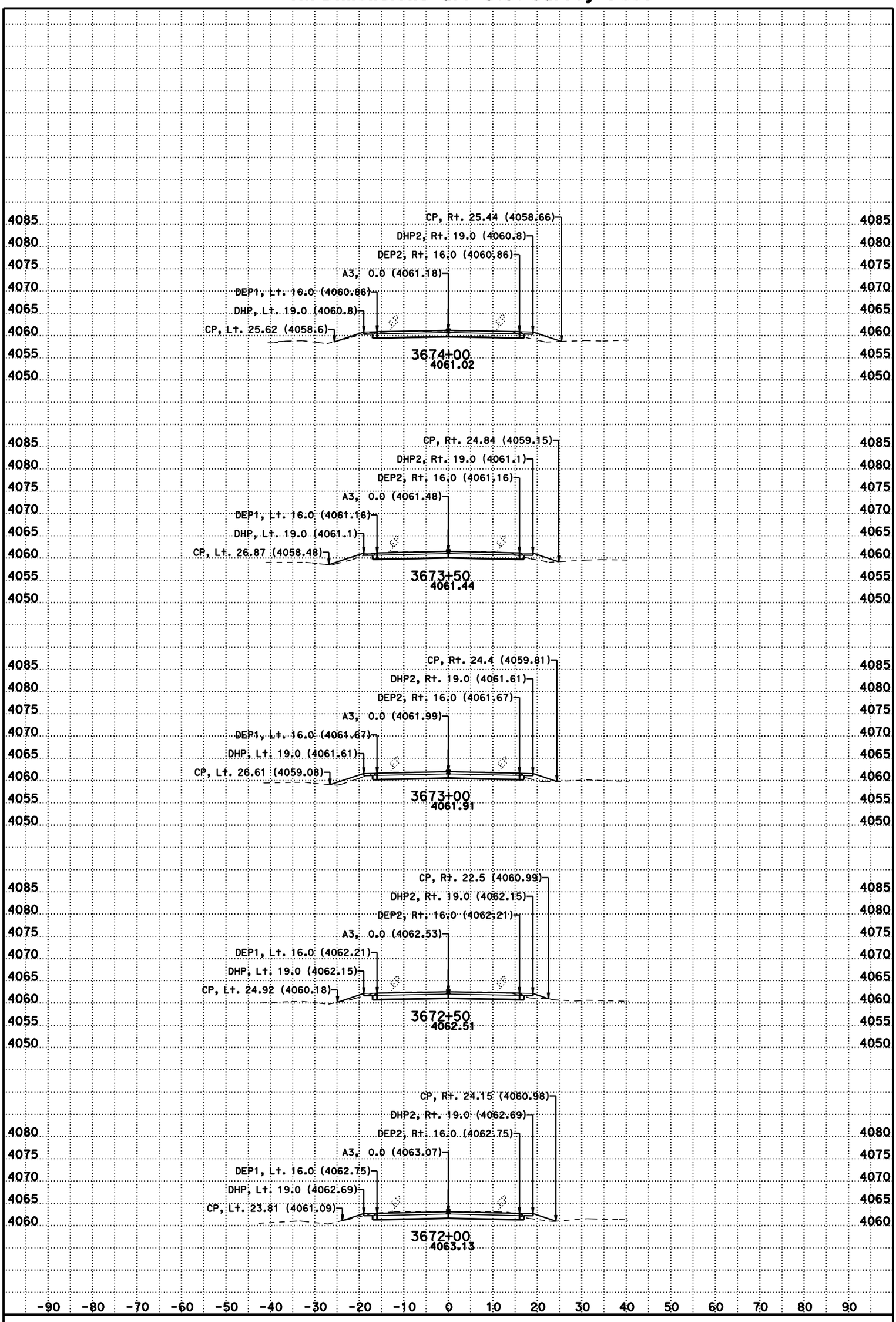

DATE: 11/8/2012

SCALE: 1" = 10' Horiz.
1" = 10' Vert.

CONTRACT: 3C0714

DIST/CO/RTE/PM: 02/Las/395/R61.5-R76.6

CREATED BY: BHS

KC Project: 3C070 File: D:\t2byrons*C070\a3fg1.ear

A3

CROSS SECTIONS

SHEET 81 OF 231

For Earthwork Development Only

All Dimensions are U.S. Survey Feet

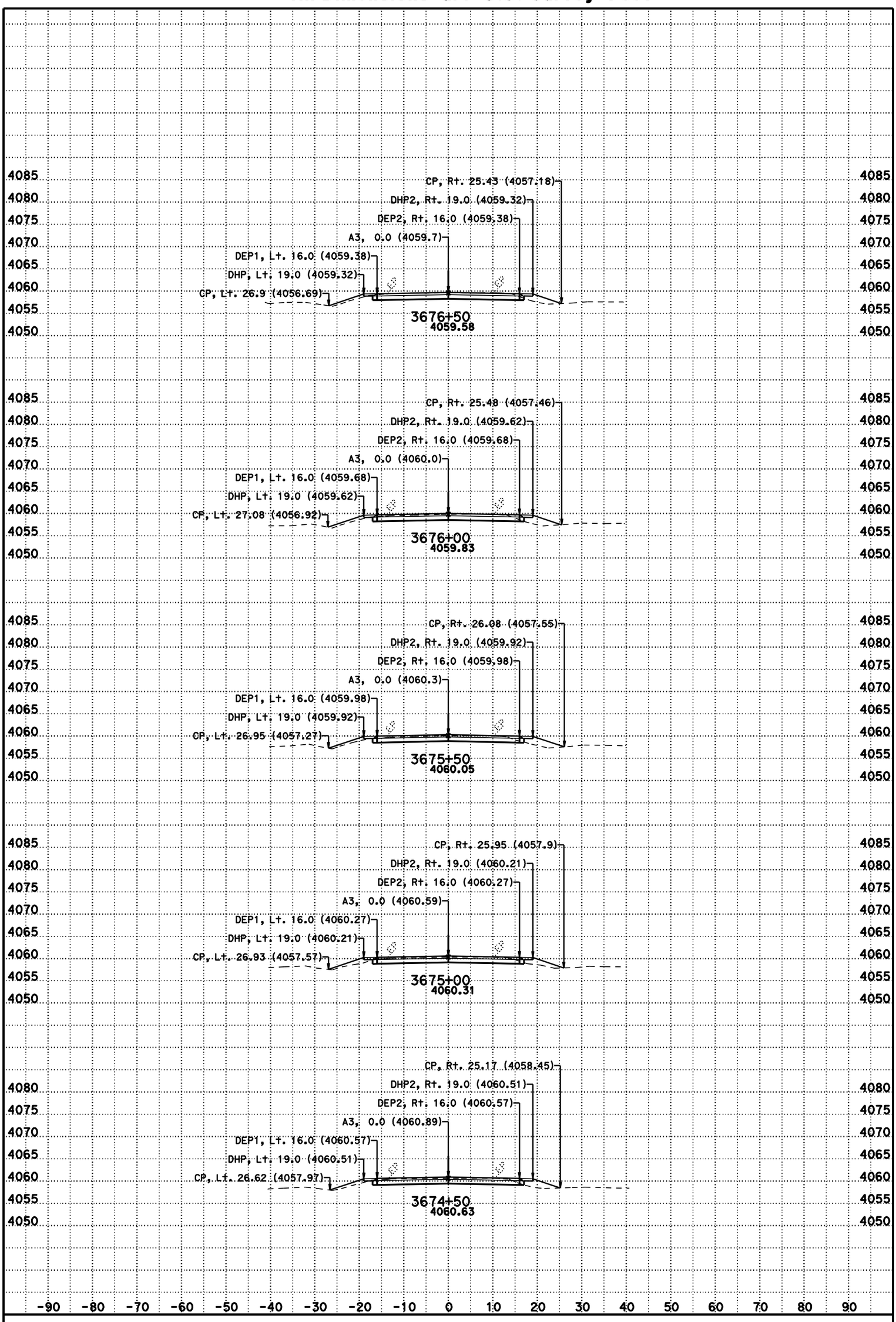

DATE: 11/8/2012

SCALE: 1" = 10' Horiz.
1" = 10' Vert.

CONTRACT: 3C0714

DIST/CO/RTE/PM: 02/Las/395/R61.5-R76.6

CREATED BY: BHS

KC Project: 3C070 File: D:\t2byrons*C070\a3fg1.ear

A3

CROSS SECTIONS

For Earthwork Development Only

All Dimensions are U.S. Survey Feet

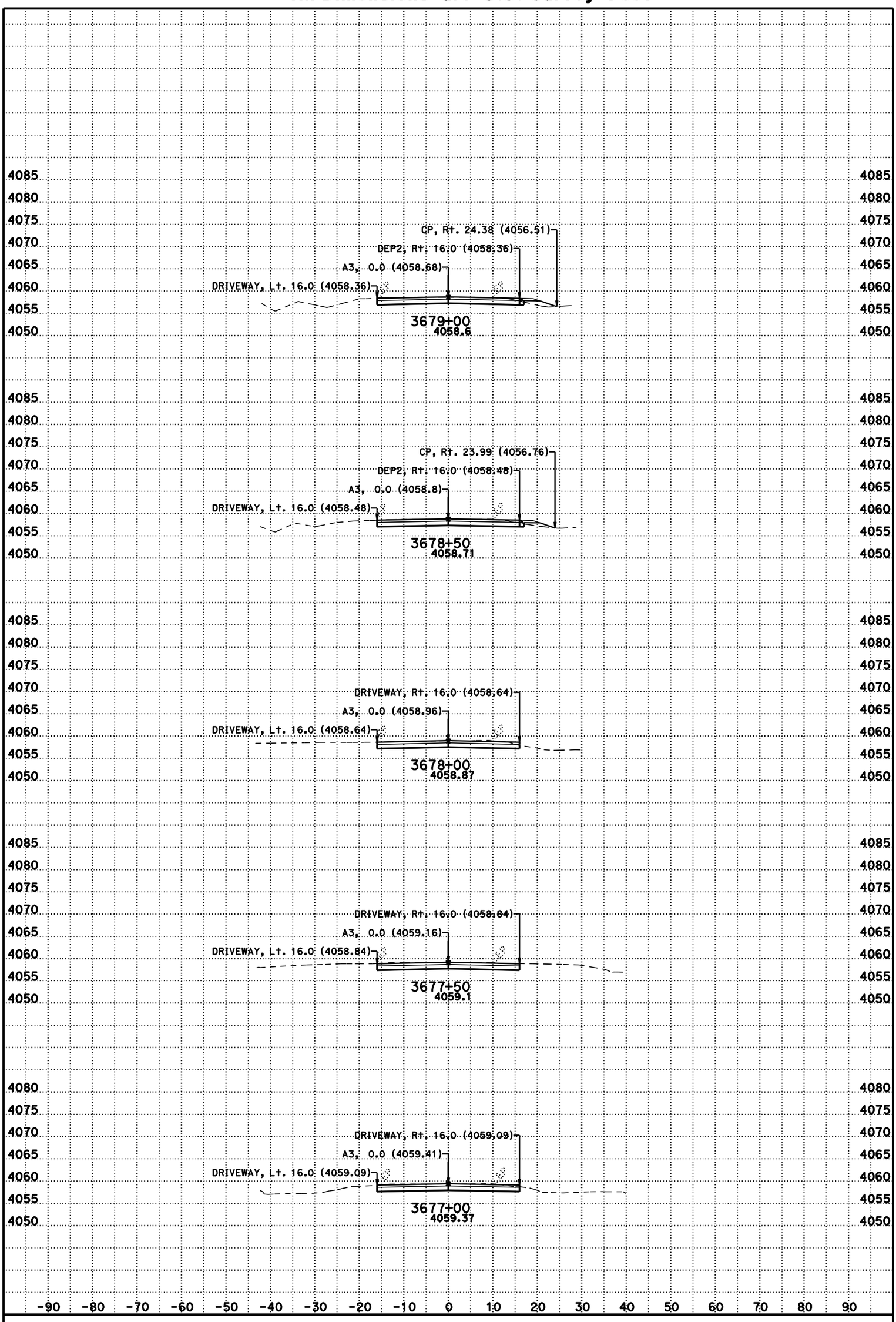

DATE: 11/8/2012

SCALE: 1" = 10' Horiz.
1" = 10' Vert.

CONTRACT: 3C0714

DIST/CO/RTE/PM: 02/Las/395/R61.5-R76.6

CREATED BY: BHS

KC Project: 3C070 File: D:\t2byrons*C070\a3fg1.ear

A3

CROSS SECTIONS

For Earthwork Development Only

All Dimensions are U.S. Survey Feet

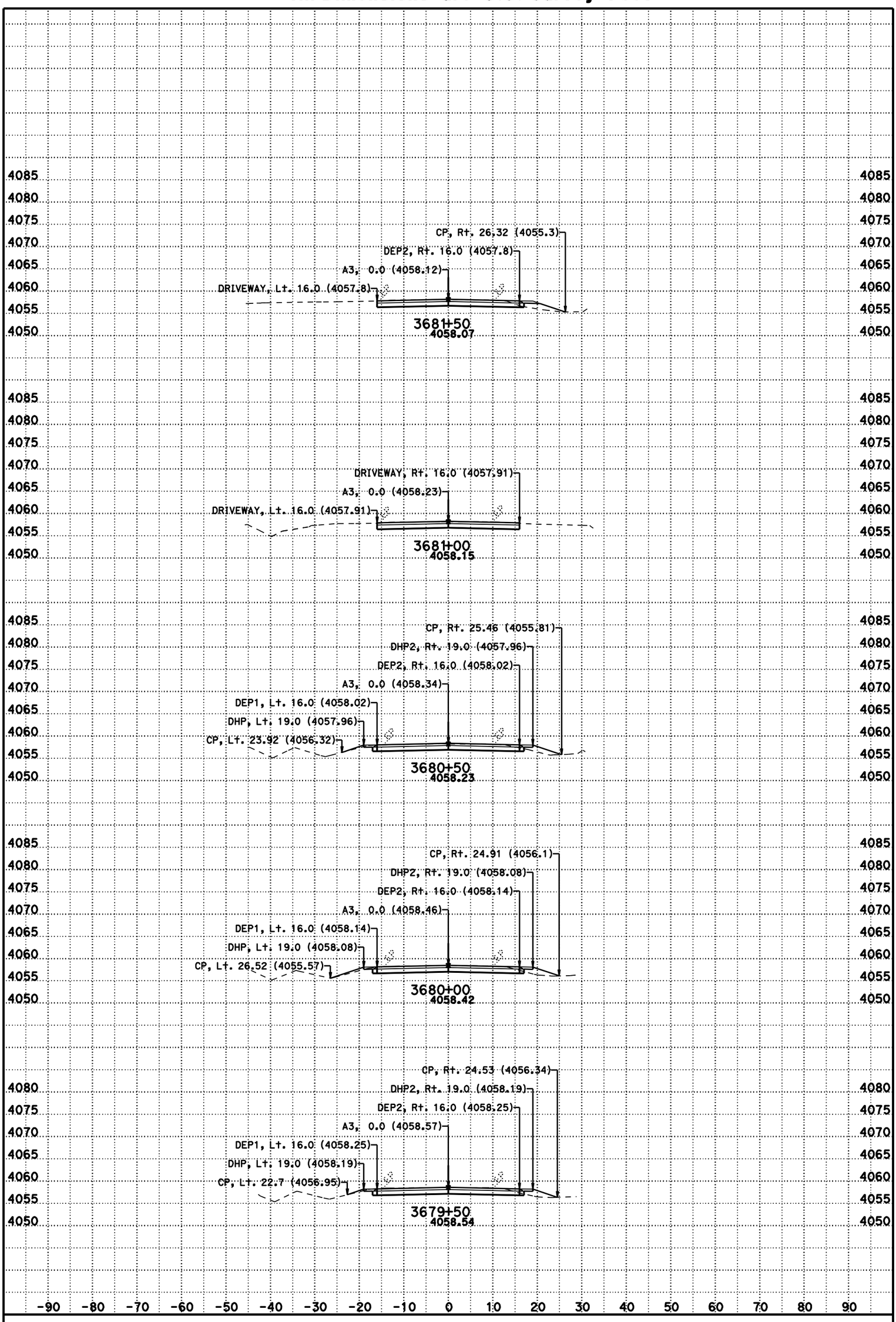

DATE: 11/8/2012

SCALE: 1" = 10' Horiz.
1" = 10' Vert.

CONTRACT: 3C0714

DIST/CO/RTE/PM: 02/Las/395/R61.5-R76.6

CREATED BY: BHS

KC Project: 3C070 File: D:\t2byrons*C070\a3fg1.ear

A3

CROSS SECTIONS

For Earthwork Development Only

All Dimensions are U.S. Survey Feet

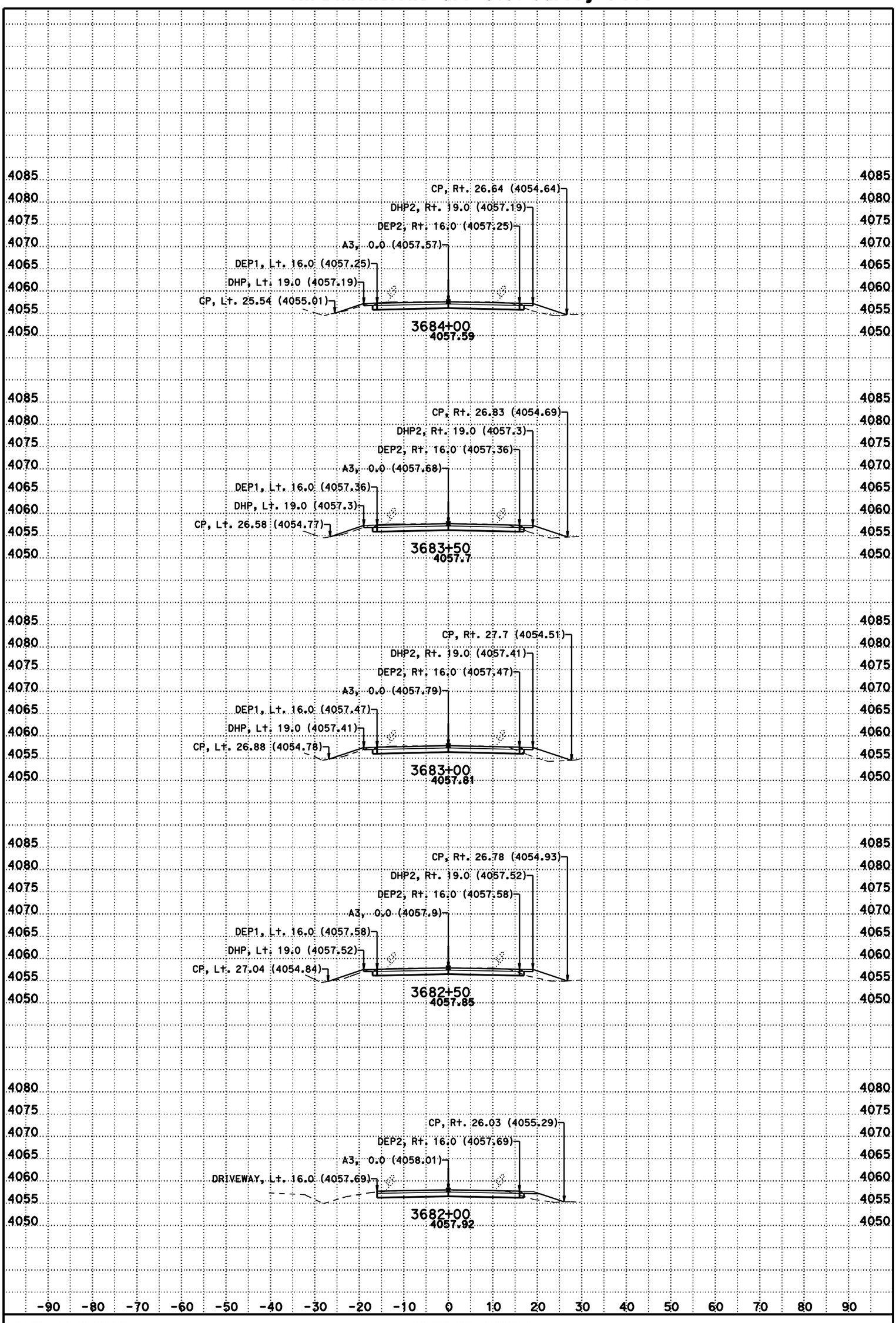

DATE: 11/8/2012

SCALE: 1" = 10' Horiz.
1" = 10' Vert.

CONTRACT: 3C0714

DIST/CO/RTE/PM: 02/Las/395/R61.5-R76.6

CREATED BY: BHS

KC Project: 3C070 File: D:\t2byrons*C070\a3fg1.ear

A3

CROSS SECTIONS

For Earthwork Development Only

All Dimensions are U.S. Survey Feet

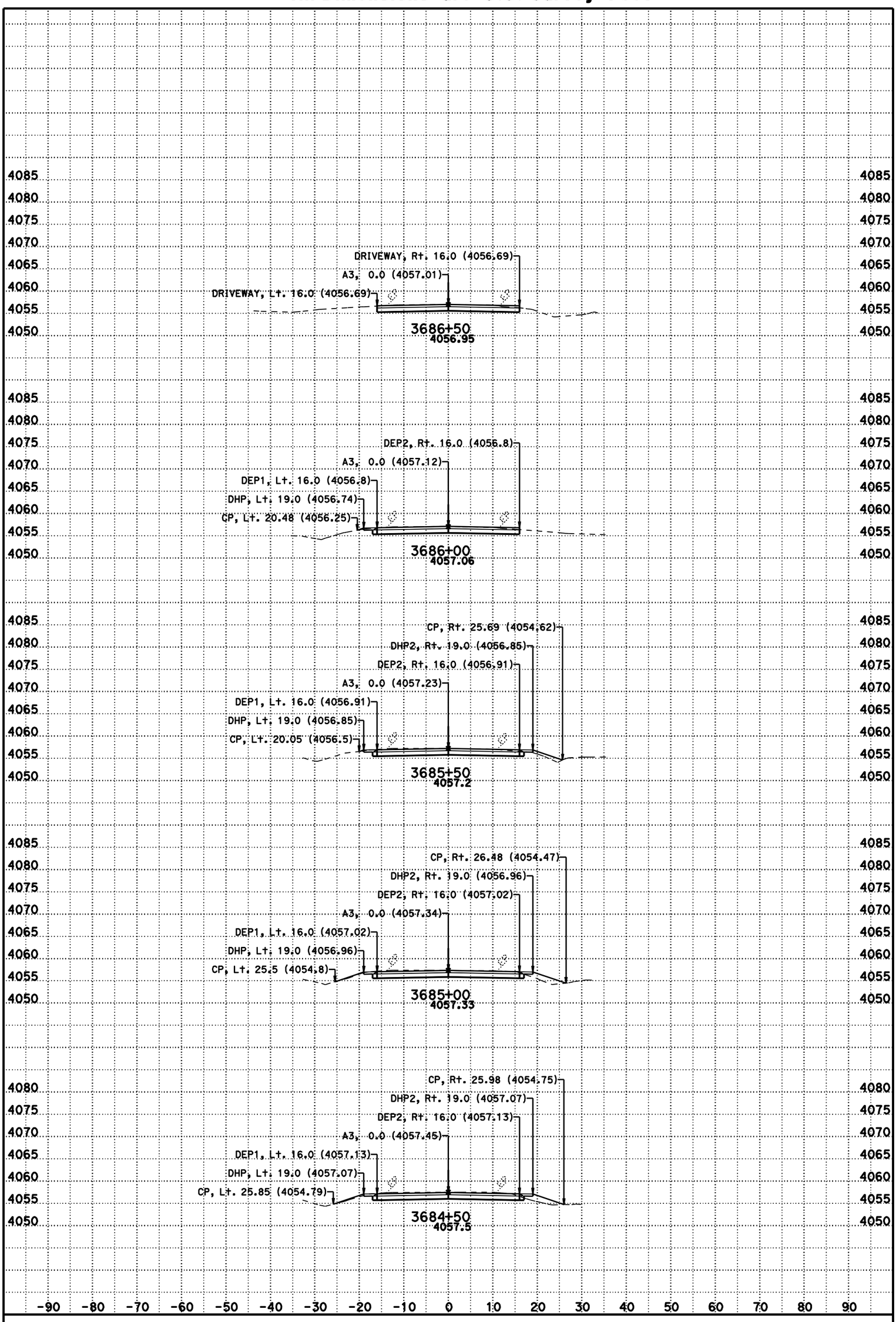

DATE: 11/8/2012

SCALE: 1" = 10' Horiz.
1" = 10' Vert.

CONTRACT: 3C0714

DIST/CO/RTE/PM: 02/Las/395/R61.5-R76.6

CREATED BY: BHS

KC Project: 3C070 File: D:\t2byrons*C070\a3fg1.ear

A3

CROSS SECTIONS

For Earthwork Development Only

All Dimensions are U.S. Survey Feet

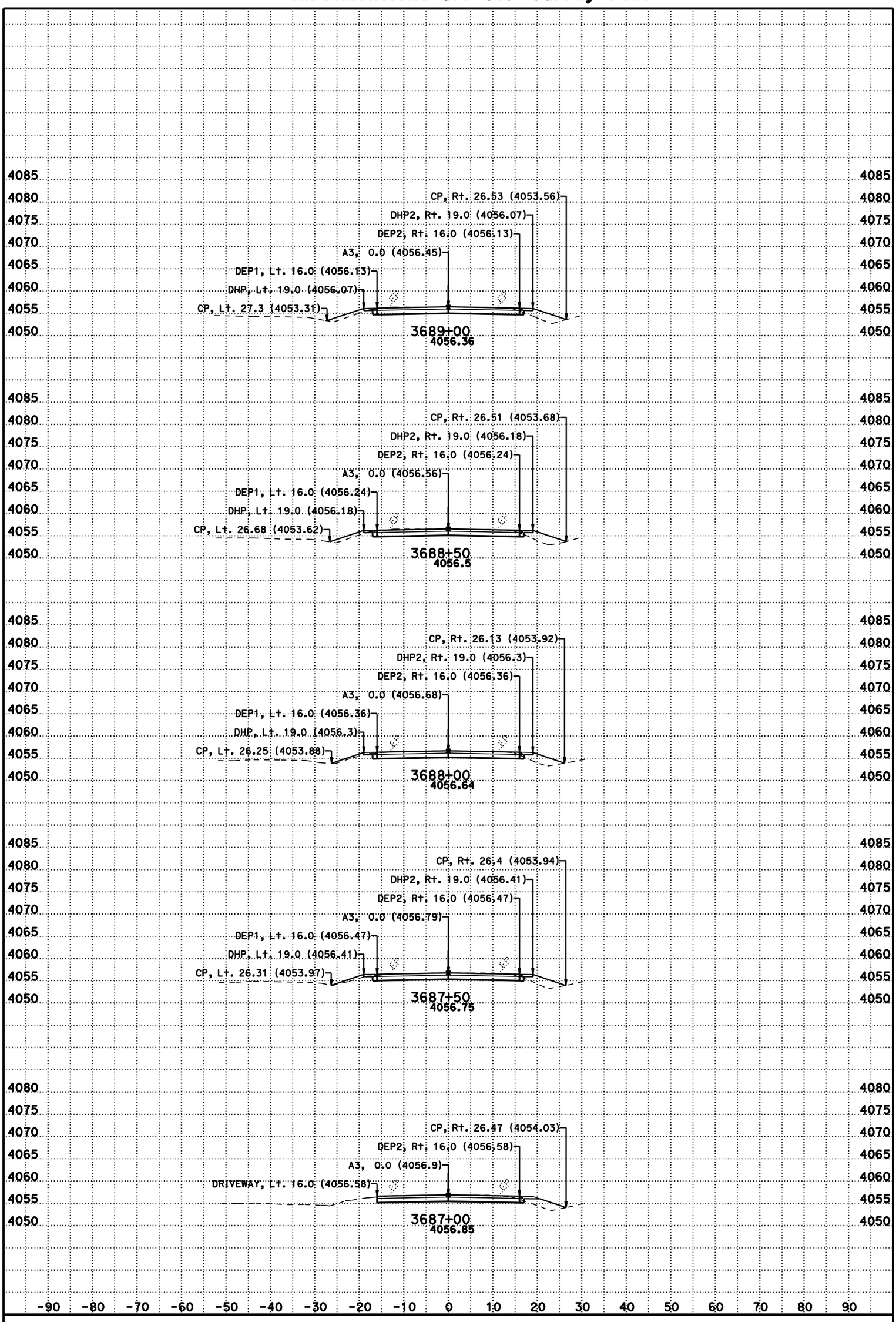

DATE: 11/8/2012

SCALE: 1" = 10' Horiz.
1" = 10' Vert.

CONTRACT: 3C0714

DIST/CO/RTE/PM: 02/Las/395/R61.5-R76.6

CREATED BY: BHS

KC Project: 3C070 File: D:\t2byrons*C070\a3fg1.ear

A3

CROSS SECTIONS

For Earthwork Development Only

All Dimensions are U.S. Survey Feet

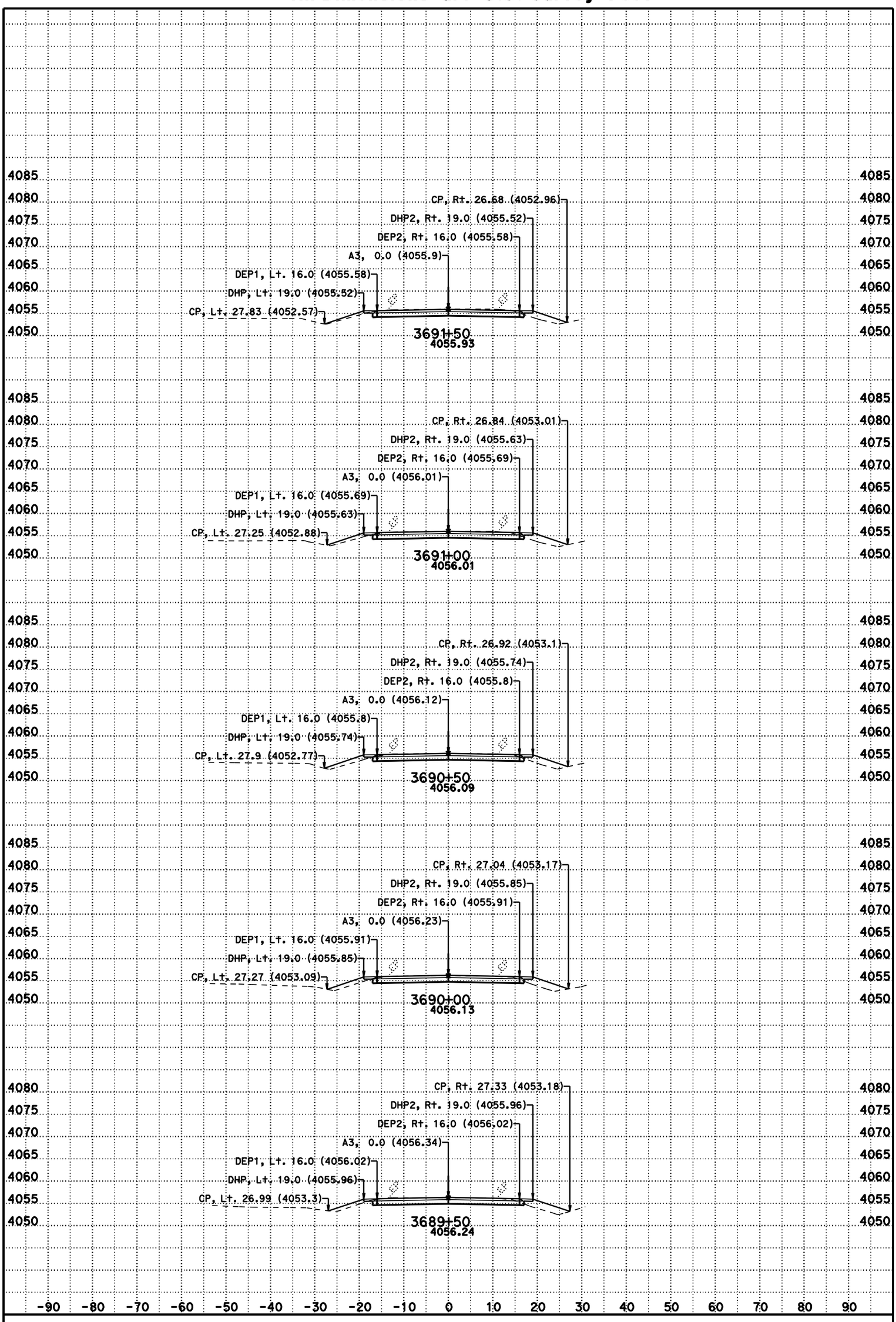

DATE: 11/8/2012

SCALE: 1" = 10' Horiz.
1" = 10' Vert.

CONTRACT: 3C0714

DIST/CO/RTE/PM: 02/Las/395/R61.5-R76.6

CREATED BY: BHS

KC Project: 3C070 File: D:\t2byrons*C070\a3fg1.ear

A3

CROSS SECTIONS

For Earthwork Development Only

All Dimensions are U.S. Survey Feet

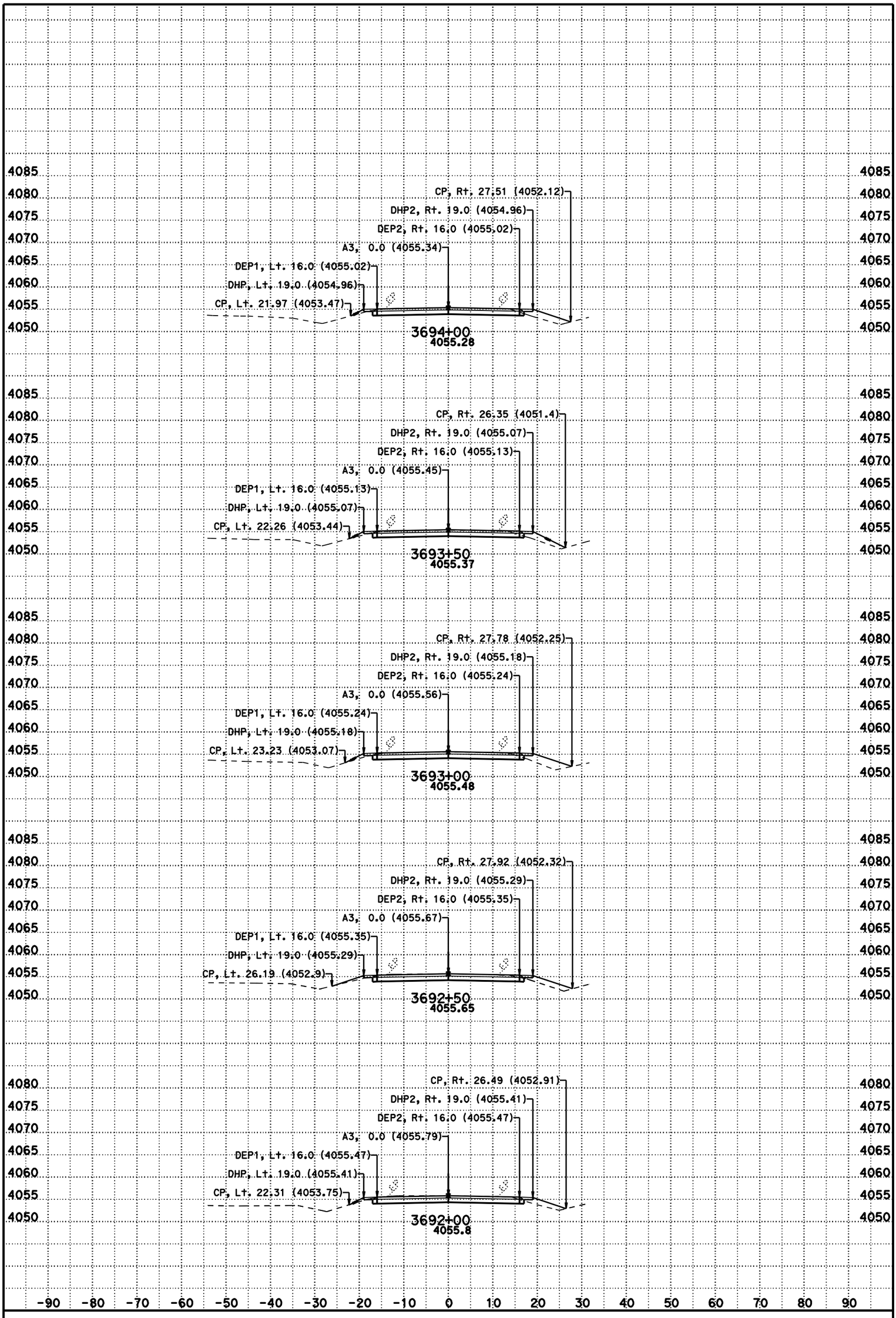

DATE: 11/8/2012

SCALE: 1" = 10' Horiz.
1" = 10' Vert.

CONTRACT: 3C0714

DIST/CO/RTE/PM: 02/Las/395/R61.5-R76.6

CREATED BY: BHS

KC Project: 3C070 File: D:\t2byrons*C070\a3fg1.ear

A3

CROSS SECTIONS

SHEET 89 OF 231

For Earthwork Development Only

All Dimensions are U.S. Survey Feet

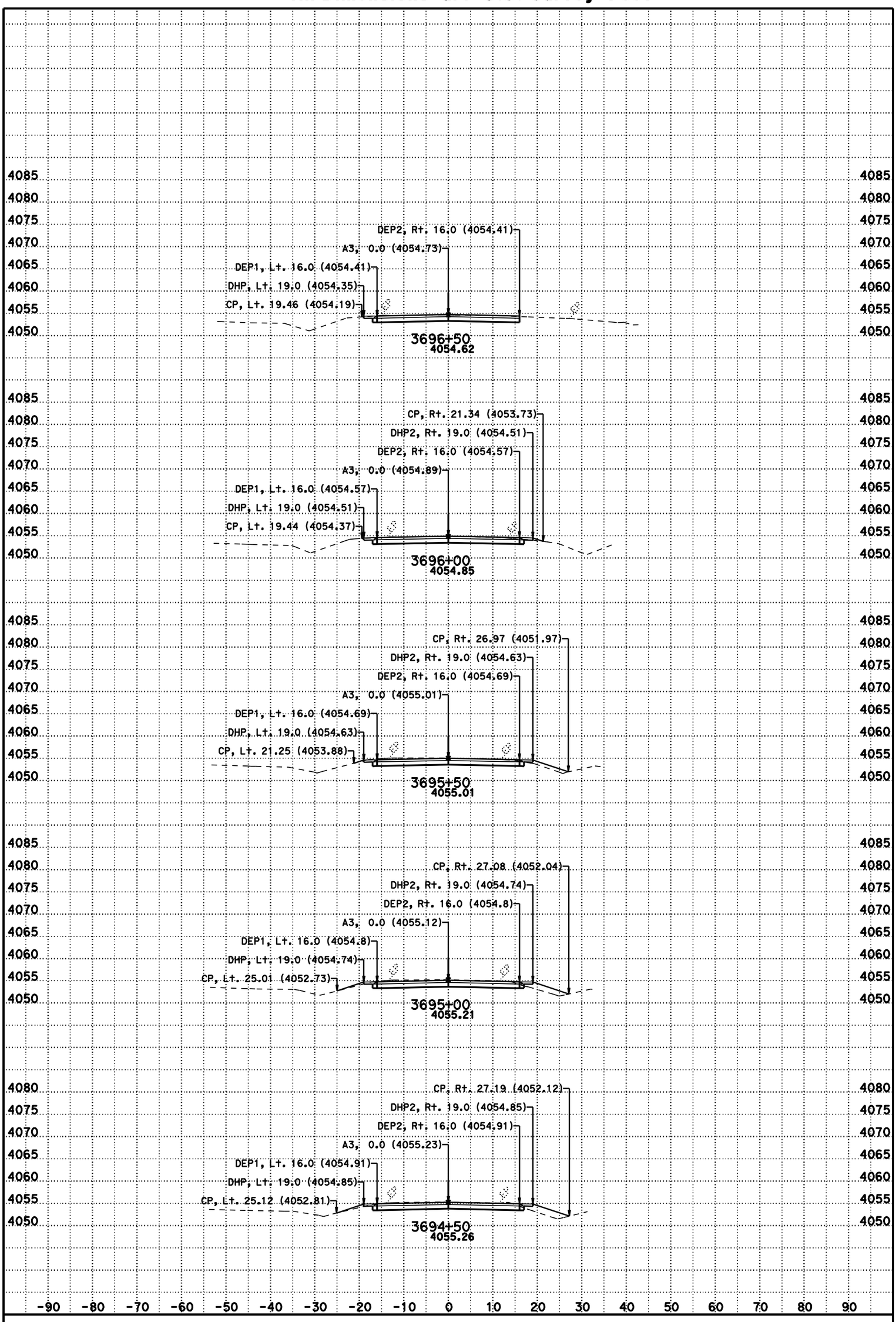

DATE: 11/8/2012

SCALE: 1" = 10' Horiz.
1" = 10' Vert.

CONTRACT: 3C0714

DIST/CO/RTE/PM: 02/Las/395/R61.5-R76.6

CREATED BY: BHS

KC Project: 3C070 File: D:\t2byrons*C070\a3fg1.ear

A3

CROSS SECTIONS

For Earthwork Development Only

All Dimensions are U.S. Survey Feet

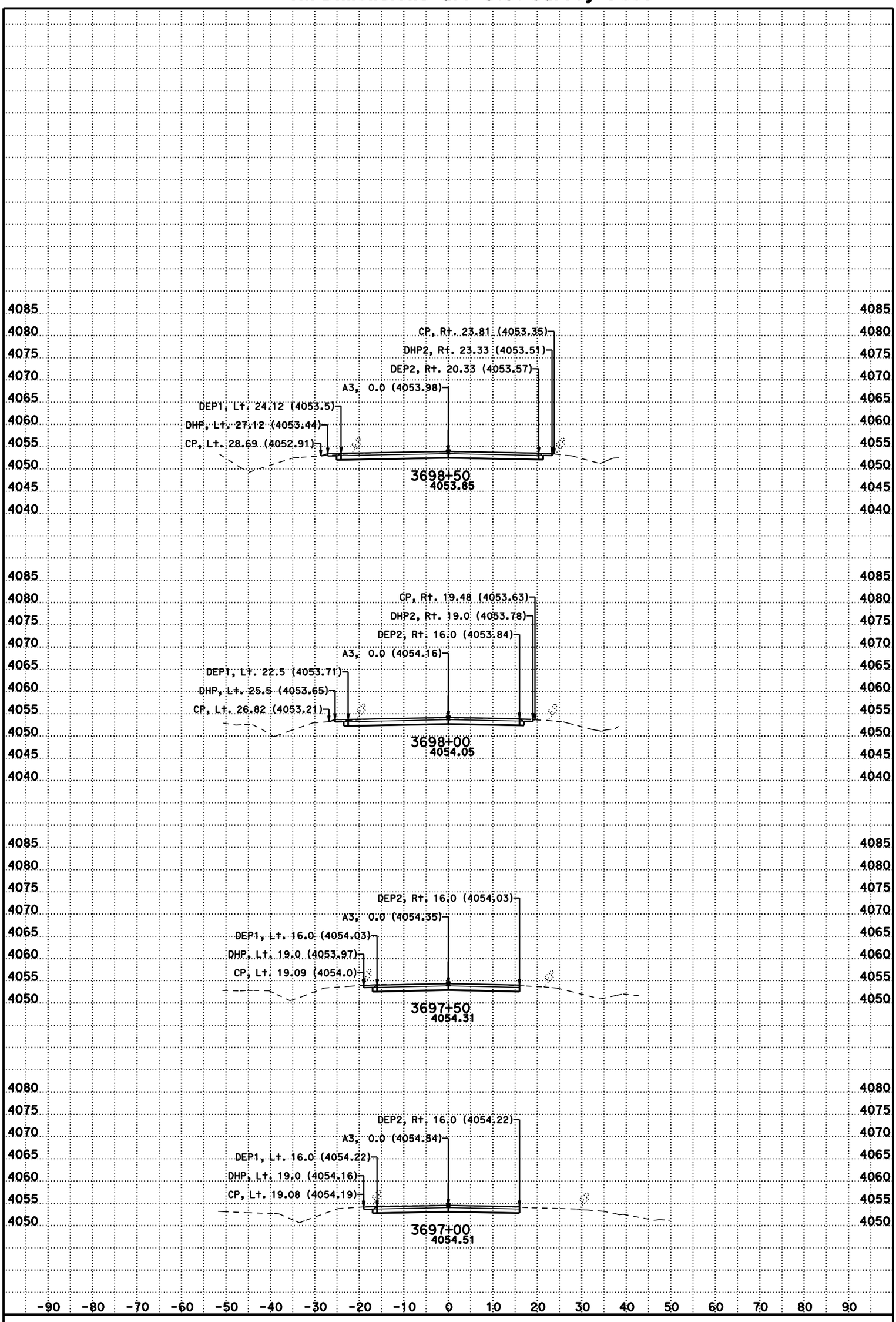

DATE: 11/8/2012

SCALE: 1" = 10' Horiz.
1" = 10' Vert.

CONTRACT: 3C0714

DIST/CO/RTE/PM: 02/Las/395/R61.5-R76.6

CREATED BY: BHS

KC Project: 3C070 File: D:\t2byrons*C070\a3fg1.ear

A3

CROSS SECTIONS

For Earthwork Development Only

All Dimensions are U.S. Survey Feet

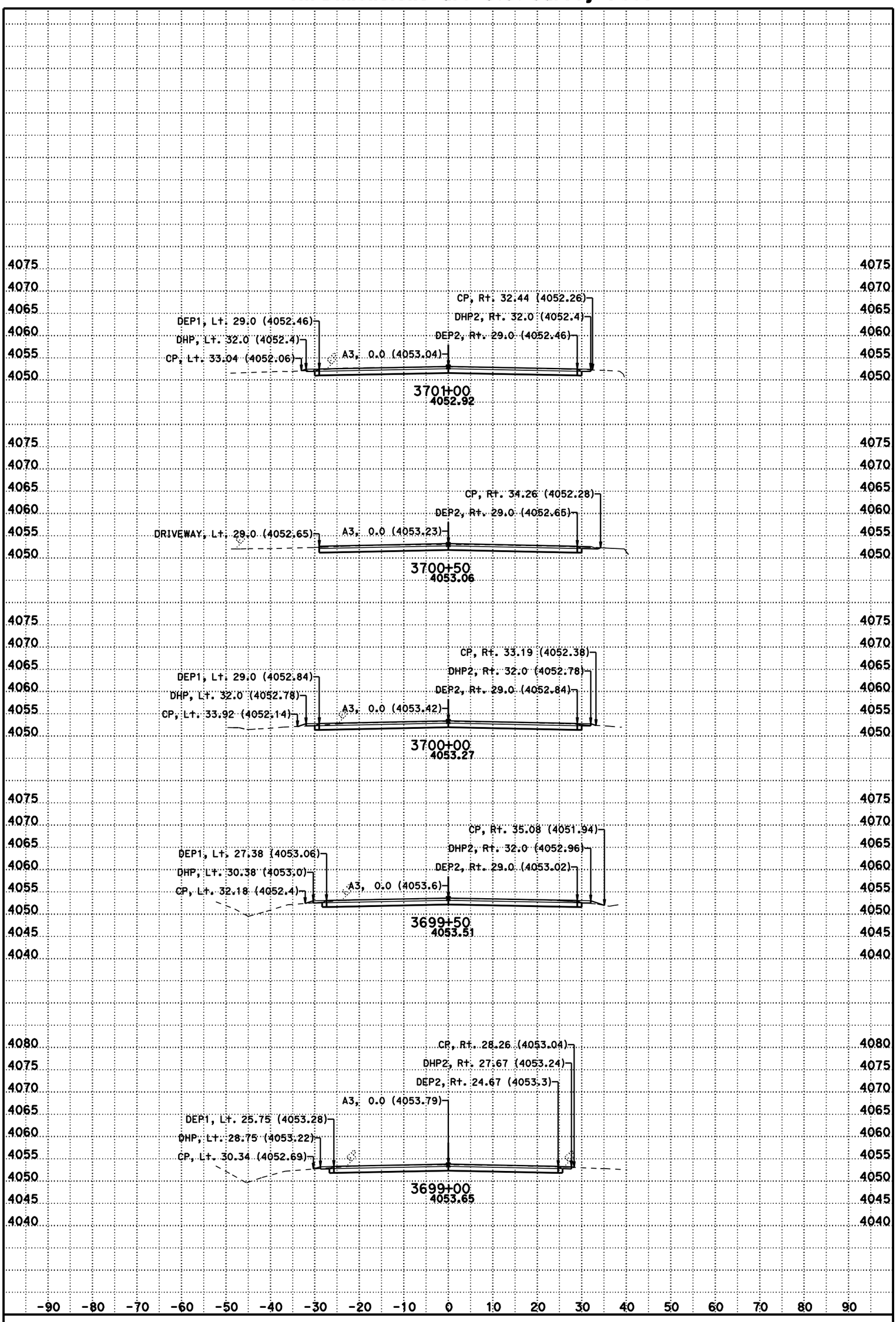

DATE: 11/8/2012

SCALE: 1" = 10' Horiz.
1" = 10' Vert.

CONTRACT: 3C0714

DIST/CO/RTE/PM: 02/Las/395/R61.5-R76.6

CREATED BY: BHS

KC Project: 3C070 File: D:\t2byrons*C070\a3fg1.ear

A3

CROSS SECTIONS

For Earthwork Development Only

All Dimensions are U.S. Survey Feet



DATE: 11/8/2012

SCALE: 1" = 10' Horiz.
1" = 10' Vert.

CONTRACT: 3C0714

DIST/CO/RTE/PM: 02/Las/395/R61.5-R76.6

CREATED BY: BHS

KC Project: 3C070 File: D:\t2byrons*C070\a3fg1.ear

A3

CROSS SECTIONS

For Earthwork Development Only

All Dimensions are U.S. Survey Feet



DATE: 11/8/2012

SCALE: 1" = 10' Horiz.
1" = 10' Vert.

CONTRACT: 3C0714

DIST/CO/RTE/PM: 02/Las/395/R61.5-R76.6

CREATED BY: BHS

KC Project: 3C070 File: D:\t2byrons*C070\a3fg1.ear

A3

CROSS SECTIONS

For Earthwork Development Only

All Dimensions are U.S. Survey Feet

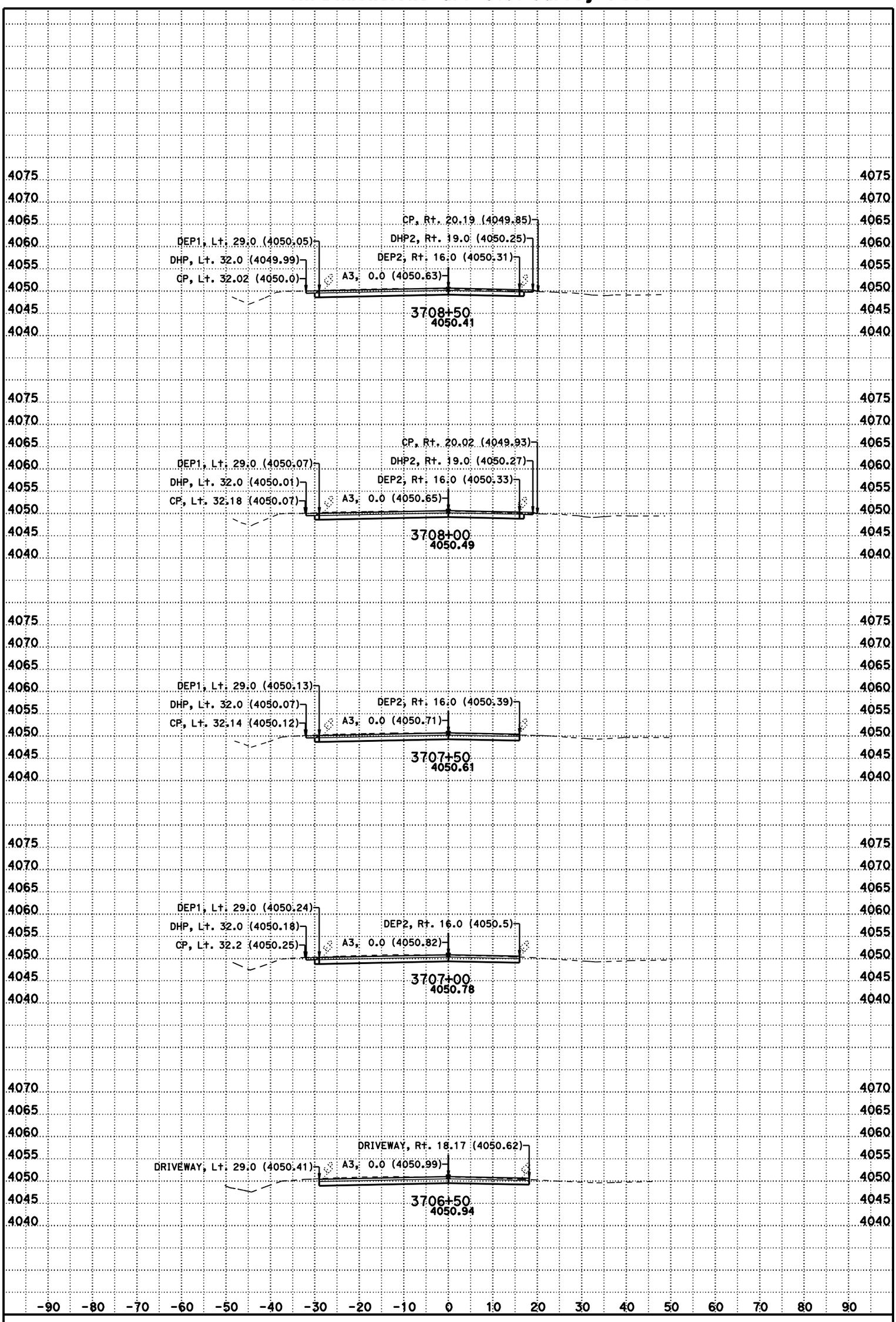

DATE: 11/8/2012

SCALE: 1" = 10' Horiz.
1" = 10' Vert.

CONTRACT: 3C0714

DIST/CO/RTE/PM: 02/Las/395/R61.5-R76.6

CREATED BY: BHS

KC Project: 3C070 File: D:\t2byrons*C070\a3fg1.ear

A3

CROSS SECTIONS

For Earthwork Development Only

All Dimensions are U.S. Survey Feet

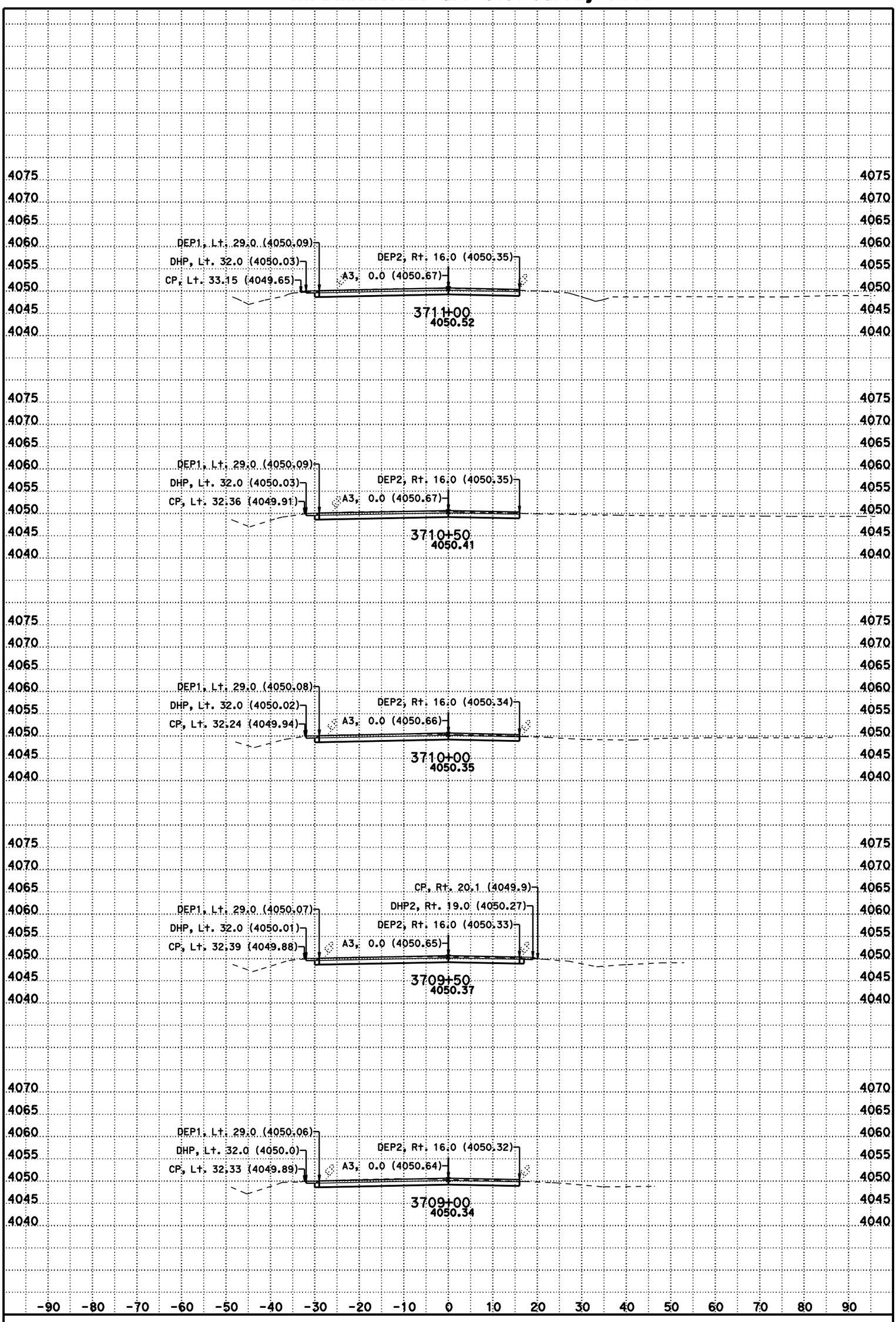

DATE: 11/8/2012

SCALE: 1" = 10' Horiz.
1" = 10' Vert.

CONTRACT: 3C0714

DIST/CO/RTE/PM: 02/Las/395/R61.5-R76.6

CREATED BY: BHS

KC Project: 3C070 File: D:\t2byrons*C070\a3fg1.ear

A3

CROSS SECTIONS

For Earthwork Development Only

All Dimensions are U.S. Survey Feet

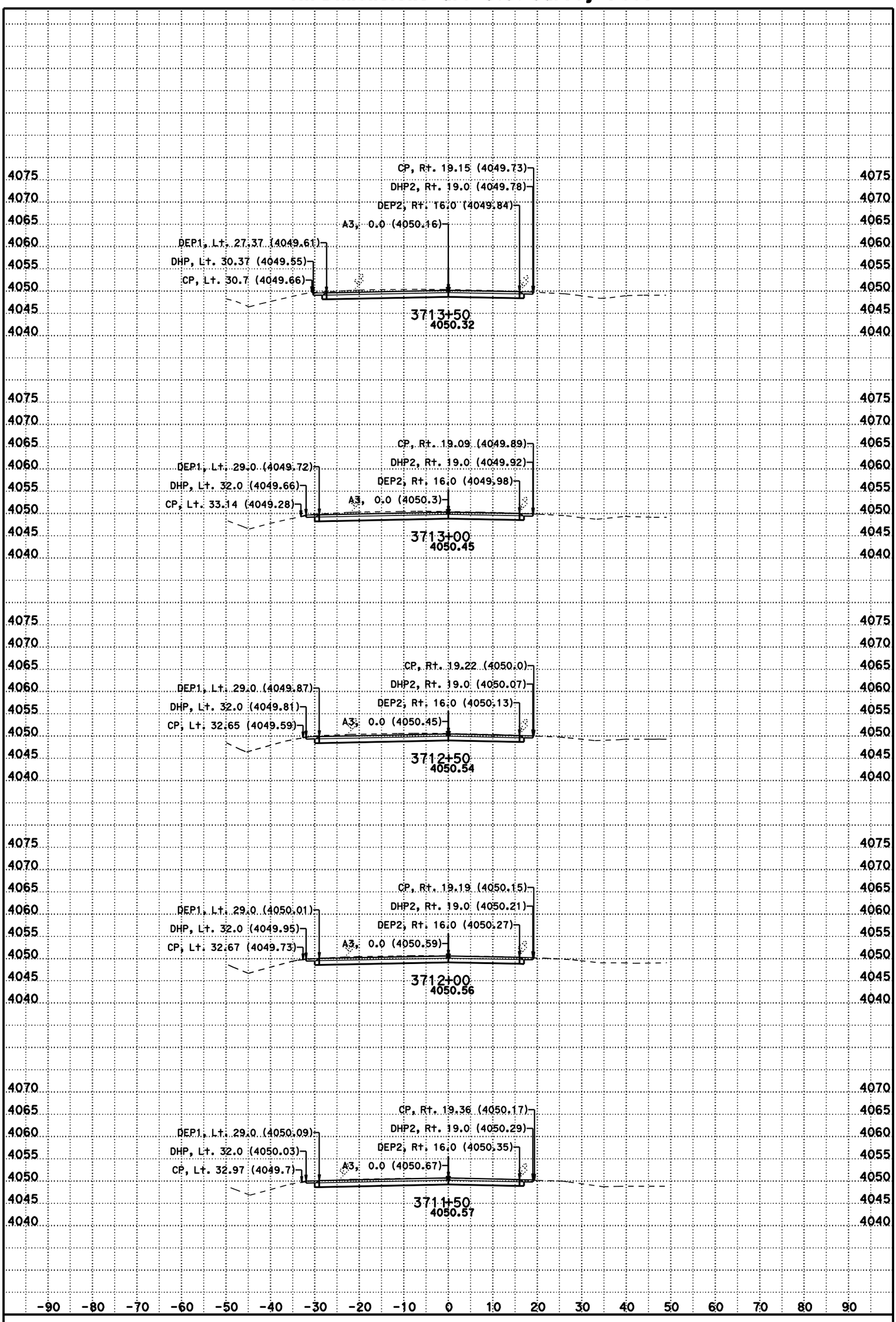

DATE: 11/8/2012

SCALE: 1" = 10' Horiz.
1" = 10' Vert.

CONTRACT: 3C0714

DIST/CO/RTE/PM: 02/Las/395/R61.5-R76.6

CREATED BY: BHS

KC Project: 3C070 File: D:\t2byrons*C070\a3fg1.ear

A3

CROSS SECTIONS

For Earthwork Development Only

All Dimensions are U.S. Survey Feet

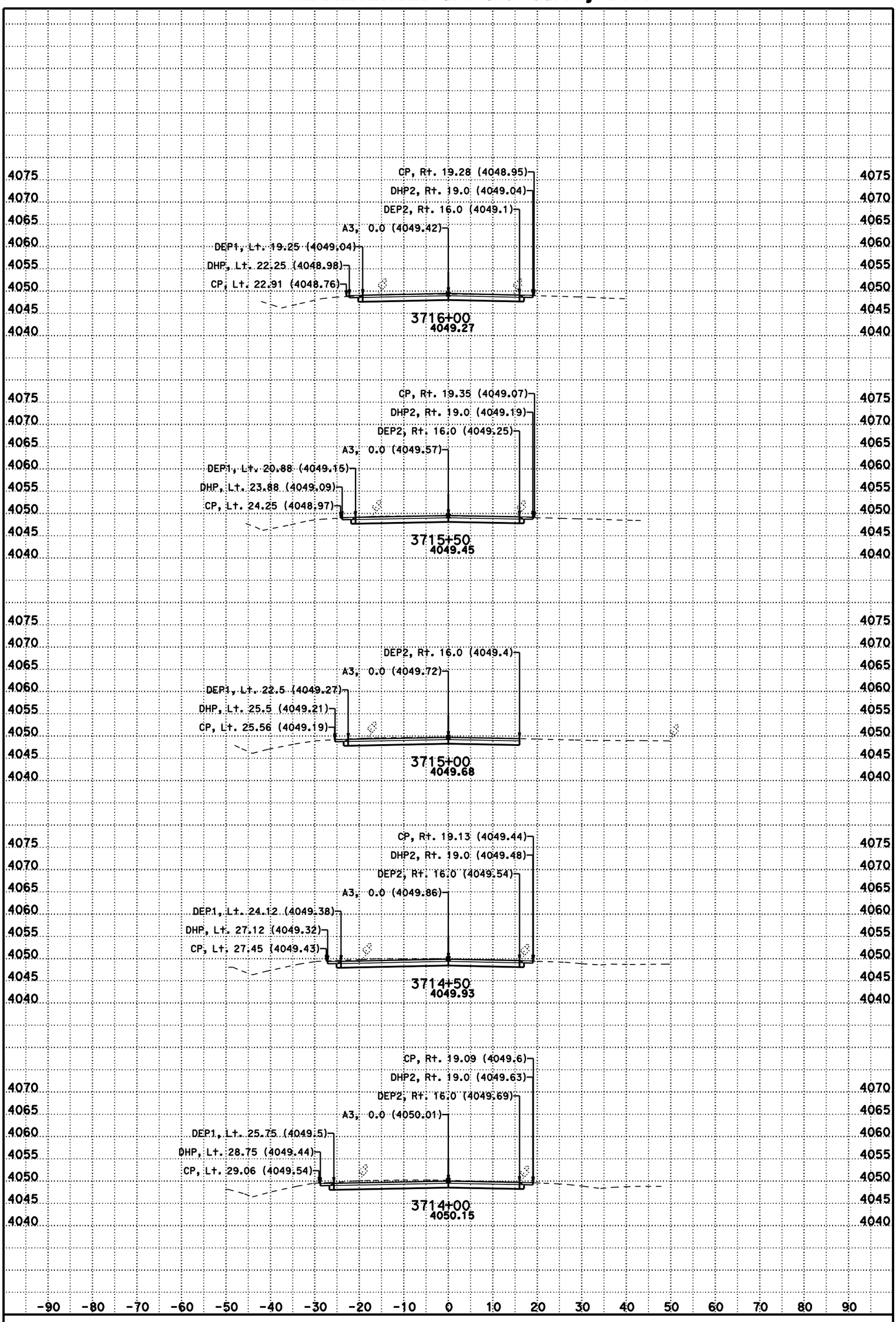

DATE: 11/8/2012

SCALE: 1" = 10' Horiz.
1" = 10' Vert.

CONTRACT: 3C0714

DIST/CO/RTE/PM: 02/Las/395/R61.5-R76.6

CREATED BY: BHS

KC Project: 3C070 File: D:\t2byrons*C070\a3fg1.ear

A3

CROSS SECTIONS

For Earthwork Development Only

All Dimensions are U.S. Survey Feet

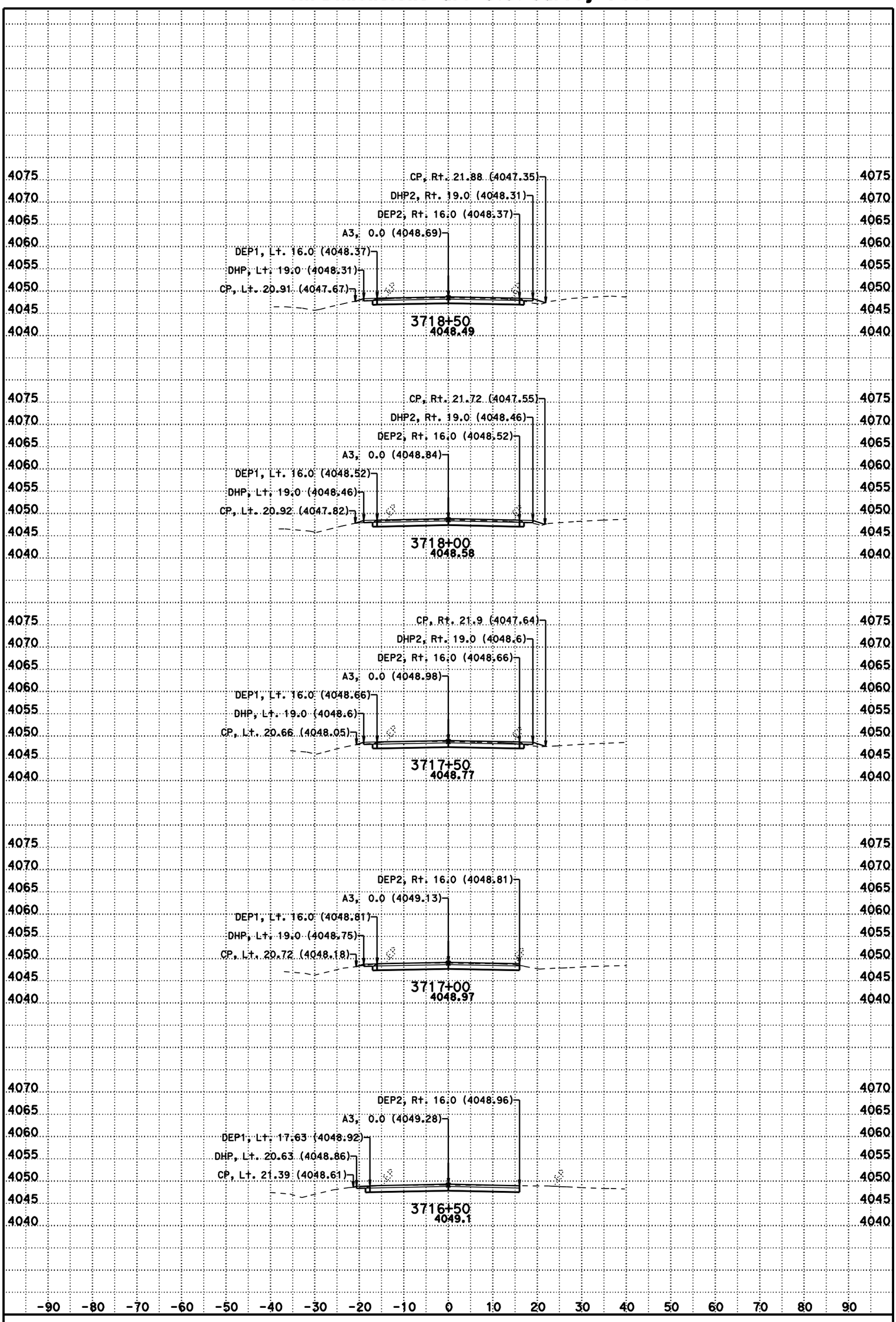

DATE: 11/8/2012

SCALE: 1" = 10' Horiz.
1" = 10' Vert.

CONTRACT: 3C0714

DIST/CO/RTE/PM: 02/Las/395/R61.5-R76.6

CREATED BY: BHS

KC Project: 3C070 File: D:\t2byrons*C070\a3fg1.ear

A3

CROSS SECTIONS

For Earthwork Development Only

All Dimensions are U.S. Survey Feet

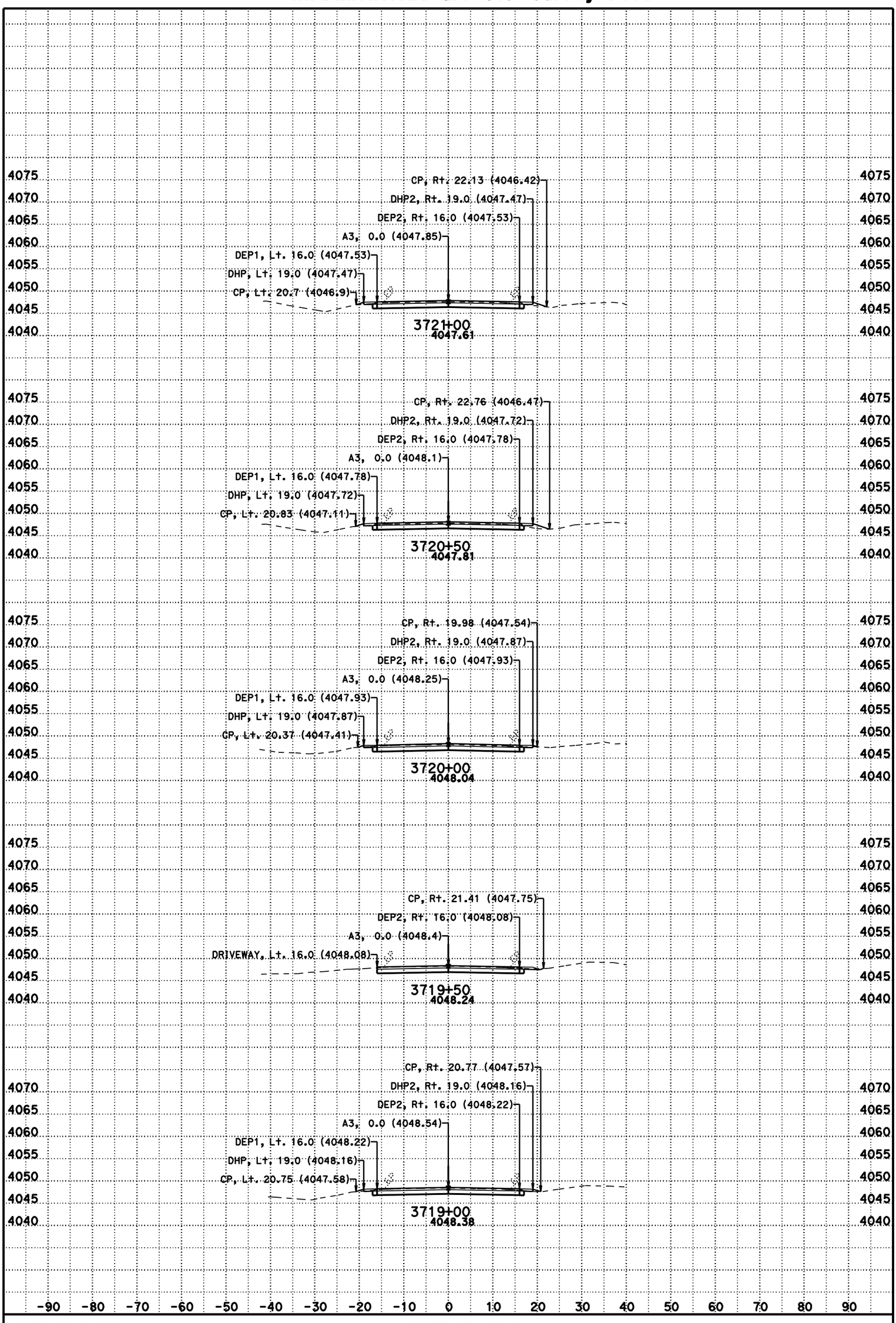

DATE: 11/8/2012

SCALE: 1" = 10' Horiz.
1" = 10' Vert.

CONTRACT: 3C0714

DIST/CO/RTE/PM: 02/Las/395/R61.5-R76.6

CREATED BY: BHS

KC Project: 3C070 File: D:\t2byrons*C070\a3fg1.ear

A3

CROSS SECTIONS

SHEET 100 OF 231

For Earthwork Development Only

All Dimensions are U.S. Survey Feet

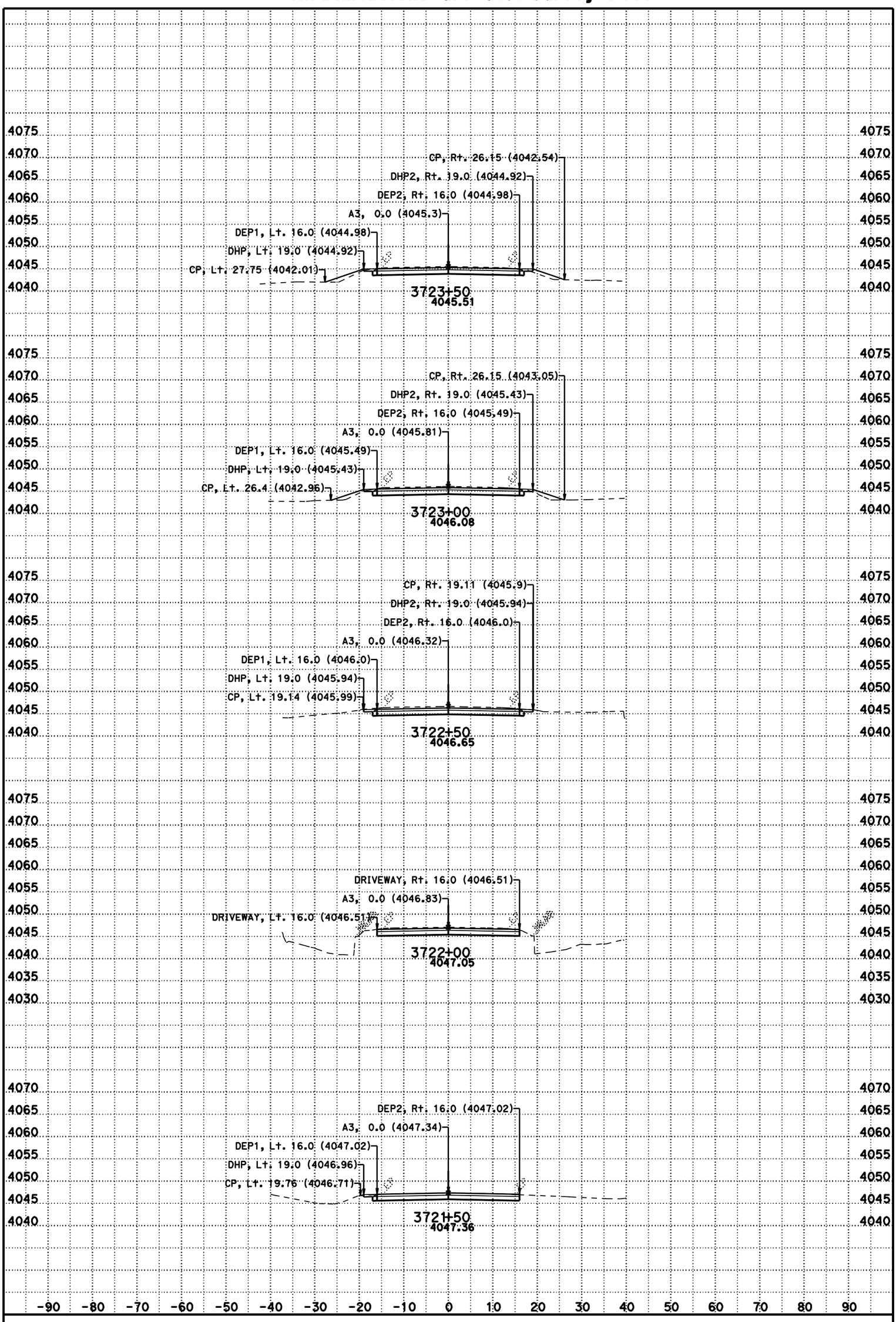

DATE: 11/8/2012

SCALE: 1" = 10' Horiz.
1" = 10' Vert.

CONTRACT: 3C0714

DIST/CO/RTE/PM: 02/Las/395/R61.5-R76.6

CREATED BY: BHS

KC Project: 3C070 File: D:\t2byrons*C070\a3fg1.ear

A3

CROSS SECTIONS

SHEET 101 OF 231

For Earthwork Development Only

All Dimensions are U.S. Survey Feet

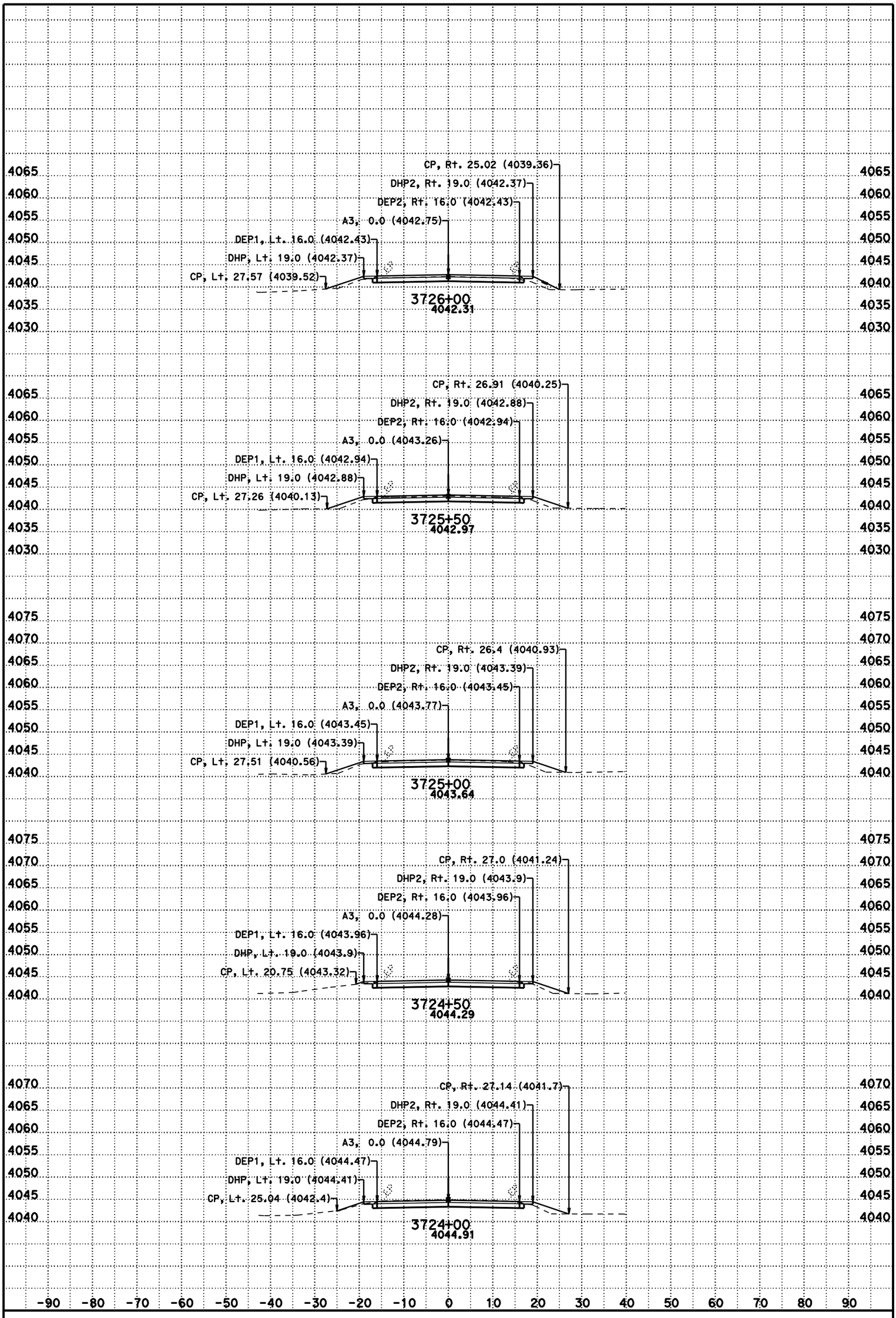

DATE: 11/8/2012

SCALE: 1" = 10' Horiz.
1" = 10' Vert.

CONTRACT: 3C0714

DIST/CO/RTE/PM: 02/Las/395/R61.5-R76.6

CREATED BY: BHS

KC Project: 3C070 File: D:\t2byrons*C070\a3fg1.ear

A3

CROSS SECTIONS

SHEET 102 OF 231

For Earthwork Development Only

All Dimensions are U.S. Survey Feet

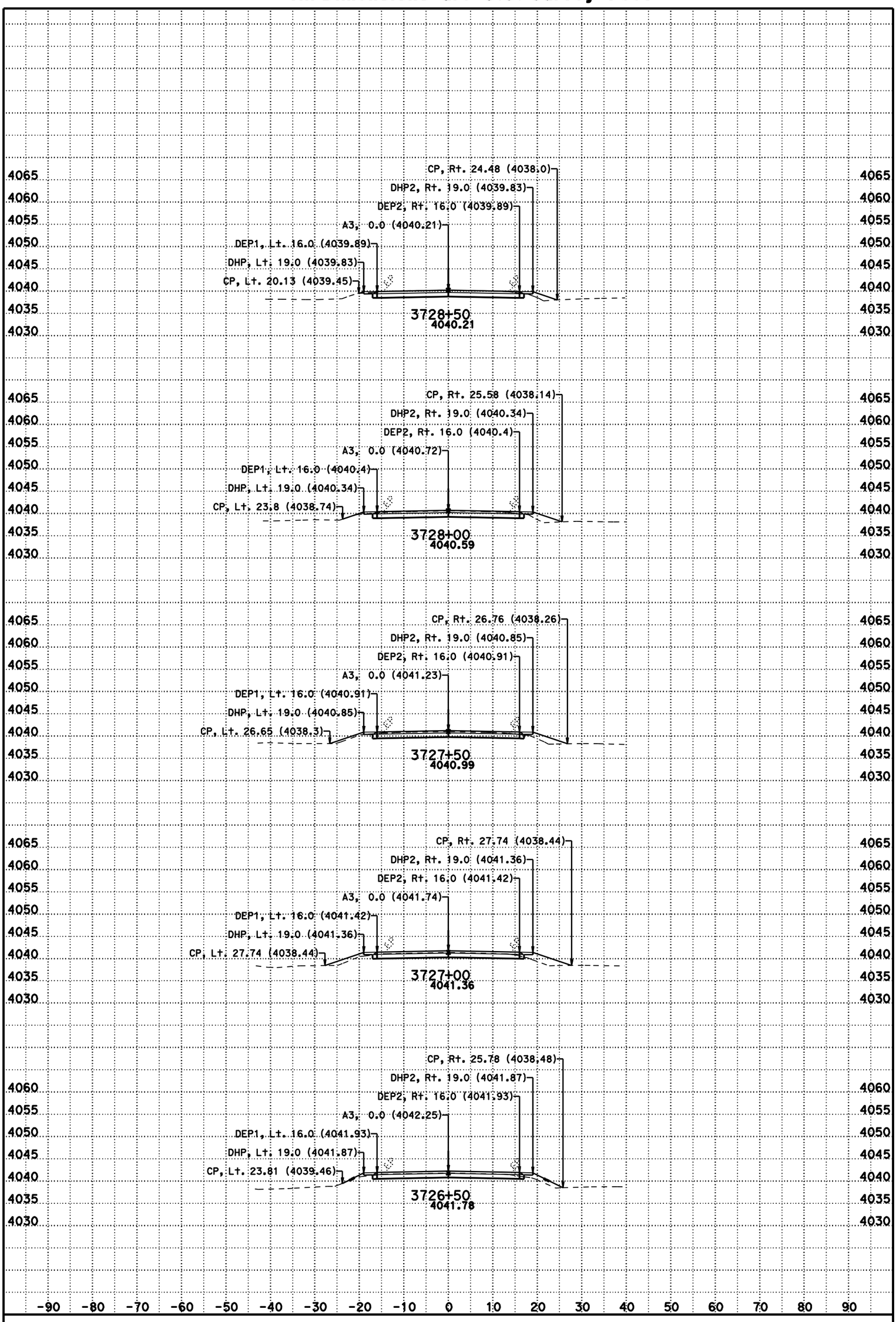

DATE: 11/8/2012

SCALE: 1" = 10' Horiz.
1" = 10' Vert.

CONTRACT: 3C0714

DIST/CO/RTE/PM: 02/Las/395/R61.5-R76.6

CREATED BY: BHS

KC Project: 3C070 File: D:\t2byrons*C070\a3fg1.ear

A3

CROSS SECTIONS

SHEET 103 OF 231