EARTHWORK DEVELOPMENT ONLY

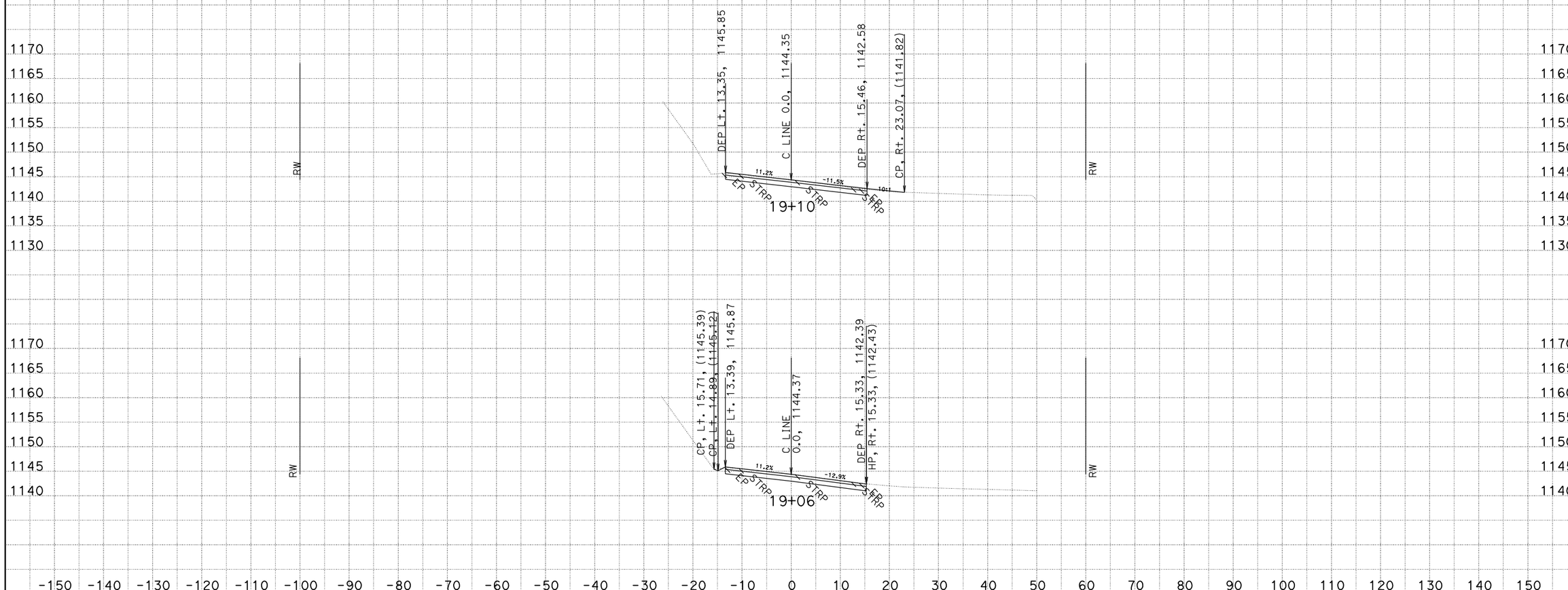

CREATED BY: Lori Ewens
DATE: 11/22/2011

CONTRACT: 02-374304
DIST/CO/RTE/PM: 02/Tri/299/23.3
PROJECT ID: 0200000280

SCALE: 1" = 10' Horiz.
1" = 10' Vert.

All Dimensions are US Survey Feet

C LINE CROSS SECTIONS

SHEET 1 OF 21

KC Project: 37430 File: D:\EwensDDrive\CaiceProjects\BigFrenchCrBr\fsi_draft\37430\westenddesign.ear

EARTHWORK DEVELOPMENT ONLY

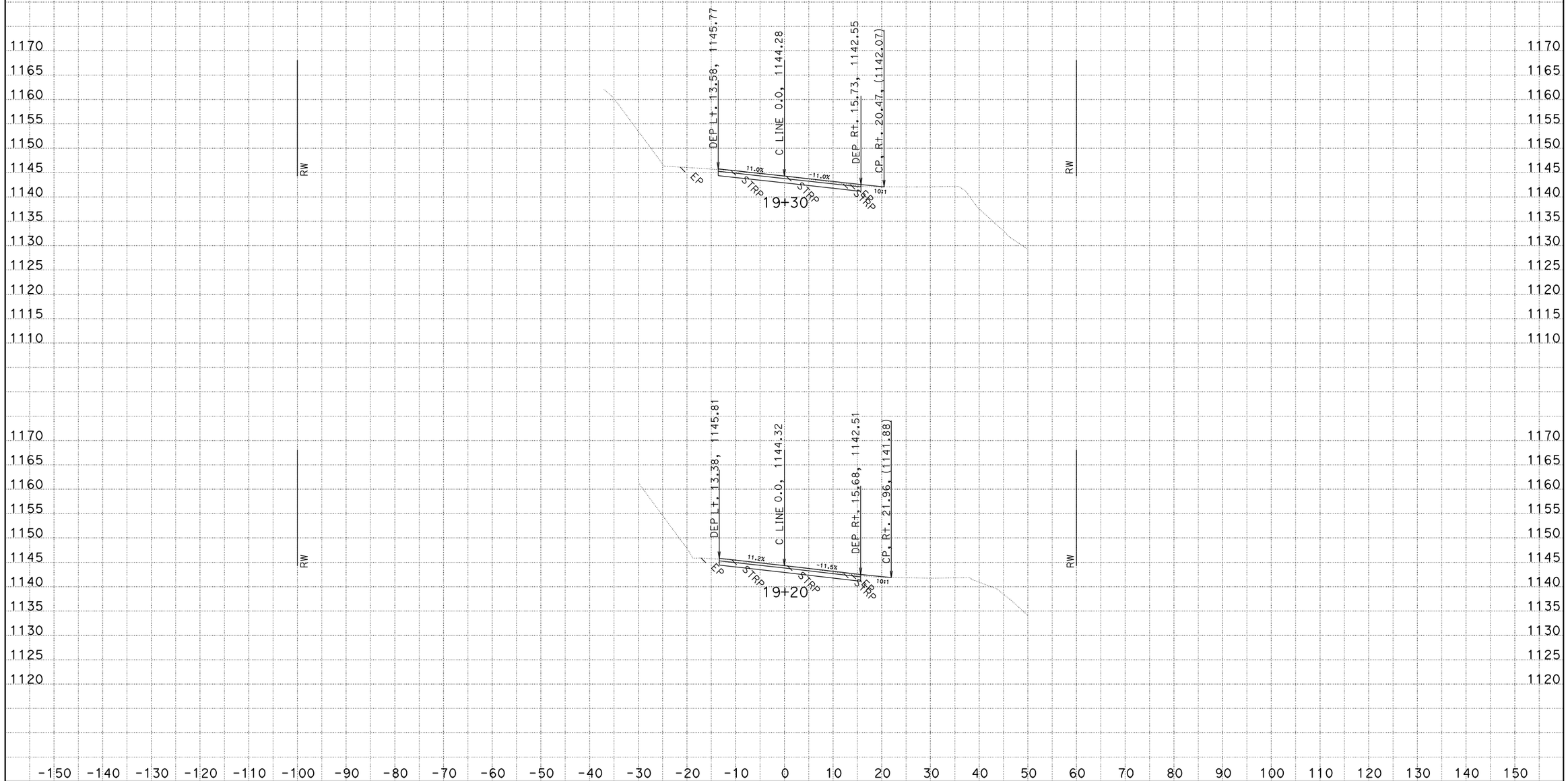

CREATED BY: Lori Ewens
DATE: 11/22/2011

CONTRACT: 02-374304
DIST/CO/RTE/PM: 02/Tri/299/23.3
PROJECT ID: 0200000280

SCALE: 1" = 10' Horiz.
1" = 10' Vert.

All Dimensions are US Survey Feet

C LINE CROSS SECTIONS

SHEET 2 OF 21

KC Project: 37430 File: D:\EwensDDrive\CaiceProjects\BigFrenchCrBr\fsi_draft\37430\westenddesign.ear

EARTHWORK DEVELOPMENT ONLY

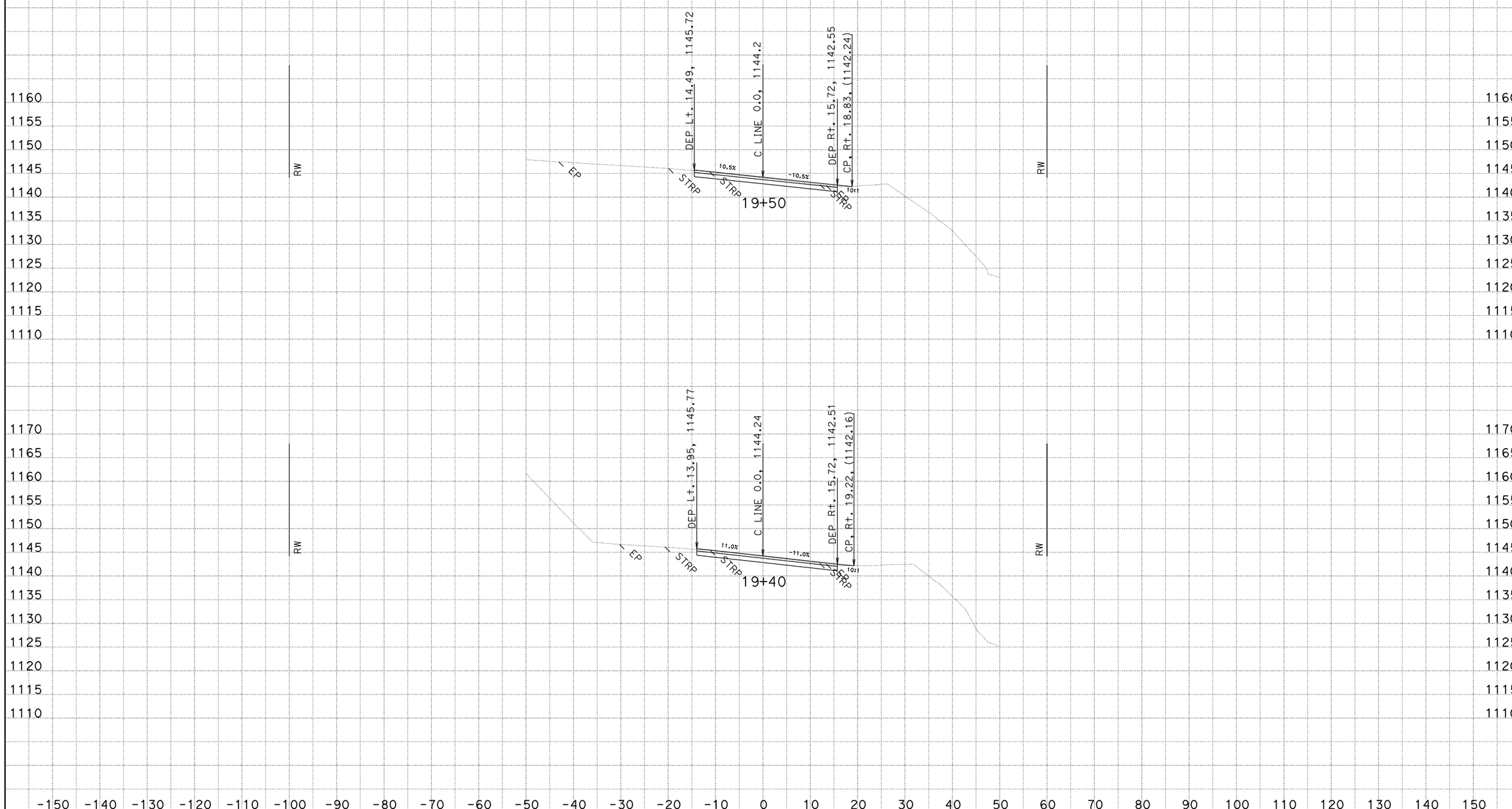

CREATED BY: Lori Ewens
DATE: 11/22/2011

CONTRACT: 02-374304
DIST/CO/RTE/PM: 02/Tri/299/23.3
PROJECT ID: 0200000280

SCALE: 1" = 10' Horiz.
1" = 10' Vert.

All Dimensions are US Survey Feet

C LINE CROSS SECTIONS

SHEET 3 OF 21

KC Project: 37430 File: D:\EwensDDrive\CaiceProjects\BigFrenchCrBr\fsi_draft\37430\westenddesign.ear

EARTHWORK DEVELOPMENT ONLY

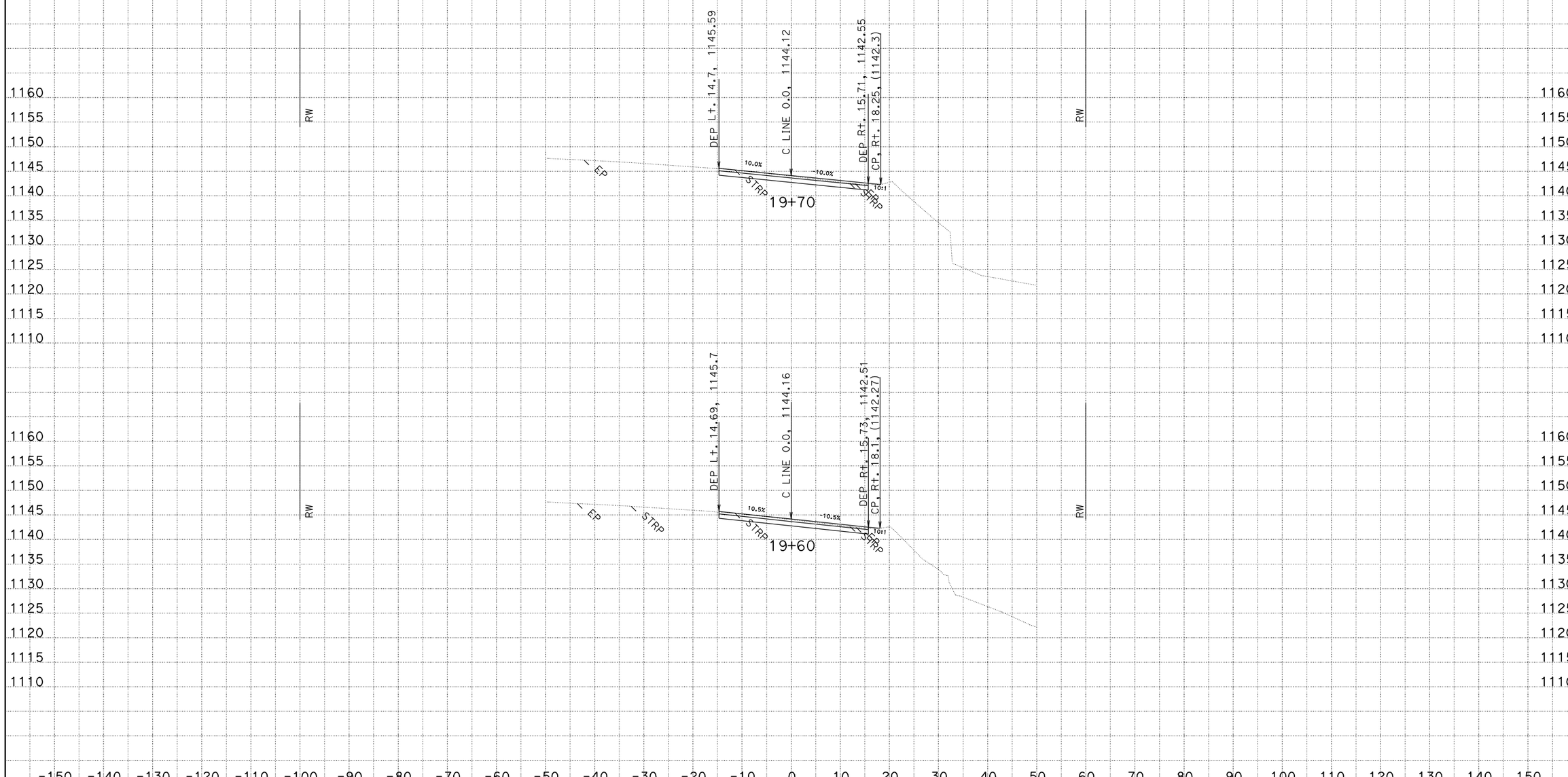

CREATED BY: Lori Ewens
DATE: 11/22/2011

CONTRACT: 02-374304
DIST/CO/RTE/PM: 02/Tri/299/23.3
PROJECT ID: 0200000280

SCALE: 1" = 10' Horiz.
1" = 10' Vert.

All Dimensions are US Survey Feet

C LINE CROSS SECTIONS

SHEET 4 OF 21

KC Project: 37430 File: D:\EwensDDrive\CaiceProjects\BigFrenchCrBr\fsi_draft\37430\westenddesign.ear

EARTHWORK DEVELOPMENT ONLY

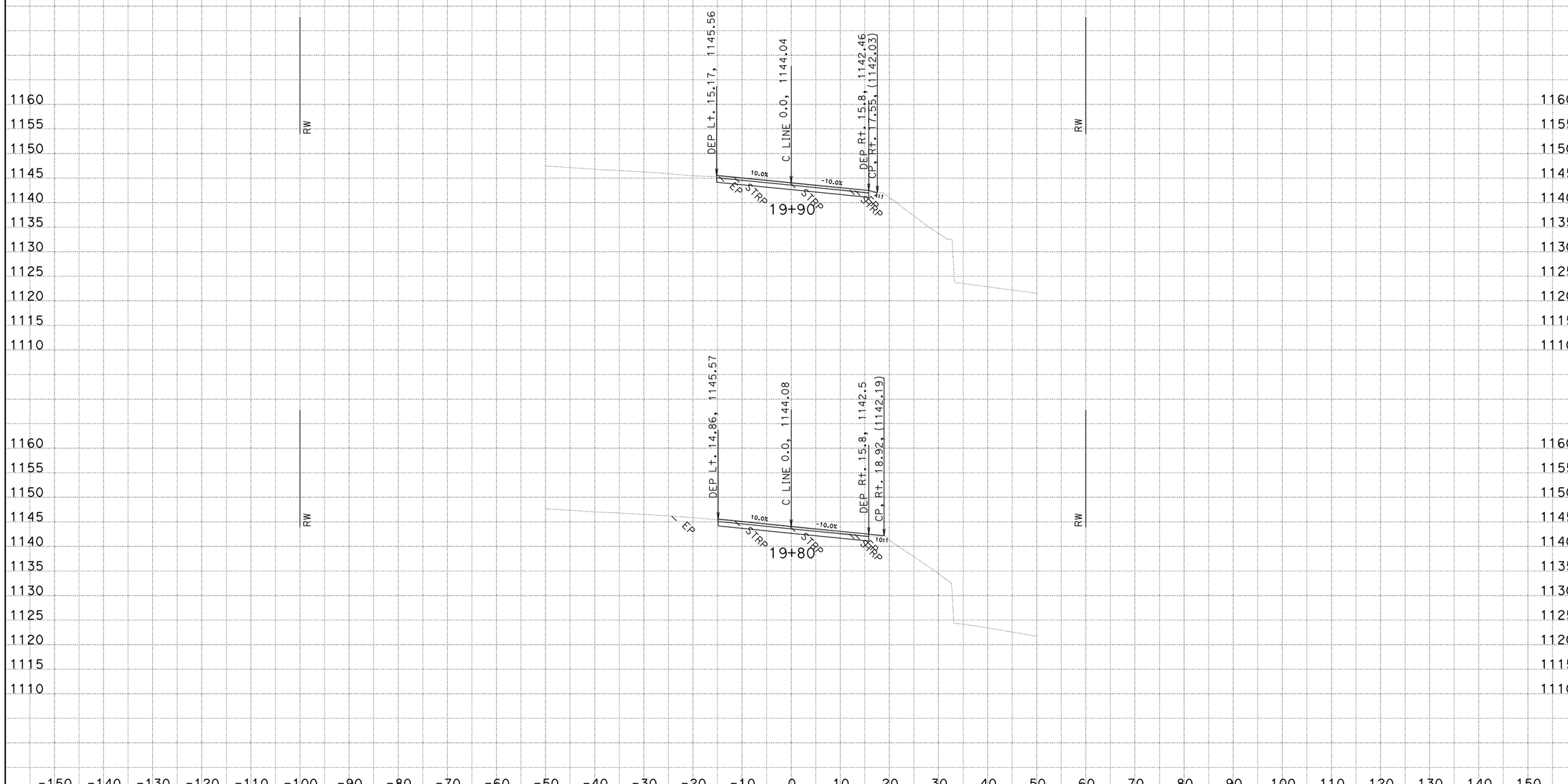

CREATED BY: Lori Ewens
DATE: 11/22/2011

CONTRACT: 02-374304
DIST/CO/RTE/PM: 02/Tri/299/23.3
PROJECT ID: 0200000280

SCALE: 1" = 10' Horiz.
1" = 10' Vert.

All Dimensions are US Survey Feet

C LINE CROSS SECTIONS

SHEET 5 OF 21

KC Project: 37430 File: D:\EwensDDrive\CaiceProjects\BigFrenchCrBr\fsi_draft\37430\westenddesign.ear

EARTHWORK DEVELOPMENT ONLY

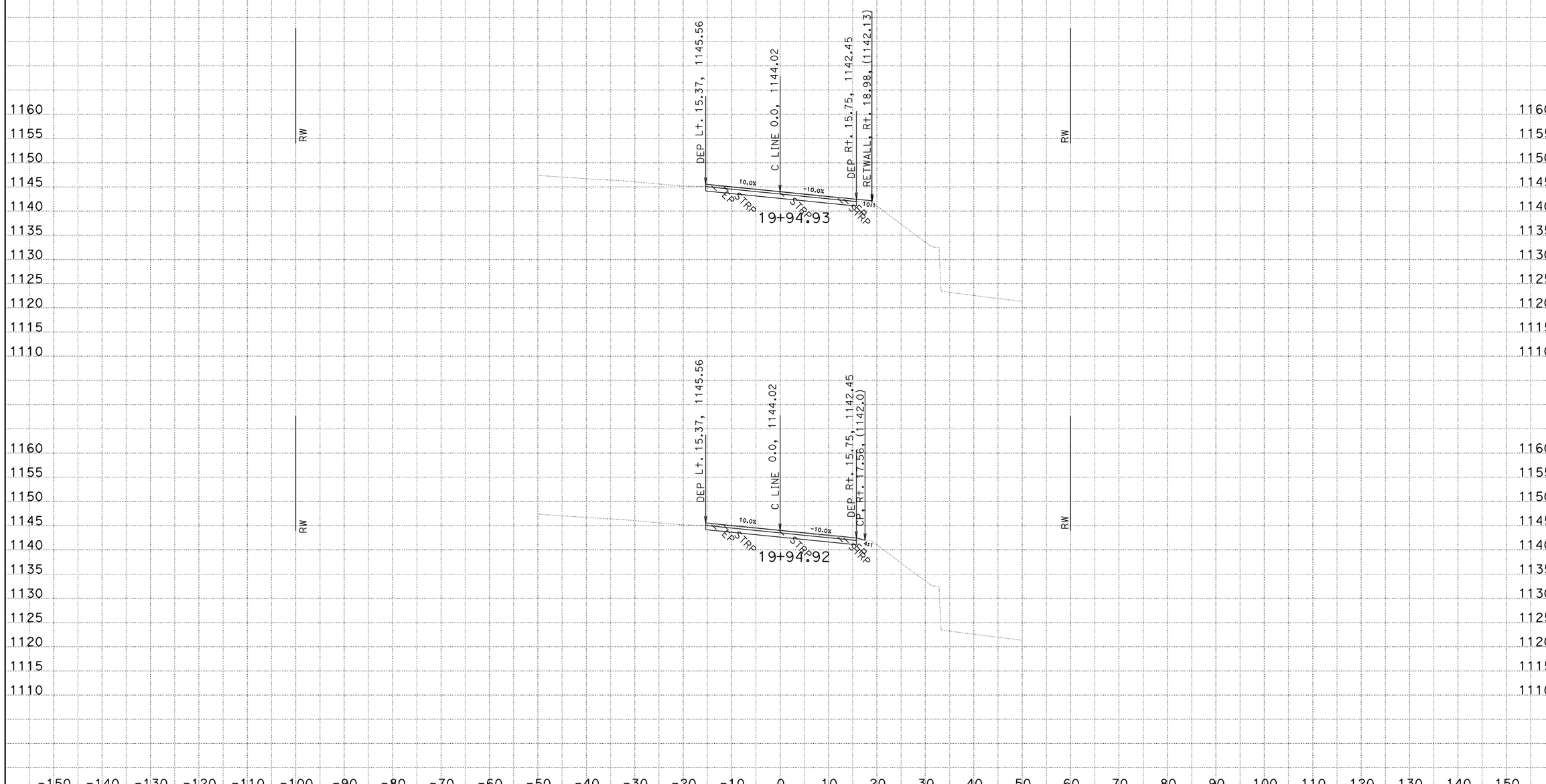

CREATED BY: Lori Ewens
DATE: 11/22/2011

CONTRACT: 02-374304
DIST/CO/RTE/PM: 02/Tri/299/23.3
PROJECT ID: 0200000280

SCALE: 1" = 10' Horiz.
1" = 10' Vert.

All Dimensions are US Survey Feet

C LINE CROSS SECTIONS

SHEET 6 OF 21

KC Project: 37430 File: D:\EwensDDrive\CaiceProjects\BigFrenchCrBr\fsi_draft\37430\westenddesign.ear

EARTHWORK DEVELOPMENT ONLY

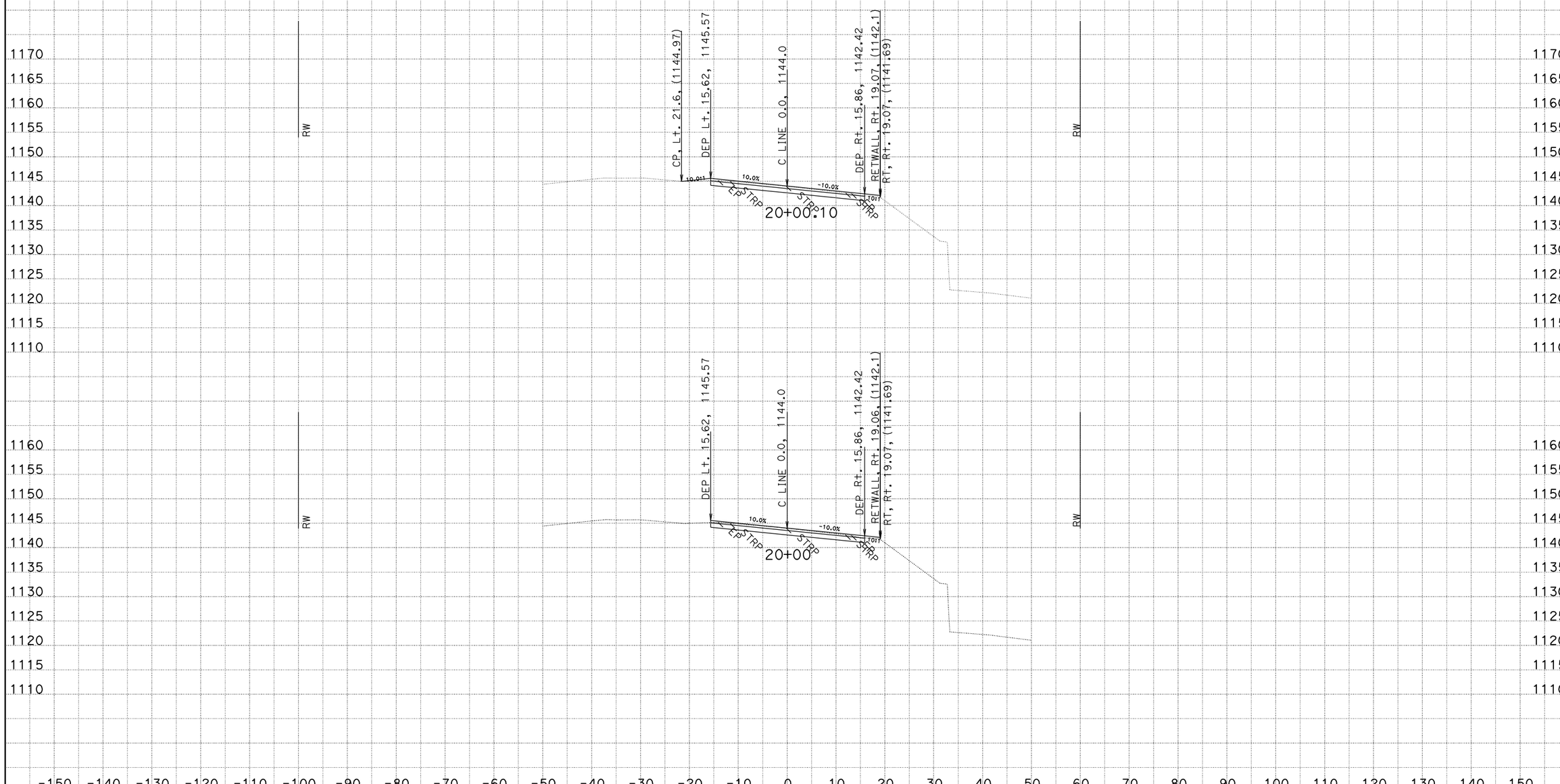

CREATED BY: Lori Ewens
DATE: 11/22/2011

CONTRACT: 02-374304
DIST/CO/RTE/PM: 02/Tri/299/23.3
PROJECT ID: 0200000280

SCALE: 1" = 10' Horiz.
1" = 10' Vert.

All Dimensions are US Survey Feet

C LINE CROSS SECTIONS

SHEET 7 OF 21

KC Project: 37430 File: D:\EwensDDrive\CaiceProjects\BigFrenchCrBr\fsi_draft\37430\westenddesign.ear

EARTHWORK DEVELOPMENT ONLY

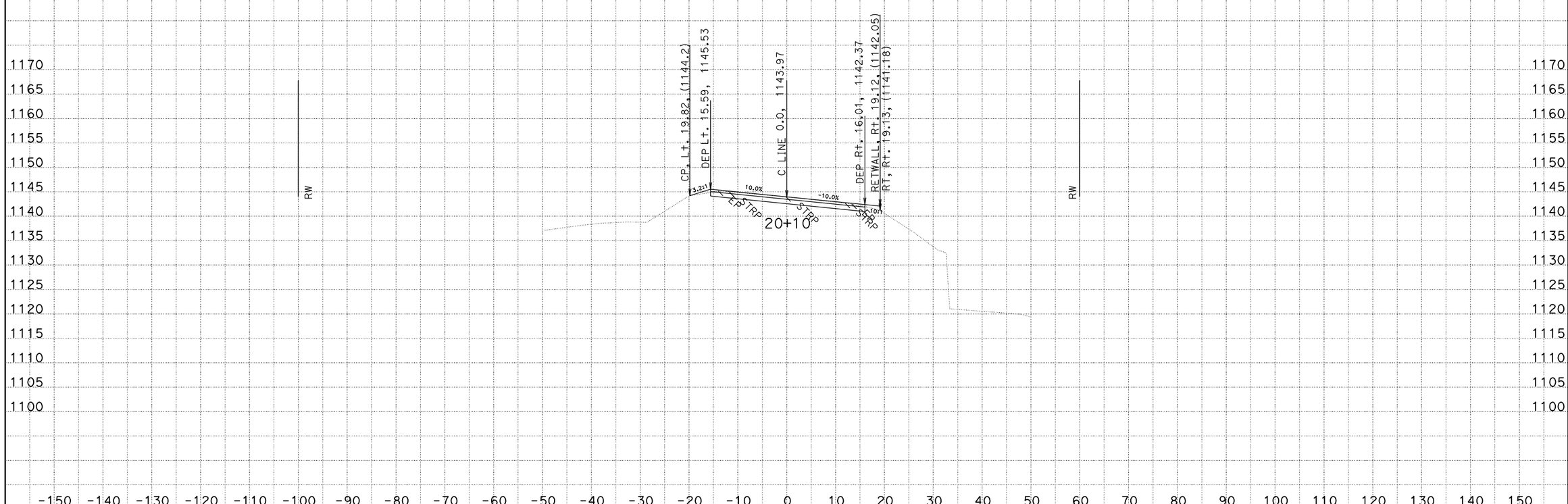

CREATED BY: Lori Ewens
DATE: 11/22/2011

CONTRACT: 02-374304
DIST/CO/RTE/PM: 02/Tri/299/23.3
PROJECT ID: 0200000280

SCALE: 1" = 10' Horiz.
1" = 10' Vert.

All Dimensions are US Survey Feet

C LINE CROSS SECTIONS

SHEET 8 OF 21

KC Project: 37430 File: D:\EwensDDrive\CaiceProjects\BigFrenchCrBr\fsi_draft\37430\westenddesign.ear

EARTHWORK DEVELOPMENT ONLY

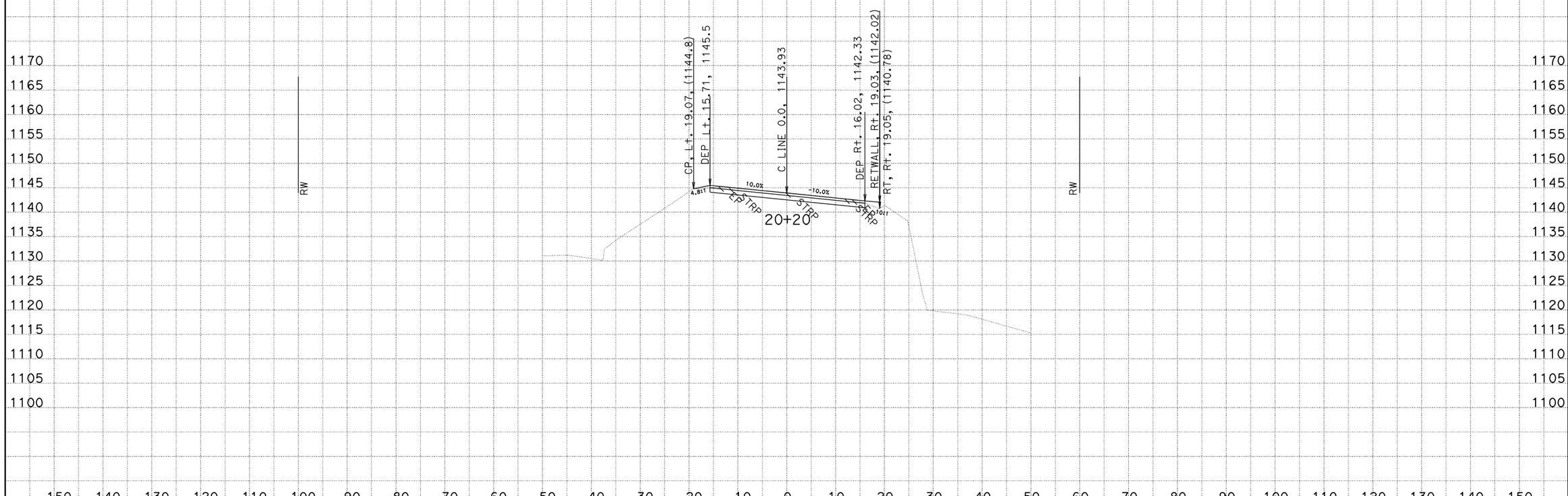

CREATED BY: Lori Ewens
DATE: 11/22/2011

CONTRACT: 02-374304
DIST/CO/RTE/PM: 02/Tri/299/23.3
PROJECT ID: 0200000280

SCALE: 1" = 10' Horiz.
1" = 10' Vert.

All Dimensions are US Survey Feet

C LINE CROSS SECTIONS

SHEET 9 OF 21

KC Project: 37430 File: D:\EwensDDrive\CaiceProjects\BigFrenchCrBr\fsi_draft\37430\westenddesign.ear

EARTHWORK DEVELOPMENT ONLY

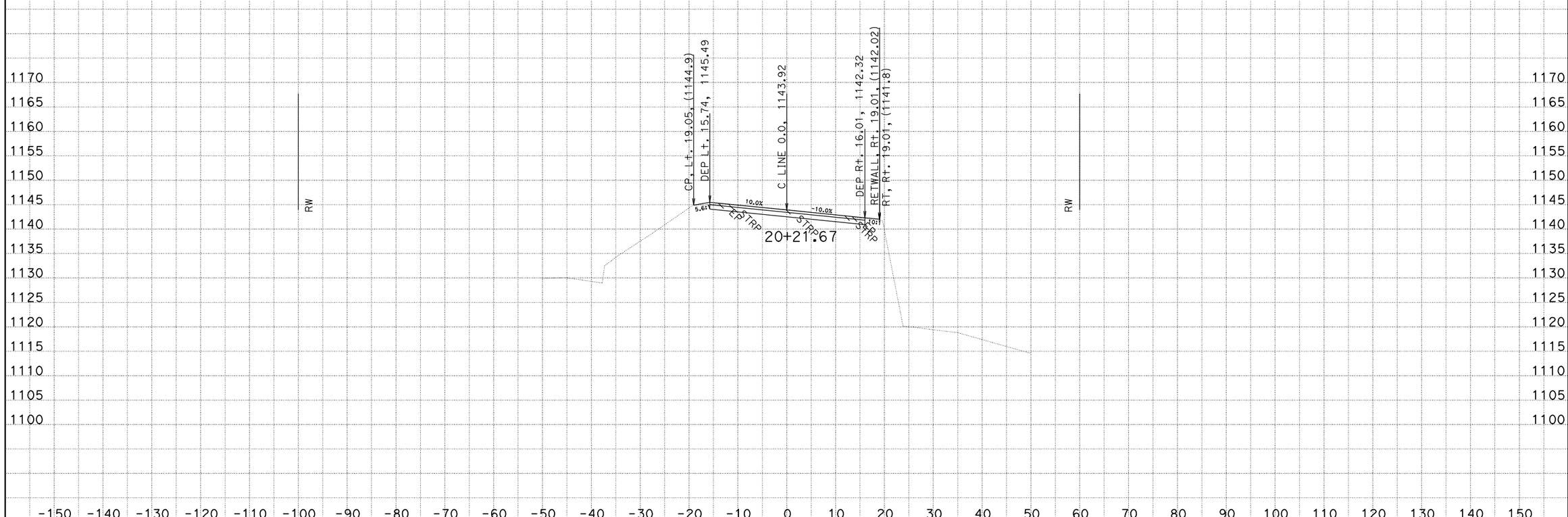

CREATED BY: Lori Ewens
DATE: 11/22/2011

CONTRACT: 02-374304
DIST/CO/RTE/PM: 02/Tri/299/23.3
PROJECT ID: 0200000280

SCALE: 1" = 10' Horiz.
1" = 10' Vert.

All Dimensions are US Survey Feet

C LINE
CROSS SECTIONS

SHEET 10 OF 21

KC Project: 37430 File: D:\EwensDDrive\CaiceProjects\BigFrenchCrBr\fsi_draft\37430\westenddesign.ear

EARTHWORK DEVELOPMENT ONLY

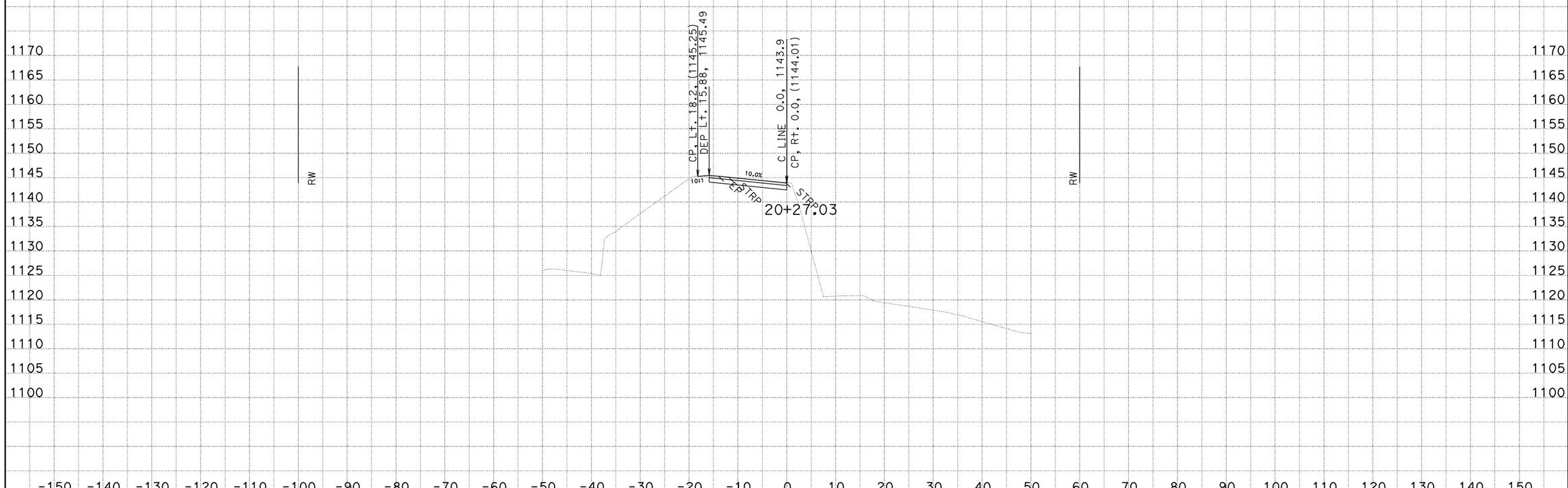

CREATED BY: Lori Ewens
DATE: 11/22/2011

CONTRACT: 02-374304
DIST/CO/RTE/PM: 02/Tri/299/23.3
PROJECT ID: 0200000280

SCALE: 1" = 10' Horiz.
1" = 10' Vert.

All Dimensions are US Survey Feet

C LINE CROSS SECTIONS

SHEET 11 OF 21

KC Project: 37430 File: D:\EwensDDrive\CaiceProjects\BigFrenchCrBr\fsi_draft\37430\westenddesign.ear

EARTHWORK DEVELOPMENT ONLY

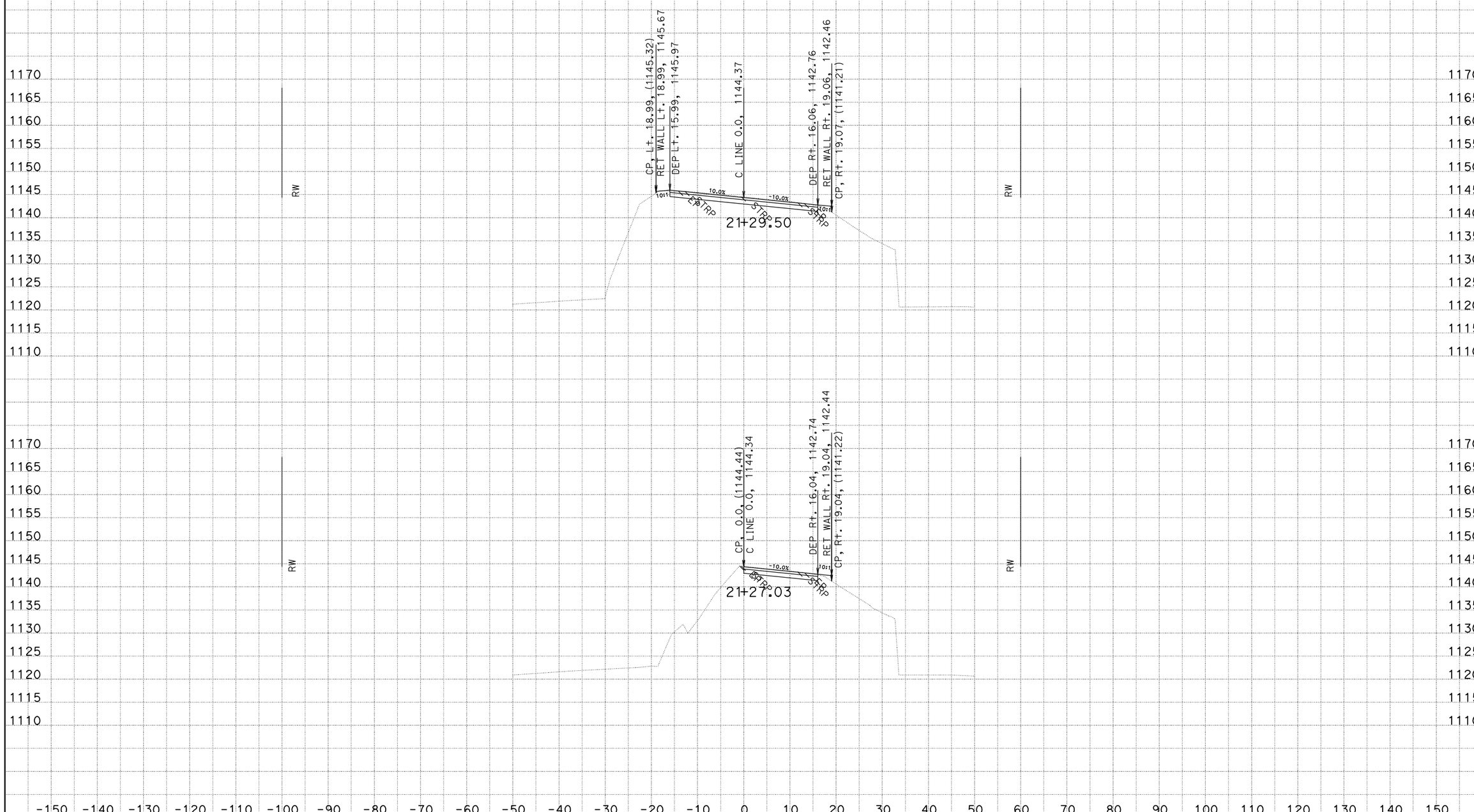

CREATED BY: Lori Ewens
DATE: 11/22/2011

CONTRACT: 02-374304
DIST/CO/RTE/PM: 02/Tri/299/23.3
PROJECT ID: 0200000280

SCALE: 1" = 10' Horiz.
1" = 10' Vert.

All Dimensions are US Survey Feet

C Line
CROSS SECTIONS
SHEET 12 OF 21

KC Project: 37430 File: D:\EwensDDrive\CaiceProjects\BigFrenchCrBr\fsi_draft\37430\eastenddesign.ear

EARTHWORK DEVELOPMENT ONLY

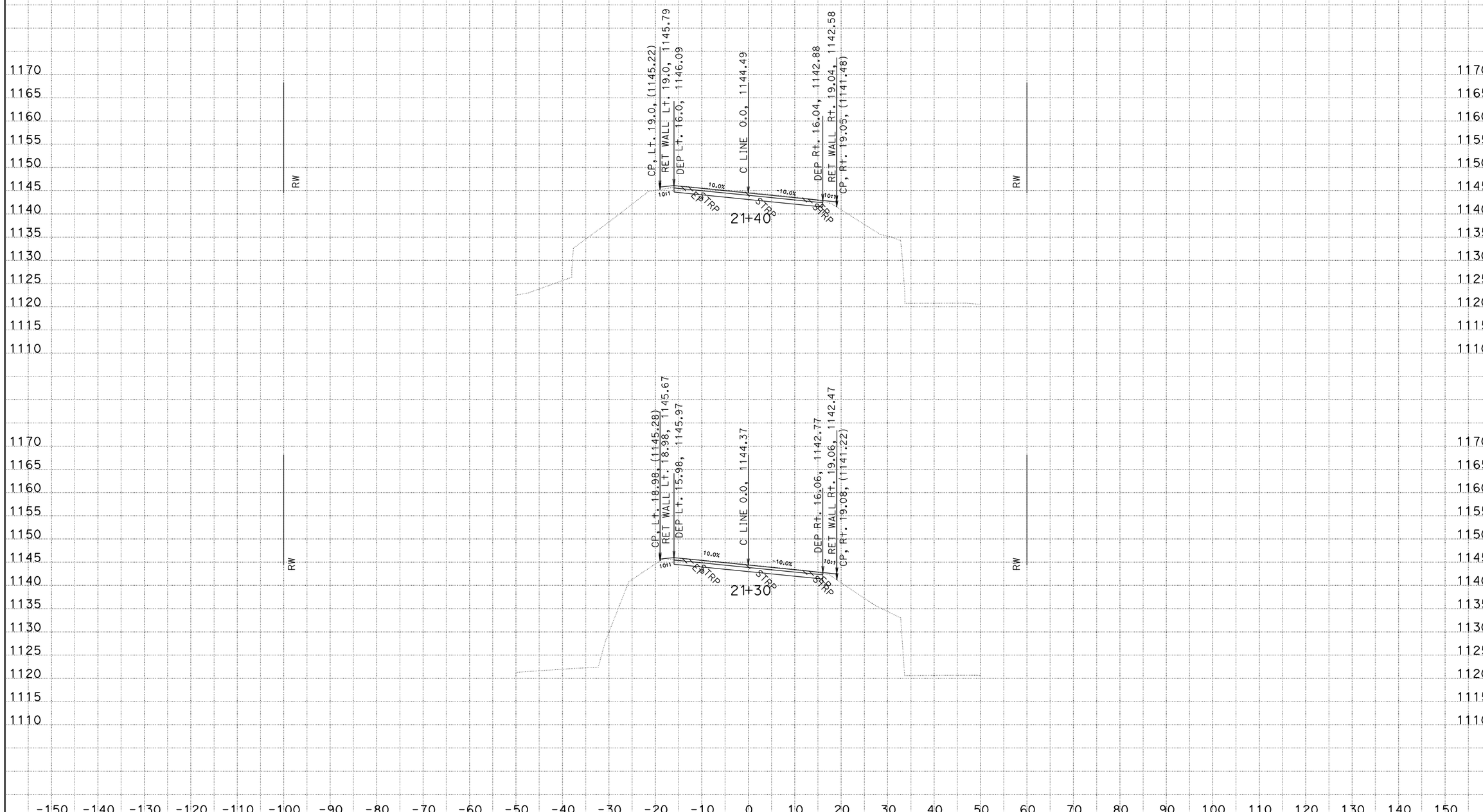

CREATED BY: Lori Ewens
DATE: 11/22/2011

CONTRACT: 02-374304
DIST/CO/RTE/PM: 02/Tri/299/23.3
PROJECT ID: 0200000280

SCALE: 1" = 10' Horiz.
1" = 10' Vert.

All Dimensions are US Survey Feet

C Line
CROSS SECTIONS
SHEET 13 OF 21

KC Project: 37430 File: D:\EwensDDrive\CaiceProjects\BigFrenchCrBr\fsi_draft\37430\eastenddesign.ear

EARTHWORK DEVELOPMENT ONLY

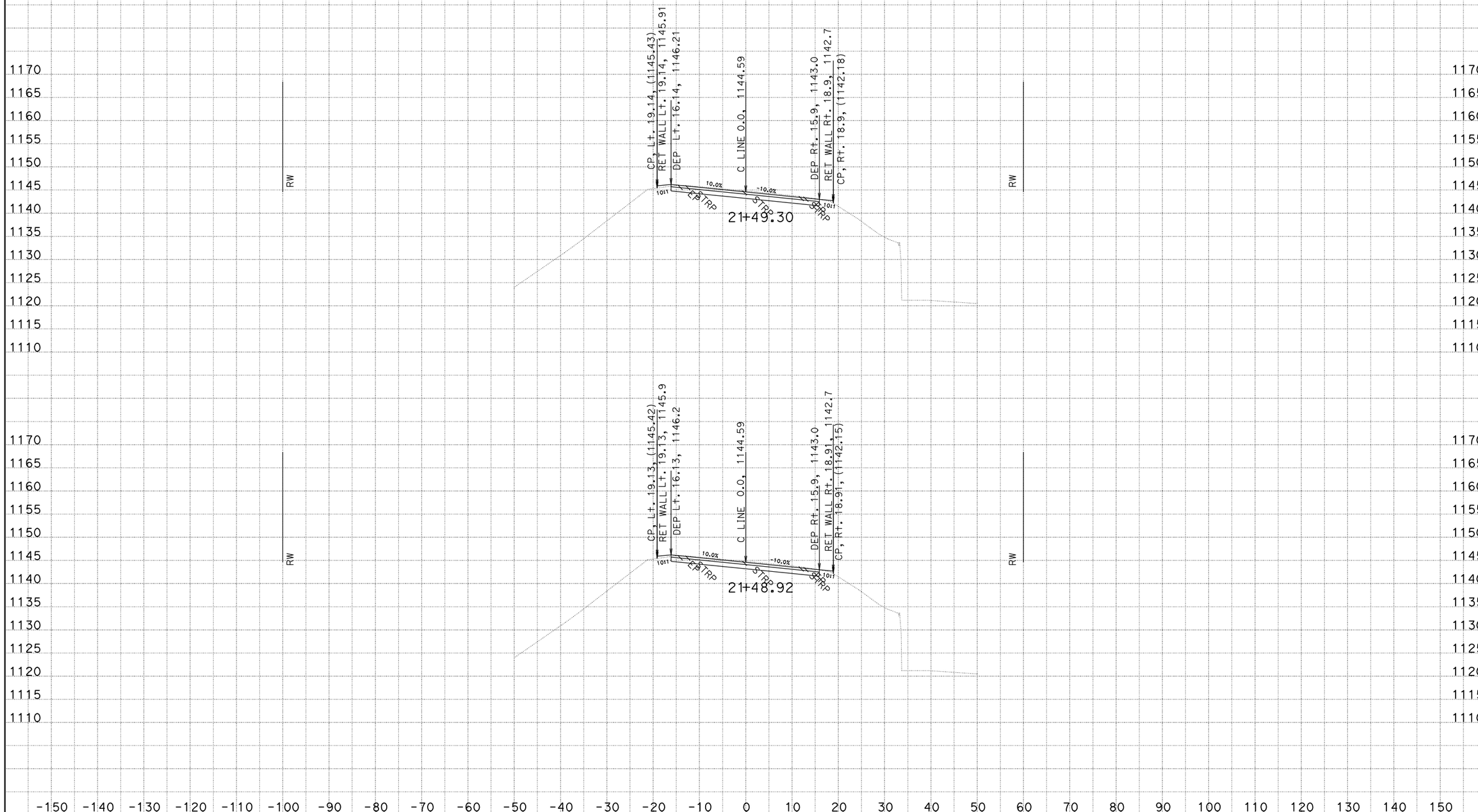

CREATED BY: Lori Ewens
DATE: 11/22/2011

CONTRACT: 02-374304
DIST/CO/RTE/PM: 02/Tri/299/23.3
PROJECT ID: 0200000280

SCALE: 1" = 10' Horiz.
1" = 10' Vert.

All Dimensions are US Survey Feet

C Line
CROSS SECTIONS
SHEET 14 OF 21

KC Project: 37430 File: D:\EwensDDrive\CaiceProjects\BigFrenchCrBr\fsi_draft\37430\eastenddesign.ear

EARTHWORK DEVELOPMENT ONLY

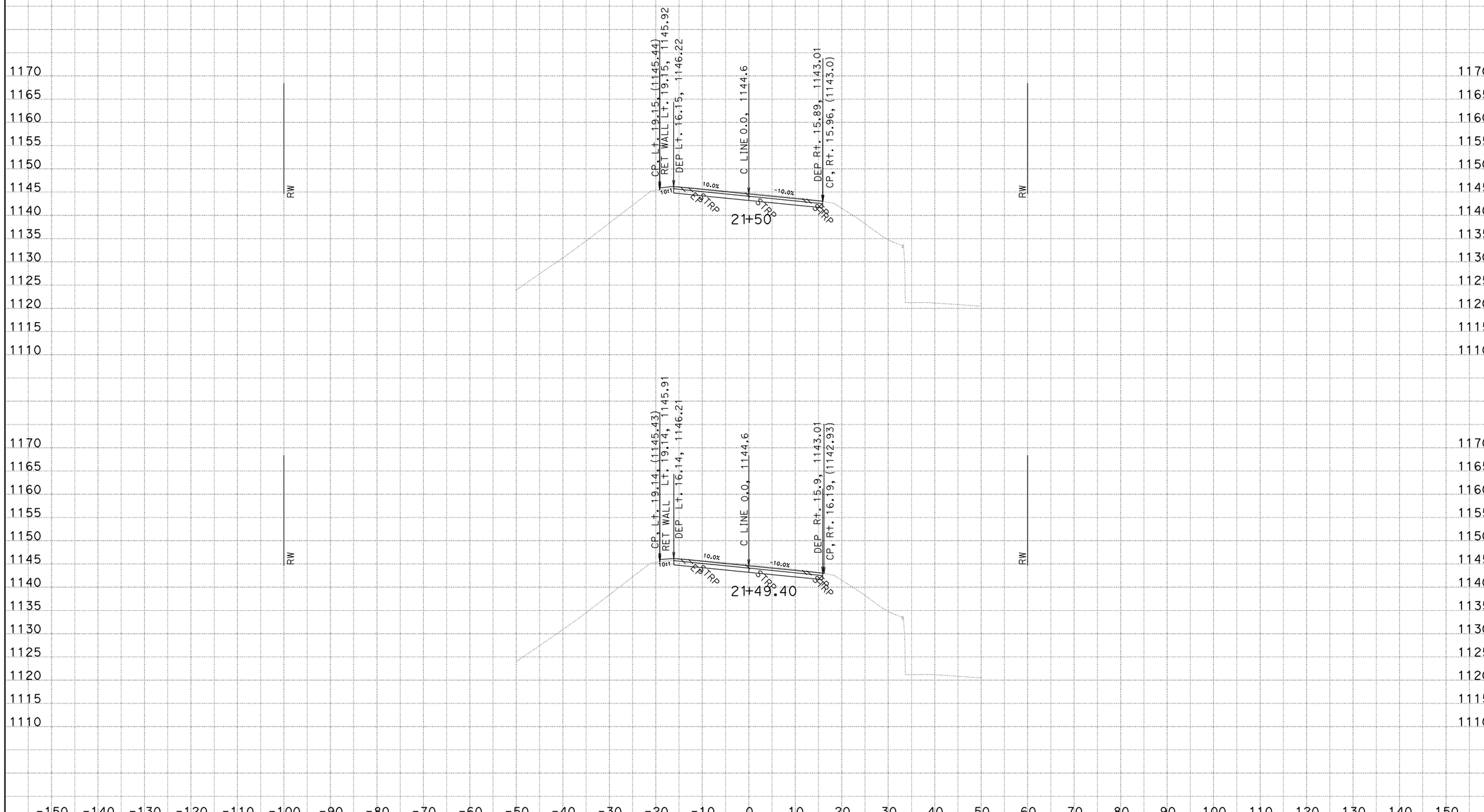

CREATED BY: Lori Ewens
DATE: 11/22/2011

CONTRACT: 02-374304
DIST/CO/RTE/PM: 02/Tri/299/23.3
PROJECT ID: 0200000280

SCALE: 1" = 10' Horiz.
1" = 10' Vert.

All Dimensions are US Survey Feet

C Line
CROSS SECTIONS

SHEET 15 OF 21

KC Project: 37430 File: D:\EwensDDrive\CaiceProjects\BigFrenchCrBr\fsi_draft\37430\eastenddesign.ear

EARTHWORK DEVELOPMENT ONLY

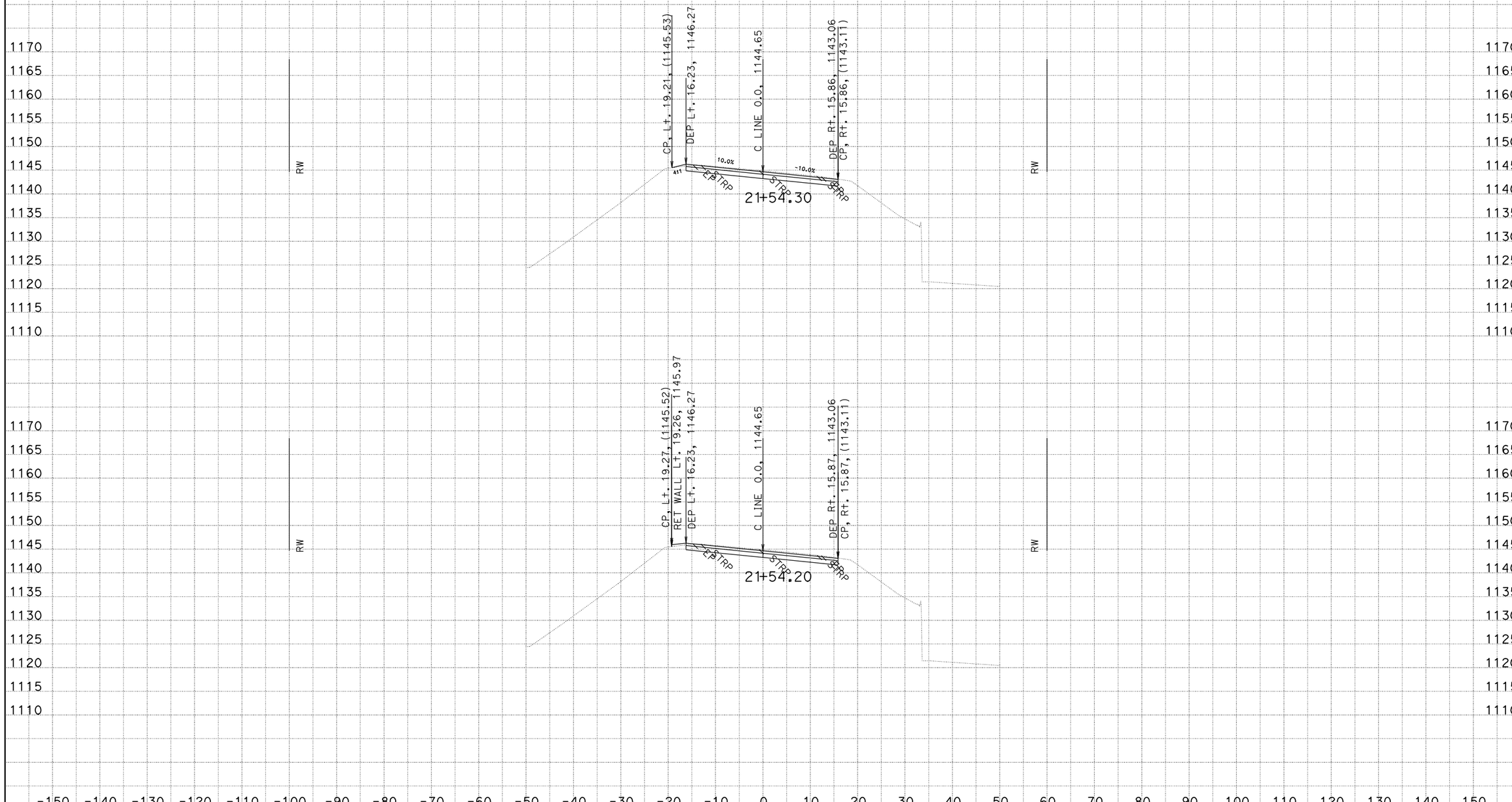

CREATED BY: Lori Ewens
DATE: 11/22/2011

CONTRACT: 02-374304
DIST/CO/RTE/PM: 02/Tri/299/23.3
PROJECT ID: 0200000280

SCALE: 1" = 10' Horiz.
1" = 10' Vert.

All Dimensions are US Survey Feet

C Line
CROSS SECTIONS
SHEET 16 OF 21

KC Project: 37430 File: D:\EwensDDrive\CaiceProjects\BigFrenchCrBr\fsi_draft\37430\eastenddesign.ear

EARTHWORK DEVELOPMENT ONLY

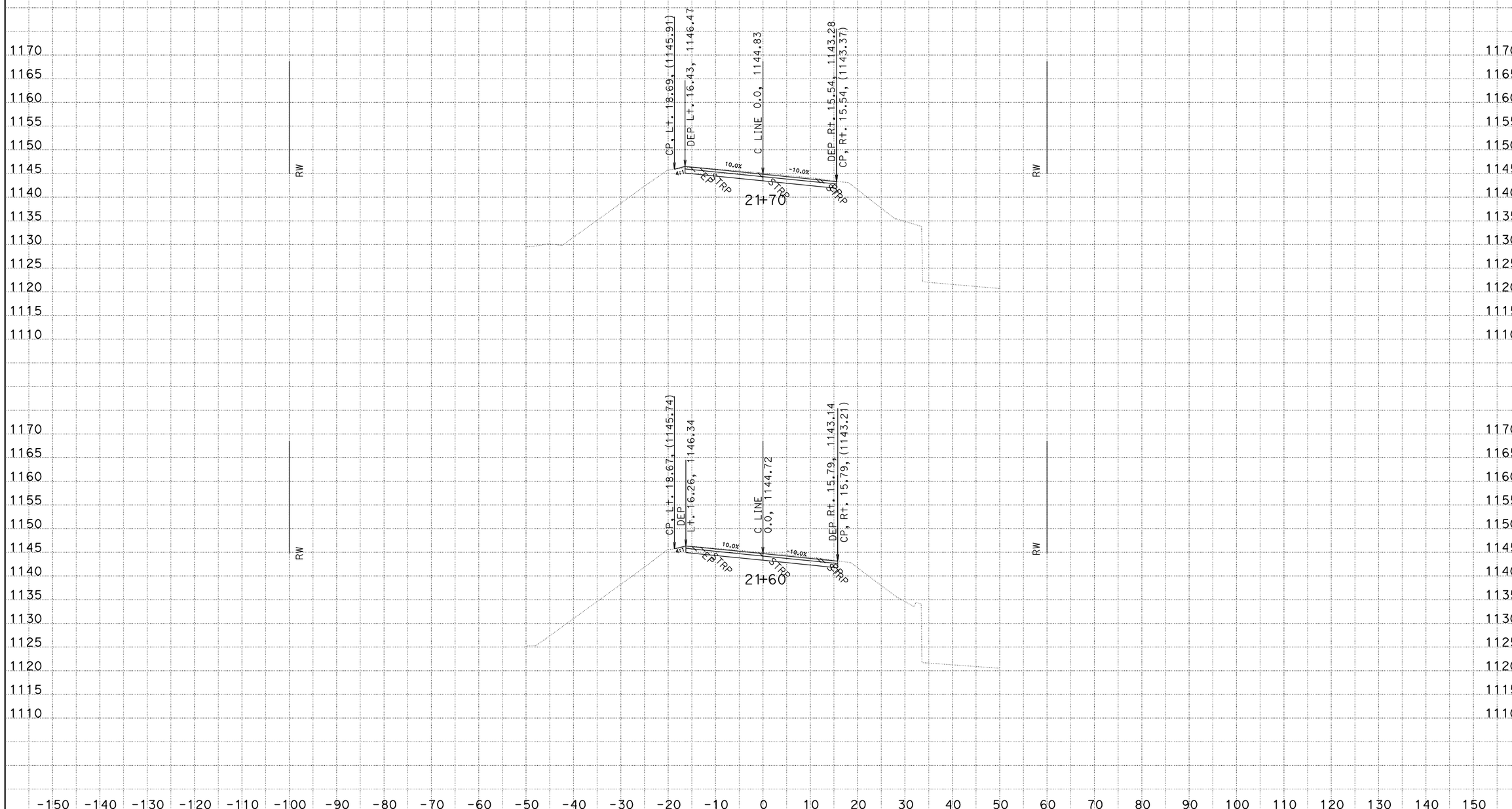

CREATED BY: Lori Ewens
DATE: 11/22/2011

CONTRACT: 02-374304
DIST/CO/RTE/PM: 02/Tri/299/23.3
PROJECT ID: 0200000280

SCALE: 1" = 10' Horiz.
1" = 10' Vert.

All Dimensions are US Survey Feet

C Line
CROSS SECTIONS
SHEET 17 OF 21

KC Project: 37430 File: D:\EwensDDrive\CaiceProjects\BigFrenchCrBr\fsi_draft\37430\eastenddesign.ear

EARTHWORK DEVELOPMENT ONLY

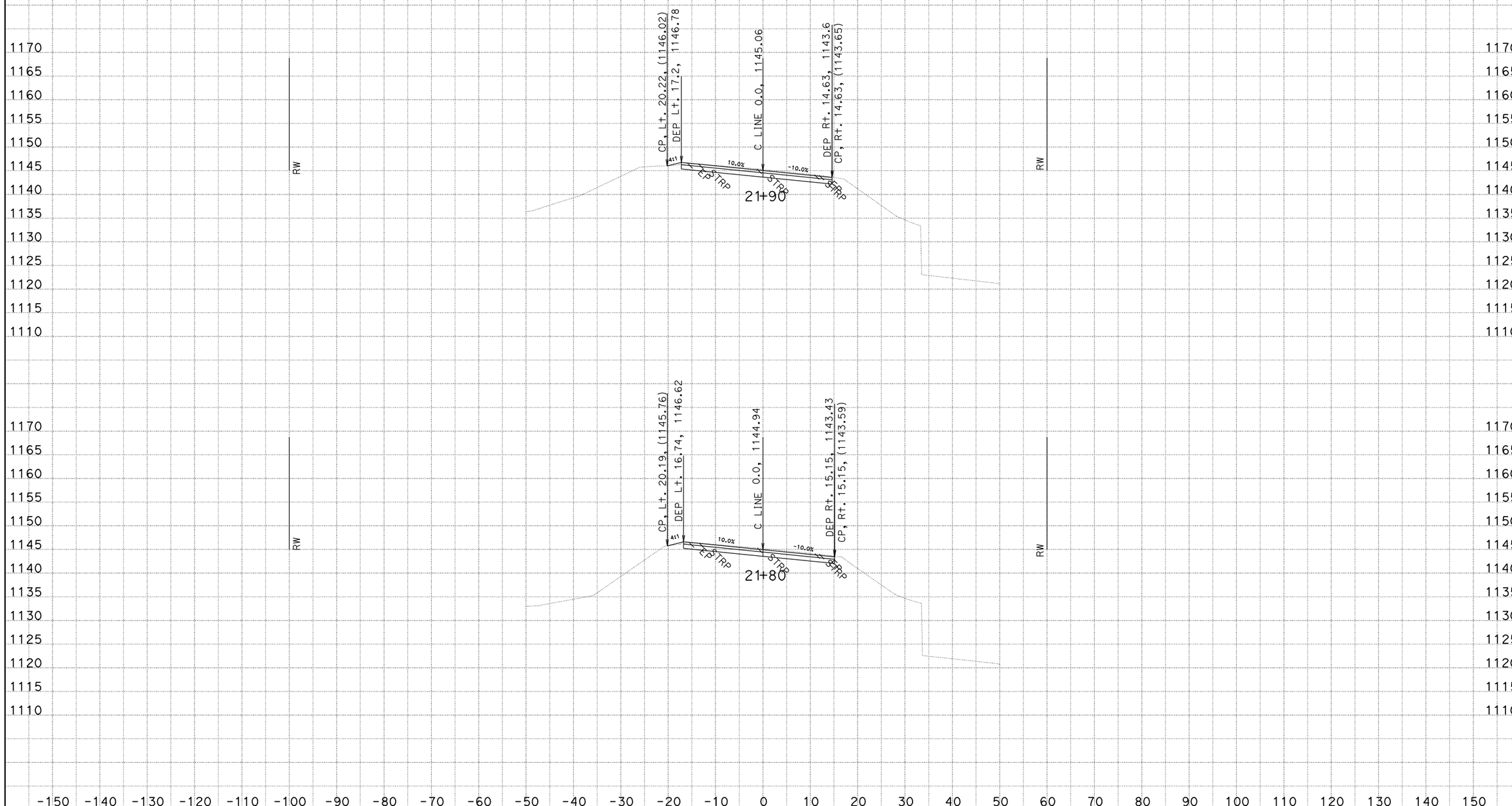

CREATED BY: Lori Ewens
DATE: 11/22/2011

CONTRACT: 02-374304
DIST/CO/RTE/PM: 02/Tri/299/23.3
PROJECT ID: 0200000280

SCALE: 1" = 10' Horiz.
1" = 10' Vert.

All Dimensions are US Survey Feet

C Line
CROSS SECTIONS
SHEET 18 OF 21

KC Project: 37430 File: D:\EwensDDrive\CaiceProjects\BigFrenchCrBr\fsi_draft\37430\eastenddesign.ear

EARTHWORK DEVELOPMENT ONLY



CREATED BY: Lori Ewens
DATE: 11/22/2011

CONTRACT: 02-374304
DIST/CO/RTE/PM: 02/Tri/299/23.3
PROJECT ID: 0200000280

SCALE: 1" = 10' Horiz.
1" = 10' Vert.

All Dimensions are US Survey Feet

C Line
CROSS SECTIONS
SHEET 19 OF 21

KC Project: 37430 File: D:\EwensDDrive\CaiceProjects\BigFrenchCrBr\fsi_draft\37430\eastenddesign.ear

EARTHWORK DEVELOPMENT ONLY

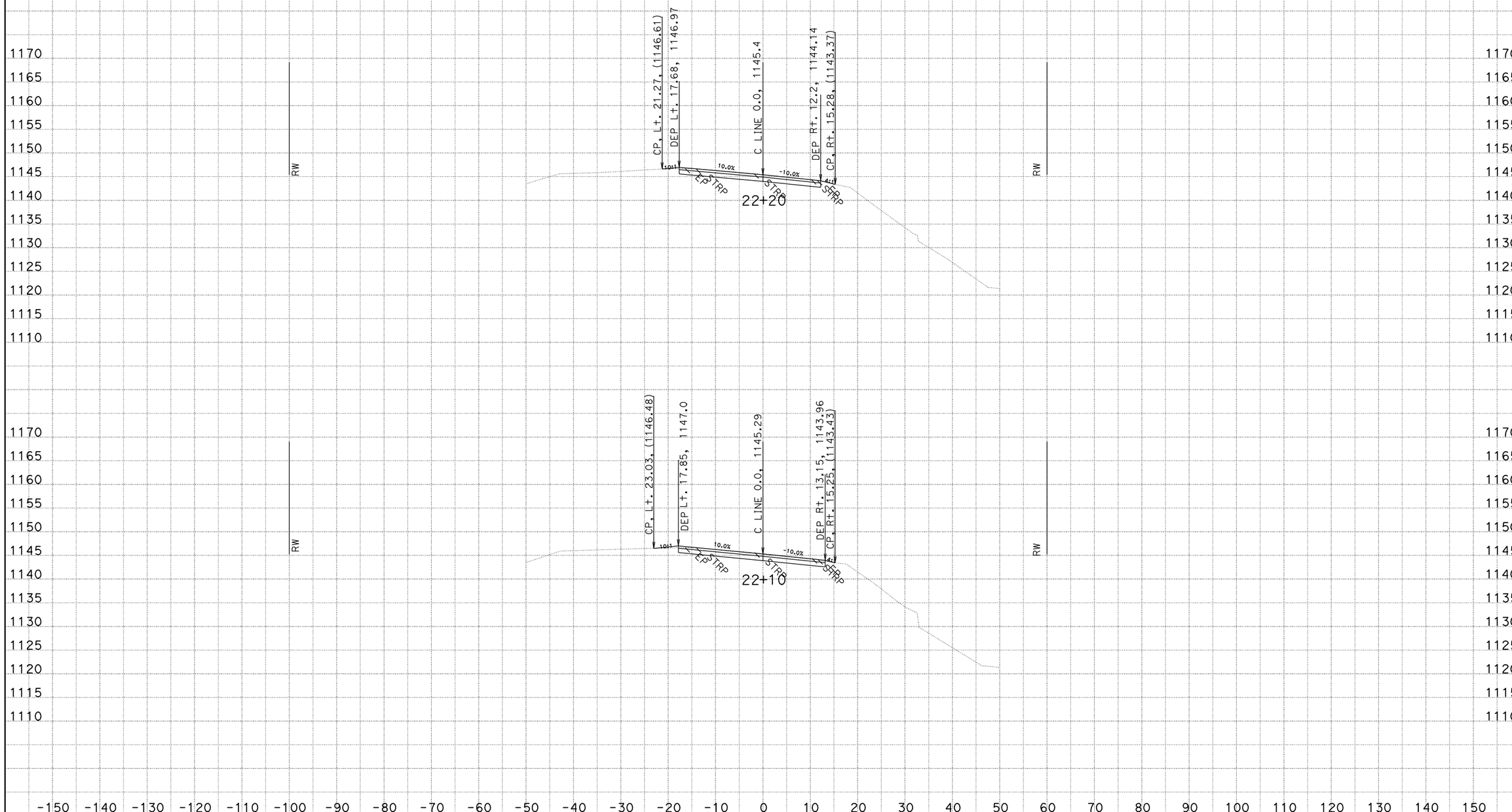

CREATED BY: Lori Ewens
DATE: 11/22/2011

CONTRACT: 02-374304
DIST/CO/RTE/PM: 02/Tri/299/23.3
PROJECT ID: 0200000280

SCALE: 1" = 10' Horiz.
1" = 10' Vert.

All Dimensions are US Survey Feet

C Line
CROSS SECTIONS
SHEET 20 OF 21

KC Project: 37430 File: D:\EwensDDrive\CaiceProjects\BigFrenchCrBr\fsi_draft\37430\eastenddesign.ear

EARTHWORK DEVELOPMENT ONLY

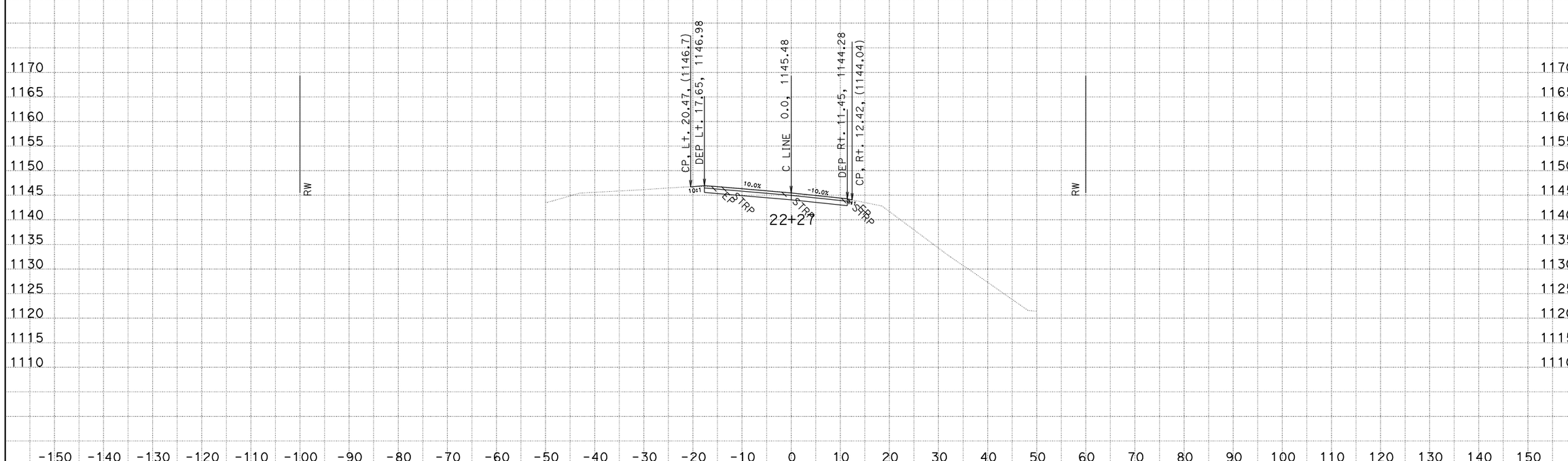

CREATED BY: Lori Ewens
DATE: 11/22/2011

CONTRACT: 02-374304
DIST/CO/RTE/PM: 02/Tri/299/23.3
PROJECT ID: 0200000280

SCALE: 1" = 10' Horiz.
1" = 10' Vert.

All Dimensions are US Survey Feet

C Line
CROSS SECTIONS
SHEET 21 OF 21

KC Project: 37430 File: D:\EwensDDrive\CaiceProjects\BigFrenchCrBr\fsi_draft\37430\eastenddesign.ear