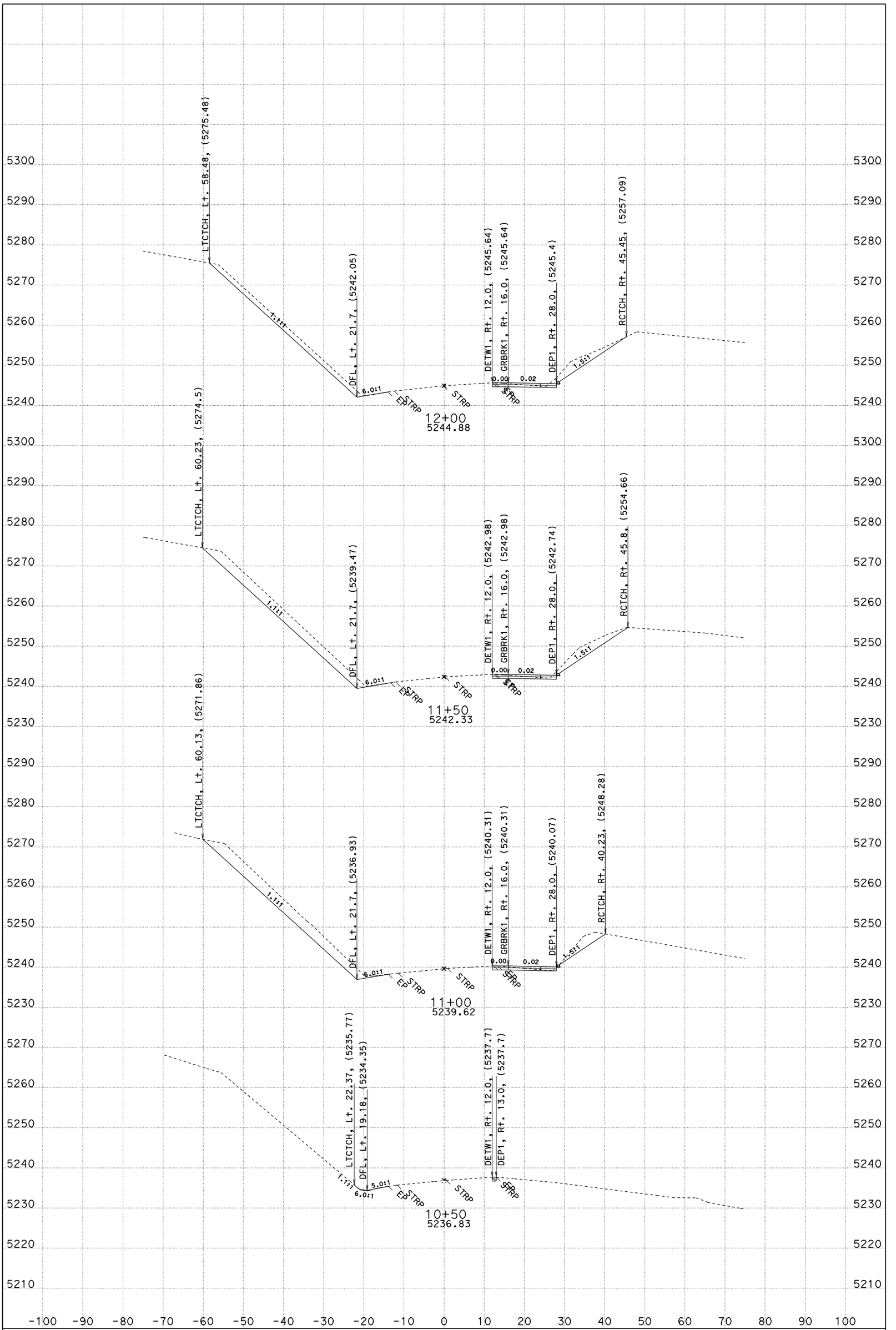

DIST/CO/RTE/PM: 02/TEH/36/85.8,87.5 CONTRACT: 1e8201

DATE: 10/3/2010 CREATED BY: T. PENICK

FOR EARTHWORK DEVELOPMENT ONLY

DIMENSIONS ARE U.S. SURVEY FEET

SCALE: 1" = 10' Horiz.
1" = 10' Vert.

"A1" LINE CROSS SECTIONS

SHEET 1 OF 6

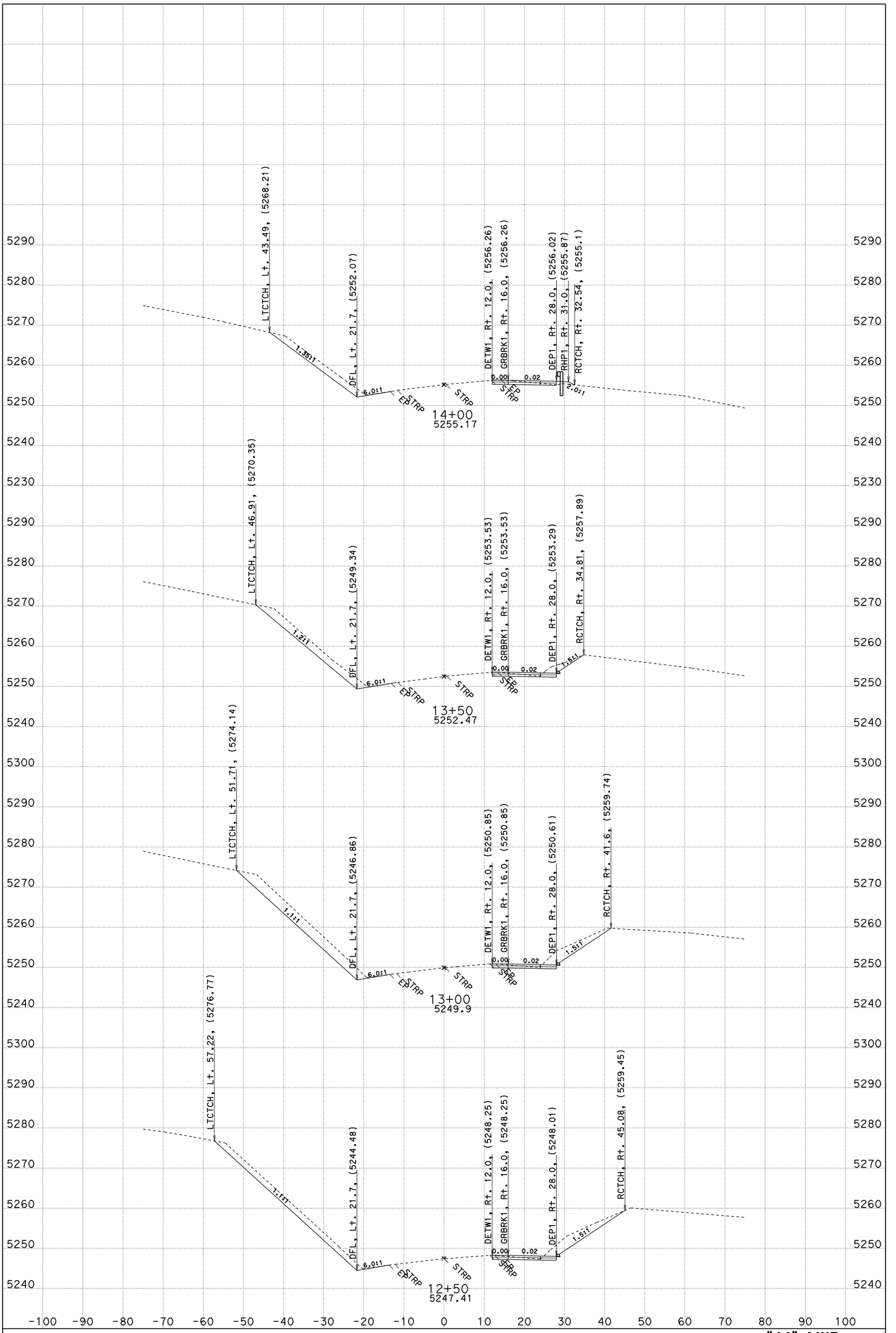

DIST/CO/RTE/PM: 02/TEH/36/85.8,87.5 CONTRACT: 1e8201

DATE: 10/3/2010 CREATED BY: T. PENICK

FOR EARTHWORK DEVELOPMENT ONLY

DIMENSIONS ARE U.S. SURVEY FEET

SCALE: 1" = 10' Horiz. 1" = 10' Vert.

"A1" LINE CROSS SECTIONS

SHEET 2 OF 6

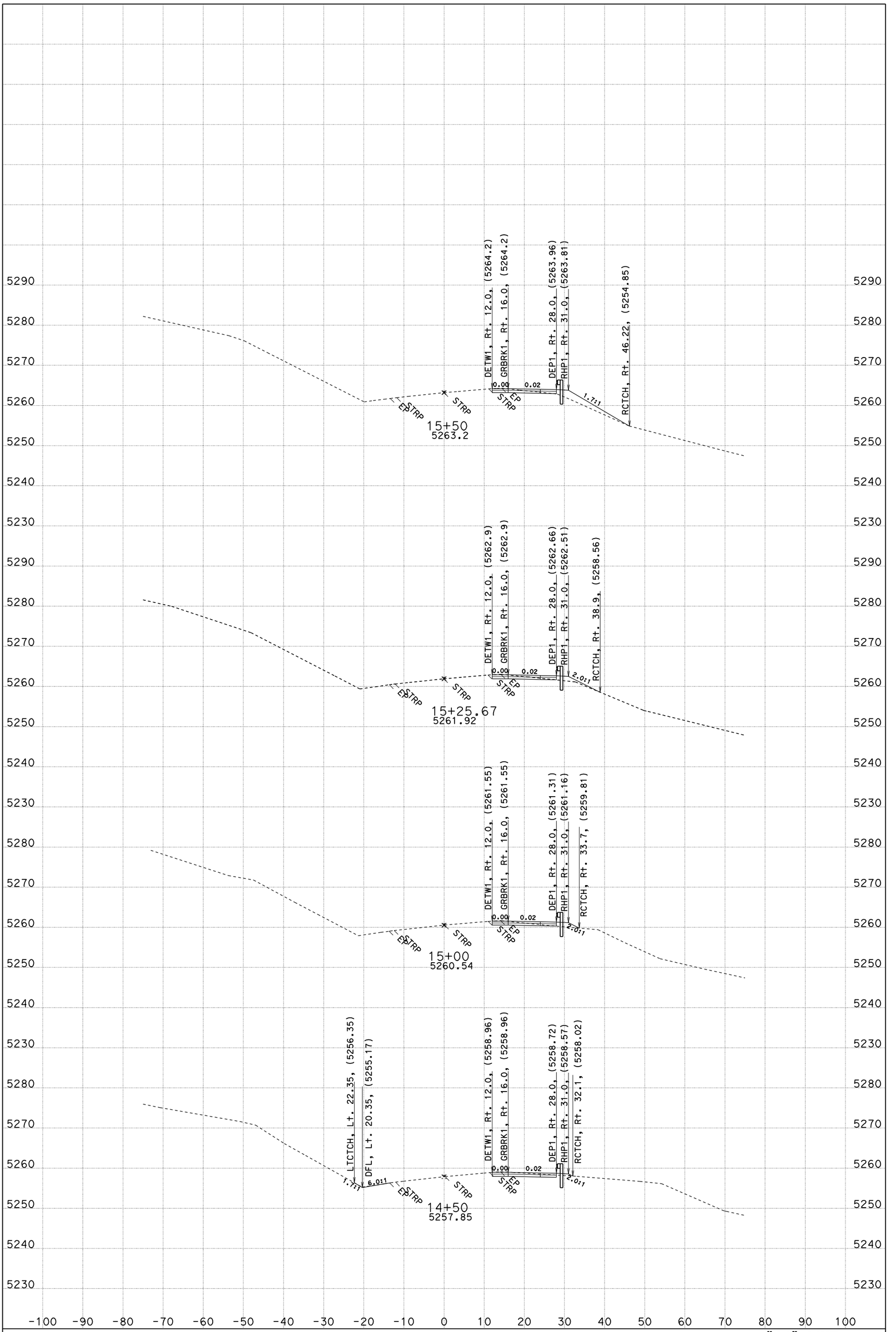

DIST/CO/RTE/PM: 02/TEH/36/85.8,87.5 CONTRACT: 1e8201

DATE: 10/3/2010 CREATED BY: T. PENICK

FOR EARTHWORK DEVELOPMENT ONLY

DIMENSIONS ARE U.S. SURVEY FEET

SCALE: 1" = 10' Horiz.
1" = 10' Vert.

"A1" LINE CROSS SECTIONS

SHEET 3 OF 6

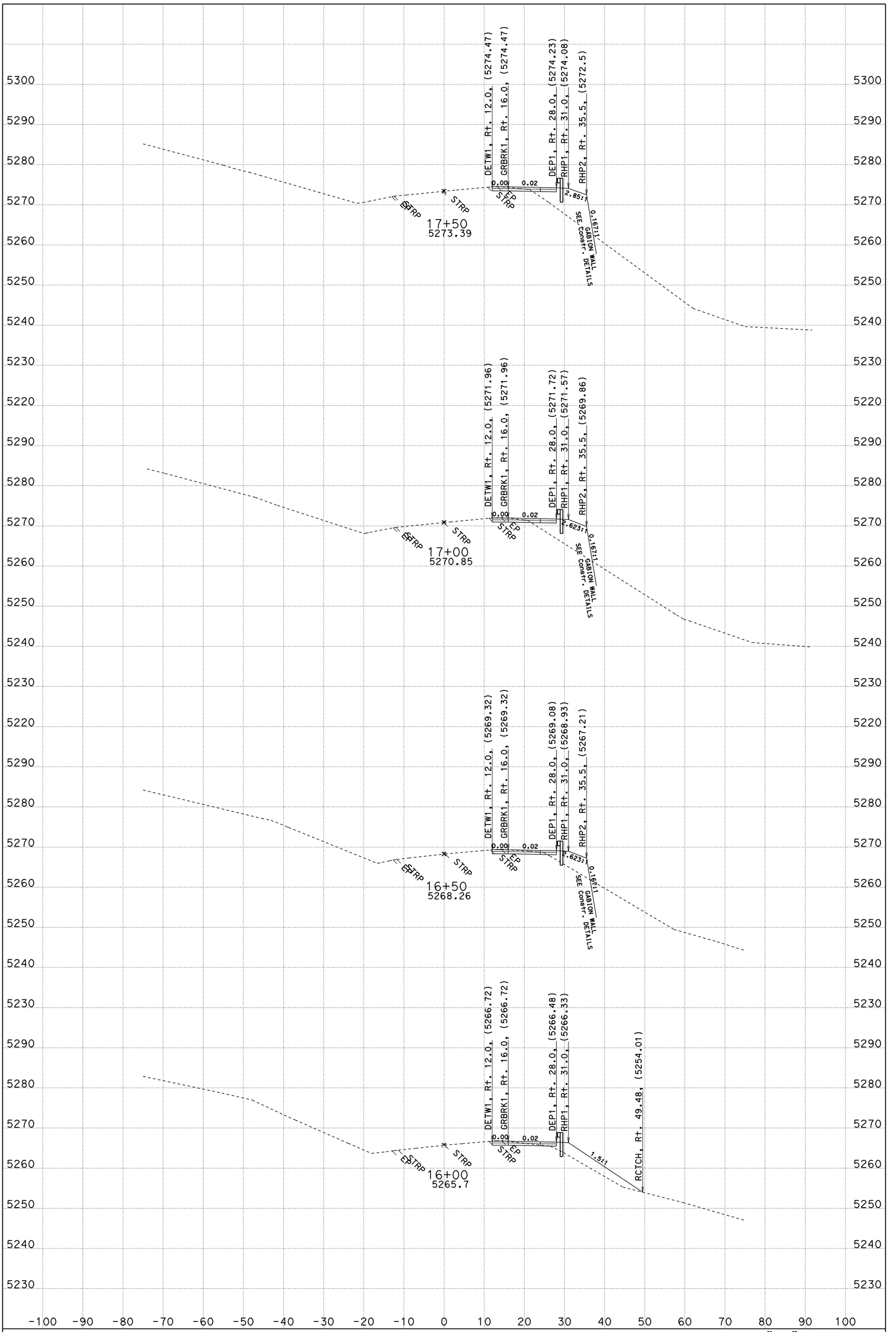

DIST/CO/RTE/PM: 02/TEH/36/85.8,87.5 CONTRACT: 1e8201

DATE: 10/3/2010 CREATED BY: T. PENICK

FOR EARTHWORK DEVELOPMENT ONLY

DIMENSIONS ARE U.S. SURVEY FEET

SCALE: 1" = 10' Horiz. 1" = 10' Vert.

"A1" LINE CROSS SECTIONS

SHEET 4 OF 6

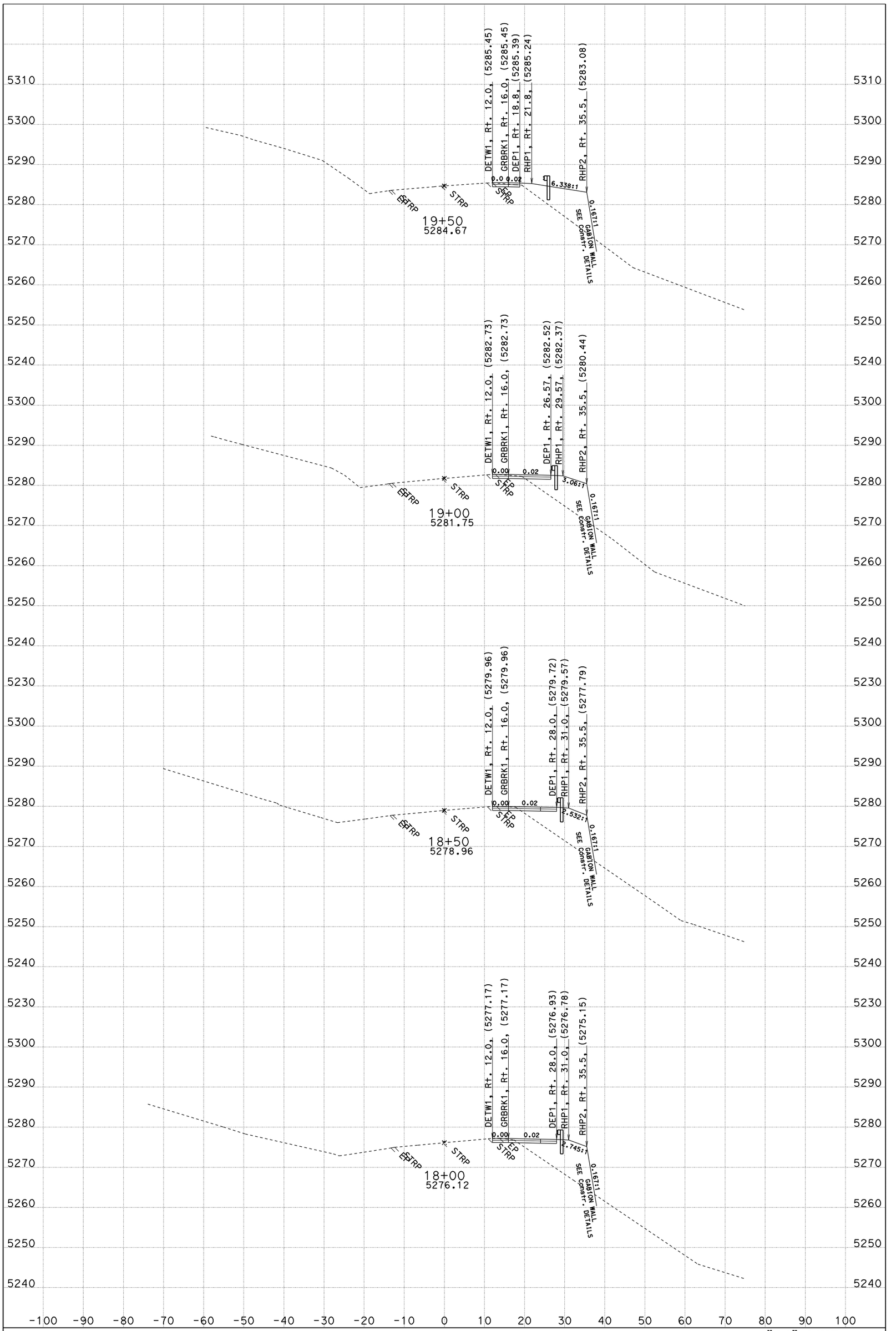

DIST/CO/RTE/PM: 02/TEH/36/85.8,87.5 CONTRACT: 1e8201

DATE: 10/3/2010 CREATED BY: T. PENICK

FOR EARTHWORK DEVELOPMENT ONLY

DIMENSIONS ARE U.S. SURVEY FEET

SCALE: 1" = 10' Horiz. 1" = 10' Vert.

"A1" LINE CROSS SECTIONS

SHEET 5 OF 6

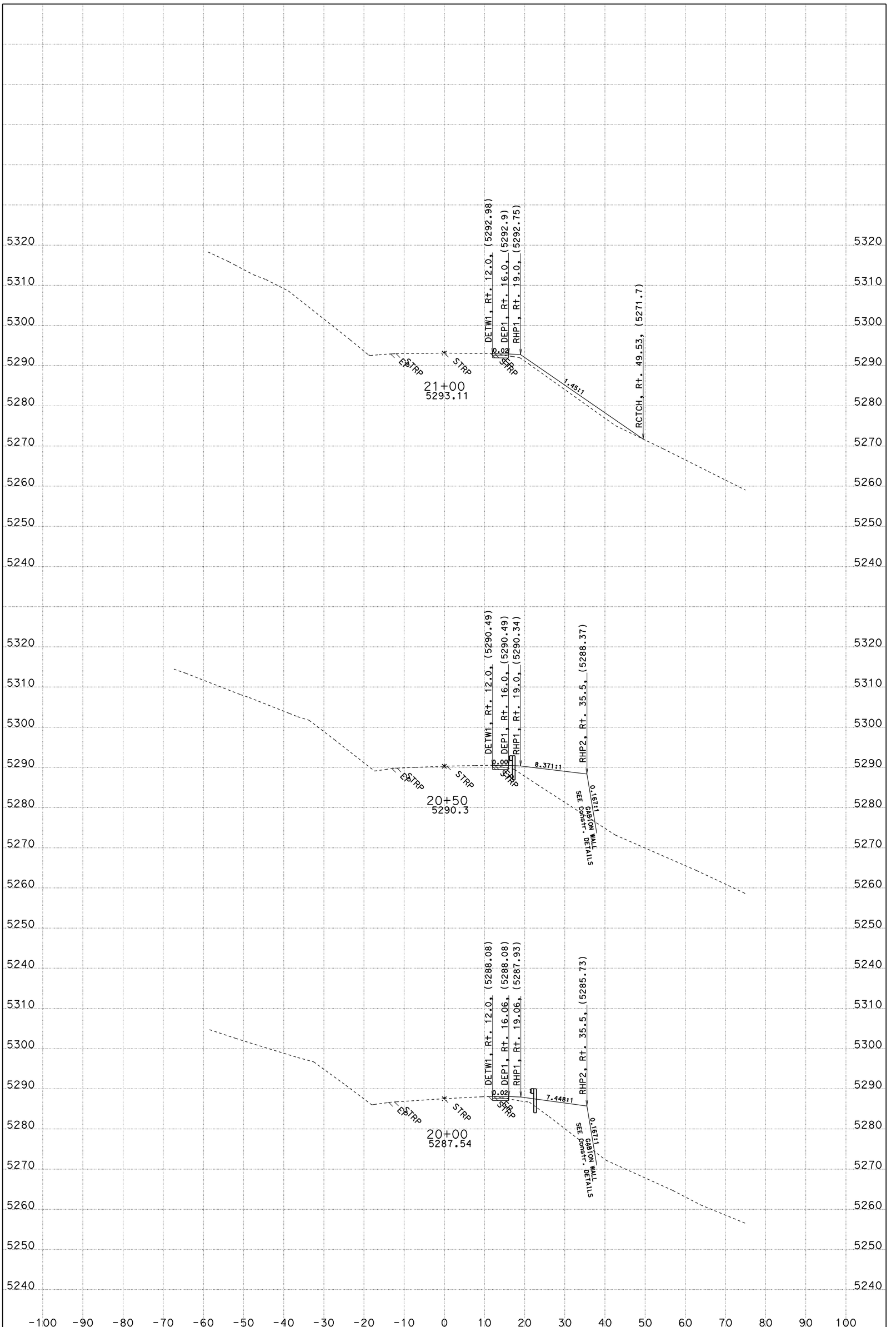

DIST/CO/RTE/PM: 02/TEH/36/85.8,87.5 CONTRACT: 1e8201

DATE: 10/3/2010 CREATED BY: T. PENICK

FOR EARTHWORK DEVELOPMENT ONLY

DIMENSIONS ARE U.S. SURVEY FEET

SCALE: 1" = 10' Horiz. 1" = 10' Vert.

"A1" LINE CROSS SECTIONS

SHEET 6 OF 6

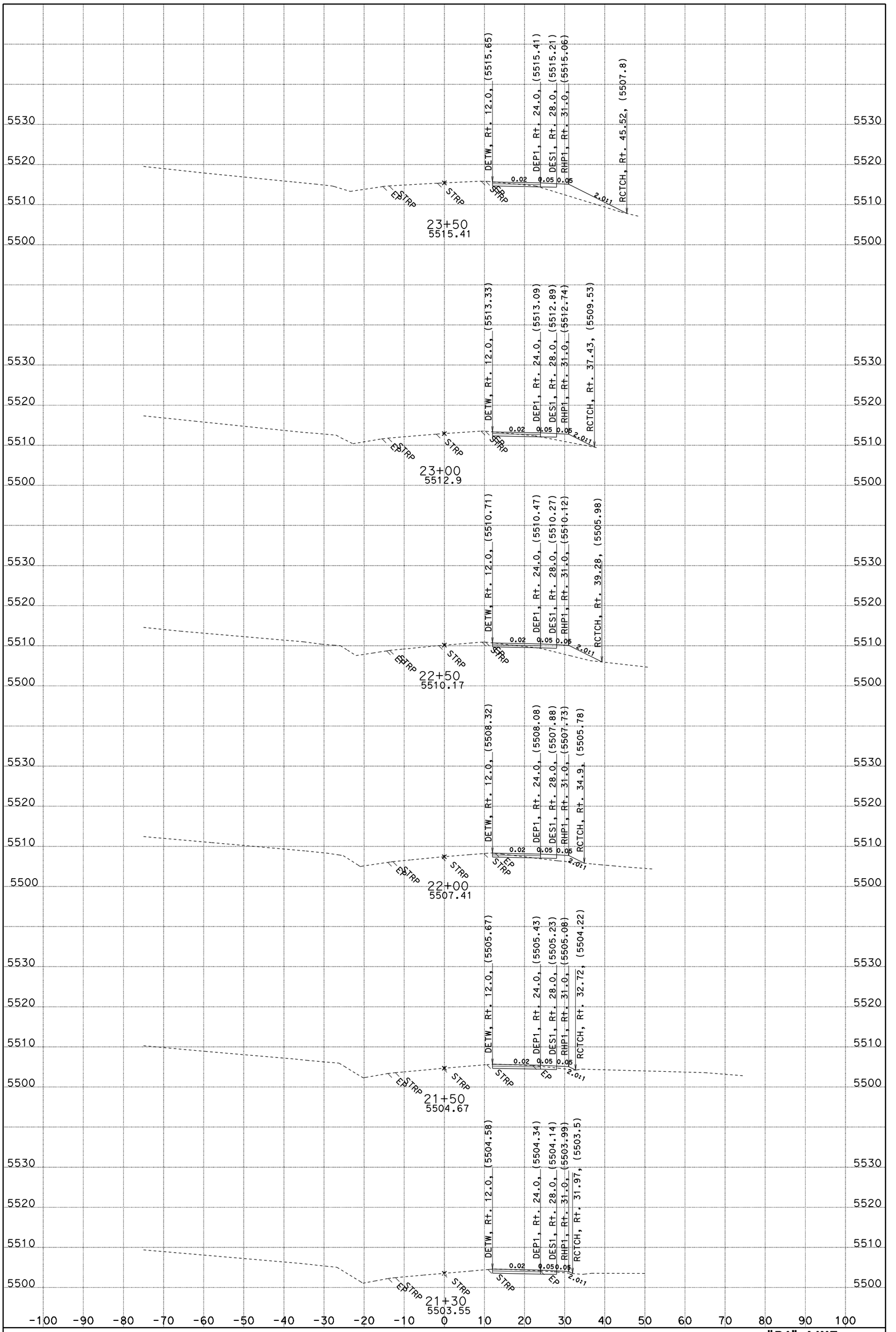

DIST/CO/RTE/PM: 02/TEH/36/85.8,87.5 CONTRACT: 1e8201

DATE: 10/3/2010 CREATED BY: T. PENICK

FOR EARTHWORK DEVELOPMENT ONLY

DIMENSIONS ARE U.S. SURVEY FEET

SCALE: 1" = 10' Horiz.
1" = 10' Vert.

"B1" LINE CROSS SECTIONS

SHEET 1 OF 2

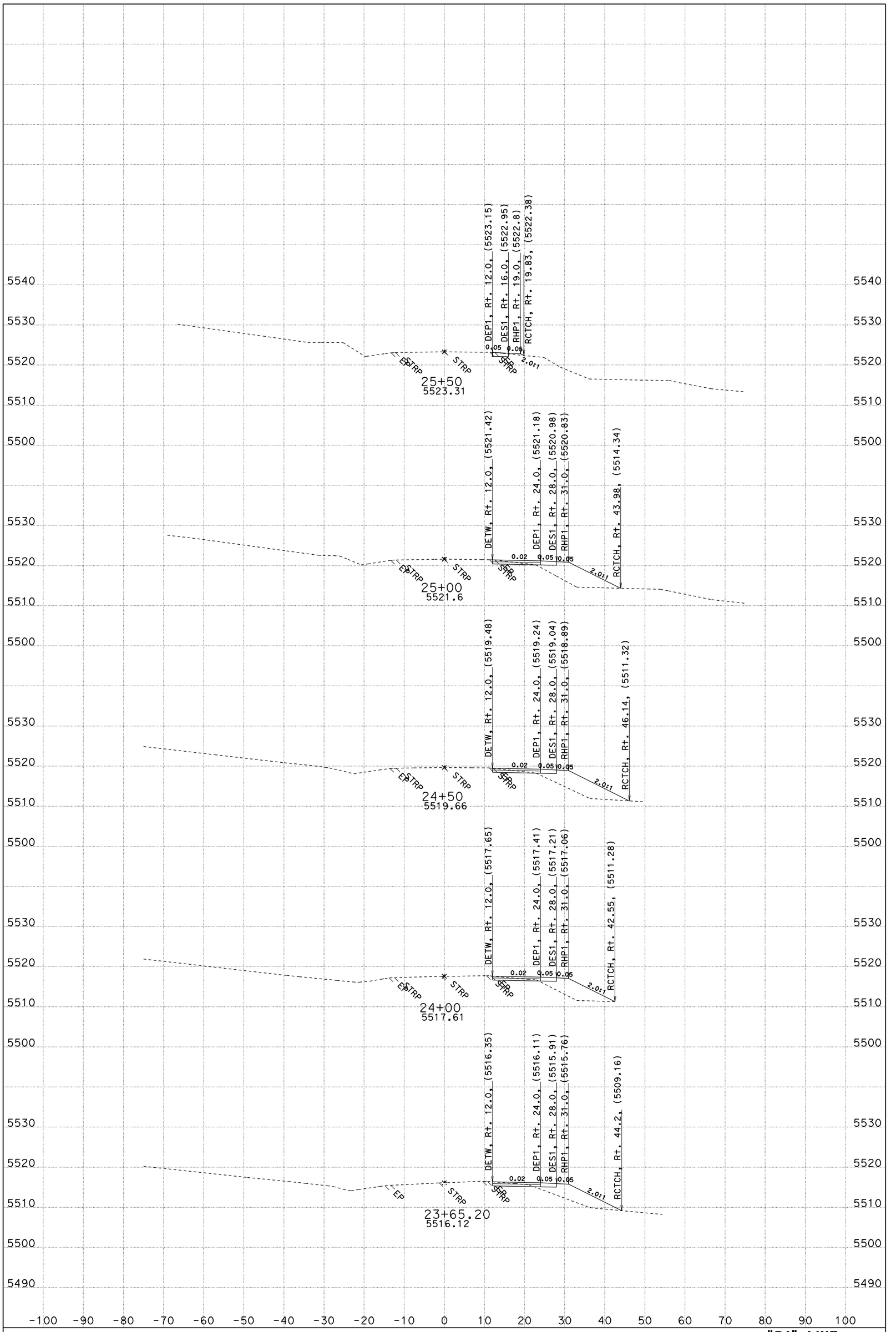

DIST/CO/RTE/PM: 02/TEH/36/85.8,87.5 CONTRACT: 1e8201

DATE: 10/3/2010 CREATED BY: T. PENICK

FOR EARTHWORK DEVELOPMENT ONLY

DIMENSIONS ARE U.S. SURVEY FEET

SCALE: 1" = 10' Horiz.
1" = 10' Vert.

"B1" LINE CROSS SECTIONS

SHEET 2 OF 2

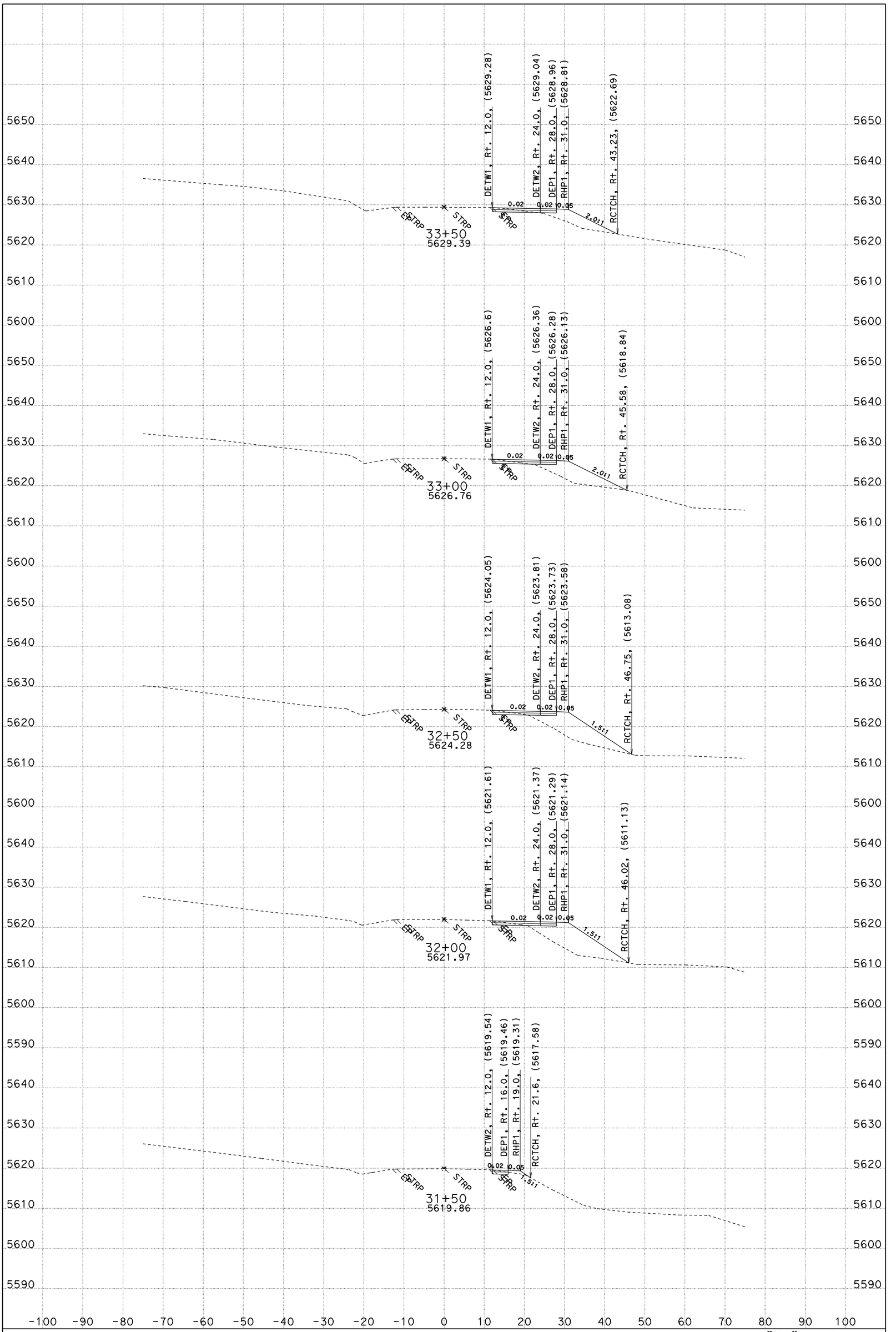

DIST/CO/RTE/PM: 02/TEH/36/85.8,87.5 CONTRACT: 1e8201

DATE: 10/3/2010 CREATED BY: T. PENICK

FOR EARTHWORK DEVELOPMENT ONLY

DIMENSIONS ARE U.S. SURVEY FEET

SCALE: 1" = 10' Horiz.
1" = 10' Vert.

"C1" LINE CROSS SECTIONS

SHEET 1 OF 4

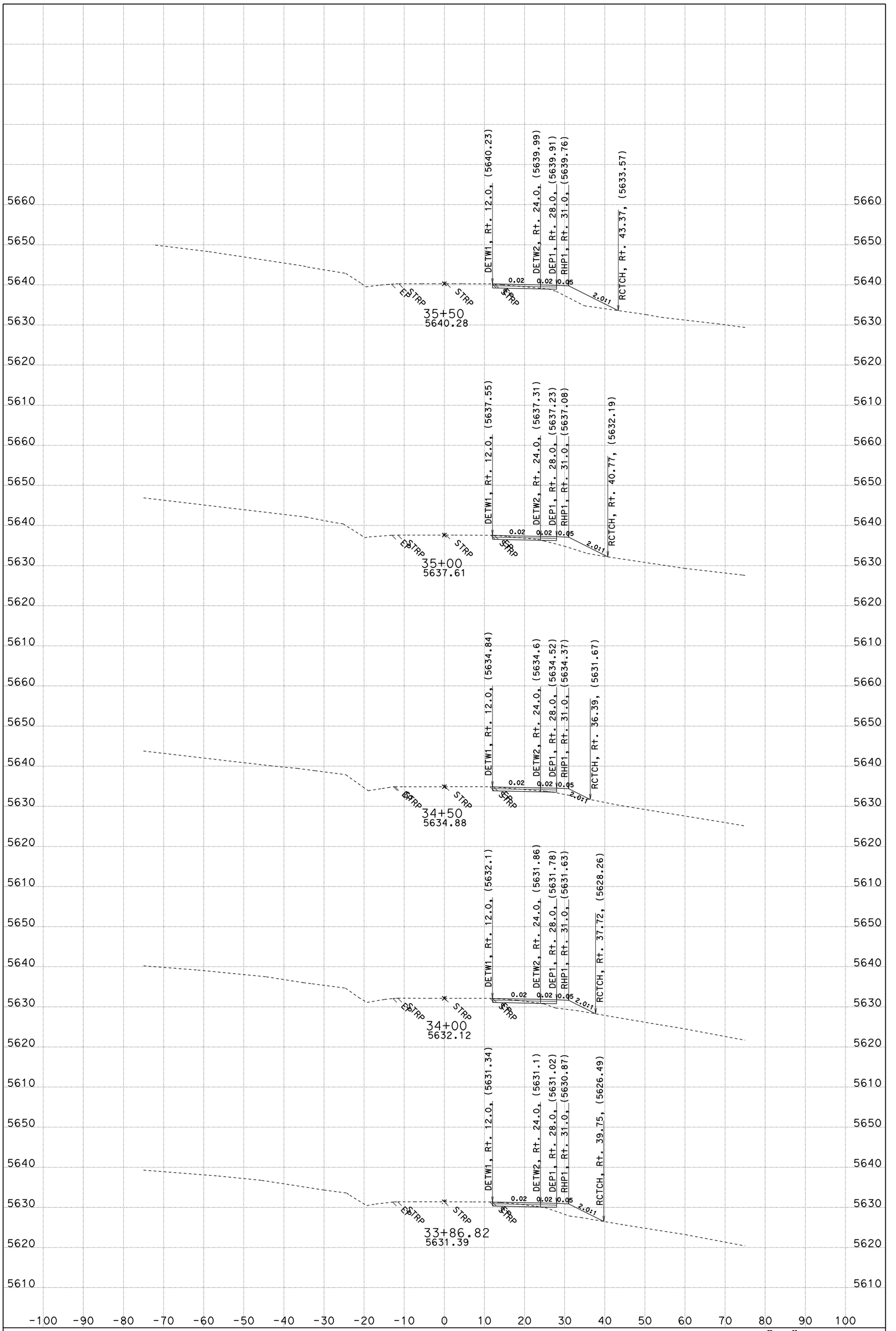

DIST/CO/RTE/PM: 02/TEH/36/85.8,87.5 CONTRACT: 1e8201

DATE: 10/3/2010 CREATED BY: T. PENICK

FOR EARTHWORK DEVELOPMENT ONLY

DIMENSIONS ARE U.S. SURVEY FEET

SCALE: 1" = 10' Horiz. 1" = 10' Vert.

"C1" LINE CROSS SECTIONS

SHEET 2 OF 4

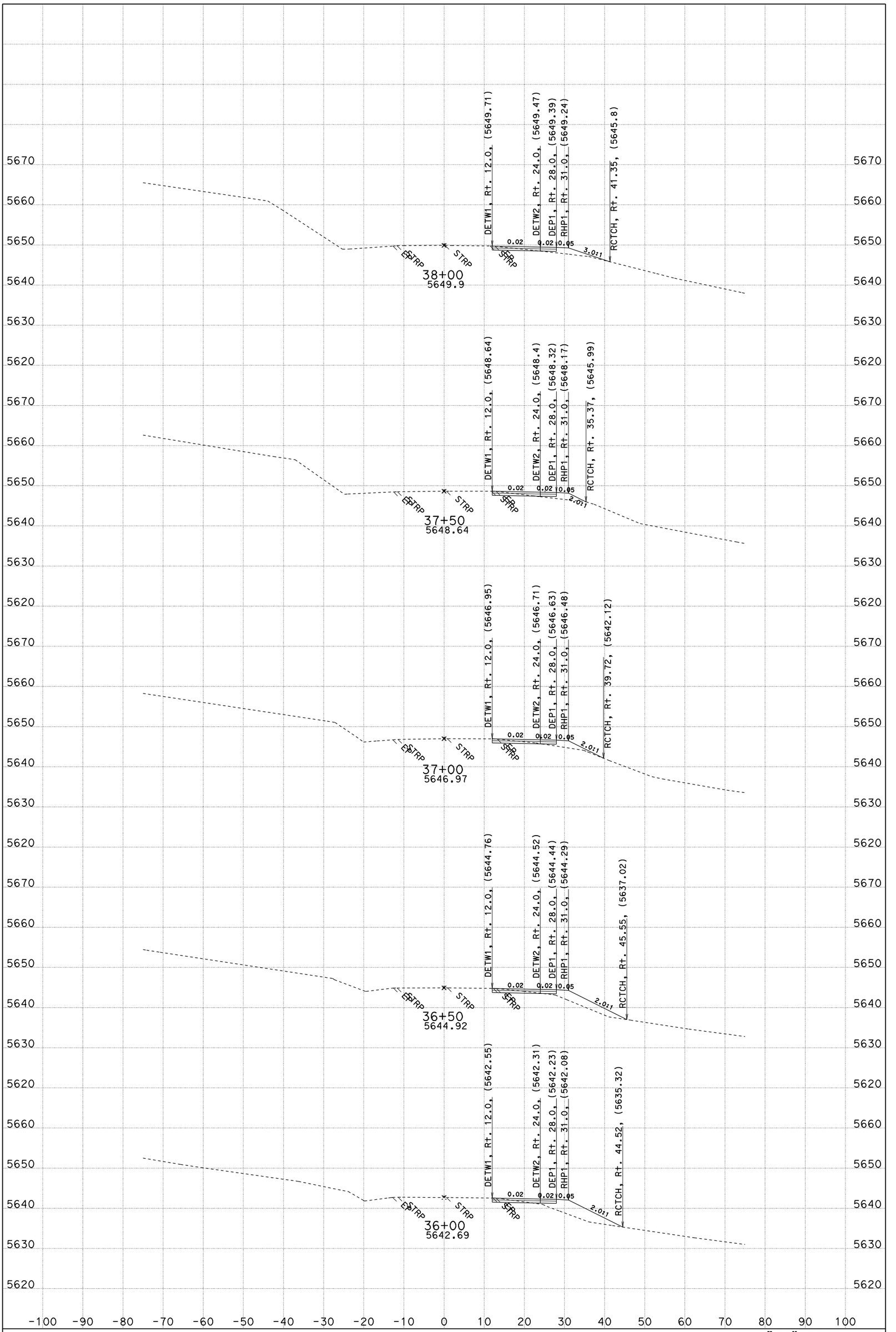

DIST/CO/RTE/PM: 02/TEH/36/85.8,87.5 CONTRACT: 1e8201

DATE: 10/3/2010 CREATED BY: T. PENICK

FOR EARTHWORK DEVELOPMENT ONLY

DIMENSIONS ARE U.S. SURVEY FEET

SCALE: 1" = 10' Horiz.
1" = 10' Vert.

"C1" LINE CROSS SECTIONS

SHEET 3 OF 4

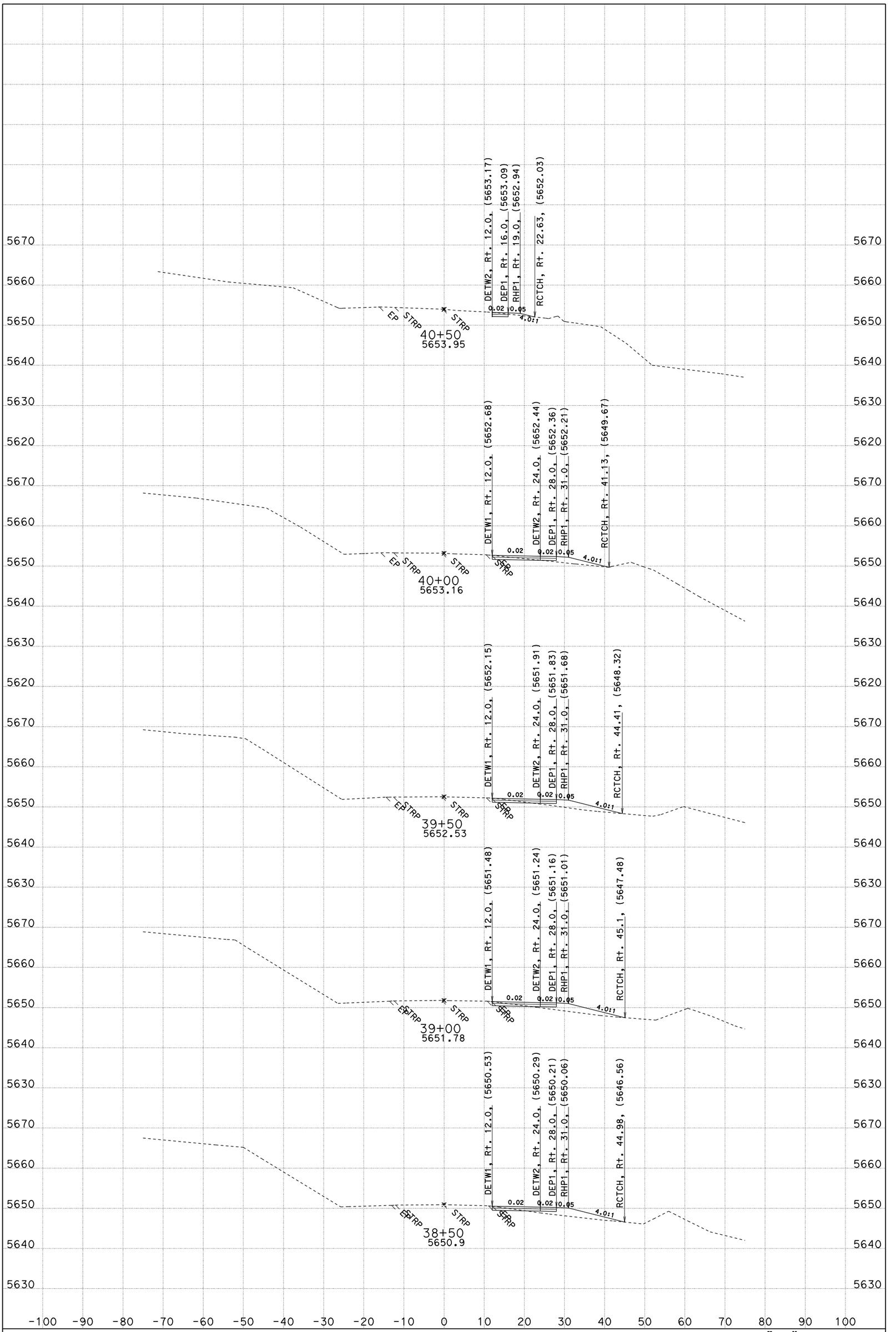

DIST/CO/RTE/PM: 02/TEH/36/85.8,87.5 CONTRACT: 1e8201

DATE: 10/3/2010 CREATED BY: T. PENICK

FOR EARTHWORK DEVELOPMENT ONLY

DIMENSIONS ARE U.S. SURVEY FEET

SCALE: 1" = 10' Horiz.
1" = 10' Vert.

"C1" LINE CROSS SECTIONS

SHEET 4 OF 4

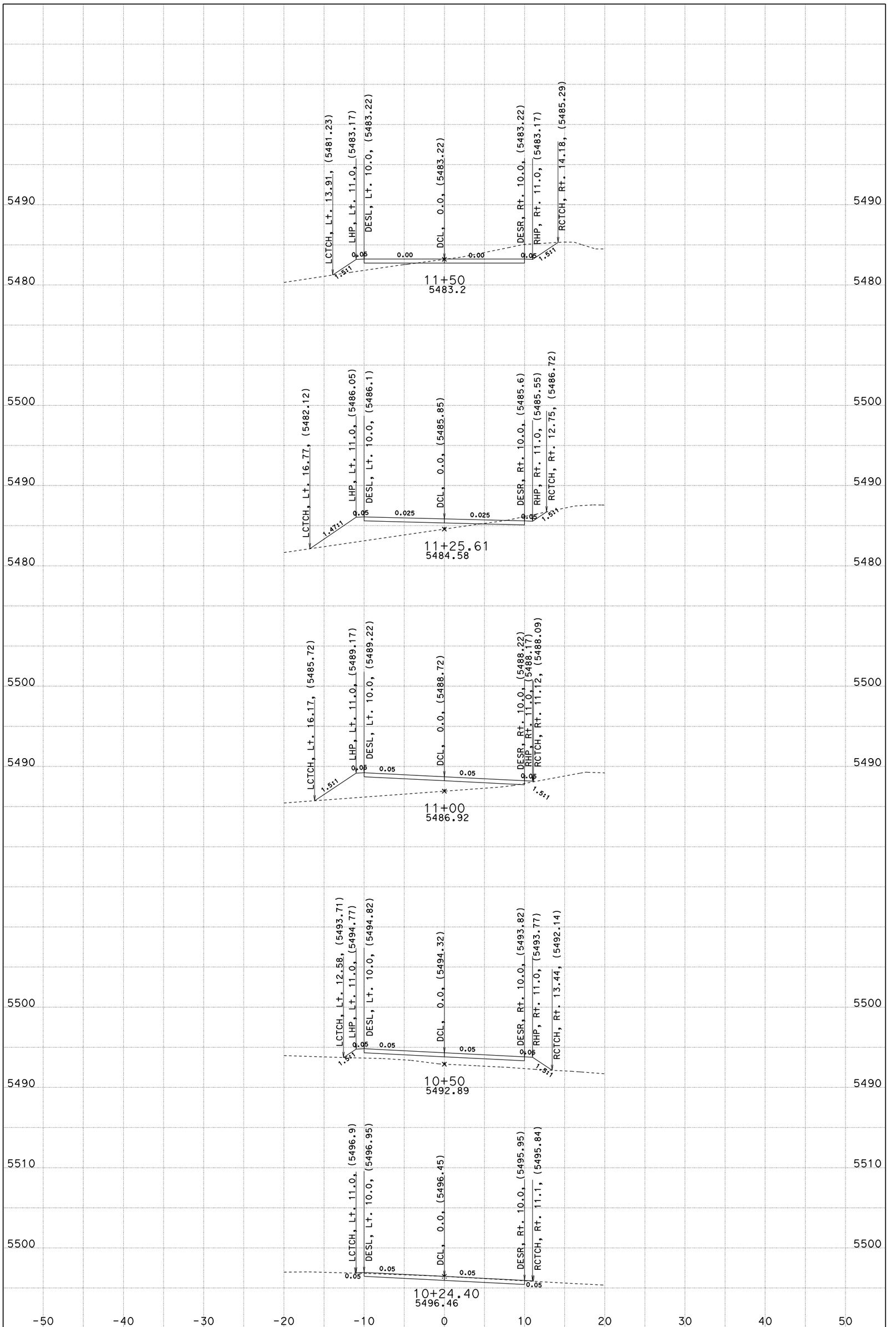

DIST/CO/RTE/PM: 02/TEH/36/85.8,87.5 CONTRACT: 1e8201

DATE: 10/3/2010 CREATED BY: T. PENICK

FOR EARTHWORK DEVELOPMENT ONLY

DIMENSIONS ARE U.S. SURVEY FEET

SCALE: 1" = 20' Horiz.
1" = 20' Vert.

"D1" LINE CROSS SECTIONS

SHEET 1 OF 2

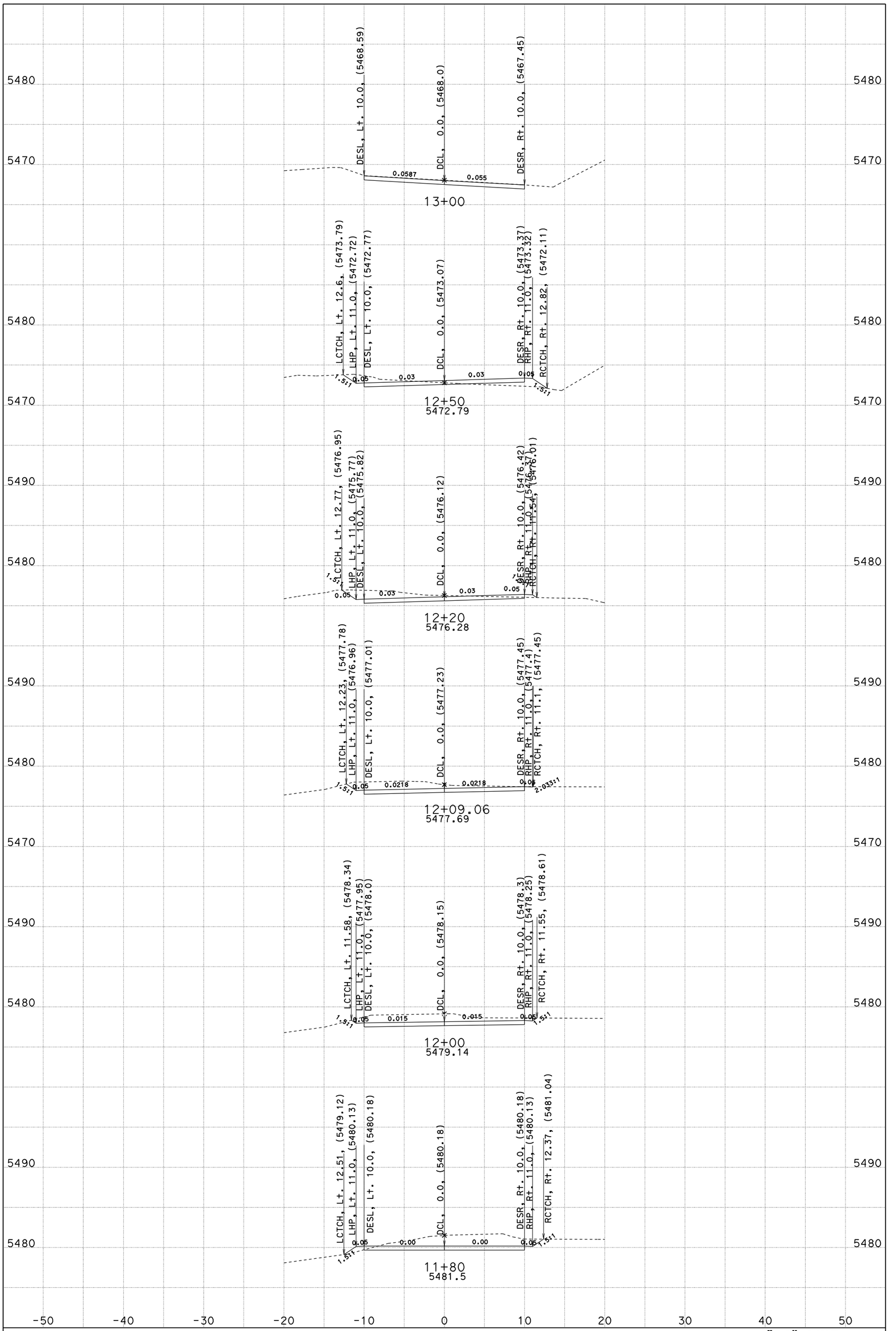

DIST/CO/RTE/PM: 02/TEH/36/85.8,87.5 CONTRACT: 1e8201

DATE: 10/3/2010 CREATED BY: T. PENICK

FOR EARTHWORK DEVELOPMENT ONLY

DIMENSIONS ARE U.S. SURVEY FEET

SCALE: 1" = 20' Horiz.
1" = 20' Vert.

"D1" LINE CROSS SECTIONS

SHEET 2 OF 2