FOR EARTHWORK DEVELOPMENT ONLY

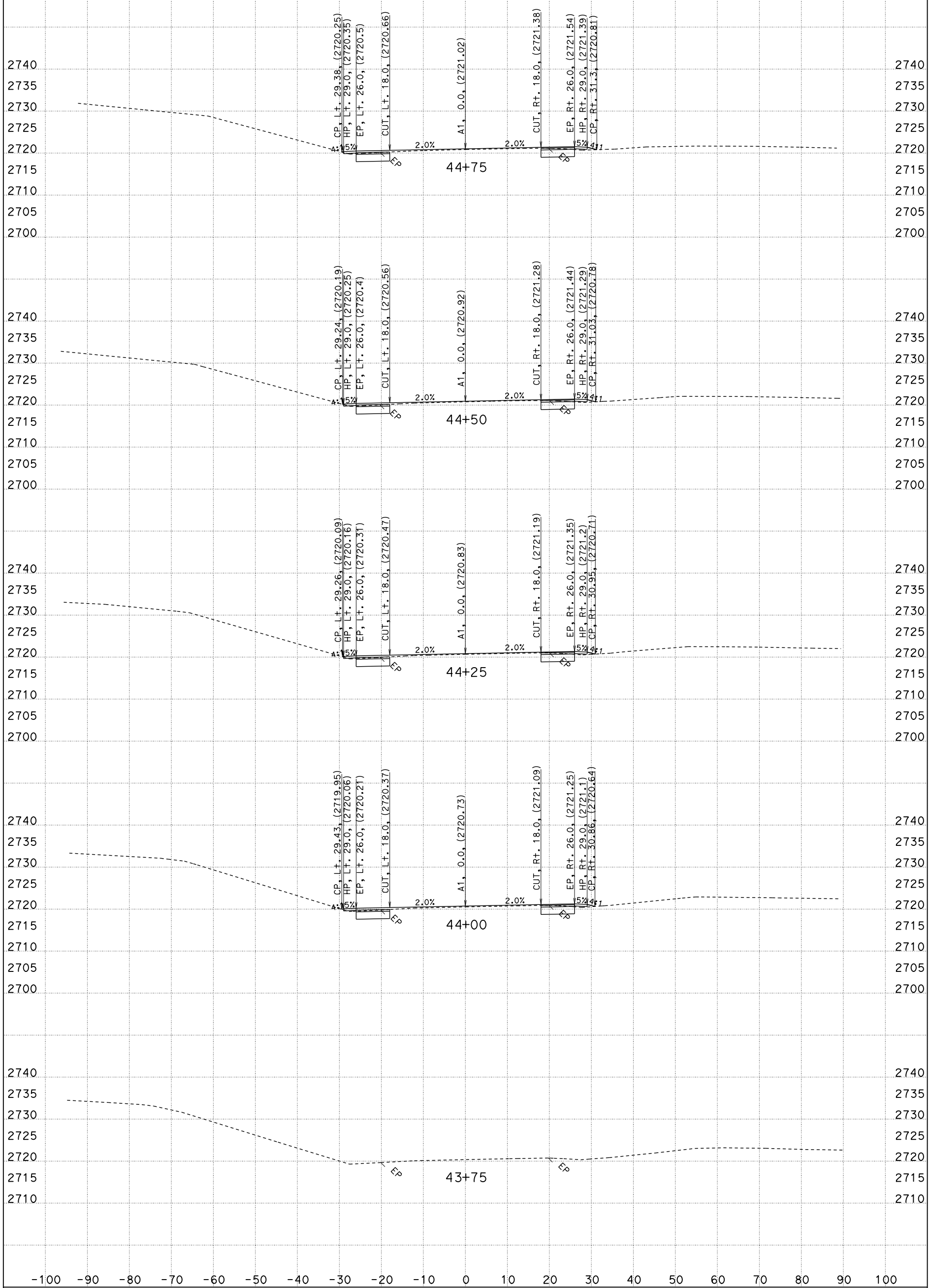

CONTRACT: 02-0E8404
CREATED BY: G.SEIBERT
DATE: 5/10/2012

All Dimensions are US Survey Feet

DIST/CO/RTE/PM: 02/SIS/3/R47.7-R48.5
PROJECT ID: JUNIPER

SCALE: 1" = 10' Horiz.
1" = 10' Vert.

A1
CROSS SECTIONS
SHEET 1 OF 20

FOR EARTHWORK DEVELOPMENT ONLY

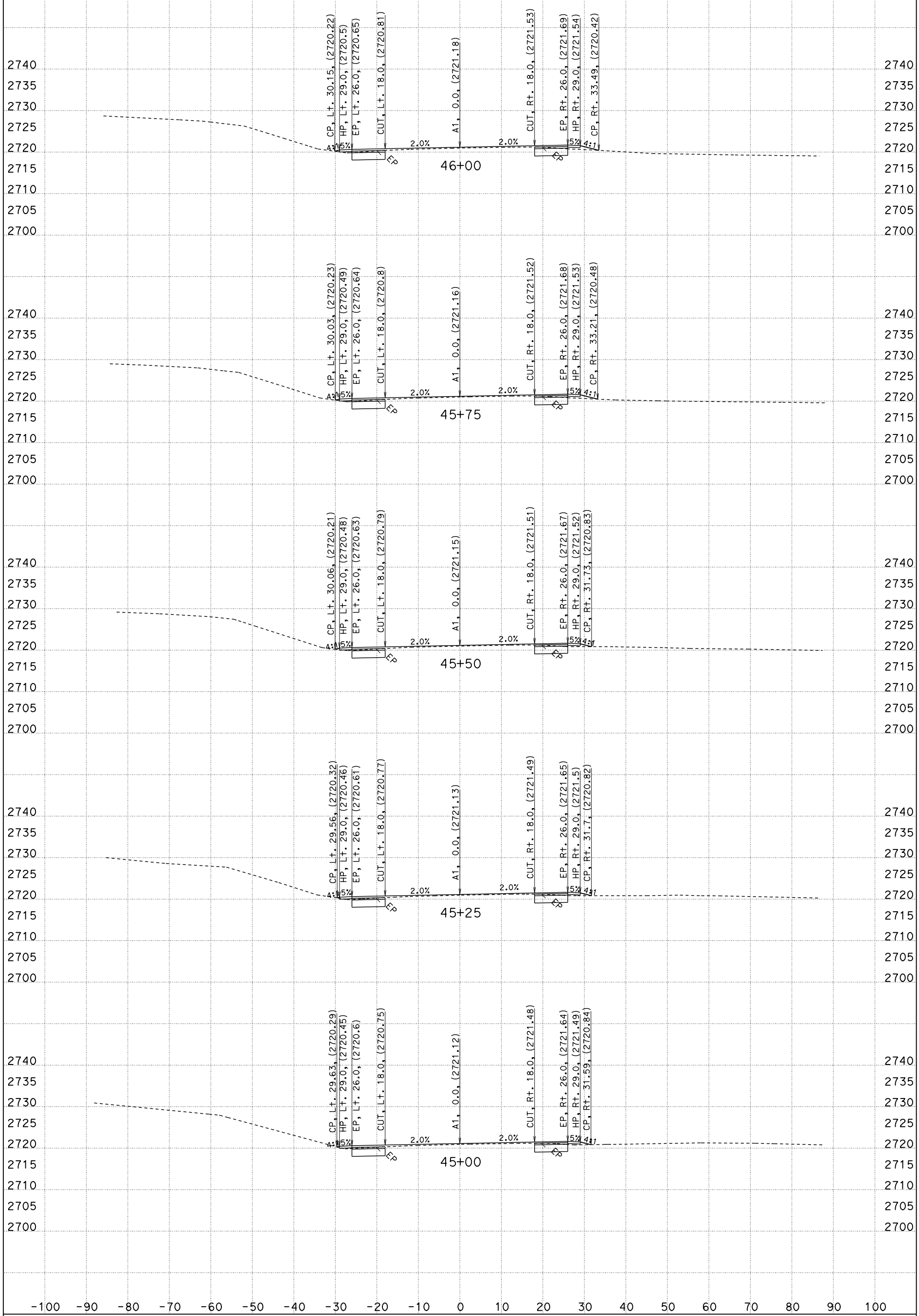

CONTRACT: 02-0E8404
CREATED BY: G.SEIBERT
DATE: 5/10/2012

All Dimensions are US Survey Feet

DIST/CO/RTE/PM: 02/SIS/3/R47.7-R48.5
PROJECT ID: JUNIPER

SCALE: 1" = 10' Horiz.
1" = 10' Vert.

A1
CROSS SECTIONS
SHEET 2 OF 20

FOR EARTHWORK DEVELOPMENT ONLY

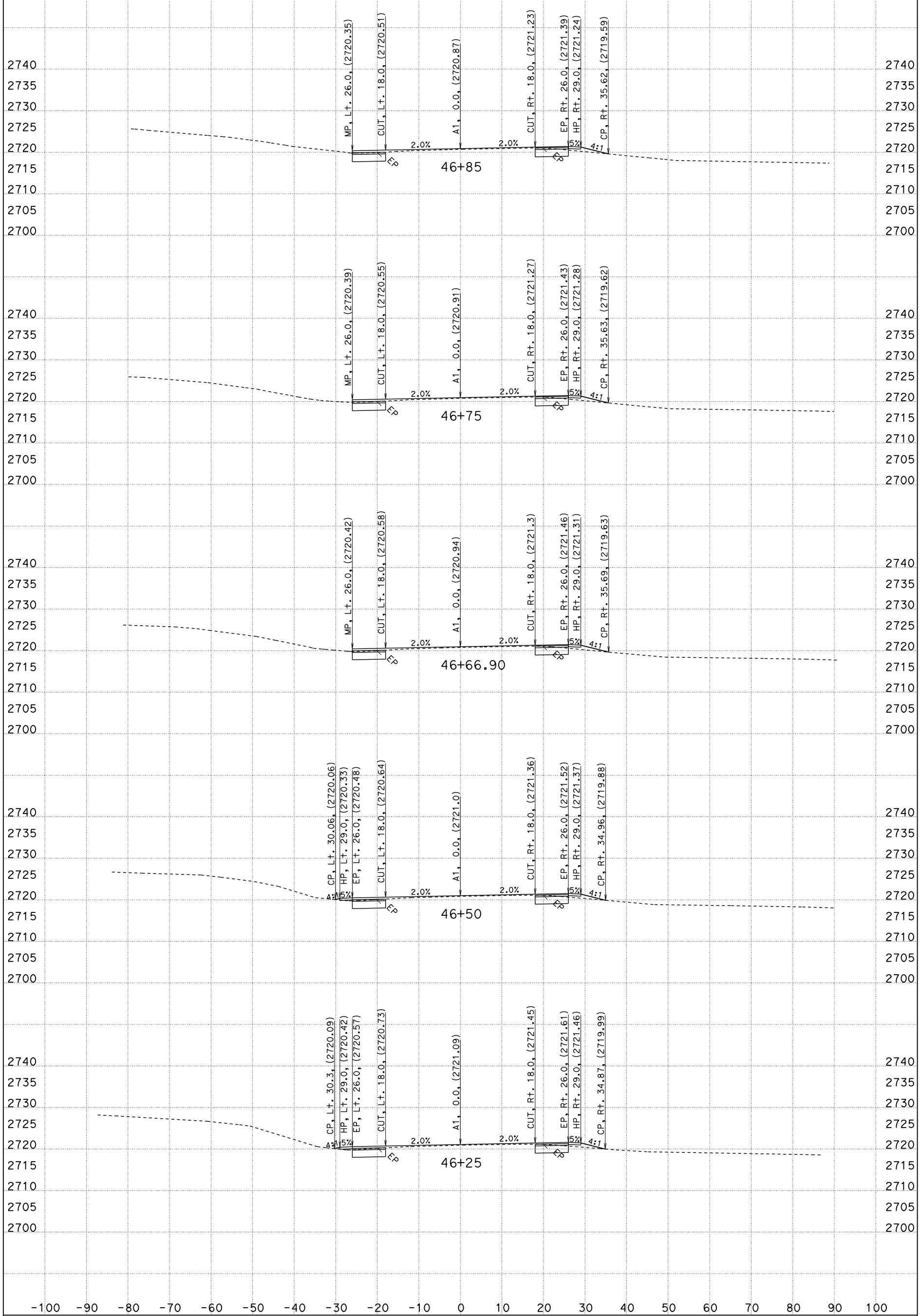

CONTRACT: 02-0E8404
CREATED BY: G.SEIBERT
DATE: 5/10/2012

All Dimensions are US Survey Feet

DIST/CO/RTE/PM: 02/SIS/3/R47.7-R48.5
PROJECT ID: JUNIPER

SCALE: 1" = 10' Horiz.
1" = 10' Vert.

A1
CROSS SECTIONS
SHEET 3 OF 20

FOR EARTHWORK DEVELOPMENT ONLY

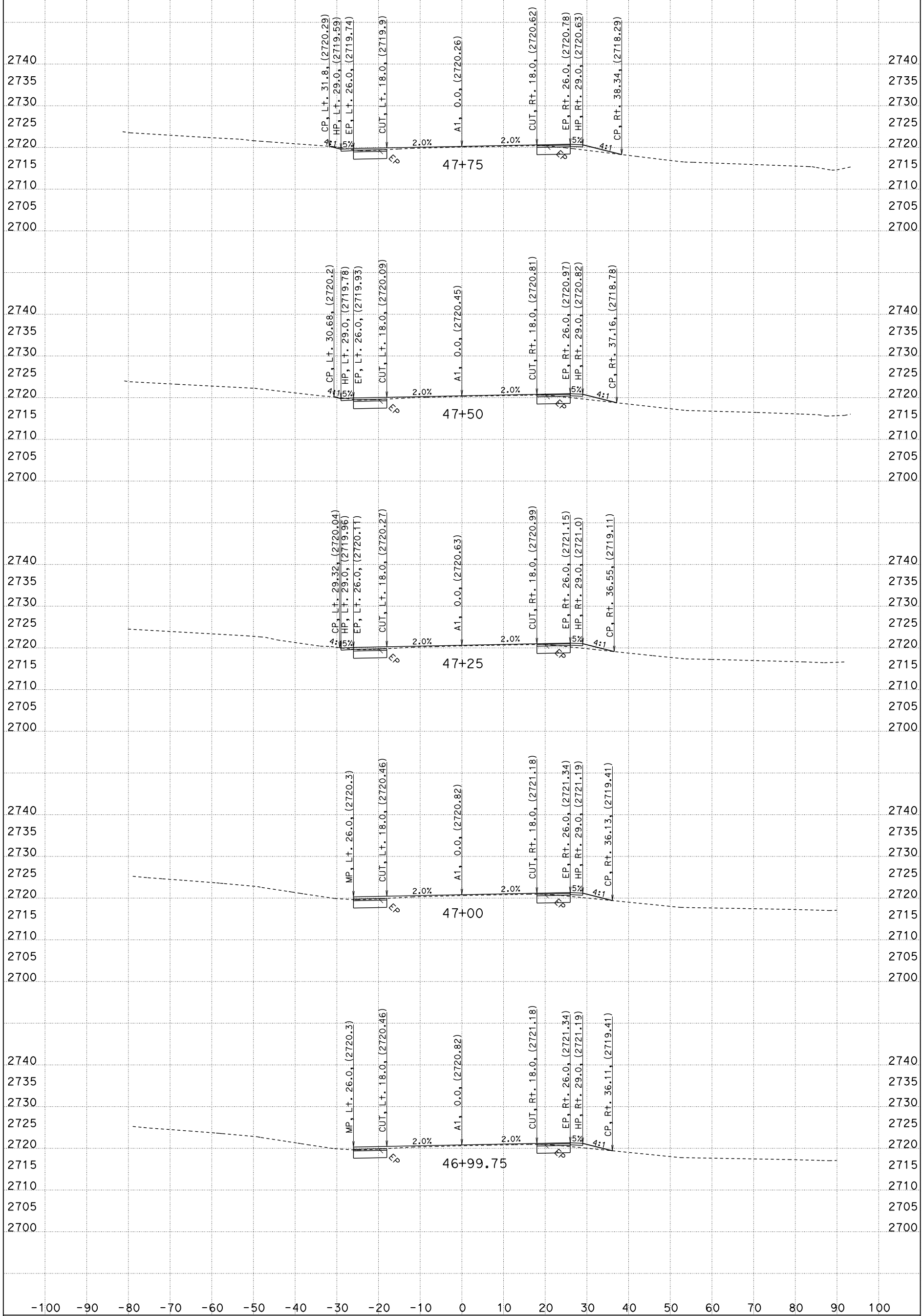

CONTRACT: 02-0E8404
CREATED BY: G.SEIBERT
DATE: 5/10/2012

All Dimensions are US Survey Feet

DIST/CO/RTE/PM: 02/SIS/3/R47.7-R48.5
PROJECT ID: JUNIPER

SCALE: 1" = 10' Horiz.
1" = 10' Vert.

A1
CROSS SECTIONS
SHEET 4 OF 20

FOR EARTHWORK DEVELOPMENT ONLY

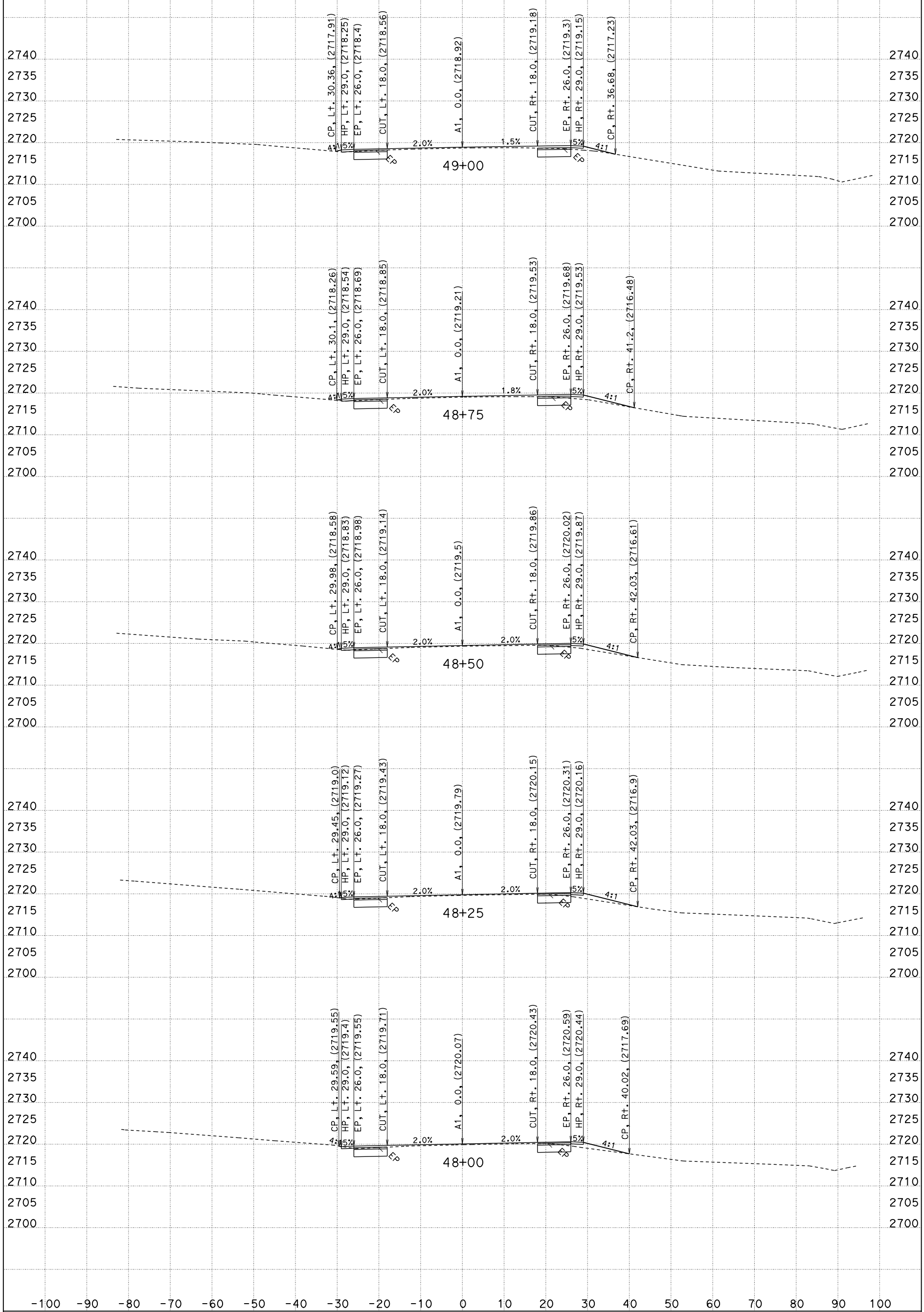

CONTRACT: 02-0E8404
CREATED BY: G.SEIBERT
DATE: 5/10/2012

All Dimensions are US Survey Feet

DIST/CO/RTE/PM: 02/SIS/3/R47.7-R48.5
PROJECT ID: JUNIPER

SCALE: 1" = 10' Horiz.
1" = 10' Vert.

A1
CROSS SECTIONS
SHEET 5 OF 20

FOR EARTHWORK DEVELOPMENT ONLY

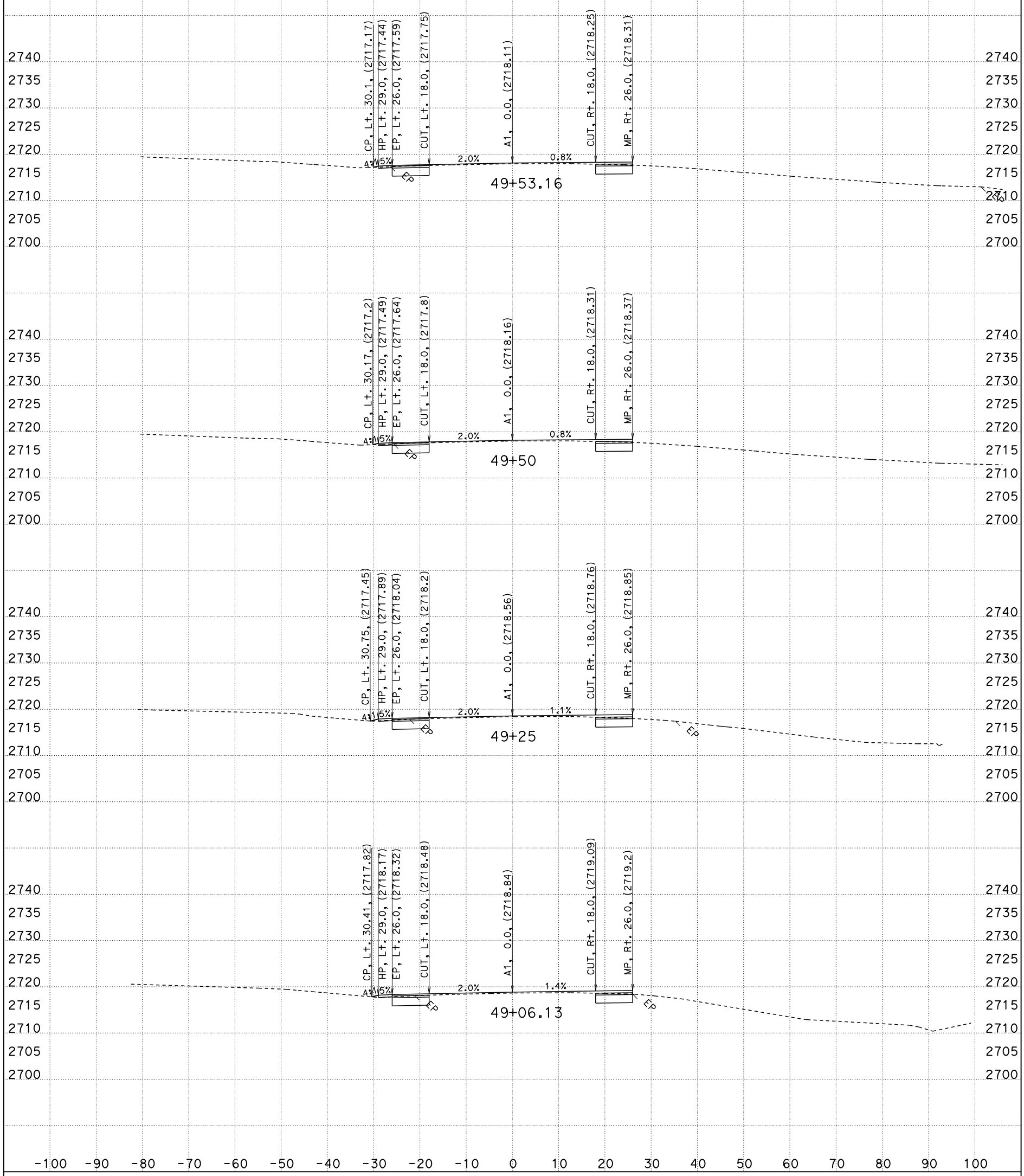

CONTRACT: 02-0E8404
CREATED BY: G.SEIBERT
DATE: 5/10/2012

All Dimensions are US Survey Feet

DIST/CO/RTE/PM: 02/SIS/3/R47.7-R48.5
PROJECT ID: JUNIPER

SCALE: 1" = 10' Horiz.
1" = 10' Vert.

A1
CROSS SECTIONS
SHEET 6 OF 20

FOR EARTHWORK DEVELOPMENT ONLY

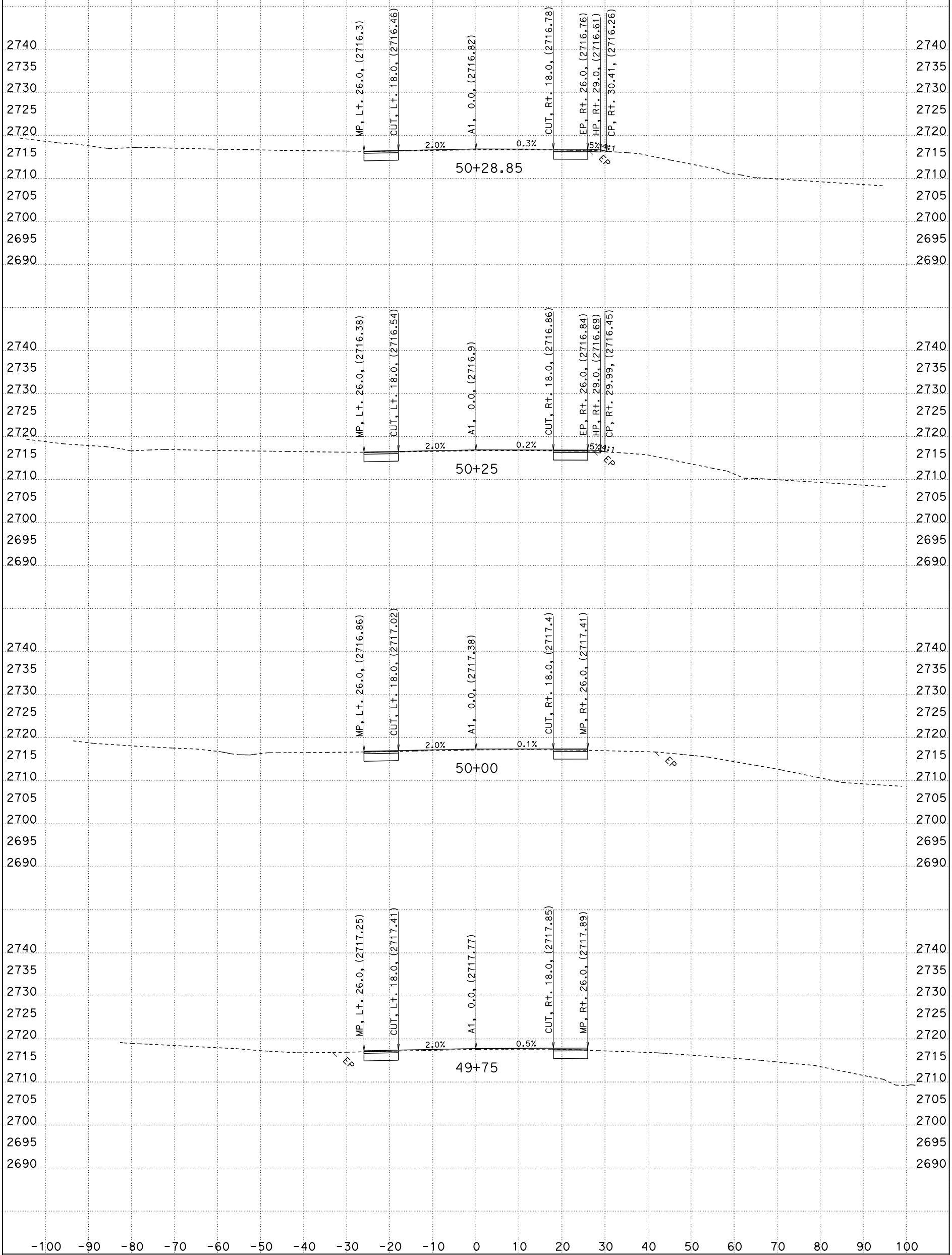

CONTRACT: 02-0E8404
CREATED BY: G.SEIBERT
DATE: 5/10/2012

All Dimensions are US Survey Feet

DIST/CO/RTE/PM: 02/SIS/3/R47.7-R48.5
PROJECT ID: JUNIPER

SCALE: 1" = 10' Horiz.
1" = 10' Vert.

A1
CROSS SECTIONS
SHEET 7 OF 20

FOR EARTHWORK DEVELOPMENT ONLY

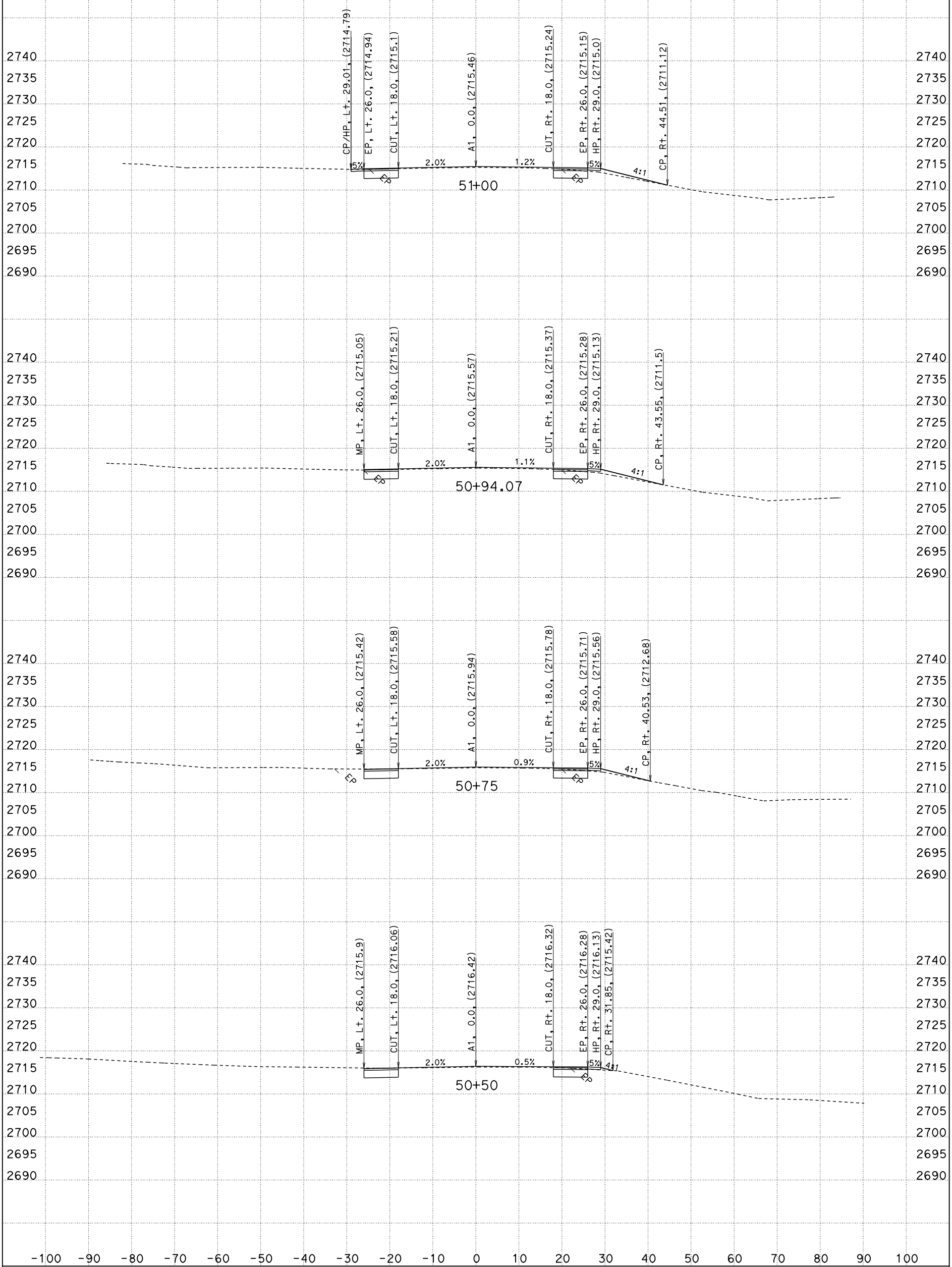

CONTRACT: 02-0E8404
CREATED BY: G.SEIBERT
DATE: 5/10/2012

All Dimensions are US Survey Feet

DIST/CO/RTE/PM: 02/SIS/3/R47.7-R48.5
PROJECT ID: JUNIPER

SCALE: 1" = 10' Horiz.
1" = 10' Vert.

A1
CROSS SECTIONS
SHEET 8 OF 20

FOR EARTHWORK DEVELOPMENT ONLY

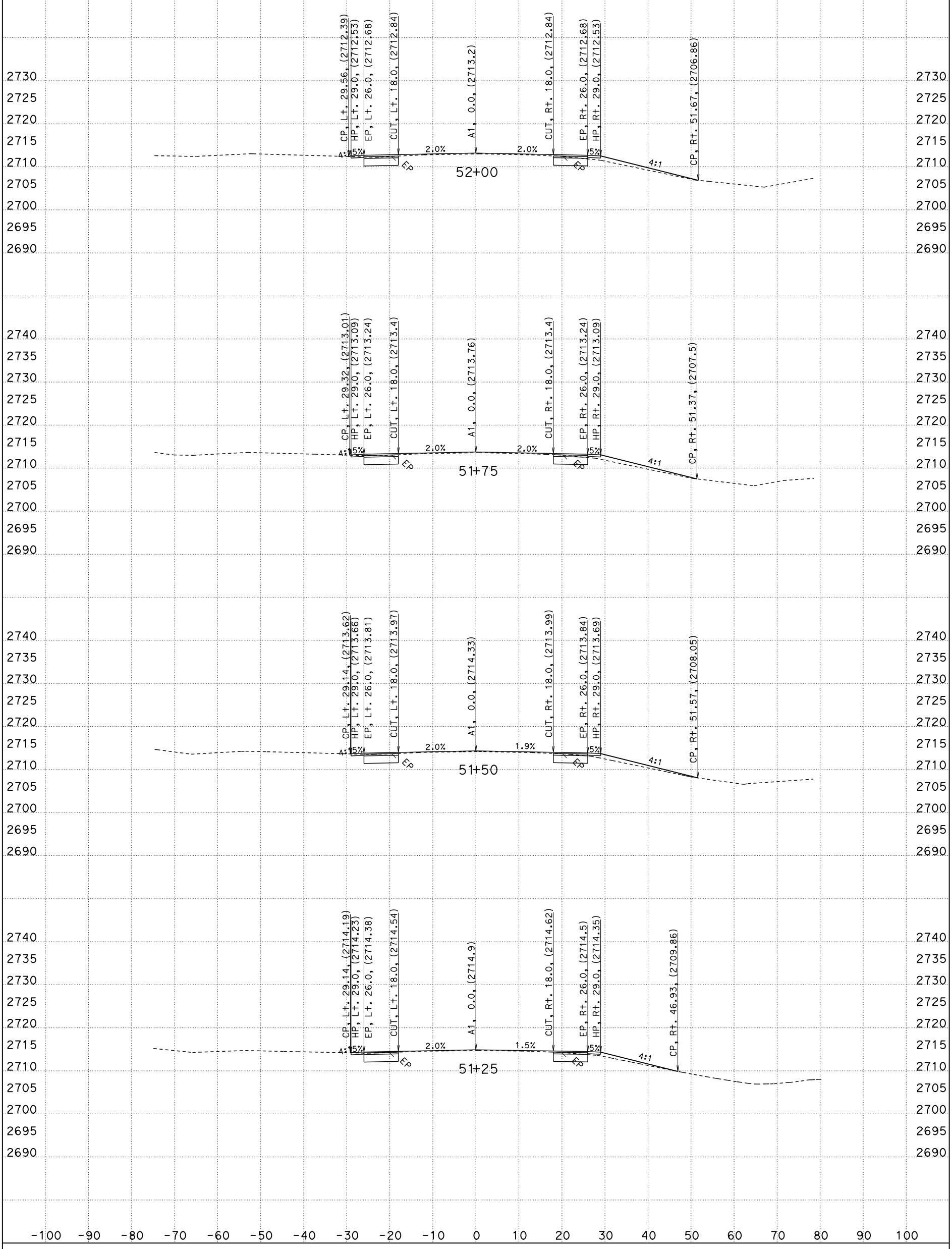

CONTRACT: 02-0E8404
CREATED BY: G.SEIBERT
DATE: 5/10/2012

All Dimensions are US Survey Feet

DIST/CO/RTE/PM: 02/SIS/3/R47.7-R48.5
PROJECT ID: JUNIPER

SCALE: 1" = 10' Horiz.
1" = 10' Vert.

A1
CROSS SECTIONS
SHEET 9 OF 20

FOR EARTHWORK DEVELOPMENT ONLY

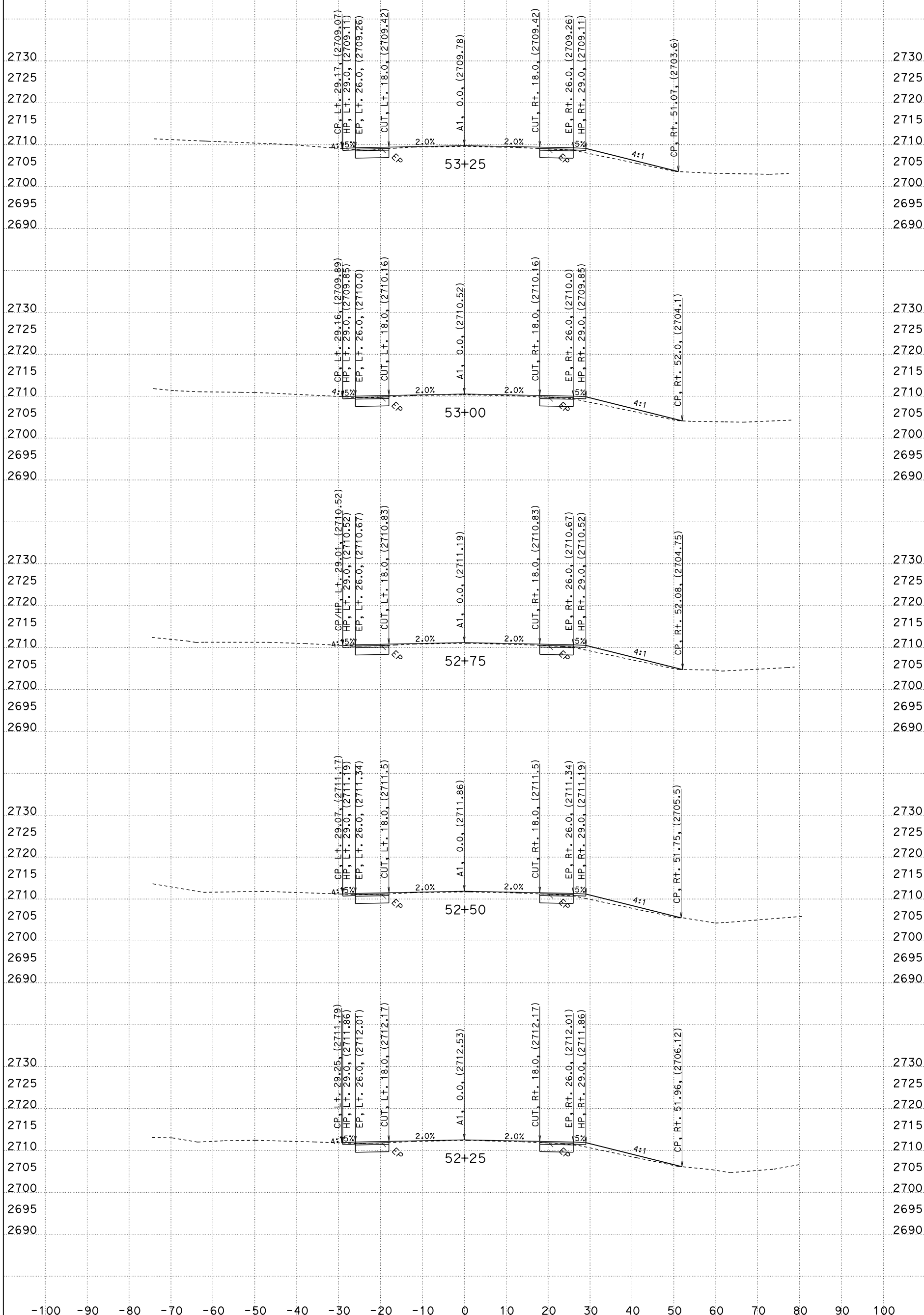

CONTRACT: 02-0E8404
CREATED BY: G.SEIBERT
DATE: 5/10/2012

All Dimensions are US Survey Feet

DIST/CO/RTE/PM: 02/SIS/3/R47.7-R48.5
PROJECT ID: JUNIPER

SCALE: 1" = 10' Horiz.
1" = 10' Vert.

A1
CROSS SECTIONS
SHEET 10 OF 20

FOR EARTHWORK DEVELOPMENT ONLY

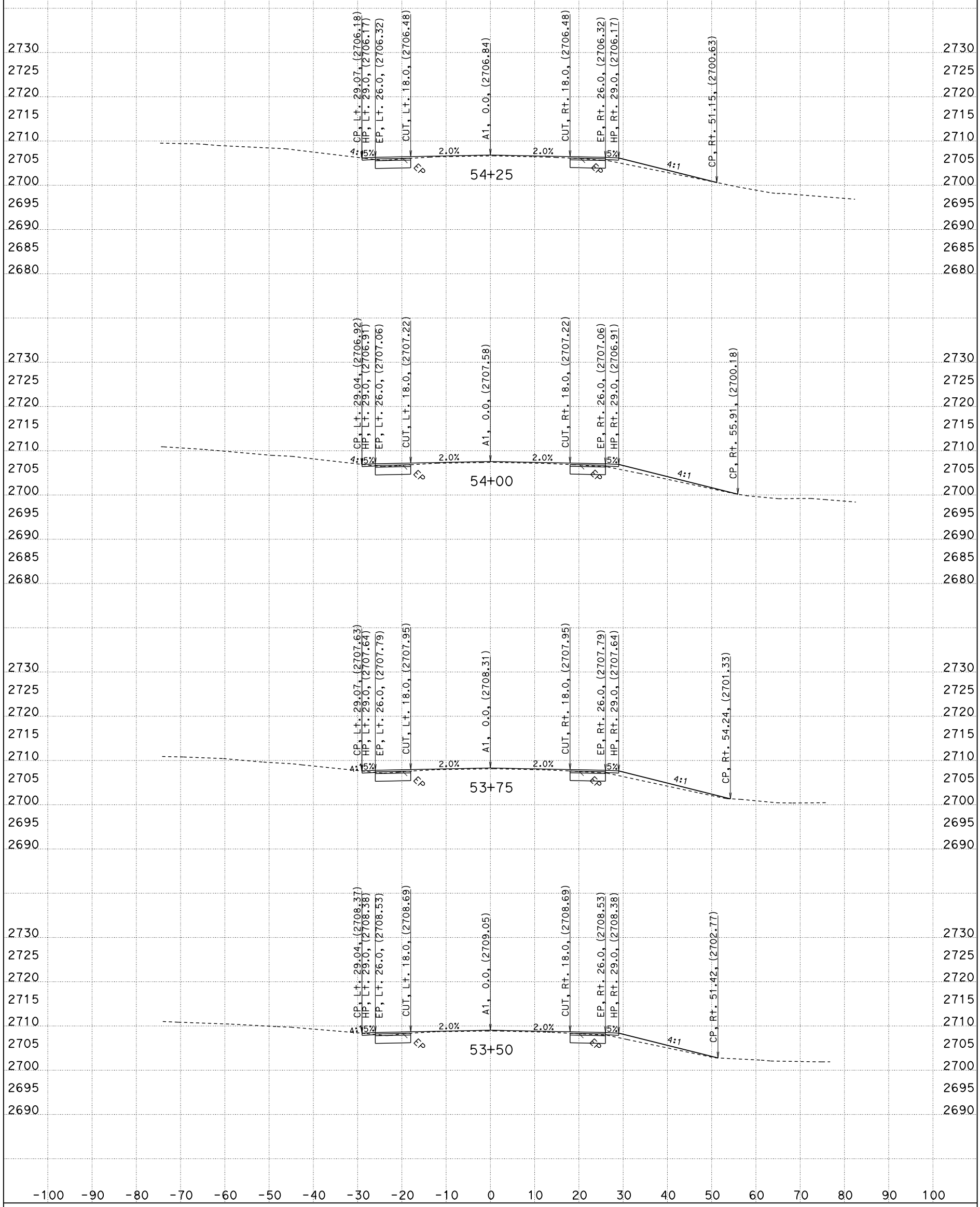

CONTRACT: 02-0E8404
CREATED BY: G.SEIBERT
DATE: 5/10/2012

All Dimensions are US Survey Feet

DIST/CO/RTE/PM: 02/SIS/3/R47.7-R48.5
PROJECT ID: JUNIPER

SCALE: 1" = 10' Horiz.
1" = 10' Vert.

A1
CROSS SECTIONS
SHEET 11 OF 20

FOR EARTHWORK DEVELOPMENT ONLY

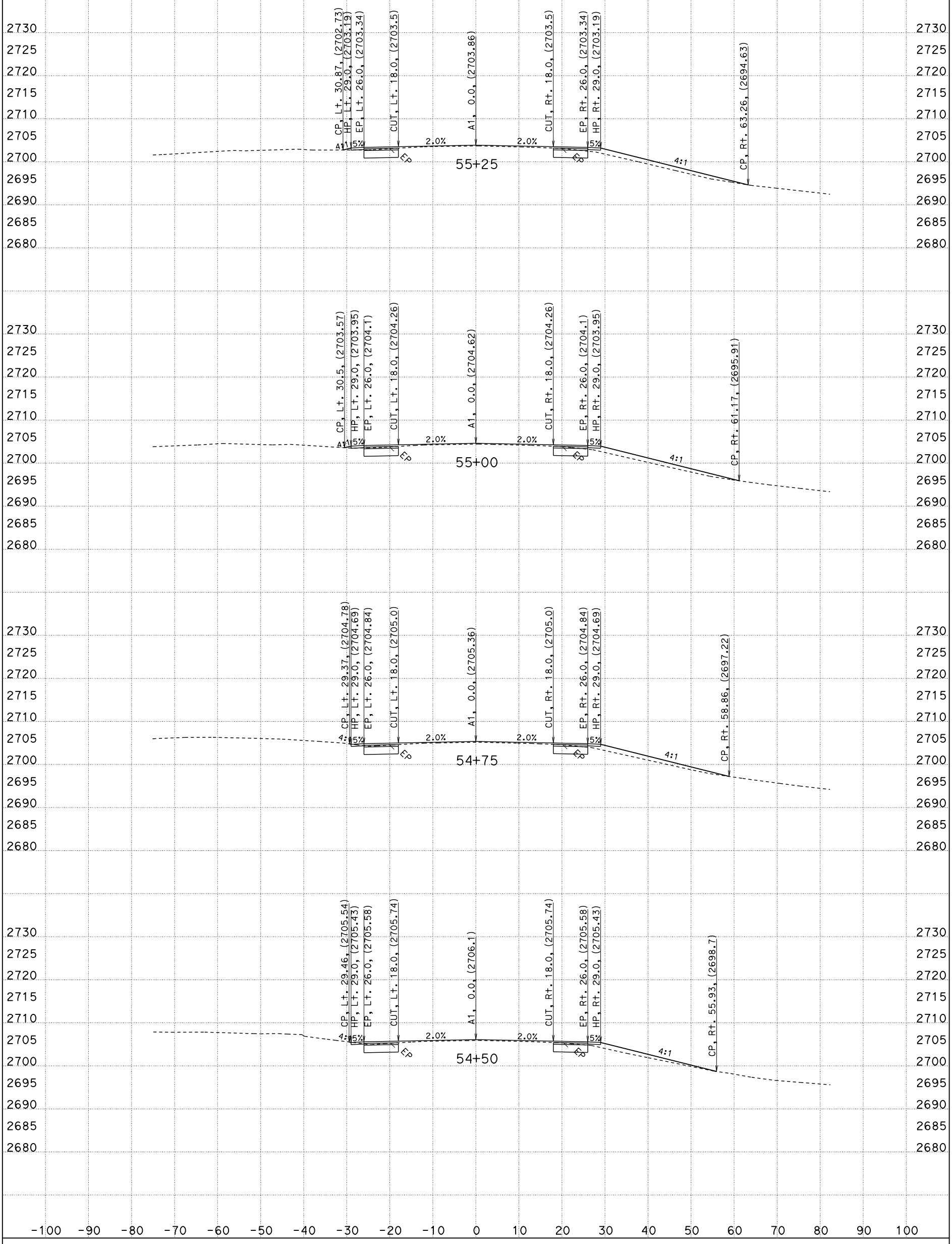

All Dimensions are US Survey Feet

CONTRACT: 02-0E8404
CREATED BY: G.SEIBERT
DATE: 5/10/2012

DIST/CO/RTE/PM: 02/SIS/3/R47.7-R48.5
PROJECT ID: JUNIPER

SCALE: 1" = 10' Horiz.
1" = 10' Vert.

A1
CROSS SECTIONS
SHEET 12 OF 20

FOR EARTHWORK DEVELOPMENT ONLY

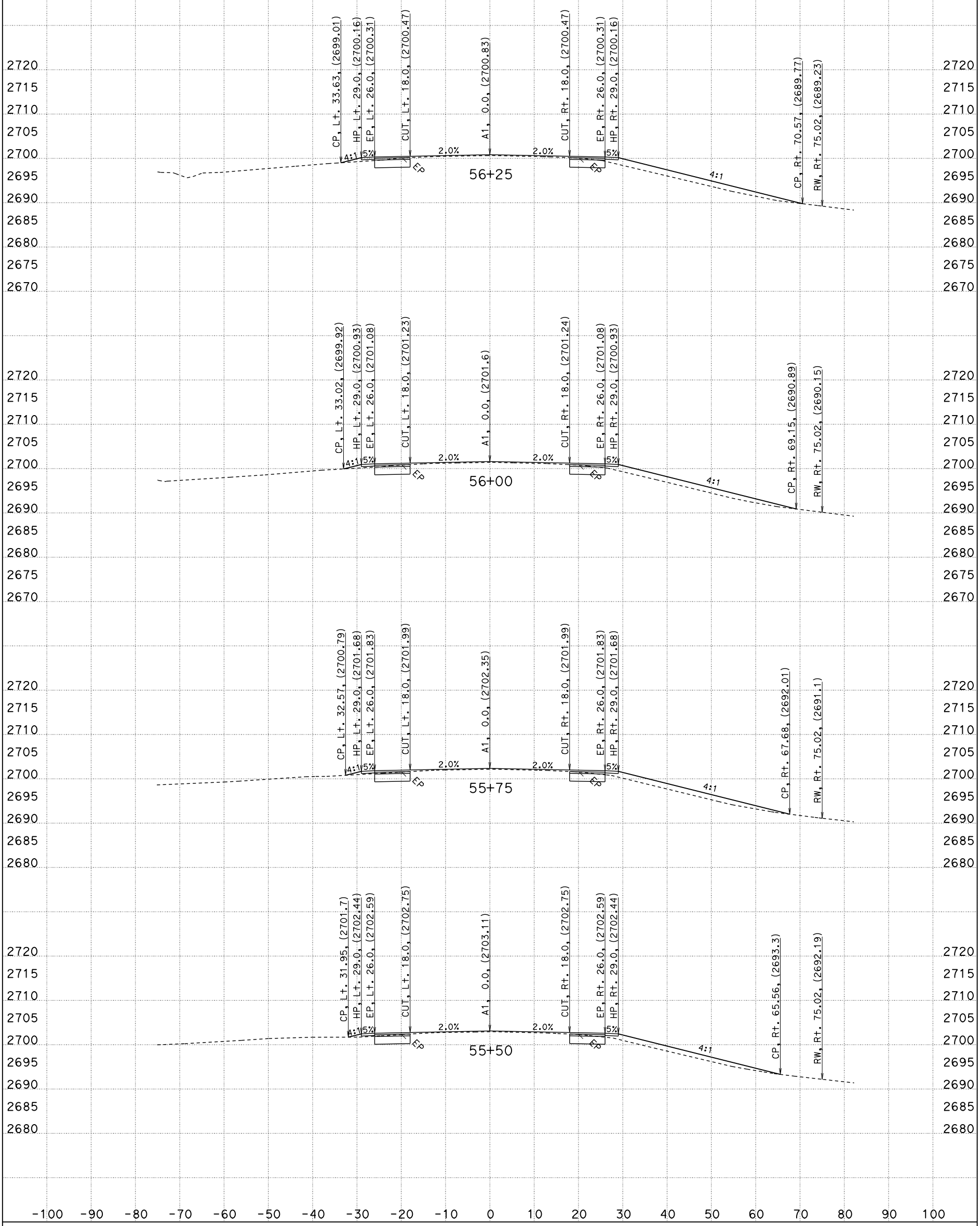

All Dimensions are US Survey Feet

CONTRACT: 02-0E8404
CREATED BY: G.SEIBERT
DATE: 5/10/2012

DIST/CO/RTE/PM: 02/SIS/3/R47.7-R48.5
PROJECT ID: JUNIPER

SCALE: 1" = 10' Horiz.
1" = 10' Vert.

A1
CROSS SECTIONS
SHEET 13 OF 20

FOR EARTHWORK DEVELOPMENT ONLY

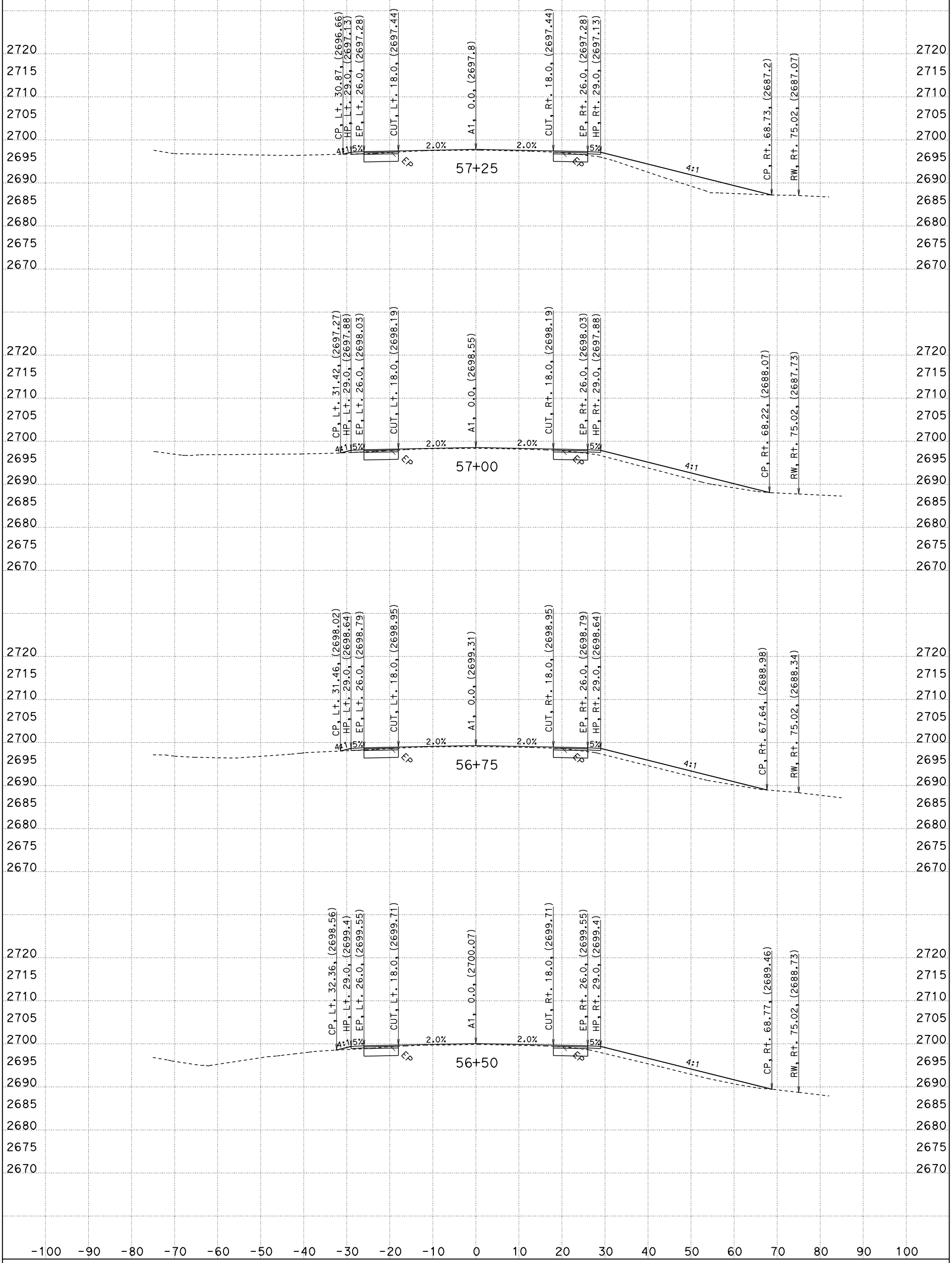

All Dimensions are US Survey Feet

CONTRACT: 02-0E8404
CREATED BY: G.SEIBERT
DATE: 5/10/2012

DIST/CO/RTE/PM: 02/SIS/3/R47.7-R48.5
PROJECT ID: JUNIPER

SCALE: 1" = 10' Horiz.
1" = 10' Vert.

A1
CROSS SECTIONS
SHEET 14 OF 20

FOR EARTHWORK DEVELOPMENT ONLY

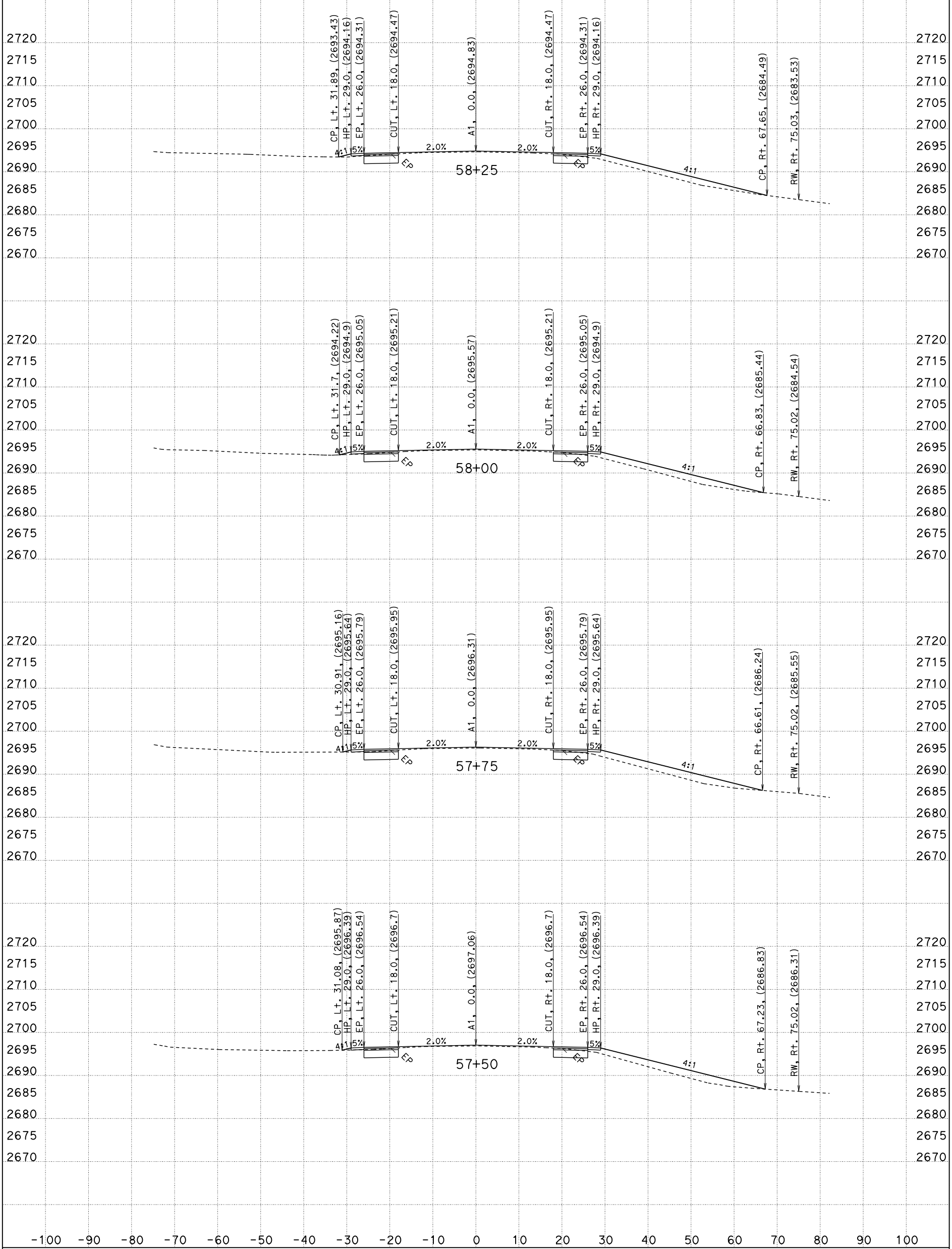

CONTRACT: 02-0E8404
CREATED BY: G.SEIBERT
DATE: 5/10/2012

All Dimensions are US Survey Feet

DIST/CO/RTE/PM: 02/SIS/3/R47.7-R48.5
PROJECT ID: JUNIPER

SCALE: 1" = 10' Horiz.
1" = 10' Vert.

A1
CROSS SECTIONS
SHEET 15 OF 20

FOR EARTHWORK DEVELOPMENT ONLY



CONTRACT: 02-0E8404
CREATED BY: G.SEIBERT
DATE: 5/10/2012

All Dimensions are US Survey Feet

DIST/CO/RTE/PM: 02/SIS/3/R47.7-R48.5
PROJECT ID: JUNIPER

SCALE: 1" = 10' Horiz.
1" = 10' Vert.

A1
CROSS SECTIONS
SHEET 16 OF 20

FOR EARTHWORK DEVELOPMENT ONLY

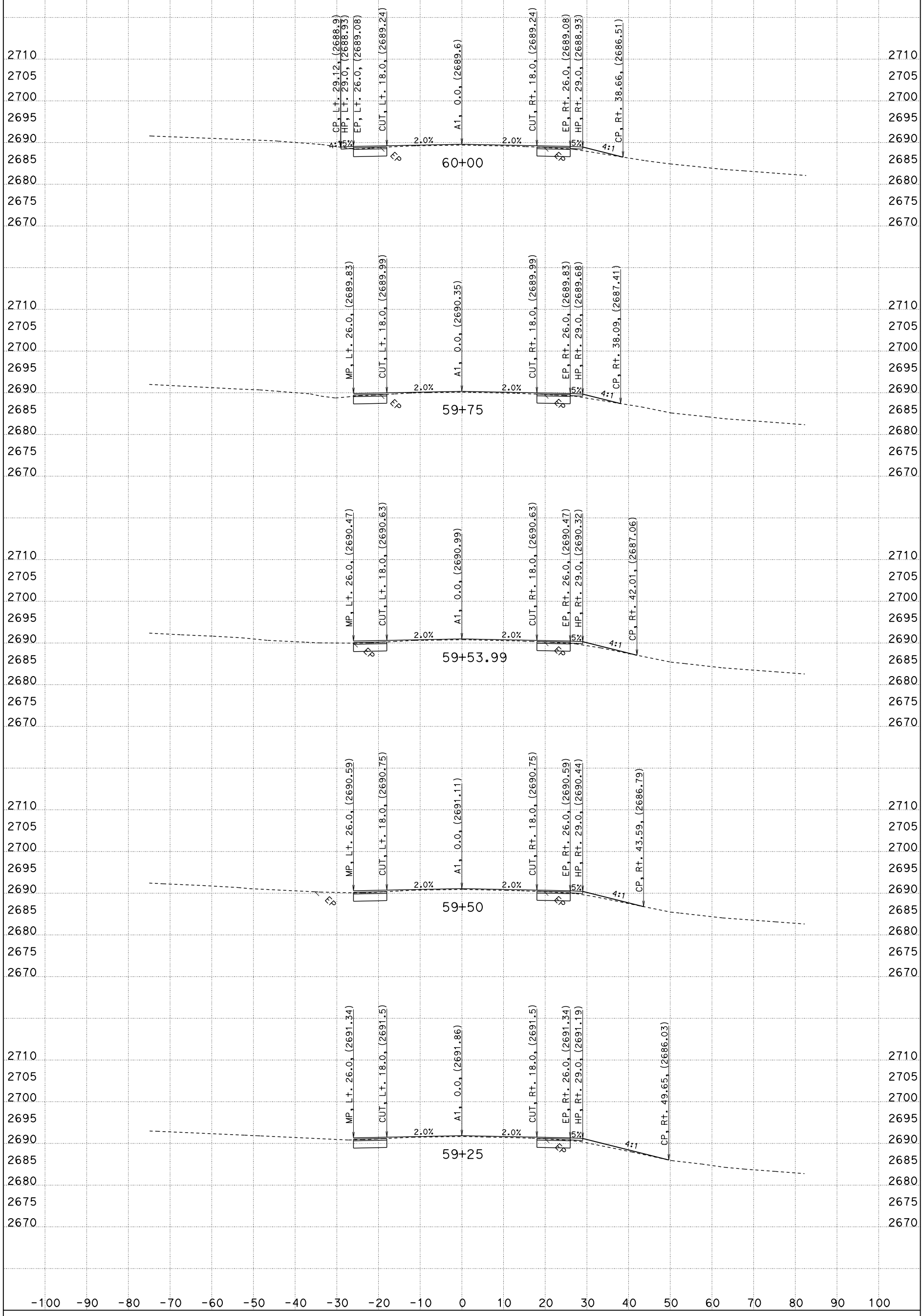

CONTRACT: 02-0E8404
CREATED BY: G.SEIBERT
DATE: 5/10/2012

All Dimensions are US Survey Feet

DIST/CO/RTE/PM: 02/SIS/3/R47.7-R48.5
PROJECT ID: JUNIPER

SCALE: 1" = 10' Horiz.
1" = 10' Vert.

A1
CROSS SECTIONS
SHEET 17 OF 20

FOR EARTHWORK DEVELOPMENT ONLY

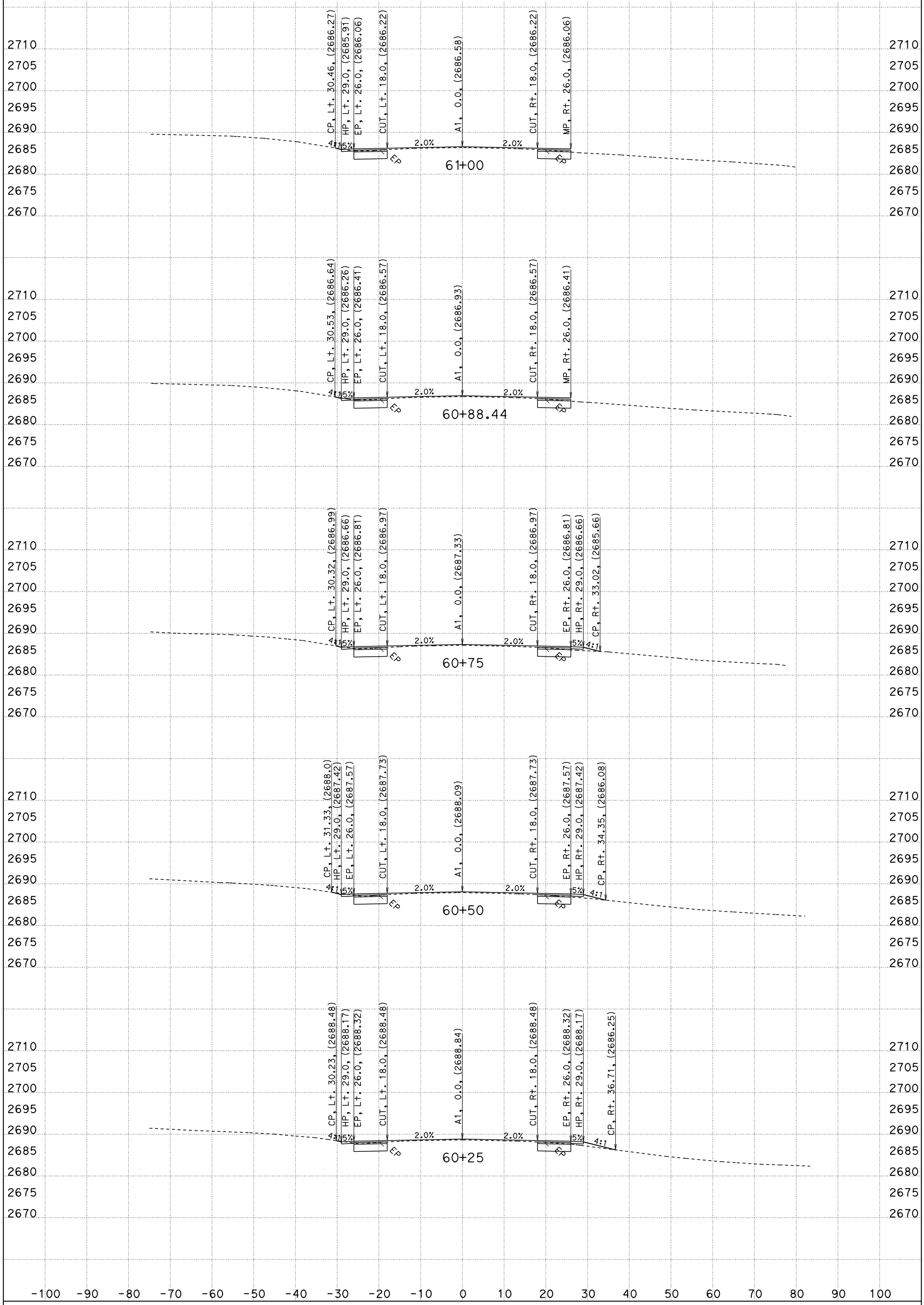

CONTRACT: 02-0E8404
CREATED BY: G.SEIBERT
DATE: 5/10/2012

All Dimensions are US Survey Feet

DIST/CO/RTE/PM: 02/SIS/3/R47.7-R48.5
PROJECT ID: JUNIPER

SCALE: 1" = 10' Horiz.
1" = 10' Vert.

A1
CROSS SECTIONS
SHEET 18 OF 20

FOR EARTHWORK DEVELOPMENT ONLY

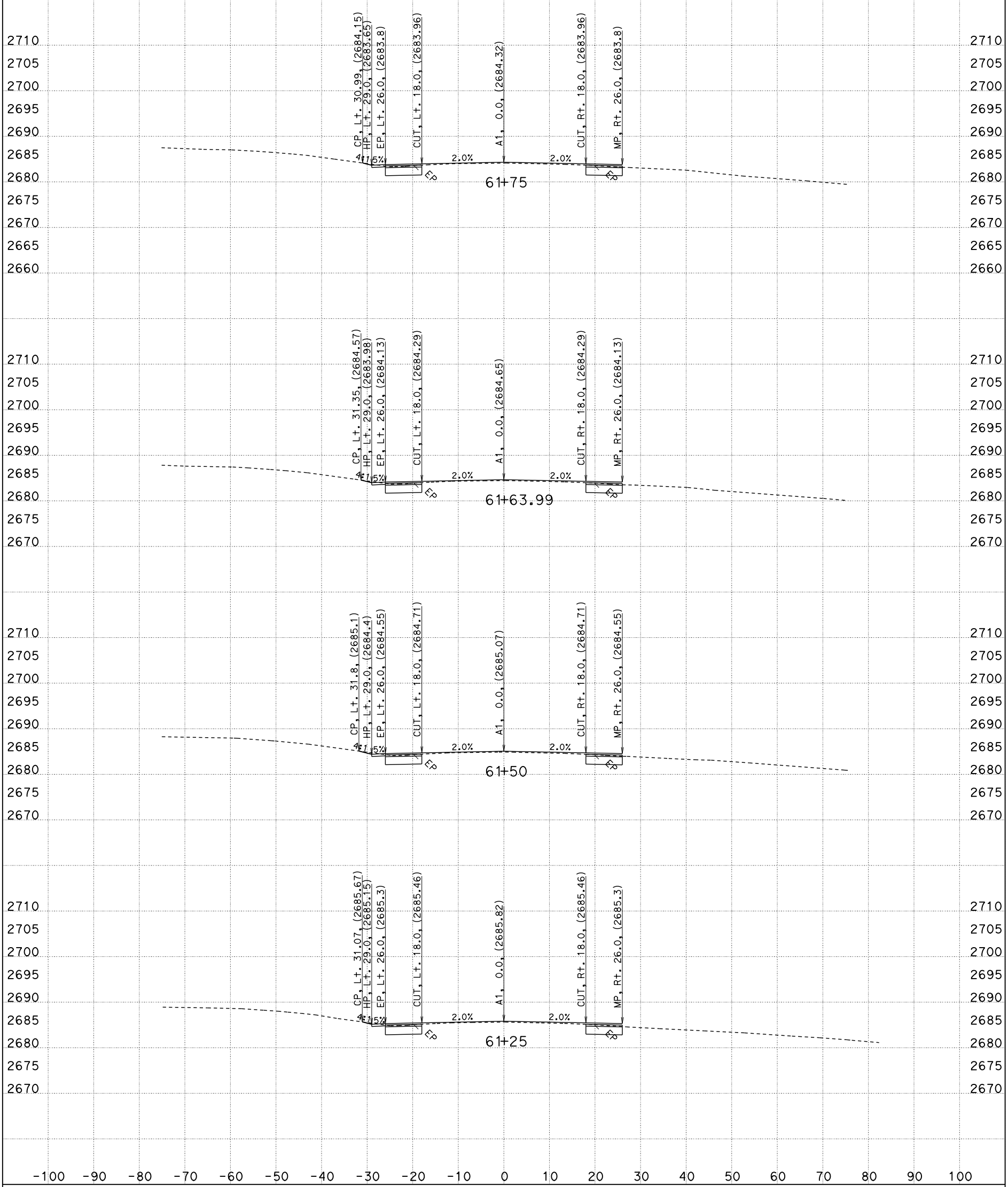

CONTRACT: 02-0E8404
CREATED BY: G.SEIBERT
DATE: 5/10/2012

All Dimensions are US Survey Feet

DIST/CO/RTE/PM: 02/SIS/3/R47.7-R48.5
PROJECT ID: JUNIPER

SCALE: 1" = 10' Horiz.
1" = 10' Vert.

A1
CROSS SECTIONS
SHEET 19 OF 20

FOR EARTHWORK DEVELOPMENT ONLY



CONTRACT: 02-0E8404
CREATED BY: G.SEIBERT
DATE: 5/10/2012

All Dimensions are US Survey Feet

DIST/CO/RTE/PM: 02/SIS/3/R47.7-R48.5
PROJECT ID: JUNIPER

SCALE: 1" = 10' Horiz.
1" = 10' Vert.

A1
CROSS SECTIONS
SHEET 20 OF 20