FOR EARTHWORK DEVELOPMENT ONLY



All Dimensions are US Survey Feet

CONTRACT: 0E4404
CREATED BY: G.SEIBERT
DATE: 4/24/2012

DIST/CO/RTE/PM: 02/SIS/97/2.5-2.85
PROJECT ID: CARRICK

SCALE: 1" = 10' Horiz.
1" = 10' Vert.

A1
CROSS SECTIONS
SHEET 1 OF 29

FOR EARTHWORK DEVELOPMENT ONLY



All Dimensions are US Survey Feet

CONTRACT: 0E4404
CREATED BY: G.SEIBERT
DATE: 4/24/2012

DIST/CO/RTE/PM: 02/SIS/97/2.5-2.85
PROJECT ID: CARRICK

SCALE: 1" = 10' Horiz.
1" = 10' Vert.

A1
CROSS SECTIONS
SHEET 2 OF 29

FOR EARTHWORK DEVELOPMENT ONLY

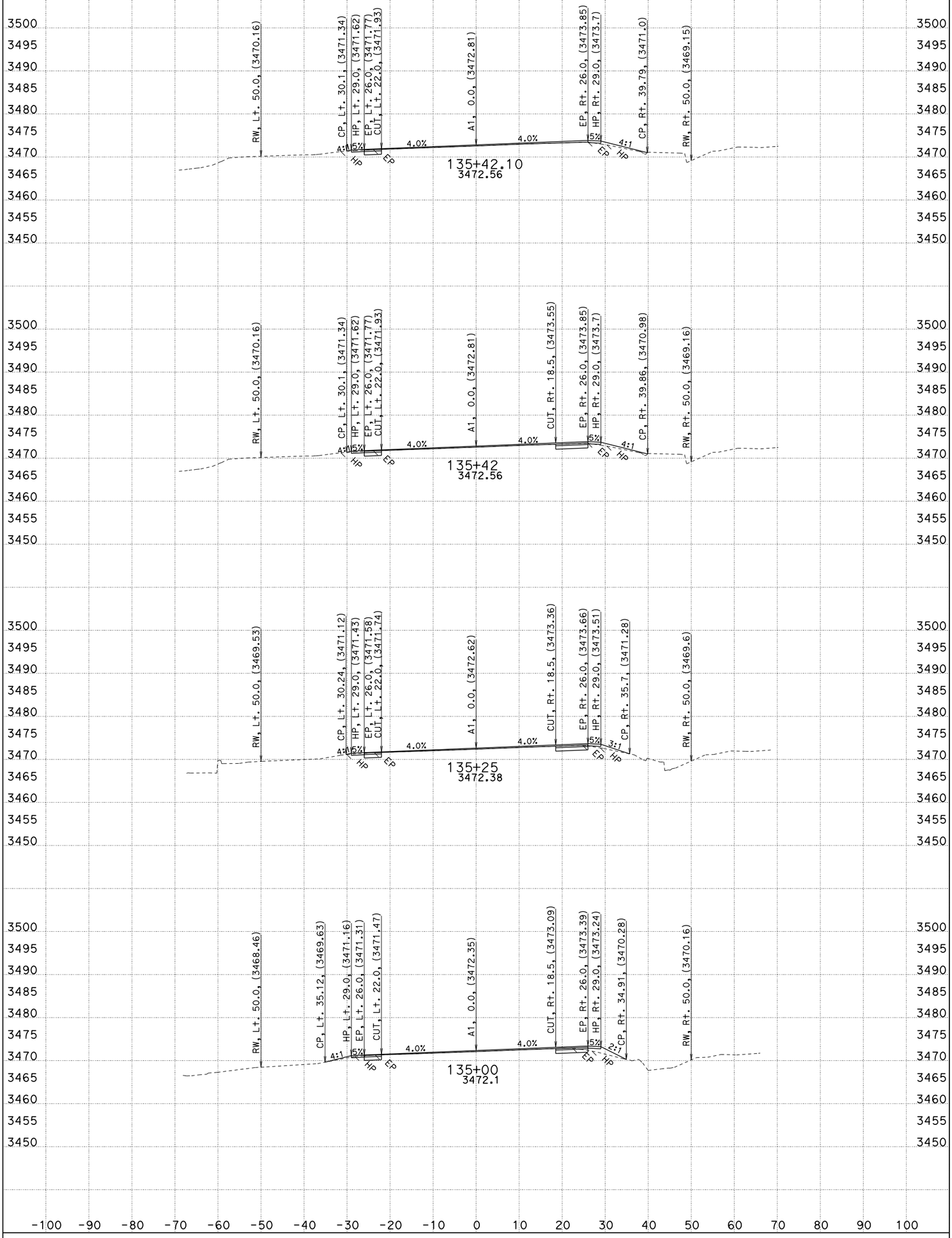

All Dimensions are US Survey Feet

CONTRACT: 0E4404
CREATED BY: G.SEIBERT
DATE: 4/24/2012

DIST/CO/RTE/PM: 02/SIS/97/2.5-2.85
PROJECT ID: CARRICK

SCALE: 1" = 10' Horiz.
1" = 10' Vert.

A1
CROSS SECTIONS
SHEET 3 OF 29

FOR EARTHWORK DEVELOPMENT ONLY

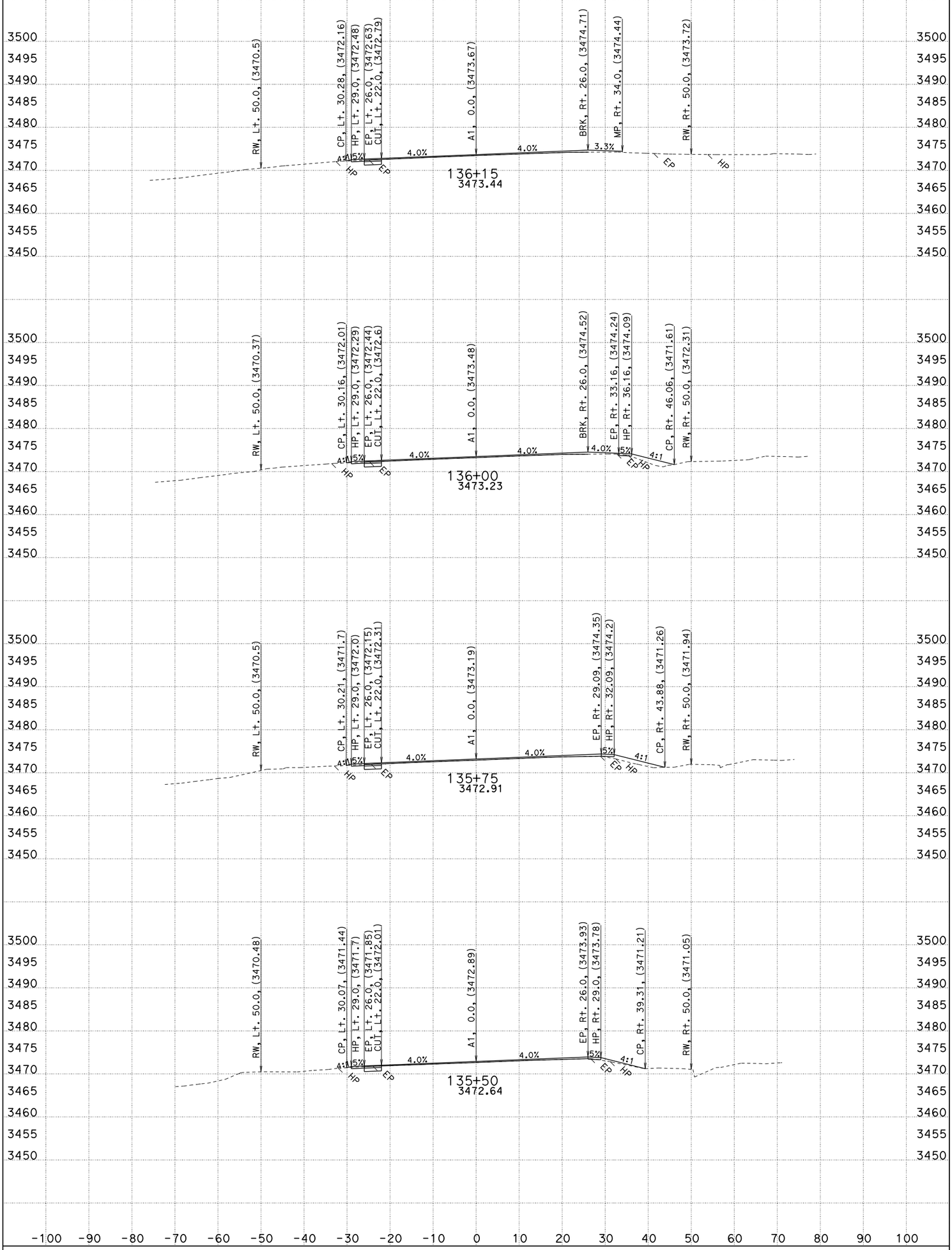

All Dimensions are US Survey Feet

CONTRACT: 0E4404
CREATED BY: G.SEIBERT
DATE: 4/24/2012

DIST/CO/RTE/PM: 02/SIS/97/2.5-2.85
PROJECT ID: CARRICK

SCALE: 1" = 10' Horiz.
1" = 10' Vert.

A1
CROSS SECTIONS
SHEET 4 OF 29

FOR EARTHWORK DEVELOPMENT ONLY

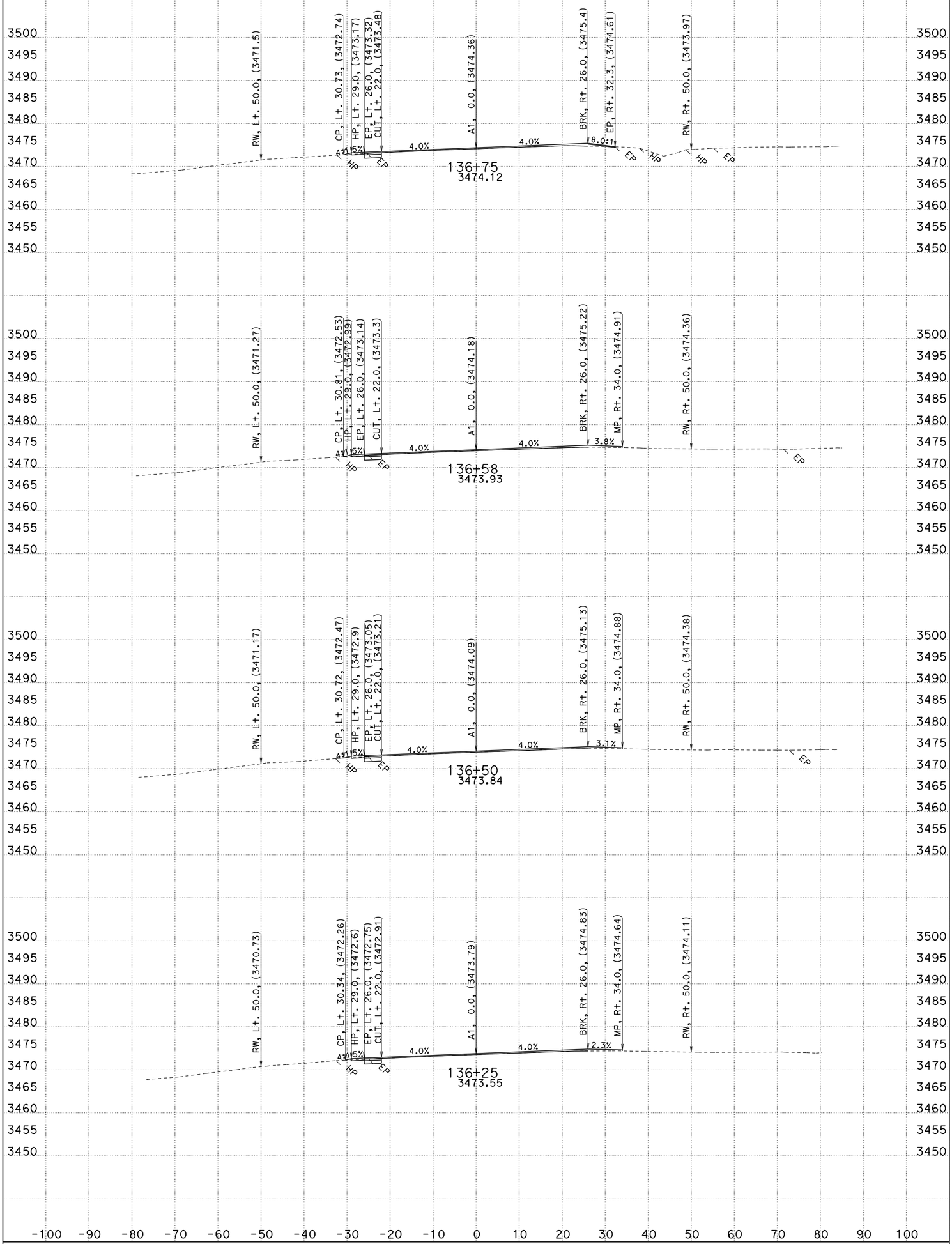

CONTRACT: 0E4404
CREATED BY: G.SEIBERT
DATE: 4/24/2012

All Dimensions are US Survey Feet

DIST/CO/RTE/PM: 02/SIS/97/2.5-2.85
PROJECT ID: CARRICK

SCALE: 1" = 10' Horiz.
1" = 10' Vert.

A1
CROSS SECTIONS
SHEET 5 OF 29

FOR EARTHWORK DEVELOPMENT ONLY



All Dimensions are US Survey Feet

CONTRACT: 0E4404
CREATED BY: G.SEIBERT
DATE: 4/24/2012

DIST/CO/RTE/PM: 02/SIS/97/2.5-2.85
PROJECT ID: CARRICK

SCALE: 1" = 10' Horiz.
1" = 10' Vert.

A1
CROSS SECTIONS
SHEET 6 OF 29

FOR EARTHWORK DEVELOPMENT ONLY

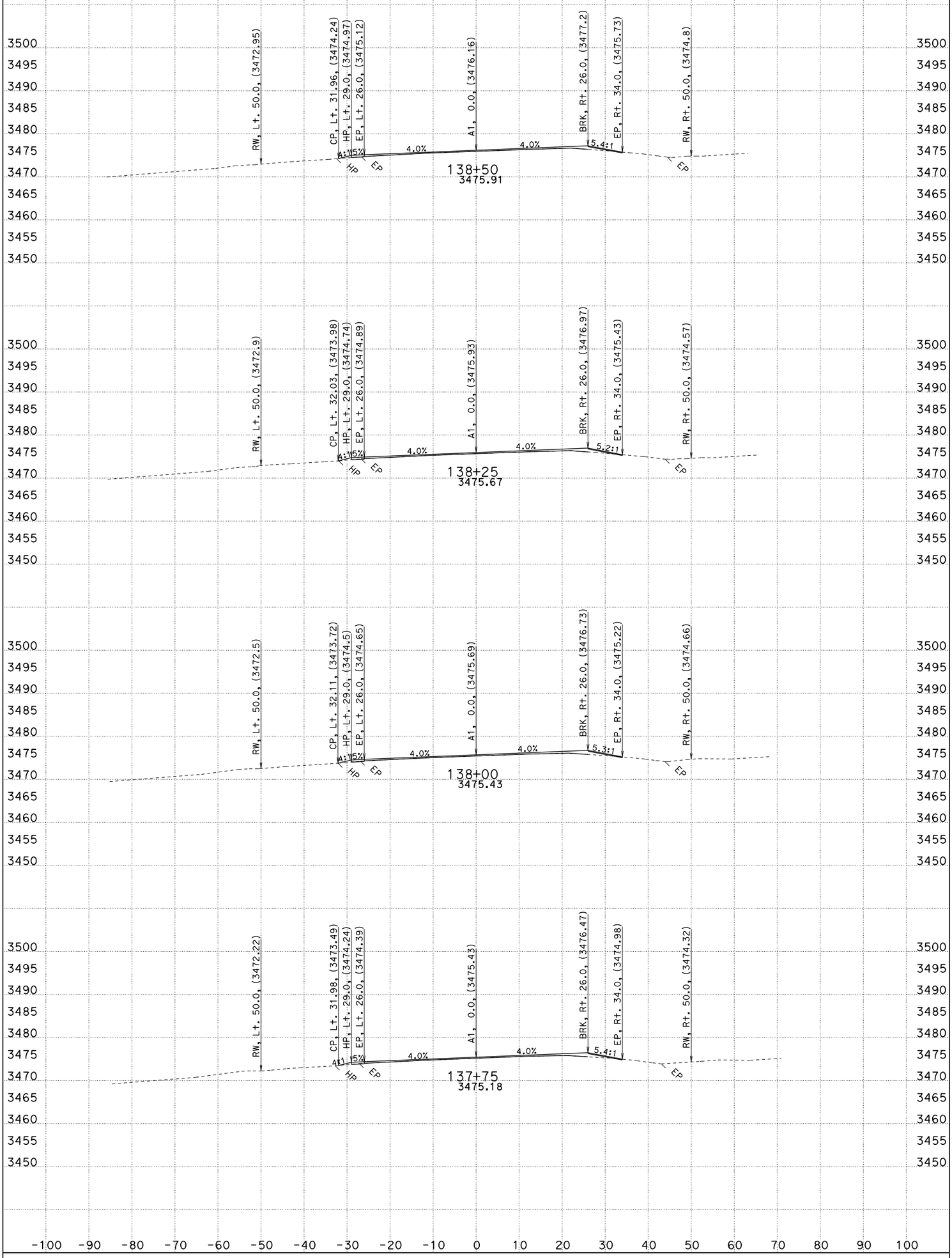

All Dimensions are US Survey Feet

CONTRACT: 0E4404
CREATED BY: G.SEIBERT
DATE: 4/24/2012

DIST/CO/RTE/PM: 02/SIS/97/2.5-2.85
PROJECT ID: CARRICK

SCALE: 1" = 10' Horiz.
1" = 10' Vert.

A1
CROSS SECTIONS
SHEET 7 OF 29

FOR EARTHWORK DEVELOPMENT ONLY

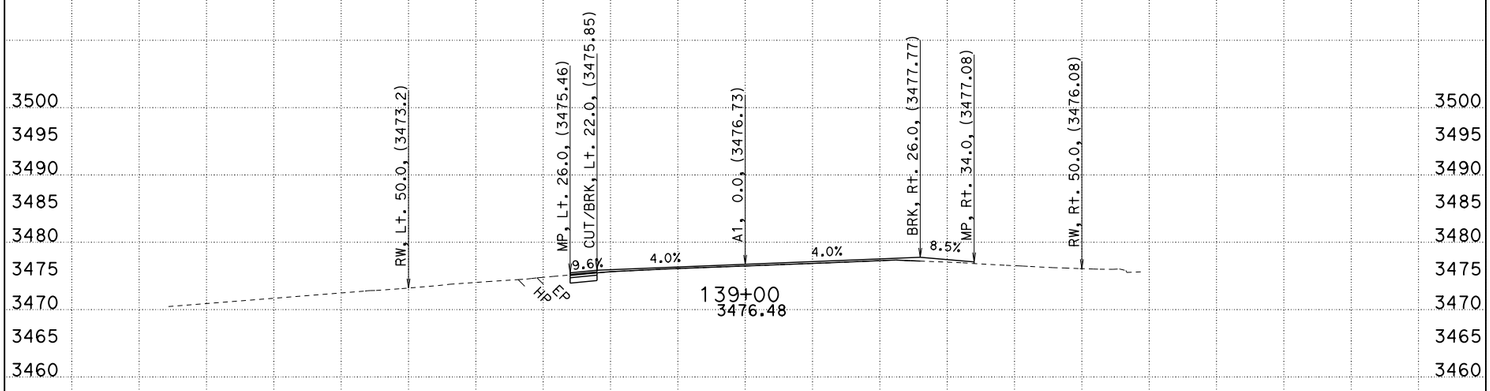

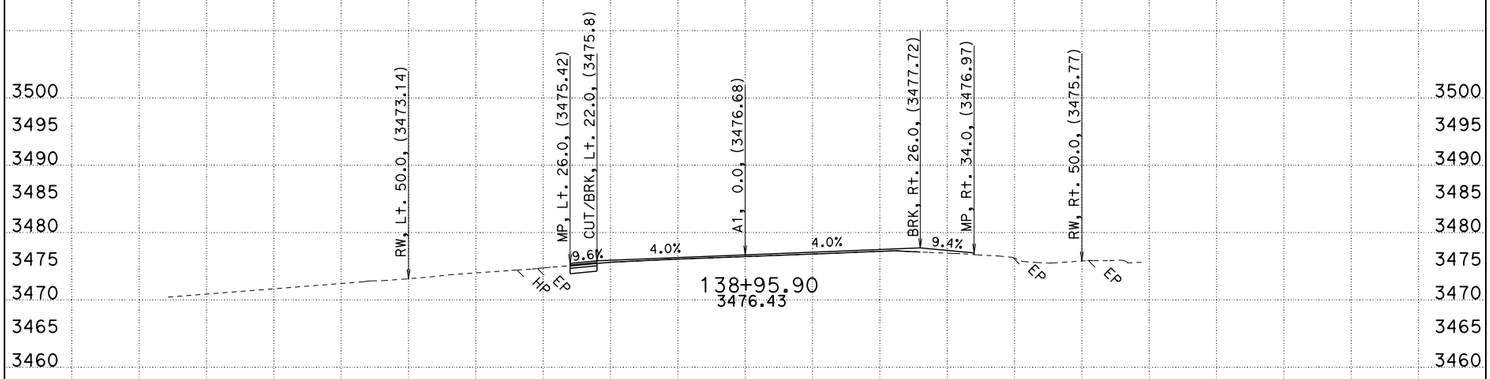

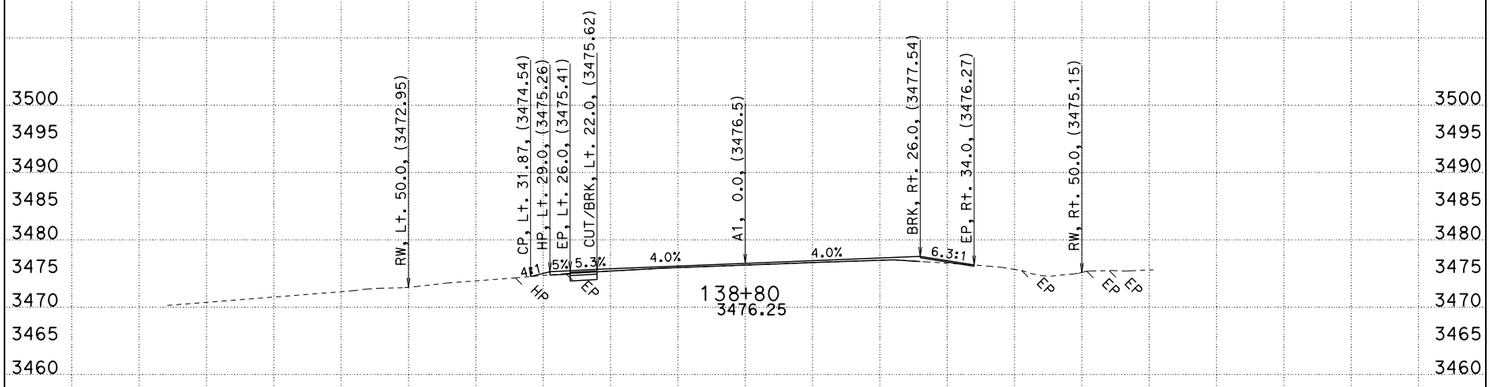

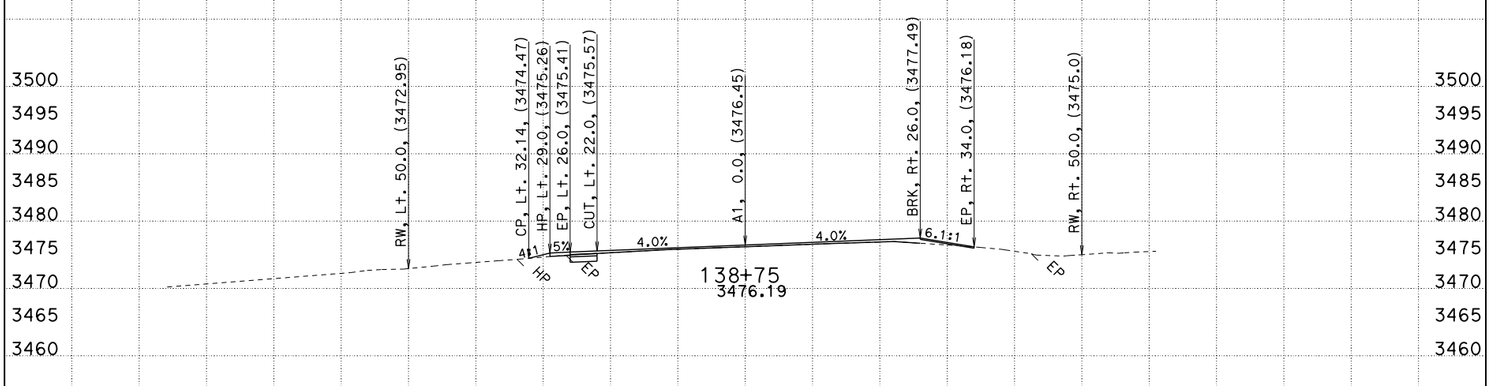

3500 3495 3490 3485 3480 3475 3470 3465 3460

-100 -90 -80 -70 -60 -50 -40 -30 -20 -10 0 10 20 30 40 50 60 70 80 90 100

CONTRACT: 0E4404
CREATED BY: G.SEIBERT
DATE: 4/24/2012

All Dimensions are US Survey Feet

DIST/CO/RTE/PM: 02/SIS/97/2.5-2.85
PROJECT ID: CARRICK

SCALE: 1" = 10' Horiz.
1" = 10' Vert.

A1
CROSS SECTIONS
SHEET 8 OF 29

FOR EARTHWORK DEVELOPMENT ONLY

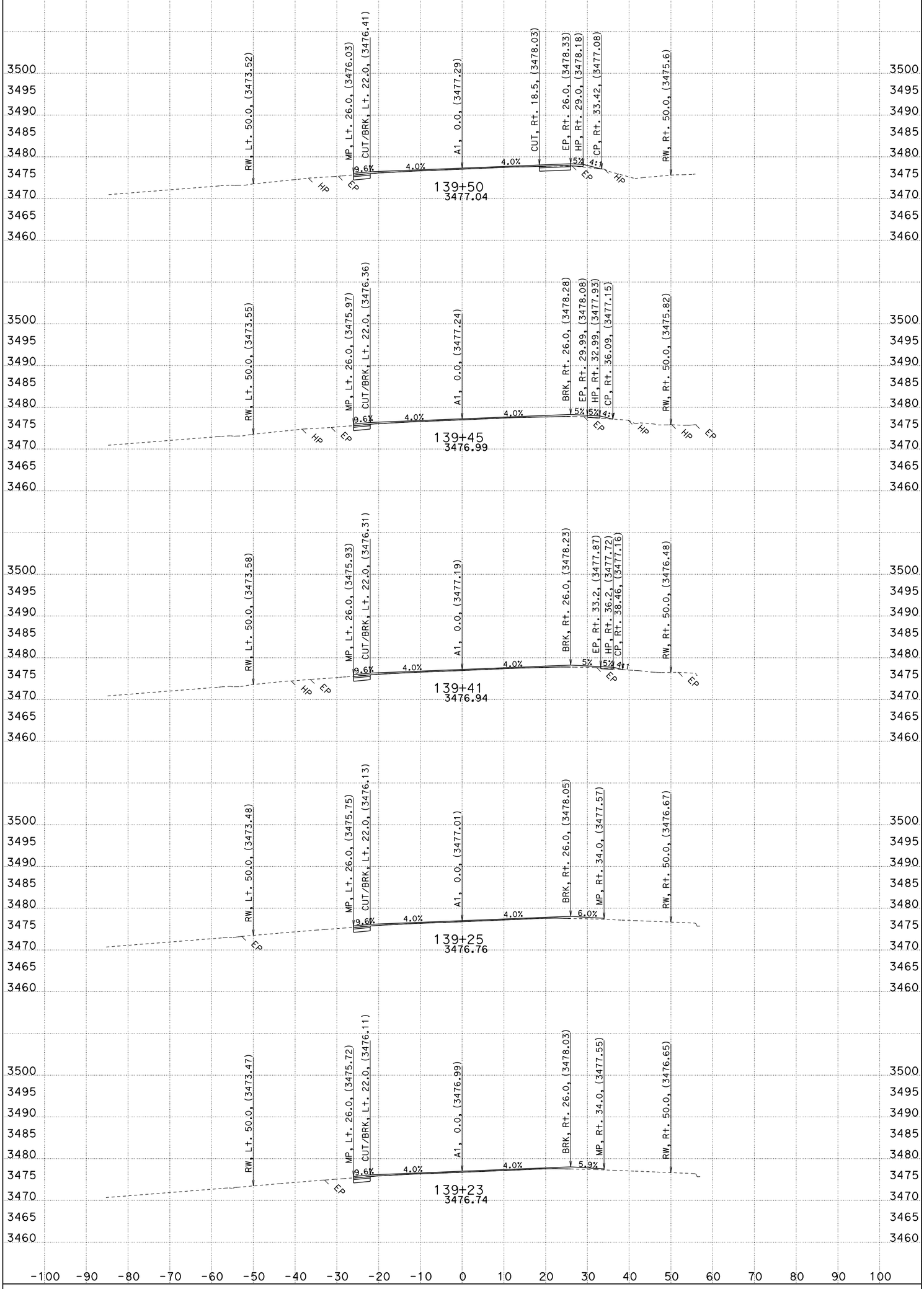

CONTRACT: 0E4404
CREATED BY: G.SEIBERT
DATE: 4/24/2012

All Dimensions are US Survey Feet

DIST/CO/RTE/PM: 02/SIS/97/2.5-2.85
PROJECT ID: CARRICK

SCALE: 1" = 10' Horiz.
1" = 10' Vert.

A1
CROSS SECTIONS
SHEET 9 OF 29

FOR EARTHWORK DEVELOPMENT ONLY



All Dimensions are US Survey Feet

CONTRACT: 0E4404
CREATED BY: G.SEIBERT
DATE: 4/24/2012

DIST/CO/RTE/PM: 02/SIS/97/2.5-2.85
PROJECT ID: CARRICK

SCALE: 1" = 10' Horiz.
1" = 10' Vert.

A1
CROSS SECTIONS
SHEET 10 OF 29

FOR EARTHWORK DEVELOPMENT ONLY

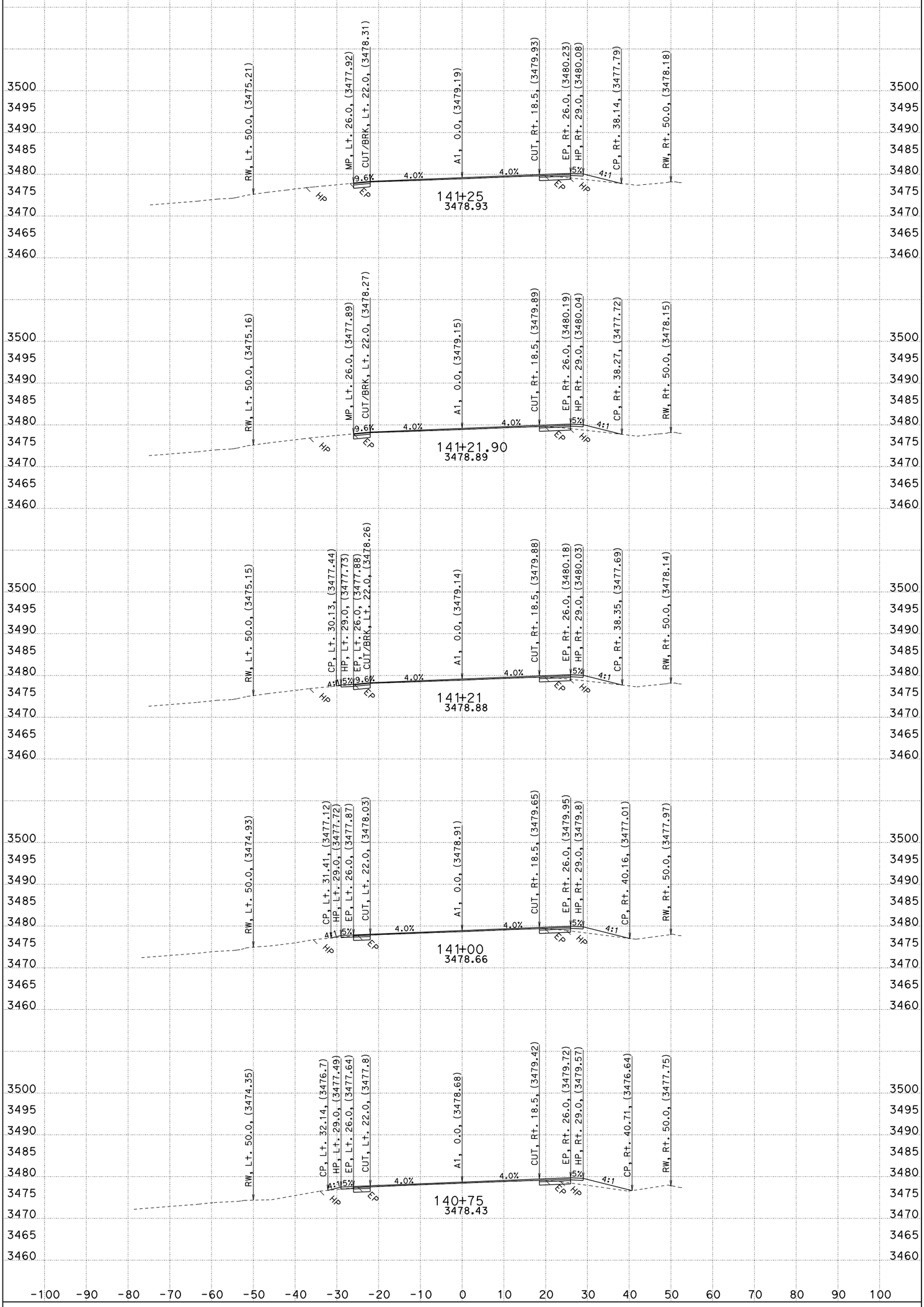

All Dimensions are US Survey Feet

CONTRACT: 0E4404
CREATED BY: G.SEIBERT
DATE: 4/24/2012

DIST/CO/RTE/PM: 02/SIS/97/2.5-2.85
PROJECT ID: CARRICK

SCALE: 1" = 10' Horiz.
1" = 10' Vert.

A1
CROSS SECTIONS
SHEET 11 OF 29

FOR EARTHWORK DEVELOPMENT ONLY



CONTRACT: 0E4404
CREATED BY: G.SEIBERT
DATE: 4/24/2012

All Dimensions are US Survey Feet

DIST/CO/RTE/PM: 02/SIS/97/2.5-2.85
PROJECT ID: CARRICK

SCALE: 1" = 10' Horiz.
1" = 10' Vert.

A1
CROSS SECTIONS
SHEET 12 OF 29

FOR EARTHWORK DEVELOPMENT ONLY



CONTRACT: 0E4404
CREATED BY: G.SEIBERT
DATE: 4/24/2012

All Dimensions are US Survey Feet

DIST/CO/RTE/PM: 02/SIS/97/2.5-2.85
PROJECT ID: CARRICK

SCALE: 1" = 10' Horiz.
1" = 10' Vert.

A1
CROSS SECTIONS
SHEET 13 OF 29

FOR EARTHWORK DEVELOPMENT ONLY

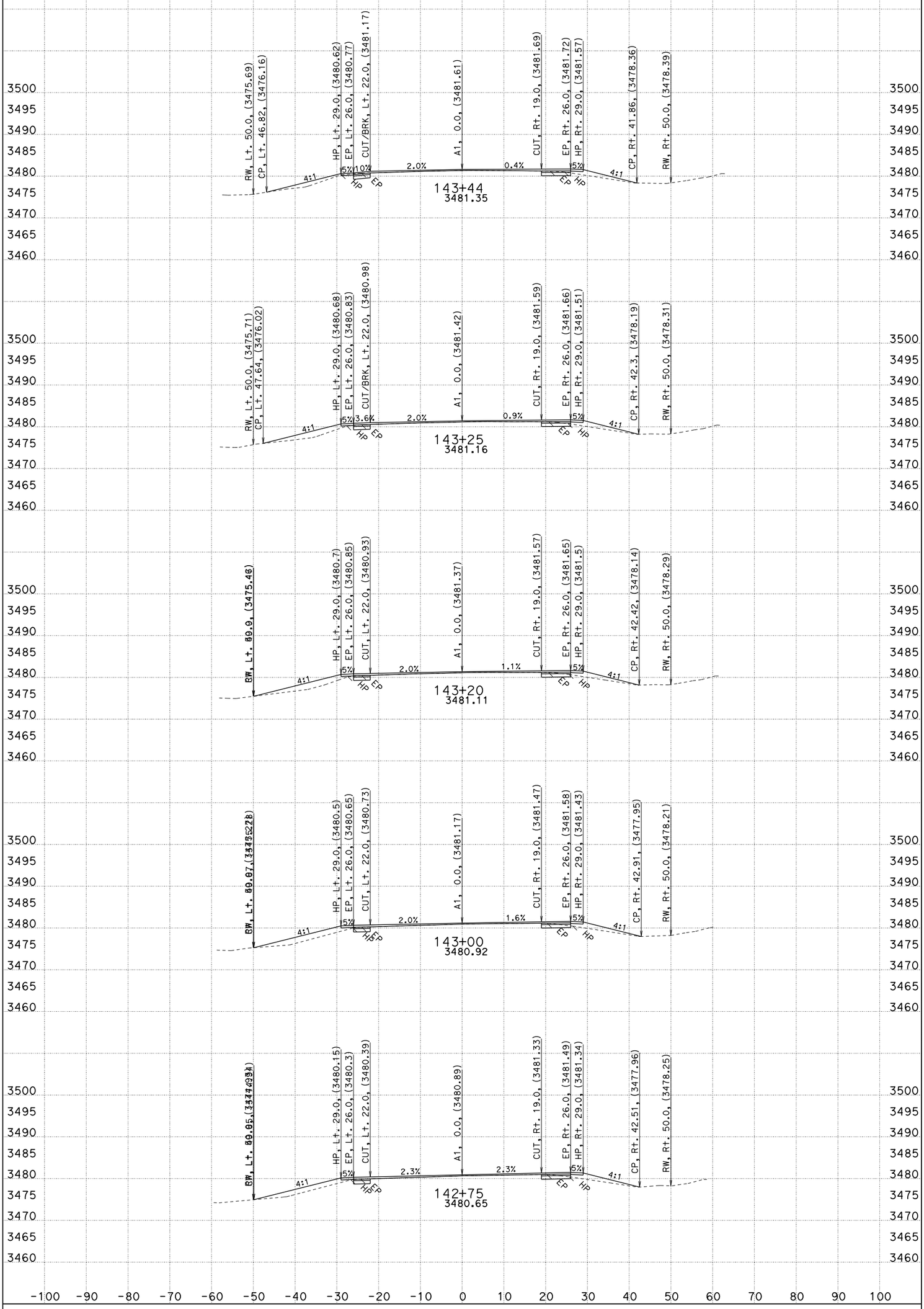

CONTRACT: 0E4404
CREATED BY: G.SEIBERT
DATE: 4/24/2012

All Dimensions are US Survey Feet

DIST/CO/RTE/PM: 02/SIS/97/2.5-2.85
PROJECT ID: CARRICK

SCALE: 1" = 10' Horiz.
1" = 10' Vert.

A1
CROSS SECTIONS
SHEET 14 OF 29

FOR EARTHWORK DEVELOPMENT ONLY

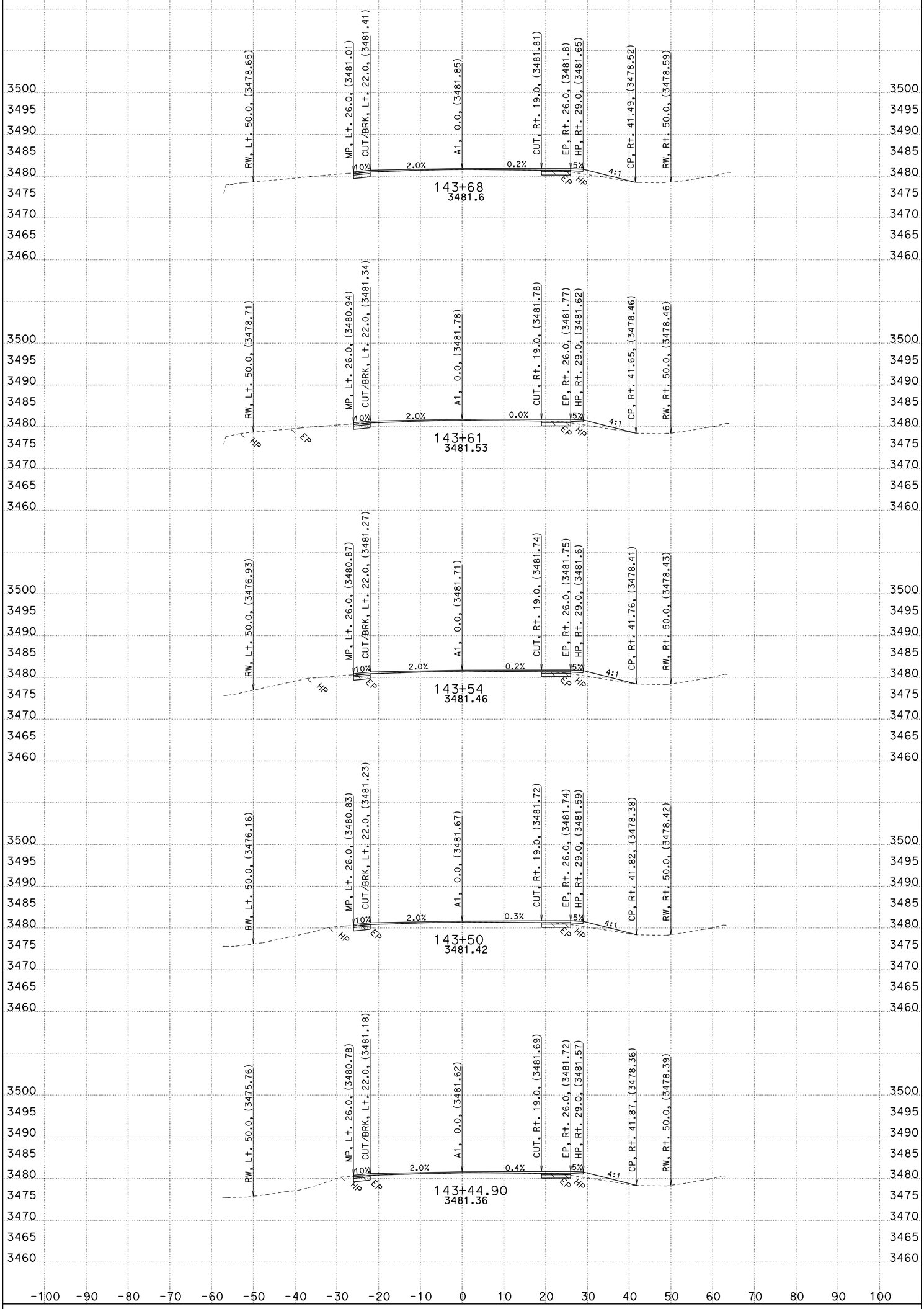

CONTRACT: 0E4404
CREATED BY: G.SEIBERT
DATE: 4/24/2012

All Dimensions are US Survey Feet

DIST/CO/RTE/PM: 02/SIS/97/2.5-2.85
PROJECT ID: CARRICK

SCALE: 1" = 10' Horiz.
1" = 10' Vert.

A1
CROSS SECTIONS
SHEET 15 OF 29

FOR EARTHWORK DEVELOPMENT ONLY

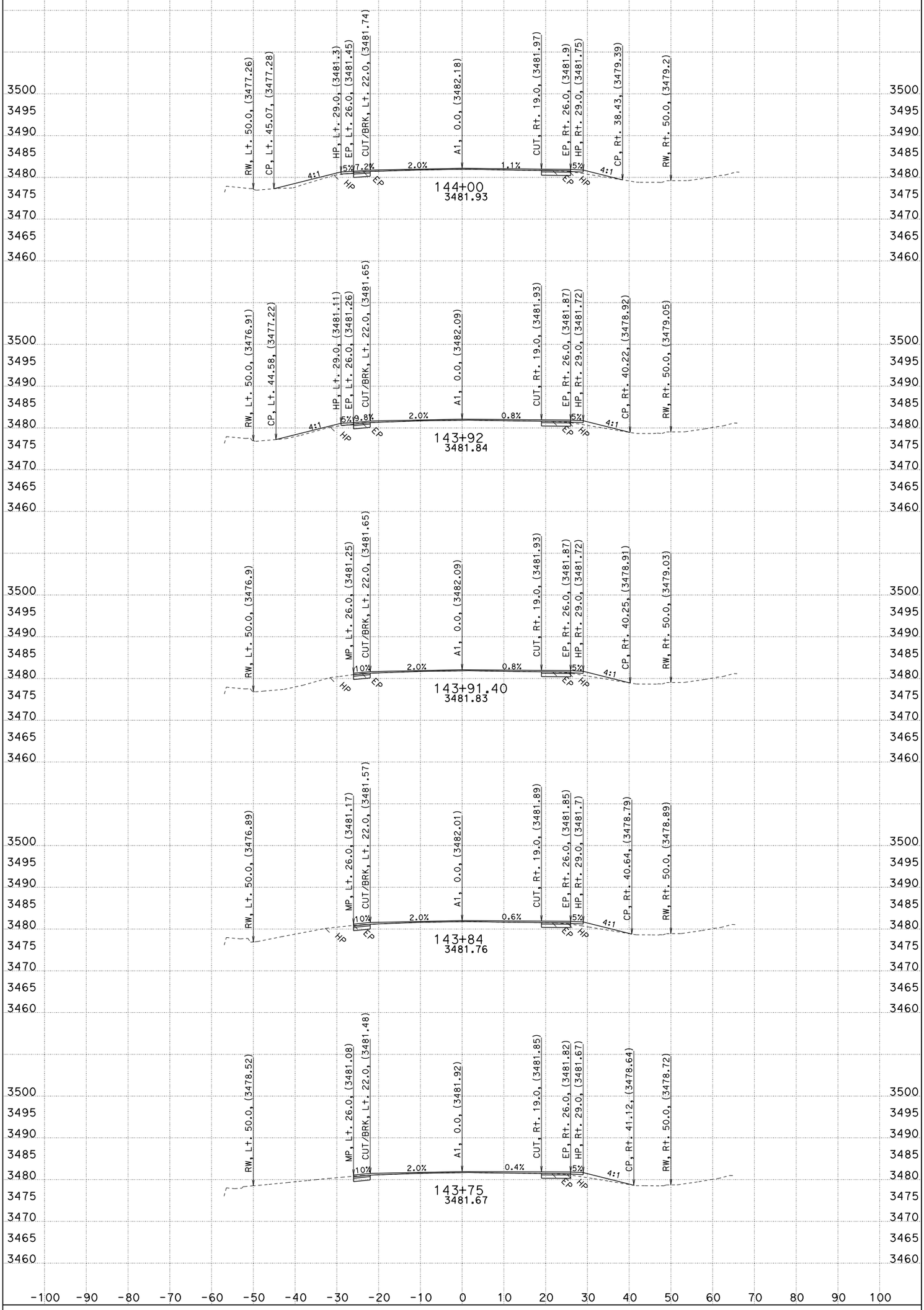

CONTRACT: 0E4404
CREATED BY: G.SEIBERT
DATE: 4/24/2012

All Dimensions are US Survey Feet

DIST/CO/RTE/PM: 02/SIS/97/2.5-2.85
PROJECT ID: CARRICK

SCALE: 1" = 10' Horiz.
1" = 10' Vert.

A1
CROSS SECTIONS
SHEET 16 OF 29

FOR EARTHWORK DEVELOPMENT ONLY



All Dimensions are US Survey Feet

CONTRACT: 0E4404
CREATED BY: G.SEIBERT
DATE: 4/24/2012

DIST/CO/RTE/PM: 02/SIS/97/2.5-2.85
PROJECT ID: CARRICK

SCALE: 1" = 10' Horiz.
1" = 10' Vert.

A1
CROSS SECTIONS
SHEET 17 OF 29

FOR EARTHWORK DEVELOPMENT ONLY



All Dimensions are US Survey Feet

CONTRACT: 0E4404
CREATED BY: G.SEIBERT
DATE: 4/24/2012

DIST/CO/RTE/PM: 02/SIS/97/2.5-2.85
PROJECT ID: CARRICK

SCALE: 1" = 10' Horiz.
1" = 10' Vert.

A1
CROSS SECTIONS
SHEET 18 OF 29

FOR EARTHWORK DEVELOPMENT ONLY

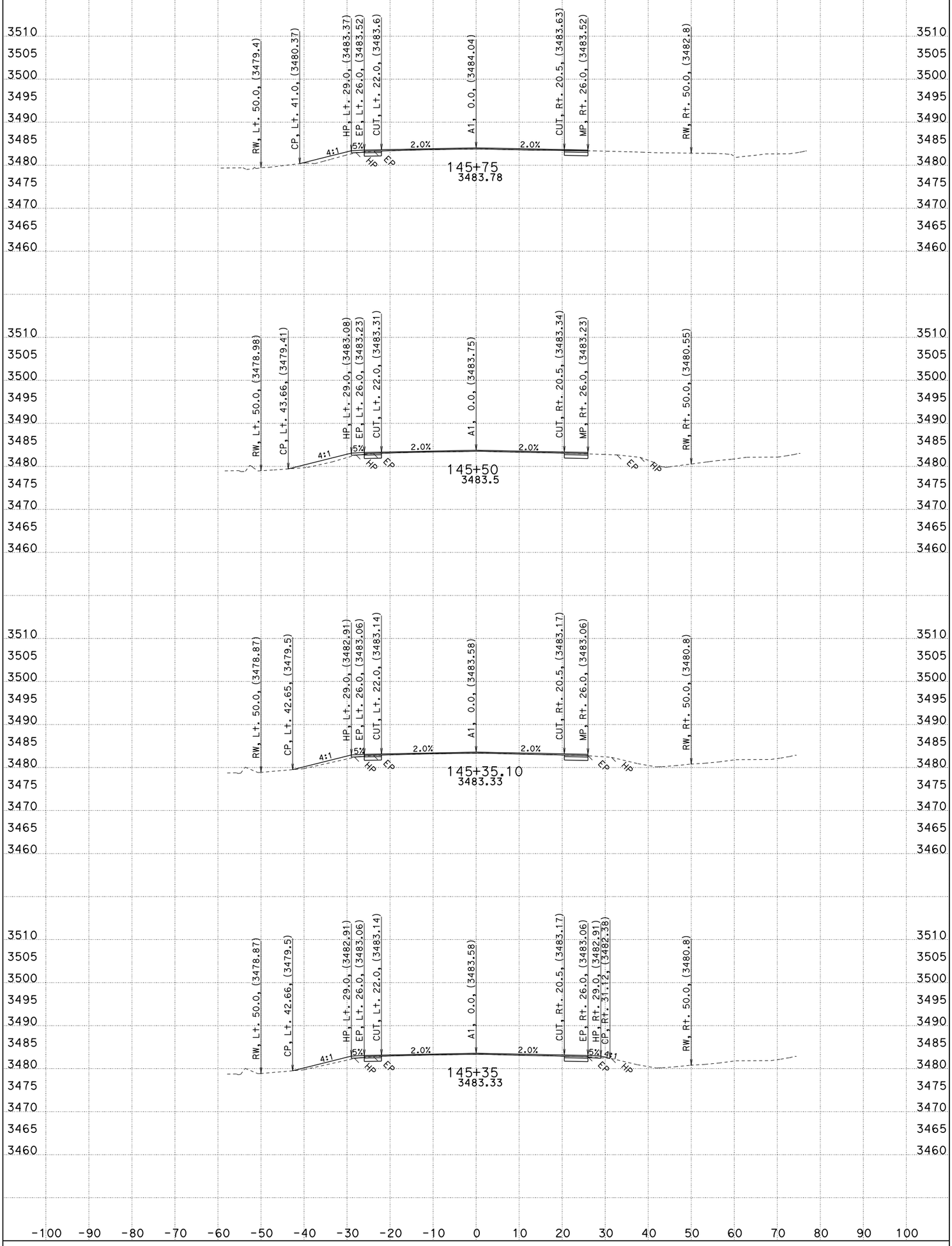

All Dimensions are US Survey Feet

CONTRACT: 0E4404
CREATED BY: G.SEIBERT
DATE: 4/24/2012

DIST/CO/RTE/PM: 02/SIS/97/2.5-2.85
PROJECT ID: CARRICK

SCALE: 1" = 10' Horiz.
1" = 10' Vert.

A1
CROSS SECTIONS
SHEET 19 OF 29

FOR EARTHWORK DEVELOPMENT ONLY

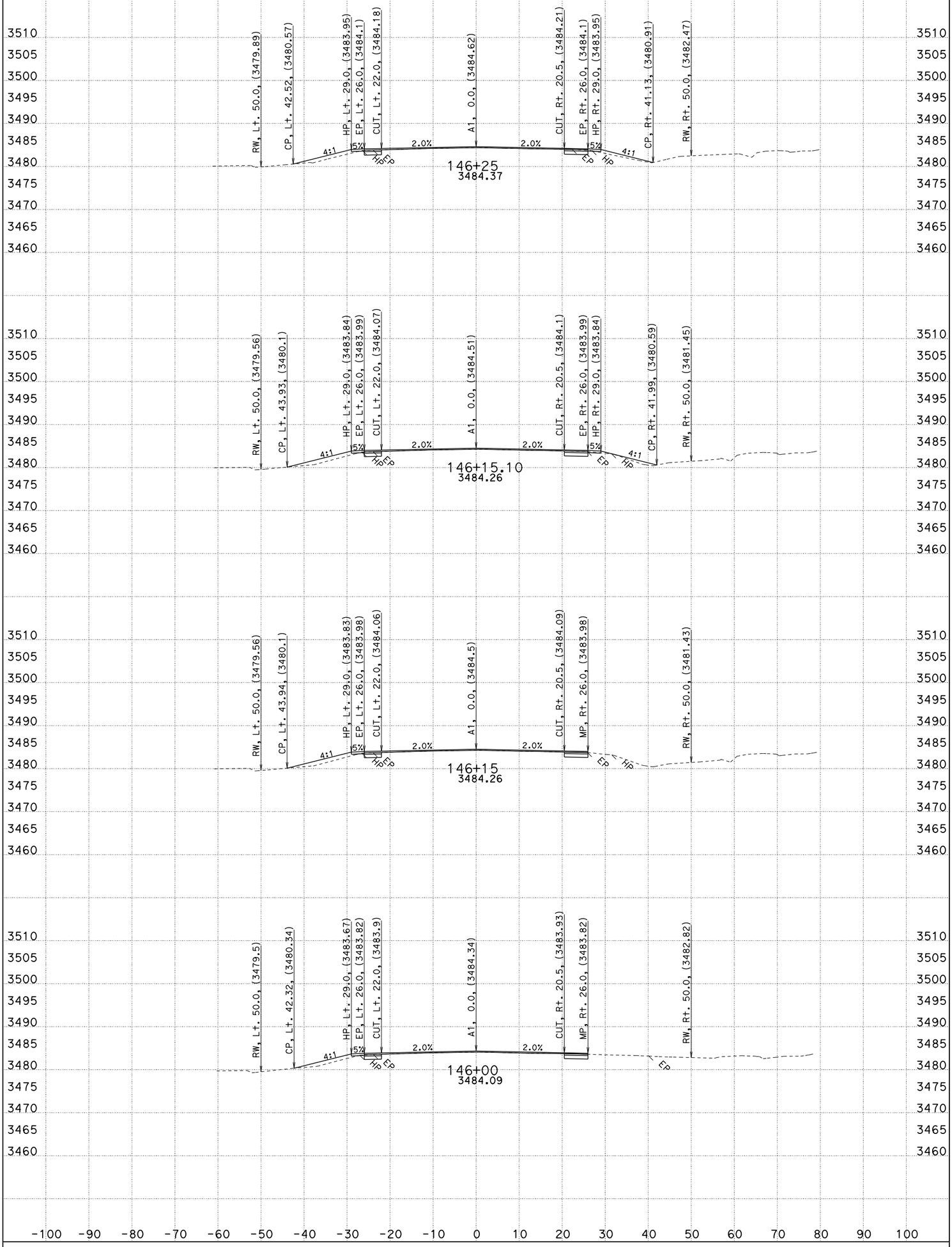

CONTRACT: 0E4404
CREATED BY: G.SEIBERT
DATE: 4/24/2012

All Dimensions are US Survey Feet

DIST/CO/RTE/PM: 02/SIS/97/2.5-2.85
PROJECT ID: CARRICK

SCALE: 1" = 10' Horiz.
1" = 10' Vert.

A1
CROSS SECTIONS
SHEET 20 OF 29

FOR EARTHWORK DEVELOPMENT ONLY



CONTRACT: 0E4404
CREATED BY: G.SEIBERT
DATE: 4/24/2012

All Dimensions are US Survey Feet

DIST/CO/RTE/PM: 02/SIS/97/2.5-2.85
PROJECT ID: CARRICK

SCALE: 1" = 10' Horiz.
1" = 10' Vert.

A1
CROSS SECTIONS
SHEET 21 OF 29

FOR EARTHWORK DEVELOPMENT ONLY



All Dimensions are US Survey Feet

CONTRACT: 0E4404
CREATED BY: G.SEIBERT
DATE: 4/24/2012

DIST/CO/RTE/PM: 02/SIS/97/2.5-2.85
PROJECT ID: CARRICK

SCALE: 1" = 10' Horiz.
1" = 10' Vert.

A1
CROSS SECTIONS
SHEET 22 OF 29

FOR EARTHWORK DEVELOPMENT ONLY



CONTRACT: 0E4404
CREATED BY: G.SEIBERT
DATE: 4/24/2012

All Dimensions are US Survey Feet

DIST/CO/RTE/PM: 02/SIS/97/2.5-2.85
PROJECT ID: CARRICK

SCALE: 1" = 10' Horiz.
1" = 10' Vert.

A1
CROSS SECTIONS
SHEET 23 OF 29

FOR EARTHWORK DEVELOPMENT ONLY



CONTRACT: 0E4404
CREATED BY: G.SEIBERT
DATE: 4/24/2012

All Dimensions are US Survey Feet

DIST/CO/RTE/PM: 02/SIS/97/2.5-2.85
PROJECT ID: CARRICK

SCALE: 1" = 10' Horiz.
1" = 10' Vert.

A1
CROSS SECTIONS

FOR EARTHWORK DEVELOPMENT ONLY



All Dimensions are US Survey Feet

CONTRACT: 0E4404
CREATED BY: G.SEIBERT
DATE: 4/24/2012

DIST/CO/RTE/PM: 02/SIS/97/2.5-2.85
PROJECT ID: CARRICK

SCALE: 1" = 10' Horiz.
1" = 10' Vert.

A1
CROSS SECTIONS
SHEET 25 OF 29

FOR EARTHWORK DEVELOPMENT ONLY

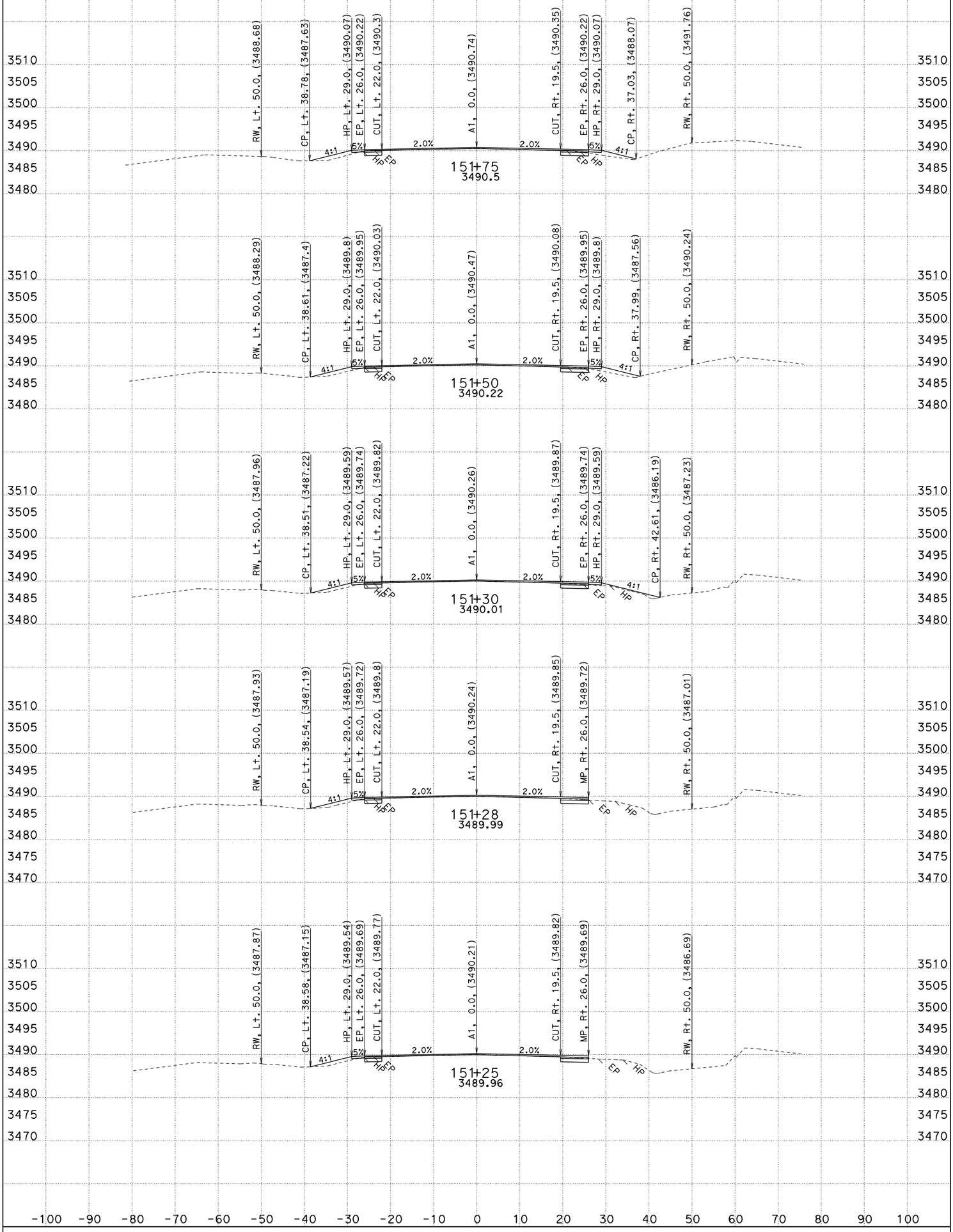

All Dimensions are US Survey Feet

CONTRACT: 0E4404
CREATED BY: G.SEIBERT
DATE: 4/24/2012

DIST/CO/RTE/PM: 02/SIS/97/2.5-2.85
PROJECT ID: CARRICK

SCALE: 1" = 10' Horiz.
1" = 10' Vert.

A1
CROSS SECTIONS
SHEET 26 OF 29

FOR EARTHWORK DEVELOPMENT ONLY



CONTRACT: 0E4404
CREATED BY: G.SEIBERT
DATE: 4/24/2012

All Dimensions are US Survey Feet

DIST/CO/RTE/PM: 02/SIS/97/2.5-2.85
PROJECT ID: CARRICK

SCALE: 1" = 10' Horiz.
1" = 10' Vert.

A1
CROSS SECTIONS
SHEET 27 OF 29

FOR EARTHWORK DEVELOPMENT ONLY

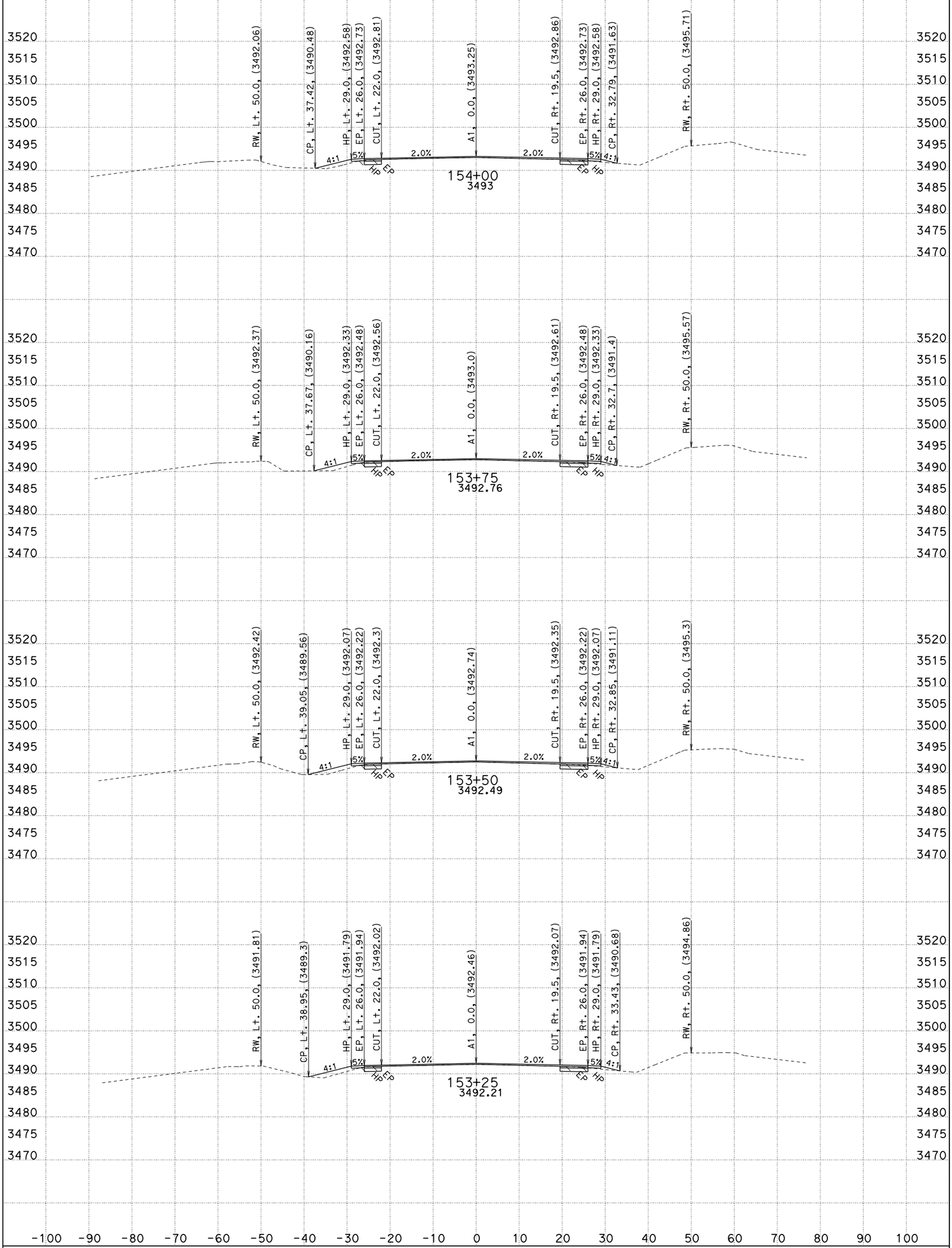

All Dimensions are US Survey Feet

CONTRACT: 0E4404
CREATED BY: G.SEIBERT
DATE: 4/24/2012

DIST/CO/RTE/PM: 02/SIS/97/2.5-2.85
PROJECT ID: CARRICK

SCALE: 1" = 10' Horiz.
1" = 10' Vert.

A1
CROSS SECTIONS
SHEET 28 OF 29

FOR EARTHWORK DEVELOPMENT ONLY

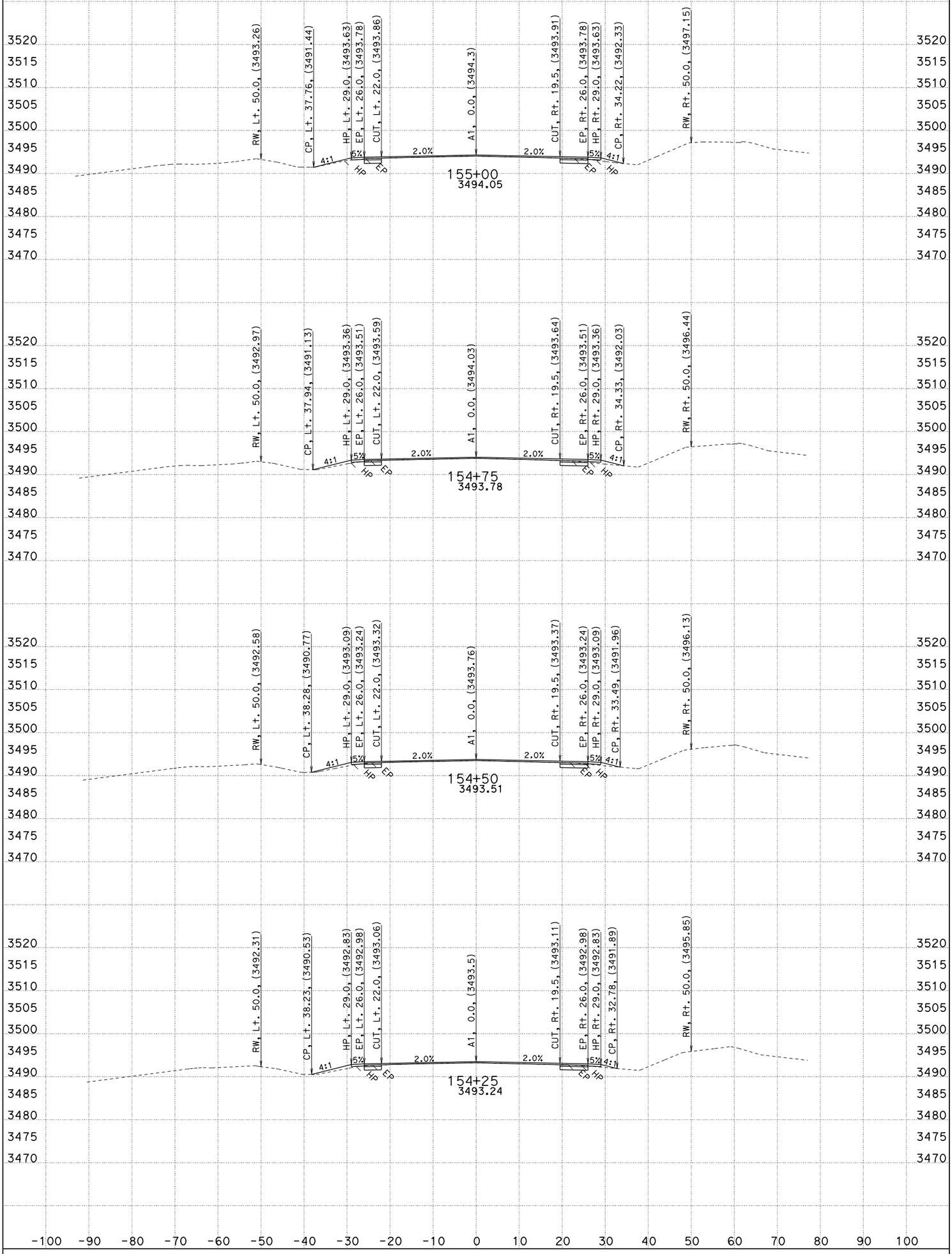

All Dimensions are US Survey Feet

CONTRACT: 0E4404
CREATED BY: G.SEIBERT
DATE: 4/24/2012

DIST/CO/RTE/PM: 02/SIS/97/2.5-2.85
PROJECT ID: CARRICK

SCALE: 1" = 10' Horiz.
1" = 10' Vert.

A1
CROSS SECTIONS
SHEET 29 OF 29