FOR EARTHWORK DEVELOPEMENT ONLY

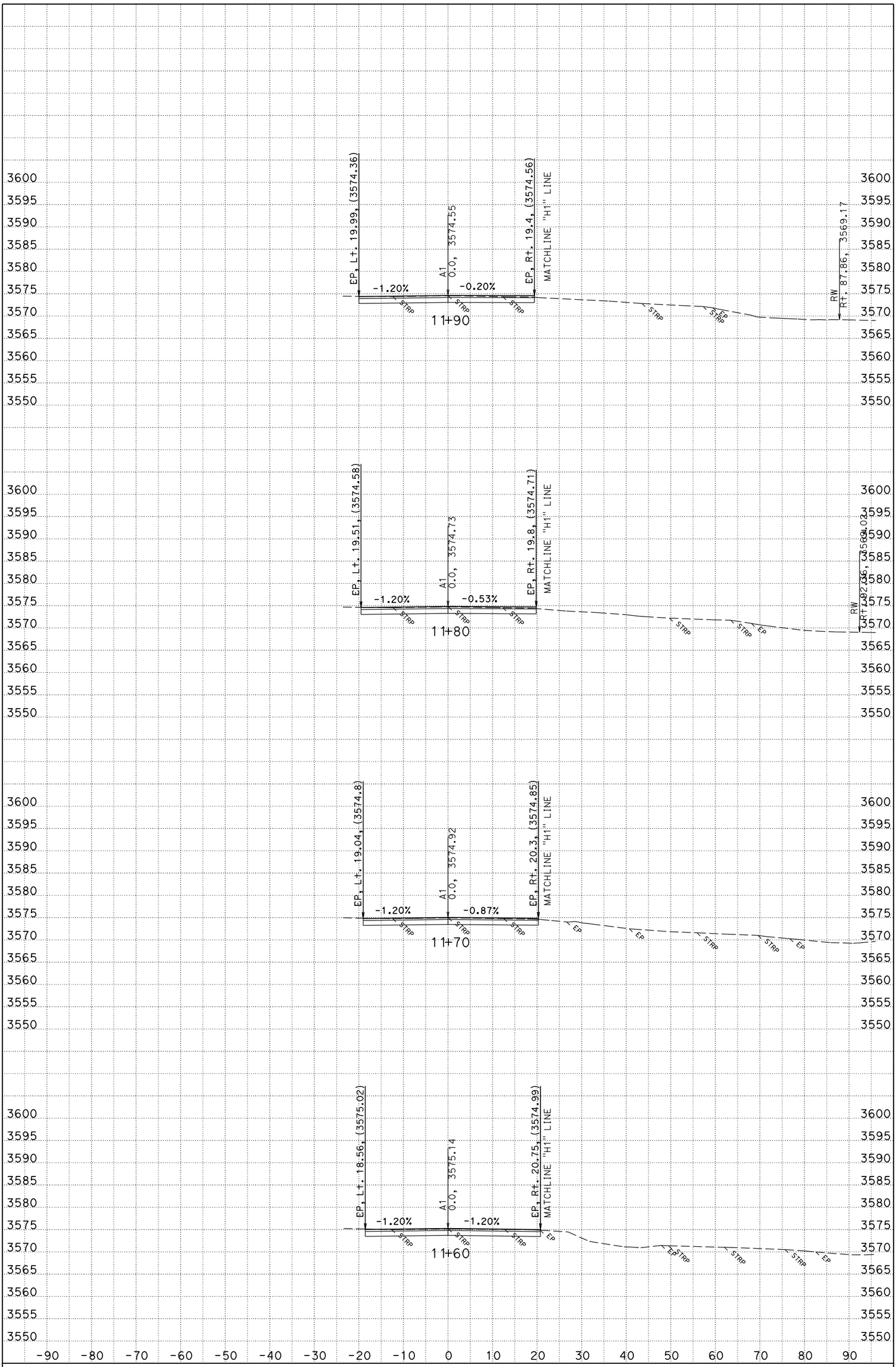

PLOTTED DATE: 10/2/2015
CREATED BY: S124987

CONTRACT: 02-0E24U4
DIST/CO/RTE/PM: 02/PLU/89/PM 20.0-20.6
PROJECT ID: 02 1500 0146

SCALE: 1" = 10' Horiz.
1" = 10' Vert.

A1 (MAINLINE) CROSS SECTIONS

KC Project: 0E240 File: C:\USER_HOME\DesignProjects\greenville\0E240\A1fg1.ear

All Dimensions are US Survey Feet

SHEET 1 OF 50

FOR EARTHWORK DEVELOPEMENT ONLY

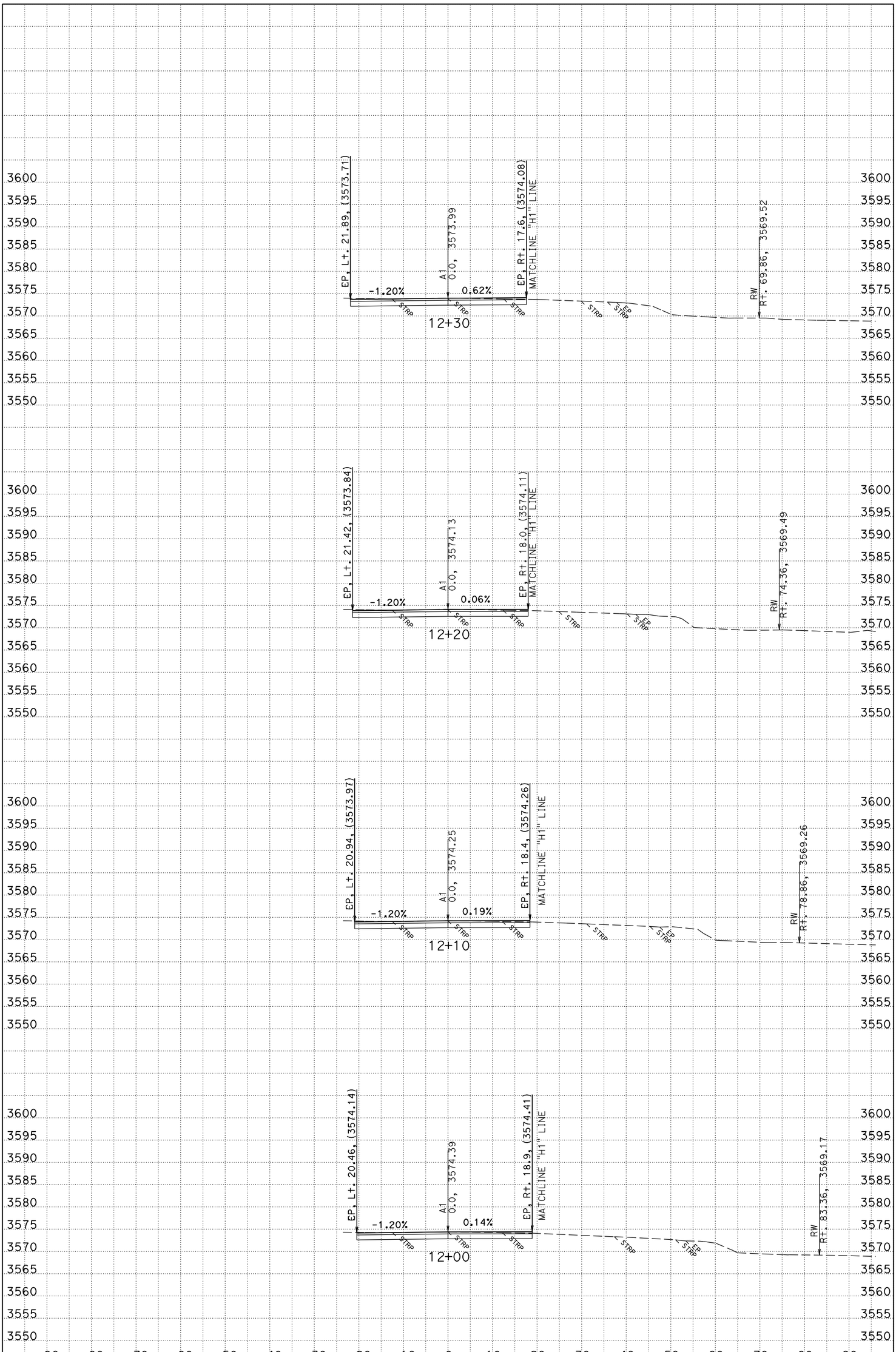

PLOTTED DATE: 10/2/2015
CREATED BY: S124987

CONTRACT: 02-0E24U4
DIST/CO/RTE/PM: 02/PLU/89/PM 20.0-20.6
PROJECT ID: 02 1500 0146

SCALE: 1" = 10' Horiz.
1" = 10' Vert.

A1 (MAINLINE) CROSS SECTIONS

KC Project: 0E240 File: C:\USER_HOME\DesignProjects\greenville\0E240\A1fg1.ear

All Dimensions are US Survey Feet

FOR EARTHWORK DEVELOPEMENT ONLY

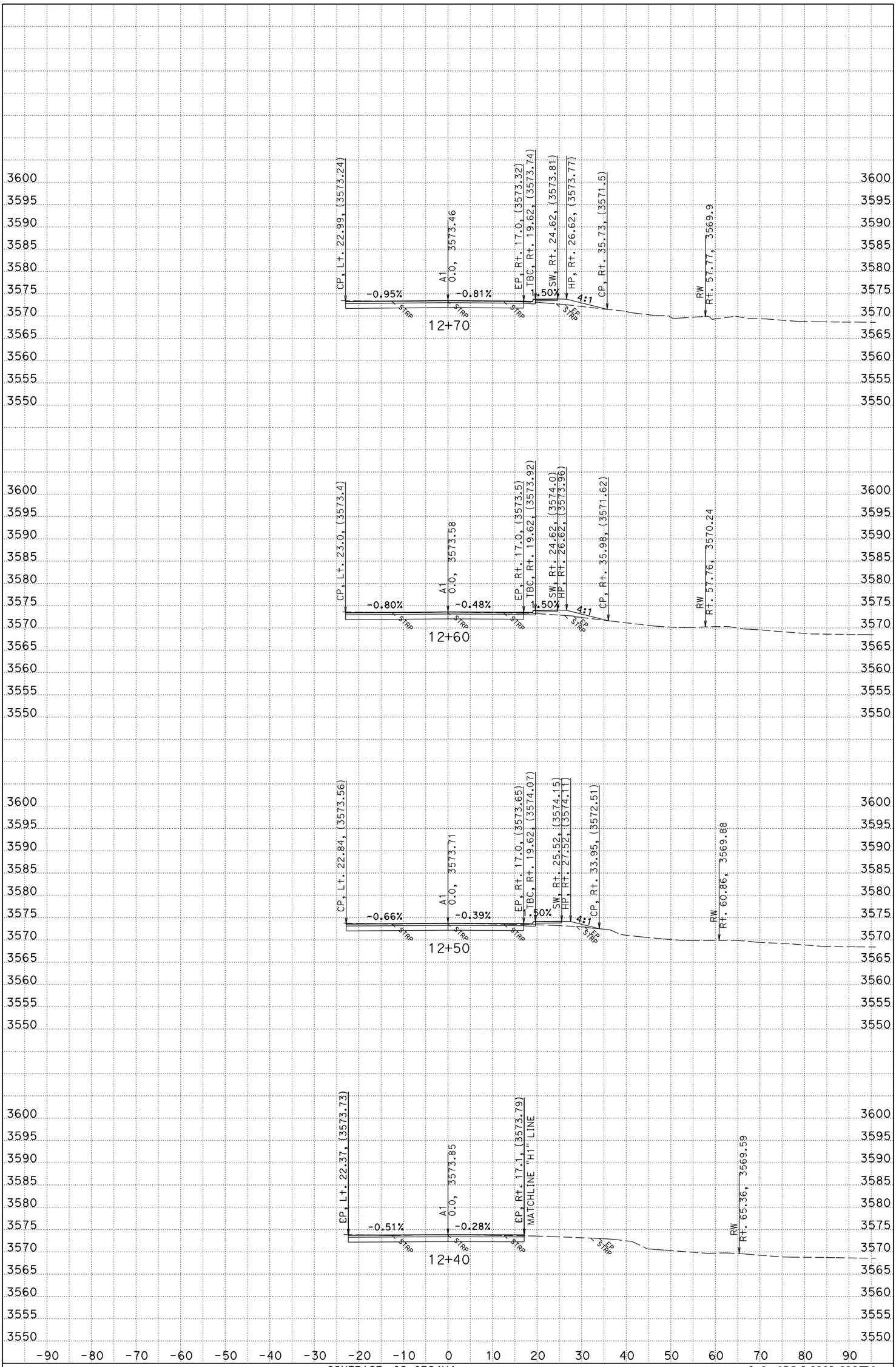

PLOTTED DATE: 10/2/2015
CREATED BY: S124987

CONTRACT: 02-0E24U4
DIST/CO/RTE/PM: 02/PLU/89/PM 20.0-20.6
PROJECT ID: 02 1500 0146

SCALE: 1" = 10' Horiz.
1" = 10' Vert.

A1 (MAINLINE) CROSS SECTIONS

KC Project: 0E240 File: C:\USER_HOME\DesignProjects\greenville\0E240\A1fg1.ear

All Dimensions are US Survey Feet

SHEET 3 OF 50

FOR EARTHWORK DEVELOPEMENT ONLY

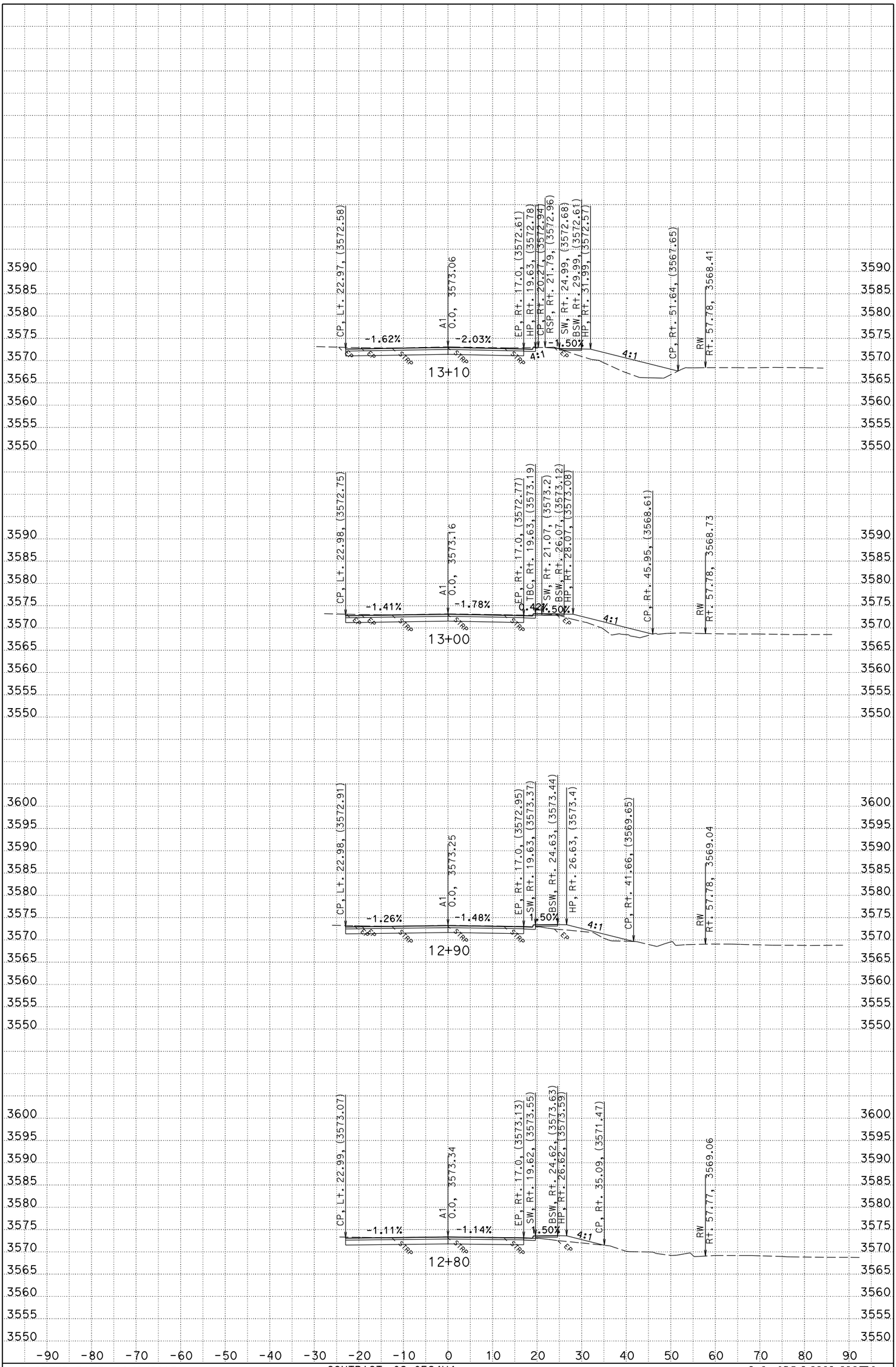

PLOTTED DATE: 10/2/2015
CREATED BY: S124987

CONTRACT: 02-0E24U4
DIST/CO/RTE/PM: 02/PLU/89/PM 20.0-20.6
PROJECT ID: 02 1500 0146

SCALE: 1" = 10' Horiz.
1" = 10' Vert.

A1 (MAINLINE) CROSS SECTIONS

KC Project: 0E240 File: C:\USER_HOME\DesignProjects\greenville\0E240\A1fg1.ear

All Dimensions are US Survey Feet

FOR EARTHWORK DEVELOPEMENT ONLY

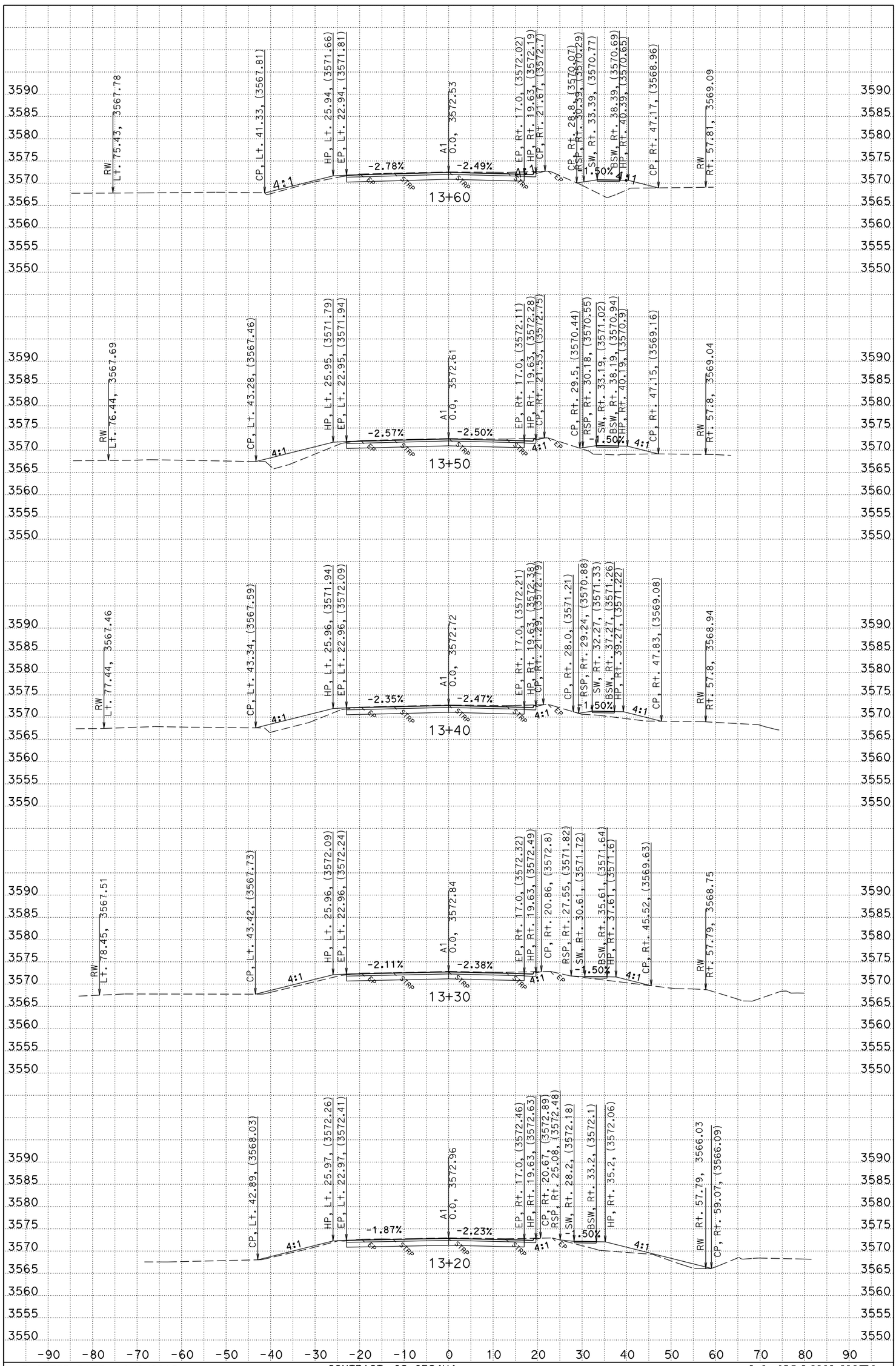

PLOTTED DATE: 10/2/2015
CREATED BY: S124987

CONTRACT: 02-0E24U4
DIST/CO/RTE/PM: 02/PLU/89/PM 20.0-20.6
PROJECT ID: 02 1500 0146

SCALE: 1" = 10' Horiz.
1" = 10' Vert.

A1 (MAINLINE) CROSS SECTIONS

KC Project: 0E240 File: C:\USER_HOME\DesignProjects\greenville\0E240\A1fg1.ear

All Dimensions are US Survey Feet

FOR EARTHWORK DEVELOPEMENT ONLY

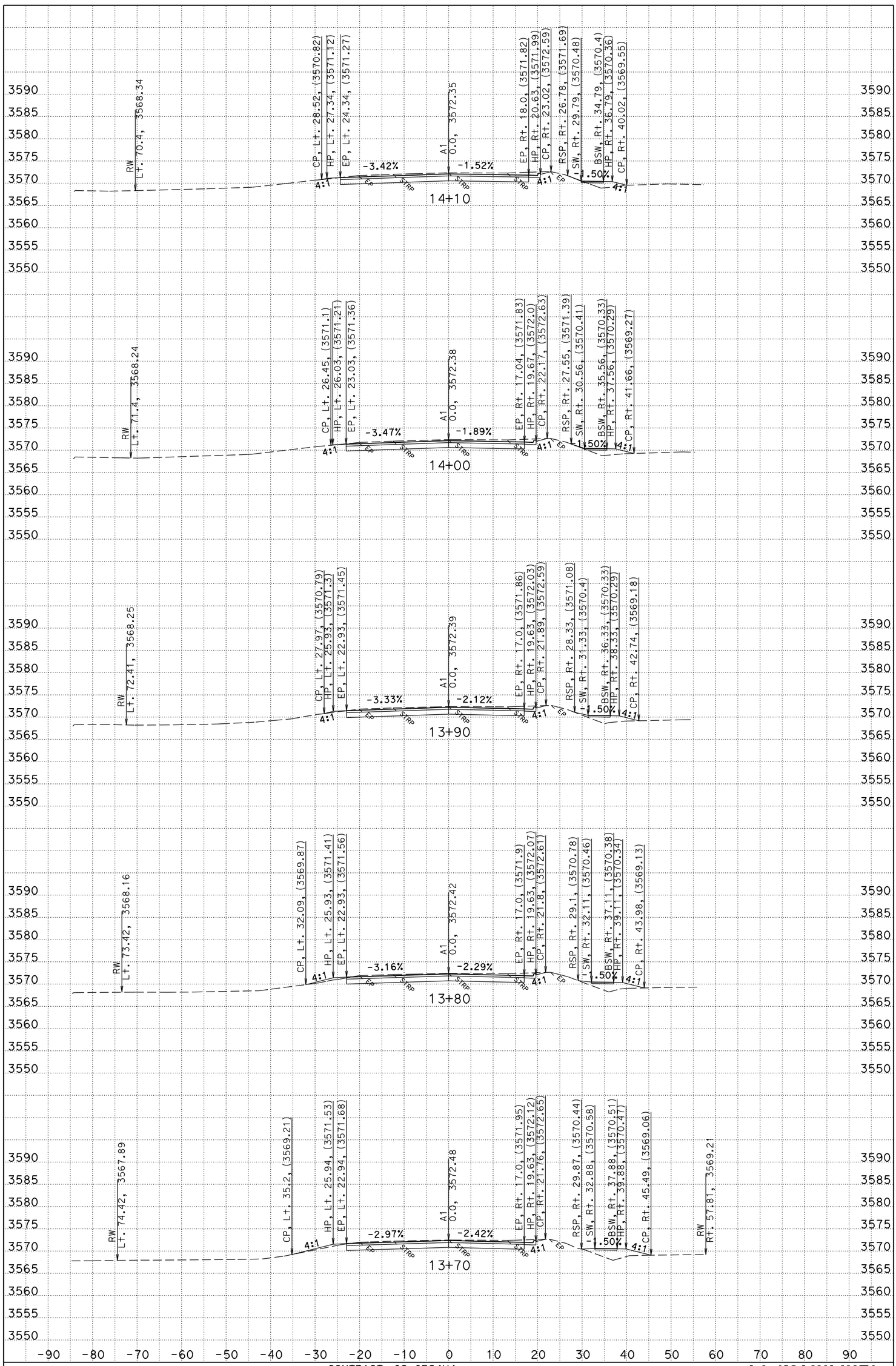

PLOTTED DATE: 10/2/2015
CREATED BY: S124987

CONTRACT: 02-0E24U4
DIST/CO/RTE/PM: 02/PLU/89/PM 20.0-20.6
PROJECT ID: 02 1500 0146

SCALE: 1" = 10' Horiz.
1" = 10' Vert.

A1 (MAINLINE) CROSS SECTIONS

KC Project: 0E240 File: C:\USER_HOME\DesignProjects\greenville\0E240\A1fg1.ear

All Dimensions are US Survey Feet

FOR EARTHWORK DEVELOPEMENT ONLY

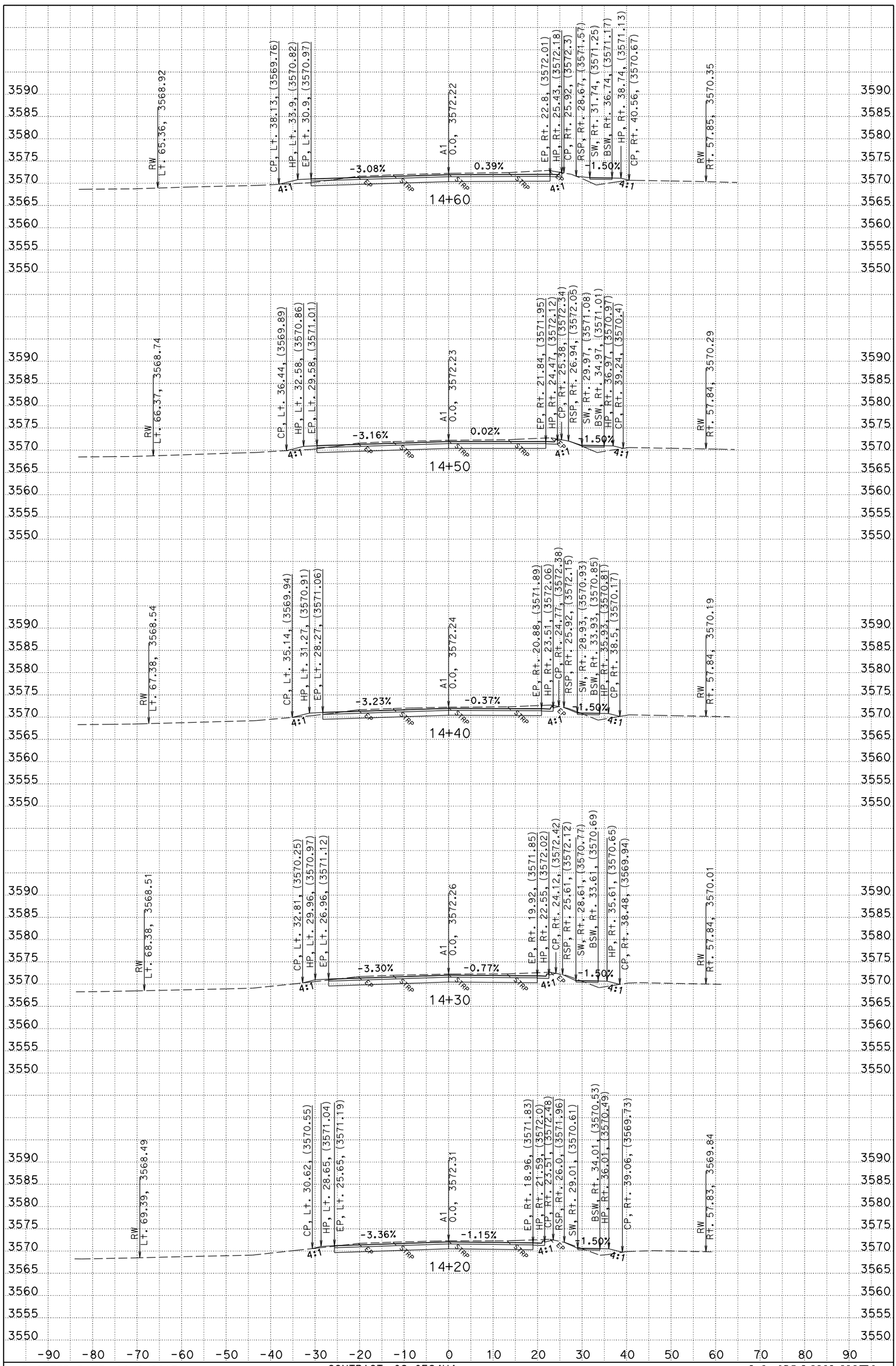

PLOTTED DATE: 10/2/2015
CREATED BY: S124987

CONTRACT: 02-0E24U4
DIST/CO/RTE/PM: 02/PLU/89/PM 20.0-20.6
PROJECT ID: 02 1500 0146

SCALE: 1" = 10' Horiz.
1" = 10' Vert.

A1 (MAINLINE) CROSS SECTIONS

KC Project: 0E240 File: C:\USER_HOME\DesignProjects\greenville\0E240\A1fg1.ear

All Dimensions are US Survey Feet

FOR EARTHWORK DEVELOPEMENT ONLY

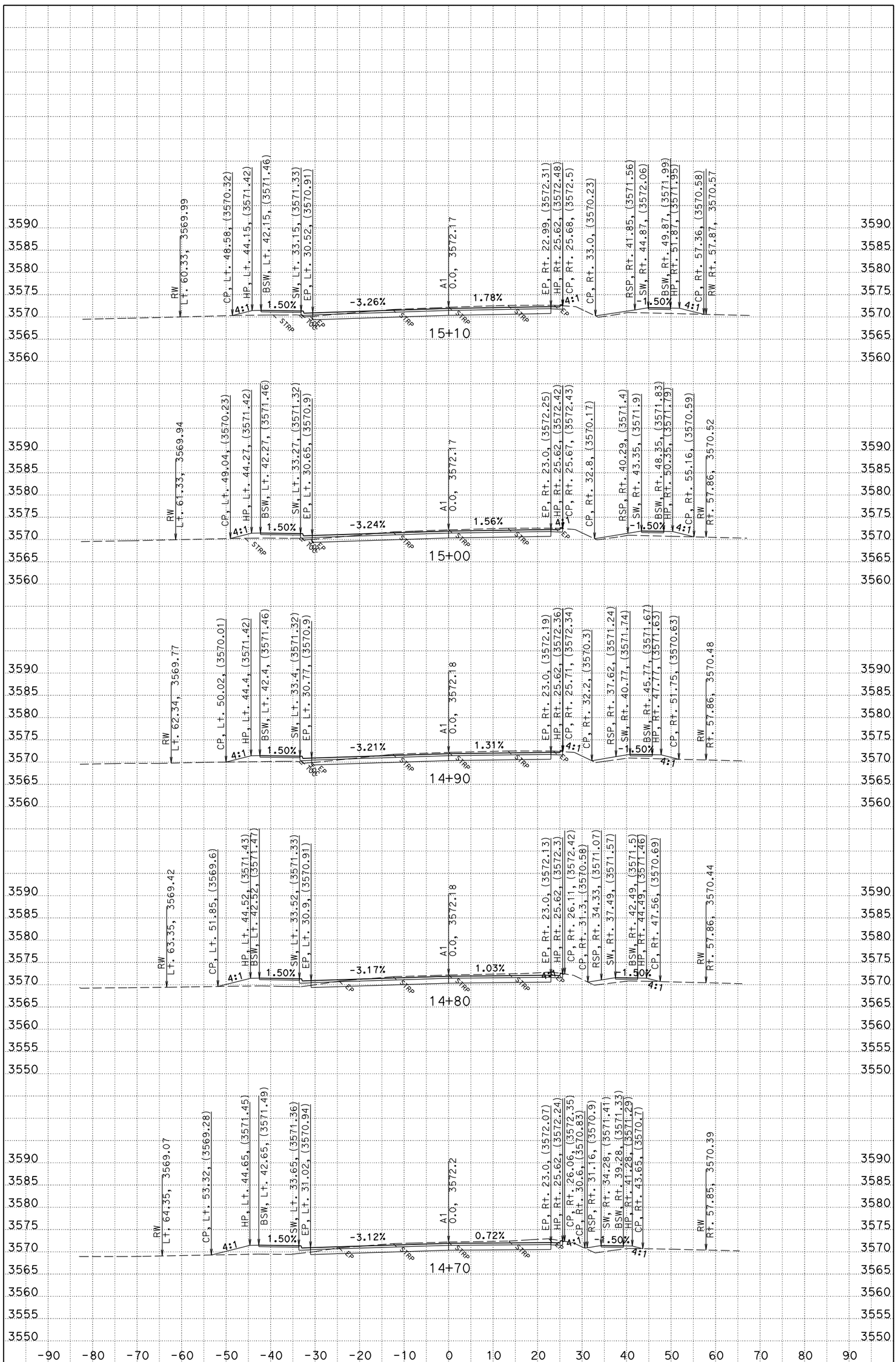

PLOTTED DATE: 10/2/2015
CREATED BY: S124987

CONTRACT: 02-0E24U4
DIST/CO/RTE/PM: 02/PLU/89/PM 20.0-20.6
PROJECT ID: 02 1500 0146

SCALE: 1" = 10' Horiz.
1" = 10' Vert.

A1 (MAINLINE) CROSS SECTIONS

KC Project: 0E240 File: C:\USER_HOME\DesignProjects\greenville\0E240\A1fg1.ear

All Dimensions are US Survey Feet

FOR EARTHWORK DEVELOPEMENT ONLY

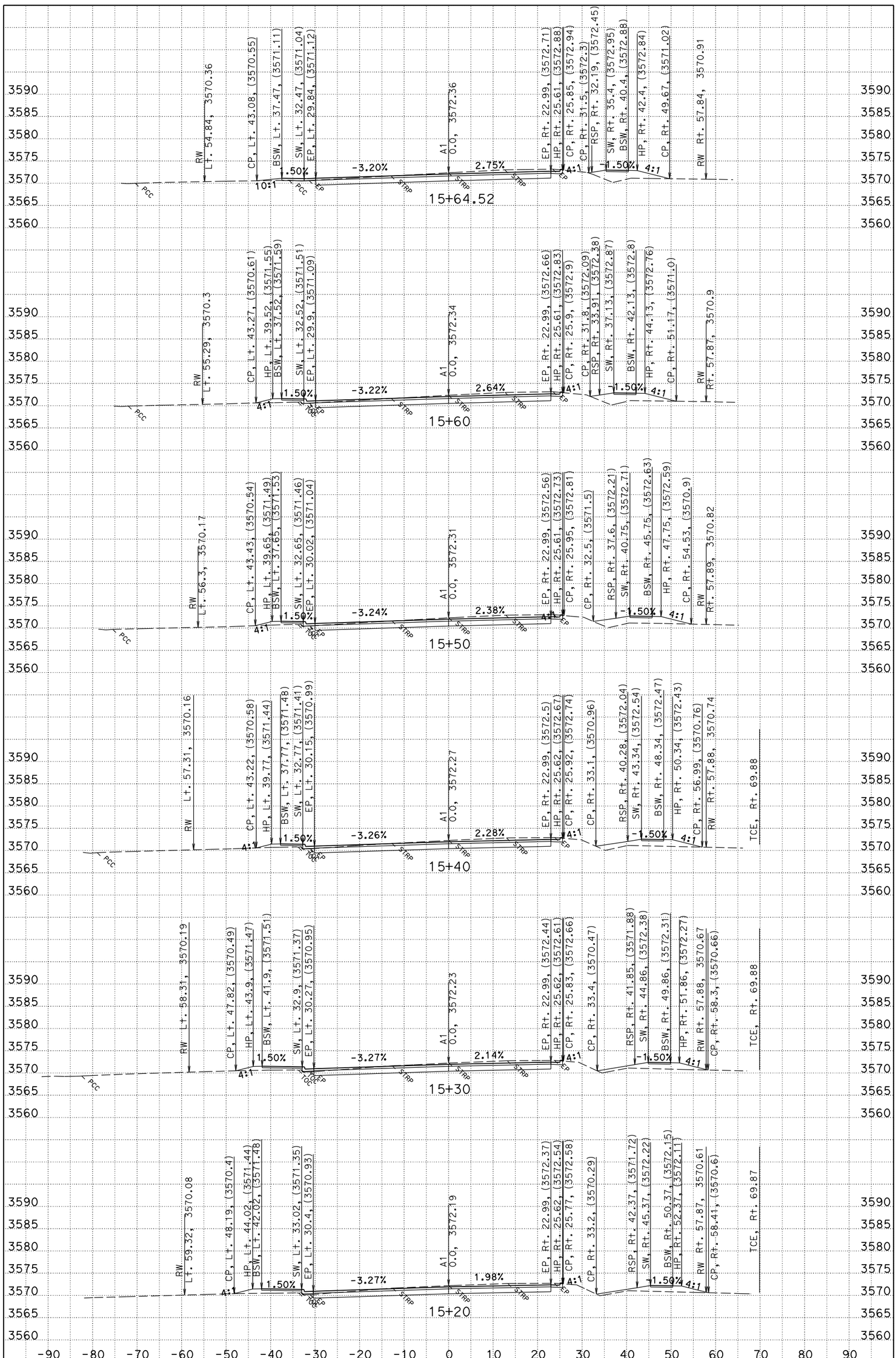

PLOTTED DATE: 10/2/2015
CREATED BY: S124987

CONTRACT: 02-0E24U4
DIST/CO/RTE/PM: 02/PLU/89/PM 20.0-20.6
PROJECT ID: 02 1500 0146

SCALE: 1" = 10' Horiz.
1" = 10' Vert.

A1 (MAINLINE) CROSS SECTIONS

KC Project: 0E240 File: C:\USER_HOME\DesignProjects\greenville\0E240\A1fg1.ear

All Dimensions are US Survey Feet

FOR EARTHWORK DEVELOPEMENT ONLY

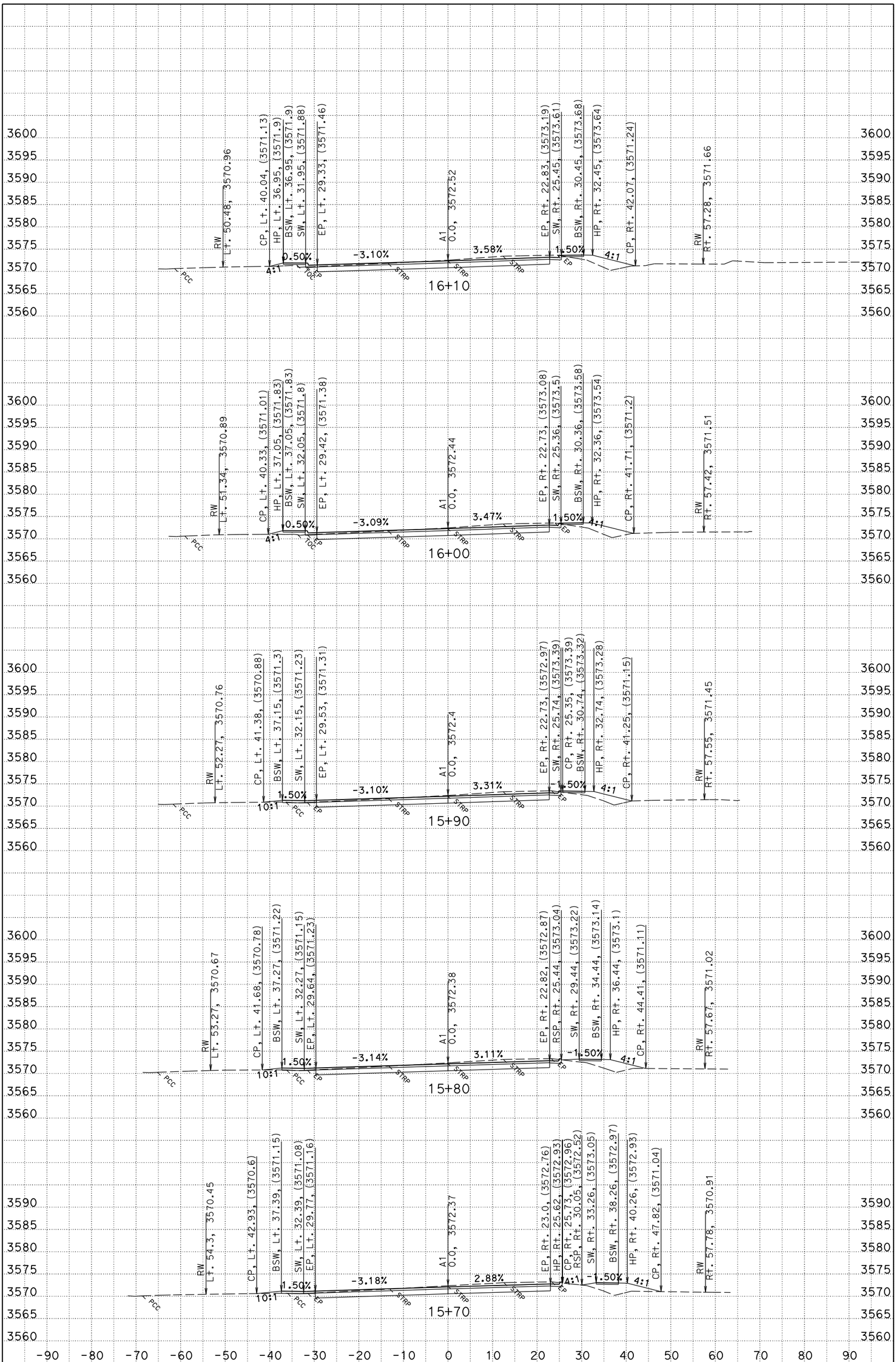

PLOTTED DATE: 10/2/2015
CREATED BY: S124987

CONTRACT: 02-0E24U4
DIST/CO/RTE/PM: 02/PLU/89/PM 20.0-20.6
PROJECT ID: 02 1500 0146

SCALE: 1" = 10' Horiz.
1" = 10' Vert.

A1 (MAINLINE) CROSS SECTIONS

KC Project: 0E240 File: C:\USER_HOME\DesignProjects\greenville\0E240\A1fg1.ear

All Dimensions are US Survey Feet

FOR EARTHWORK DEVELOPEMENT ONLY

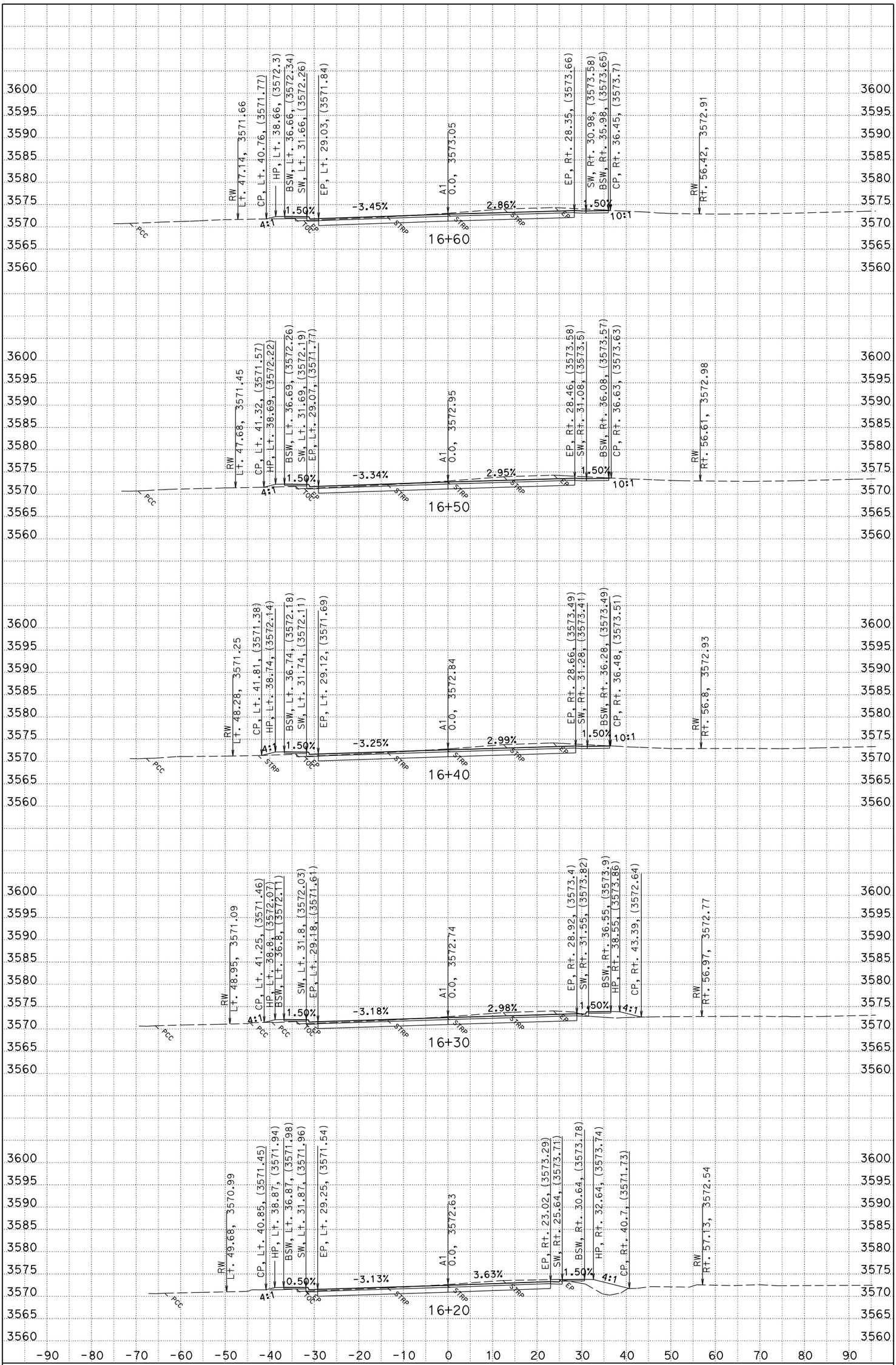

PLOTTED DATE: 10/2/2015
CREATED BY: S124987

CONTRACT: 02-0E24U4
DIST/CO/RTE/PM: 02/PLU/89/PM 20.0-20.6
PROJECT ID: 02 1500 0146

SCALE: 1" = 10' Horiz.
1" = 10' Vert.

A1 (MAINLINE) CROSS SECTIONS

KC Project: 0E240 File: C:\USER_HOME\DesignProjects\greenville\0E240\A1fg1.ear

All Dimensions are US Survey Feet

FOR EARTHWORK DEVELOPEMENT ONLY

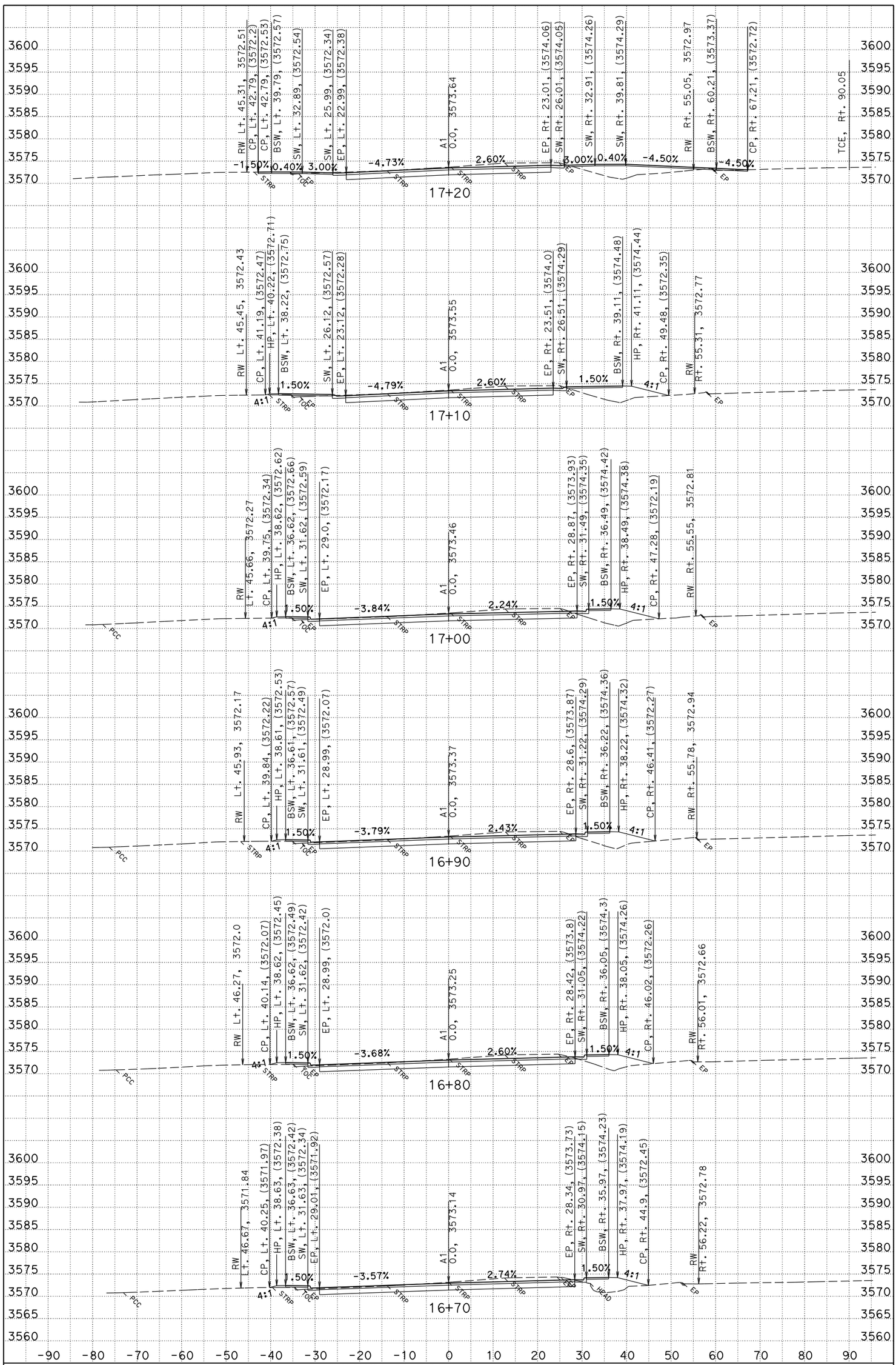

PLOTTED DATE: 10/2/2015
CREATED BY: S124987

CONTRACT: 02-0E24U4
DIST/CO/RTE/PM: 02/PLU/89/PM 20.0-20.6
PROJECT ID: 02 1500 0146

SCALE: 1" = 10' Horiz.
1" = 10' Vert.

A1 (MAINLINE) CROSS SECTIONS

KC Project: 0E240 File: C:\USER_HOME\DesignProjects\greenville\0E240\A1fg1.ear

All Dimensions are US Survey Feet

FOR EARTHWORK DEVELOPEMENT ONLY

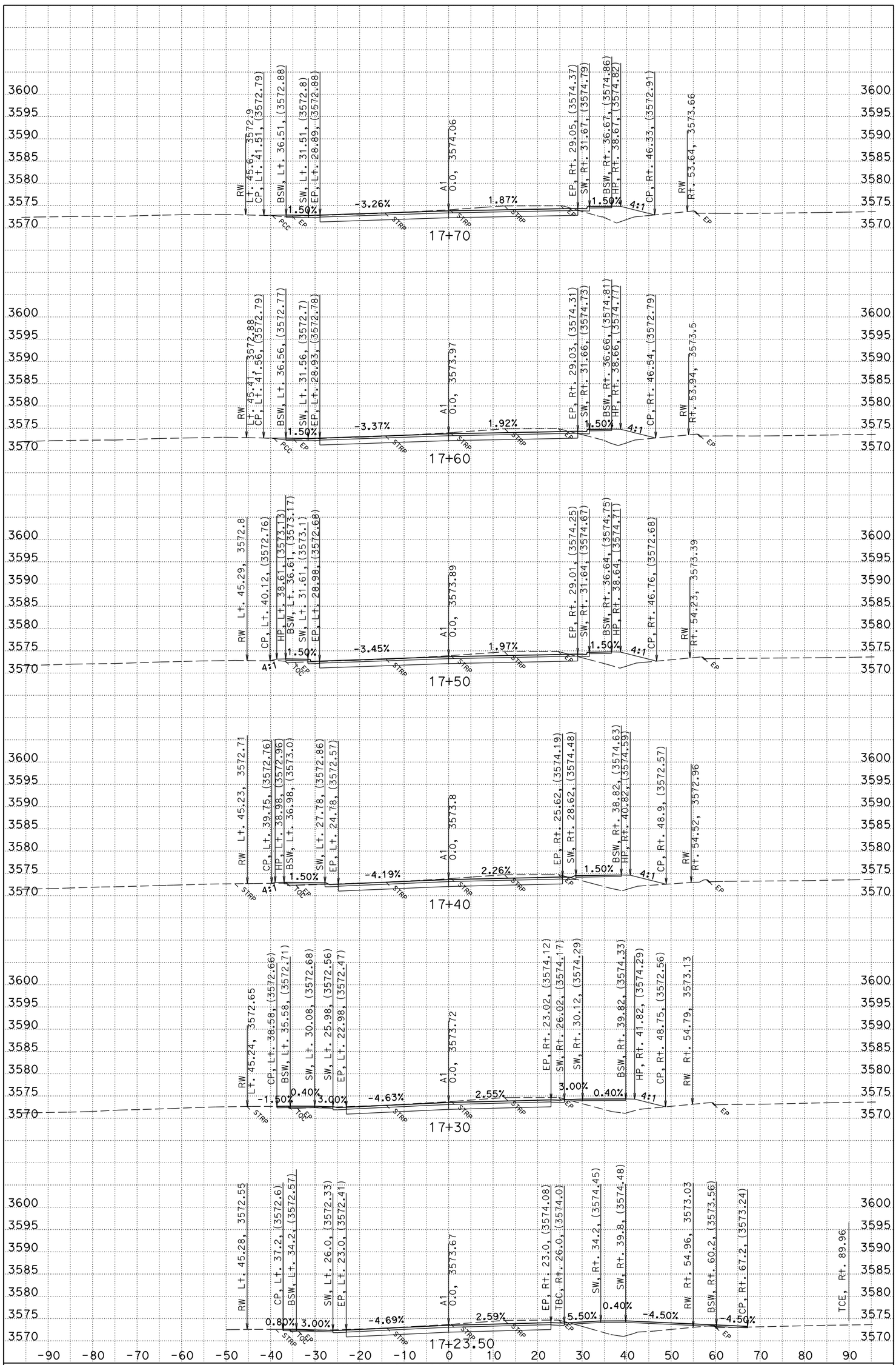

PLOTTED DATE: 10/2/2015
CREATED BY: S124987

CONTRACT: 02-0E24U4
DIST/CO/RTE/PM: 02/PLU/89/PM 20.0-20.6
PROJECT ID: 02 1500 0146

SCALE: 1" = 10' Horiz.
1" = 10' Vert.

A1 (MAINLINE) CROSS SECTIONS

KC Project: 0E240 File: C:\USER_HOME\DesignProjects\greenville\0E240\A1fg1.ear

All Dimensions are US Survey Feet

FOR EARTHWORK DEVELOPEMENT ONLY



PLOTTED DATE: 10/2/2015
CREATED BY: S124987

CONTRACT: 02-0E24U4
DIST/CO/RTE/PM: 02/PLU/89/PM 20.0-20.6
PROJECT ID: 02 1500 0146

SCALE: 1" = 10' Horiz.
1" = 10' Vert.

A1 (MAINLINE) CROSS SECTIONS

KC Project: 0E240 File: C:\USER_HOME\DesignProjects\greenville\0E240\A1fg1.ear

All Dimensions are US Survey Feet

FOR EARTHWORK DEVELOPEMENT ONLY



PLOTTED DATE: 10/2/2015
CREATED BY: S124987

CONTRACT: 02-0E24U4
DIST/CO/RTE/PM: 02/PLU/89/PM 20.0-20.6
PROJECT ID: 02 1500 0146

SCALE: 1" = 10' Horiz.
1" = 10' Vert.

A1 (MAINLINE) CROSS SECTIONS

KC Project: 0E240 File: C:\USER_HOME\DesignProjects\greenville\0E240\A1fg1.ear

All Dimensions are US Survey Feet

FOR EARTHWORK DEVELOPEMENT ONLY

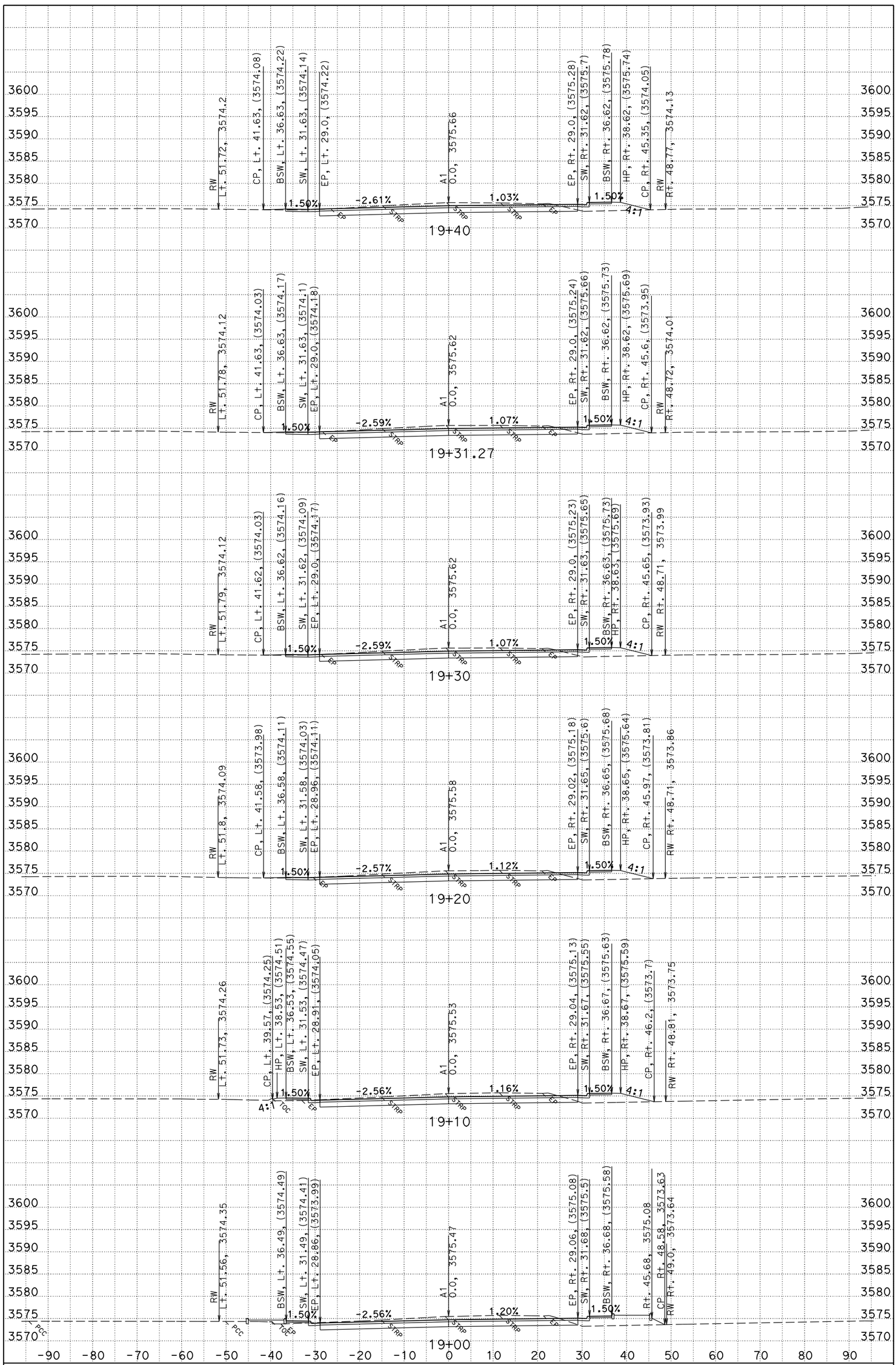

PLOTTED DATE: 10/2/2015
CREATED BY: S124987

CONTRACT: 02-0E24U4
DIST/CO/RTE/PM: 02/PLU/89/PM 20.0-20.6
PROJECT ID: 02 1500 0146

SCALE: 1" = 10' Horiz.
1" = 10' Vert.

A1 (MAINLINE) CROSS SECTIONS

KC Project: 0E240 File: C:\USER_HOME\DesignProjects\greenville\0E240\A1fg1.ear

All Dimensions are US Survey Feet

FOR EARTHWORK DEVELOPEMENT ONLY

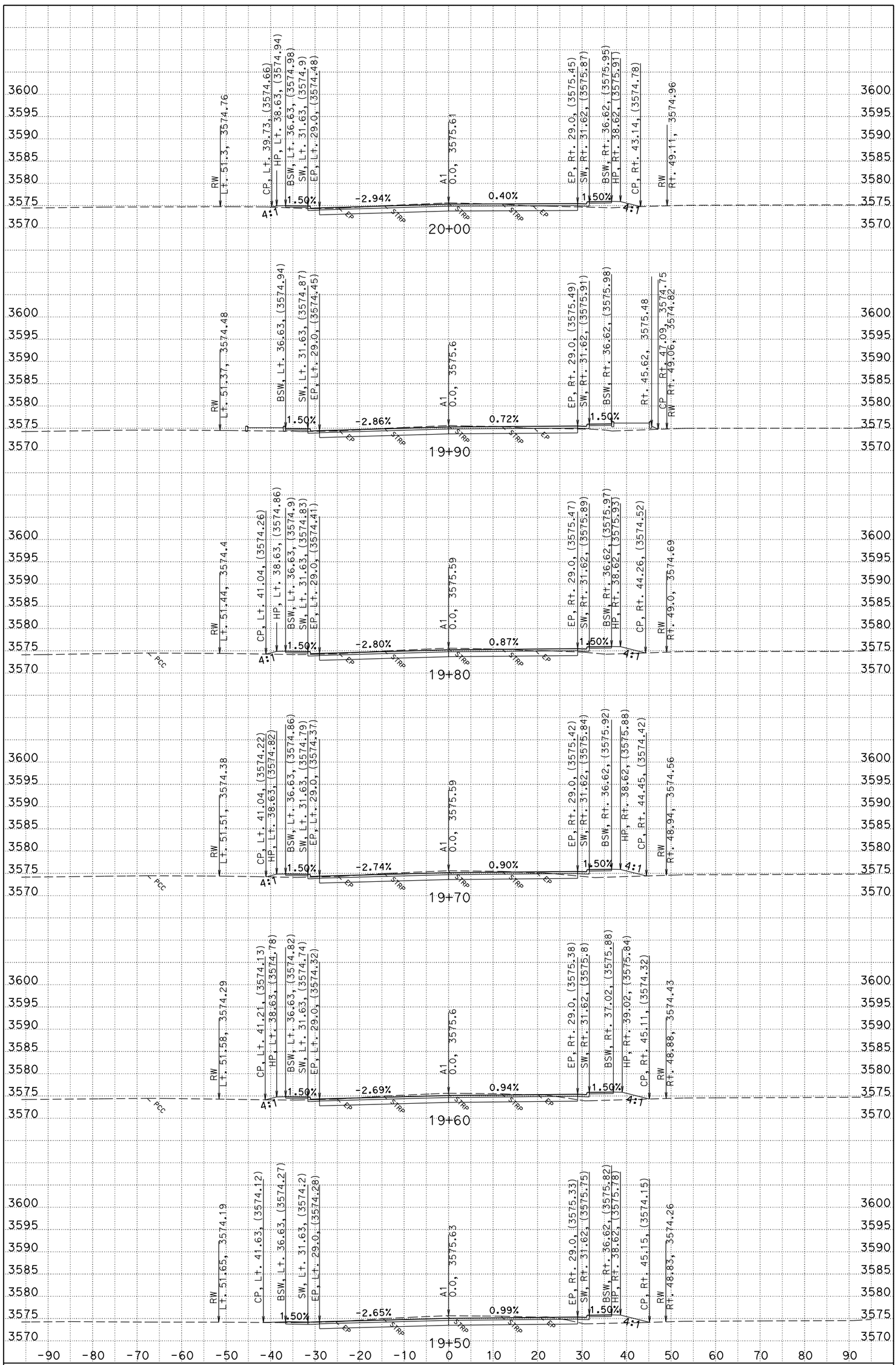

PLOTTED DATE: 10/2/2015
CREATED BY: S124987

CONTRACT: 02-0E24U4
DIST/CO/RTE/PM: 02/PLU/89/PM 20.0-20.6
PROJECT ID: 02 1500 0146

SCALE: 1" = 10' Horiz.
1" = 10' Vert.

A1 (MAINLINE) CROSS SECTIONS

KC Project: 0E240 File: C:\USER_HOME\DesignProjects\greenville\0E240\A1fg1.ear

All Dimensions are US Survey Feet

FOR EARTHWORK DEVELOPEMENT ONLY

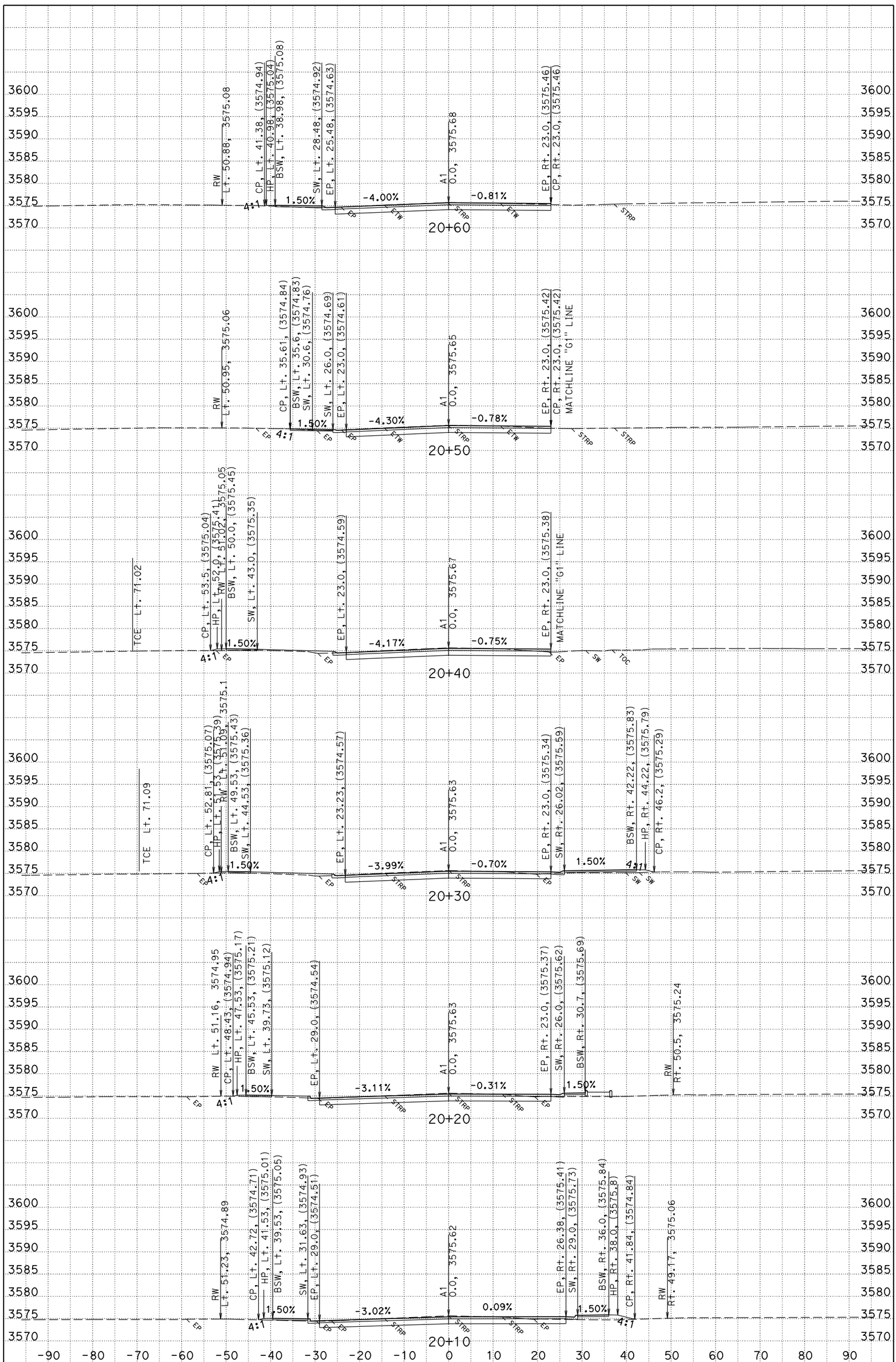

PLOTTED DATE: 10/2/2015
CREATED BY: S124987

CONTRACT: 02-0E24U4
DIST/CO/RTE/PM: 02/PLU/89/PM 20.0-20.6
PROJECT ID: 02 1500 0146

SCALE: 1" = 10' Horiz.
1" = 10' Vert.

A1 (MAINLINE) CROSS SECTIONS

KC Project: 0E240 File: C:\USER_HOME\DesignProjects\greenville\0E240\A1fg1.ear

All Dimensions are US Survey Feet

FOR EARTHWORK DEVELOPEMENT ONLY



PLOTTED DATE: 10/2/2015
CREATED BY: S124987

CONTRACT: 02-0E24U4
DIST/CO/RTE/PM: 02/PLU/89/PM 20.0-20.6
PROJECT ID: 02 1500 0146

SCALE: 1" = 10' Horiz.
1" = 10' Vert.

A1 (MAINLINE) CROSS SECTIONS

KC Project: 0E240 File: C:\USER_HOME\DesignProjects\greenville\0E240\A1fg1.ear

All Dimensions are US Survey Feet

FOR EARTHWORK DEVELOPEMENT ONLY

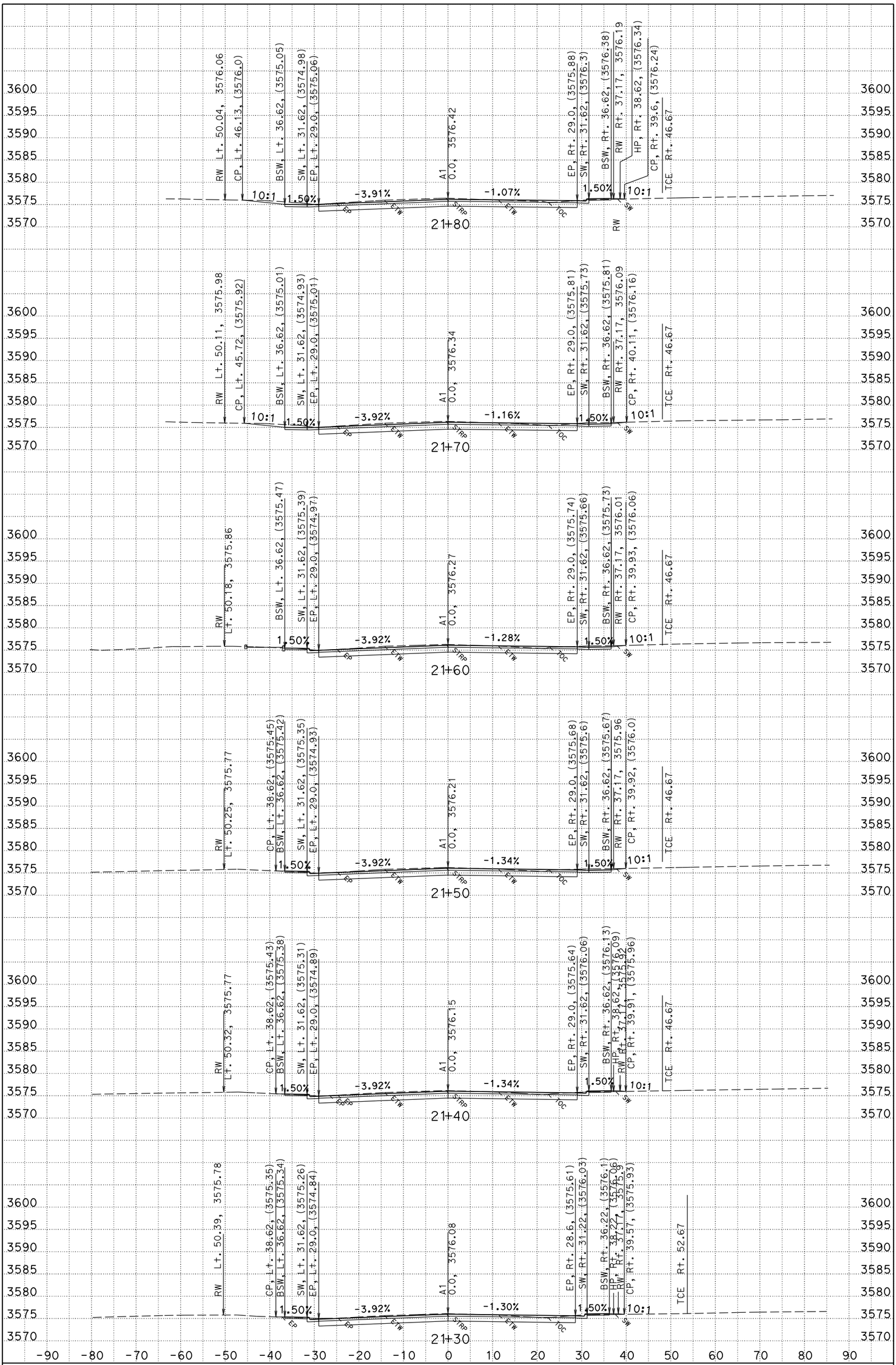

PLOTTED DATE: 10/2/2015
CREATED BY: S124987

CONTRACT: 02-0E24U4
DIST/CO/RTE/PM: 02/PLU/89/PM 20.0-20.6
PROJECT ID: 02 1500 0146

SCALE: 1" = 10' Horiz.
1" = 10' Vert.

A1 (MAINLINE) CROSS SECTIONS

KC Project: 0E240 File: C:\USER_HOME\DesignProjects\greenville\0E240\A1fg1.ear

All Dimensions are US Survey Feet

FOR EARTHWORK DEVELOPEMENT ONLY



PLOTTED DATE: 10/2/2015
CREATED BY: S124987

CONTRACT: 02-0E24U4
DIST/CO/RTE/PM: 02/PLU/89/PM 20.0-20.6
PROJECT ID: 02 1500 0146

SCALE: 1" = 10' Horiz.
1" = 10' Vert.

A1 (MAINLINE) CROSS SECTIONS

KC Project: 0E240 File: C:\USER_HOME\DesignProjects\greenville\0E240\A1fg1.ear

All Dimensions are US Survey Feet

FOR EARTHWORK DEVELOPEMENT ONLY

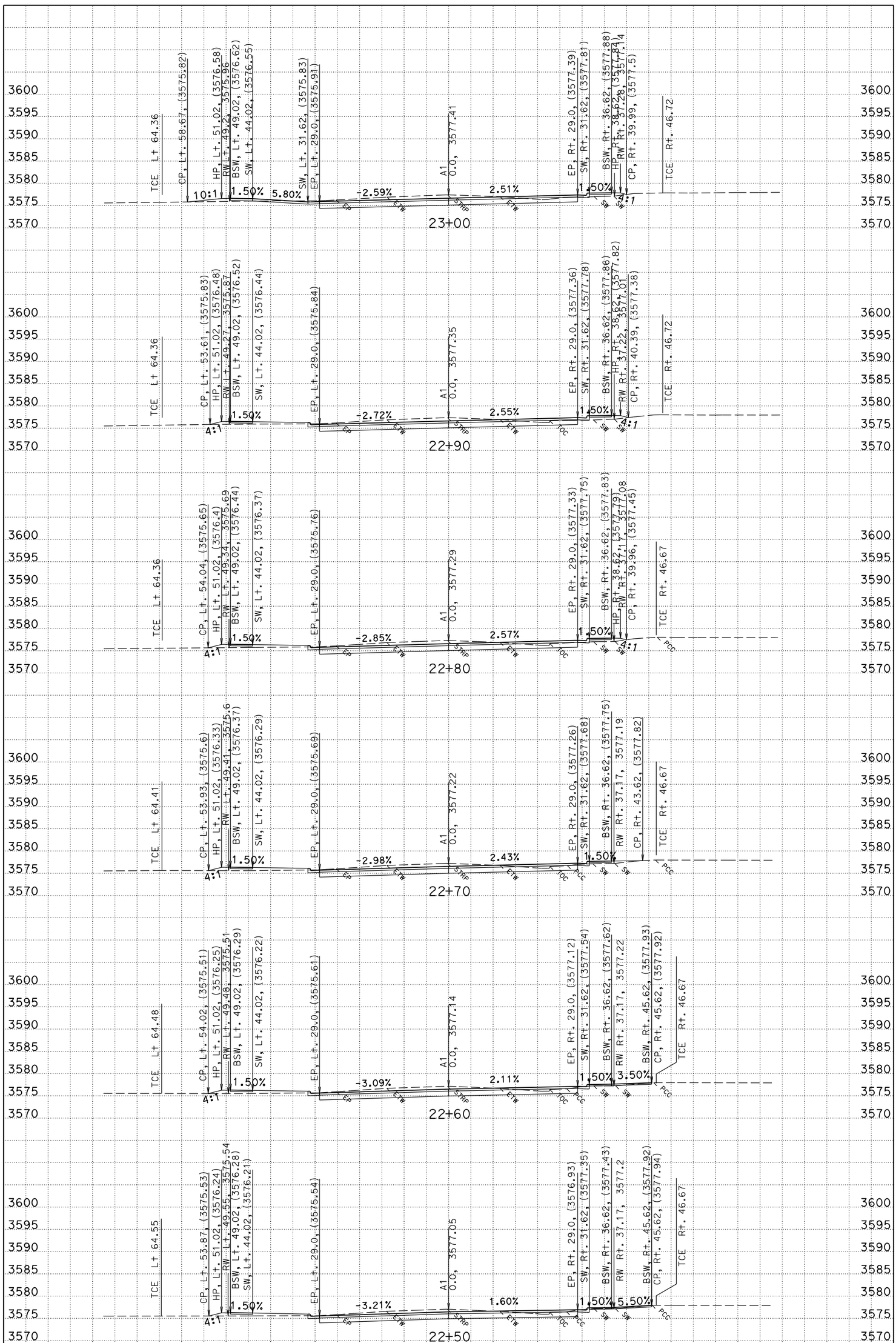

PLOTTED DATE: 10/2/2015
CREATED BY: S124987

CONTRACT: 02-0E24U4
DIST/CO/RTE/PM: 02/PLU/89/PM 20.0-20.6
PROJECT ID: 02 1500 0146

SCALE: 1" = 10' Horiz.
1" = 10' Vert.

A1 (MAINLINE) CROSS SECTIONS

KC Project: 0E240 File: C:\USER_HOME\DesignProjects\greenville\0E240\A1fg1.ear

All Dimensions are US Survey Feet

FOR EARTHWORK DEVELOPEMENT ONLY

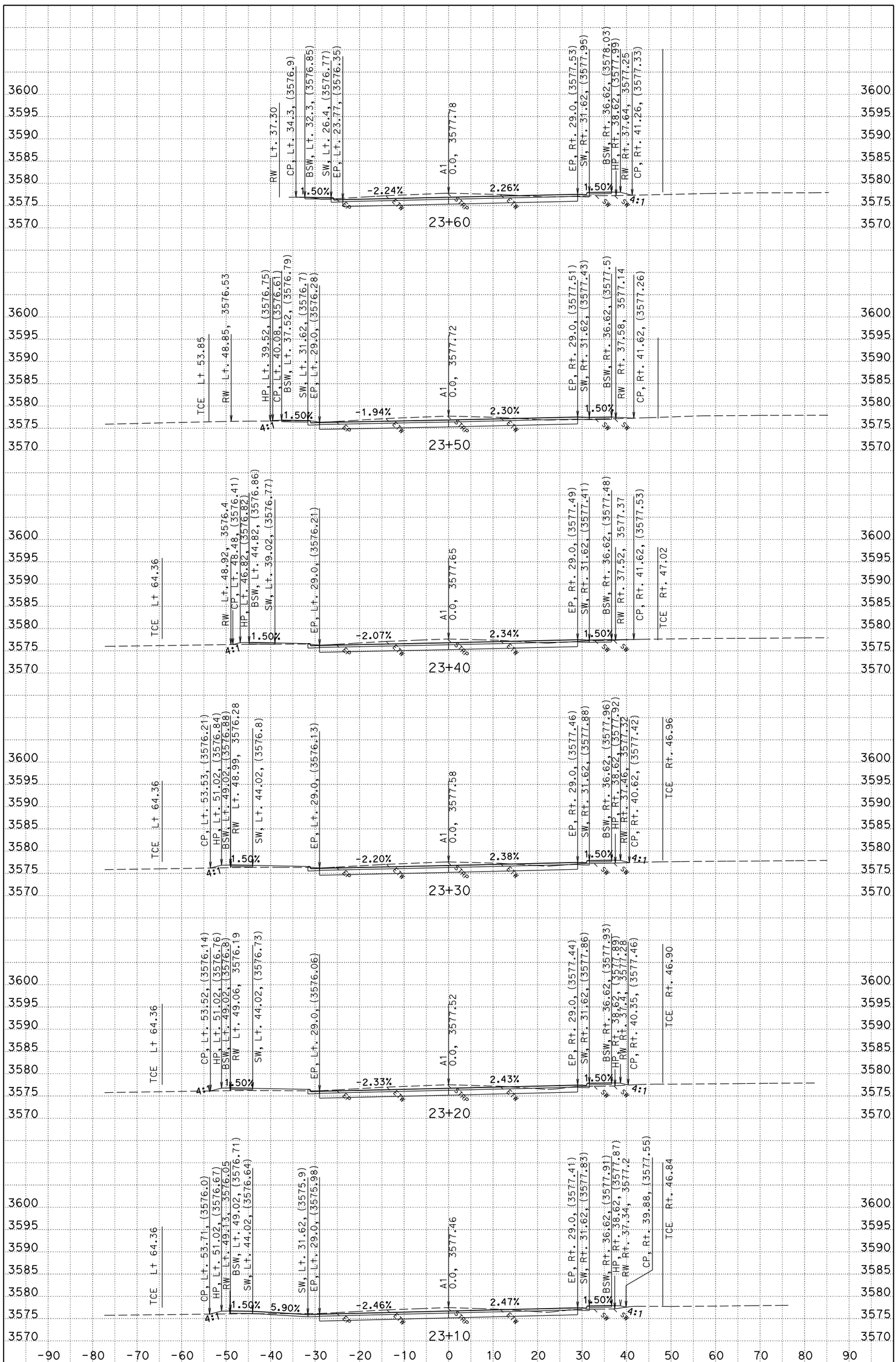

PLOTTED DATE: 10/2/2015
CREATED BY: S124987

CONTRACT: 02-0E24U4
DIST/CO/RTE/PM: 02/PLU/89/PM 20.0-20.6
PROJECT ID: 02 1500 0146

SCALE: 1" = 10' Horiz.
1" = 10' Vert.

A1 (MAINLINE) CROSS SECTIONS

KC Project: 0E240 File: C:\USER_HOME\DesignProjects\greenville\0E240\A1fg1.ear

All Dimensions are US Survey Feet

FOR EARTHWORK DEVELOPEMENT ONLY



PLOTTED DATE: 10/2/2015
CREATED BY: S124987

CONTRACT: 02-0E24U4
DIST/CO/RTE/PM: 02/PLU/89/PM 20.0-20.6
PROJECT ID: 02 1500 0146

SCALE: 1" = 10' Horiz.
1" = 10' Vert.

A1 (MAINLINE) CROSS SECTIONS

KC Project: 0E240 File: C:\USER_HOME\DesignProjects\greenville\0E240\A1fg1.ear

All Dimensions are US Survey Feet

FOR EARTHWORK DEVELOPEMENT ONLY



PLOTTED DATE: 10/2/2015
CREATED BY: S124987

CONTRACT: 02-0E24U4
DIST/CO/RTE/PM: 02/PLU/89/PM 20.0-20.6
PROJECT ID: 02 1500 0146

SCALE: 1" = 10' Horiz.
1" = 10' Vert.

A1 (MAINLINE) CROSS SECTIONS

KC Project: 0E240 File: C:\USER_HOME\DesignProjects\greenville\0E240\A1fg1.ear

All Dimensions are US Survey Feet

FOR EARTHWORK DEVELOPEMENT ONLY



PLOTTED DATE: 10/2/2015
CREATED BY: S124987

CONTRACT: 02-0E24U4
DIST/CO/RTE/PM: 02/PLU/89/PM 20.0-20.6
PROJECT ID: 02 1500 0146

SCALE: 1" = 10' Horiz.
1" = 10' Vert.

A1 (MAINLINE) CROSS SECTIONS

KC Project: 0E240 File: C:\USER_HOME\DesignProjects\greenville\0E240\A1fg1.ear

All Dimensions are US Survey Feet

FOR EARTHWORK DEVELOPEMENT ONLY

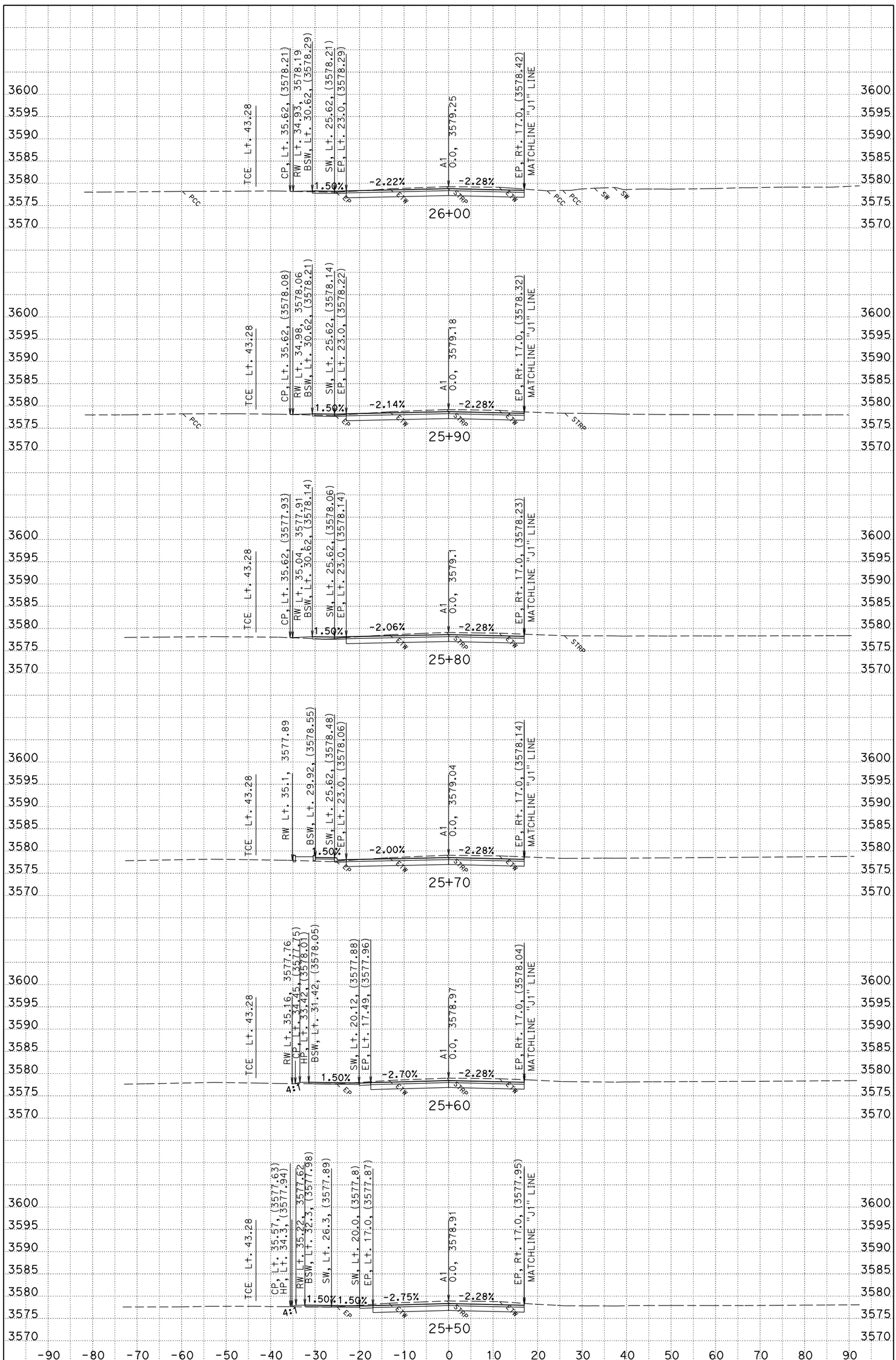

PLOTTED DATE: 10/2/2015
CREATED BY: S124987

CONTRACT: 02-0E24U4
DIST/CO/RTE/PM: 02/PLU/89/PM 20.0-20.6
PROJECT ID: 02 1500 0146

SCALE: 1" = 10' Horiz.
1" = 10' Vert.

A1 (MAINLINE) CROSS SECTIONS

KC Project: 0E240 File: C:\USER_HOME\DesignProjects\greenville\0E240\A1fg1.ear

All Dimensions are US Survey Feet

FOR EARTHWORK DEVELOPEMENT ONLY

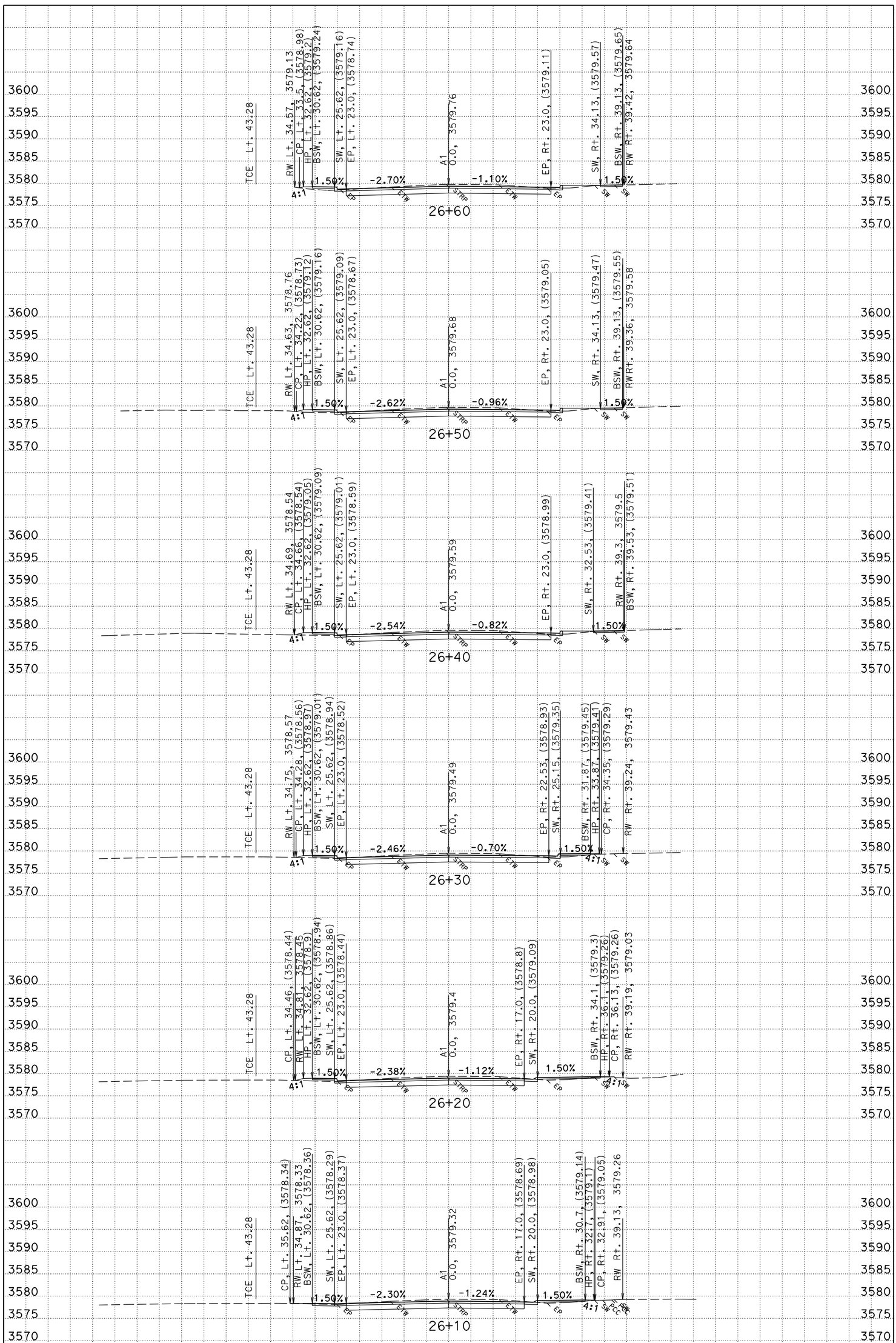

PLOTTED DATE: 10/2/2015
CREATED BY: S124987

CONTRACT: 02-0E24U4
DIST/CO/RTE/PM: 02/PLU/89/PM 20.0-20.6
PROJECT ID: 02 1500 0146

SCALE: 1" = 10' Horiz.
1" = 10' Vert.

A1 (MAINLINE) CROSS SECTIONS

KC Project: 0E240 File: C:\USER_HOME\DesignProjects\greenville\0E240\A1fg1.ear

All Dimensions are US Survey Feet

FOR EARTHWORK DEVELOPEMENT ONLY



PLOTTED DATE: 10/2/2015
CREATED BY: S124987

CONTRACT: 02-0E24U4
DIST/CO/RTE/PM: 02/PLU/89/PM 20.0-20.6
PROJECT ID: 02 1500 0146

SCALE: 1" = 10' Horiz.
1" = 10' Vert.

A1 (MAINLINE) CROSS SECTIONS

KC Project: 0E240 File: C:\USER_HOME\DesignProjects\greenville\0E240\A1fg1.ear

All Dimensions are US Survey Feet

FOR EARTHWORK DEVELOPEMENT ONLY

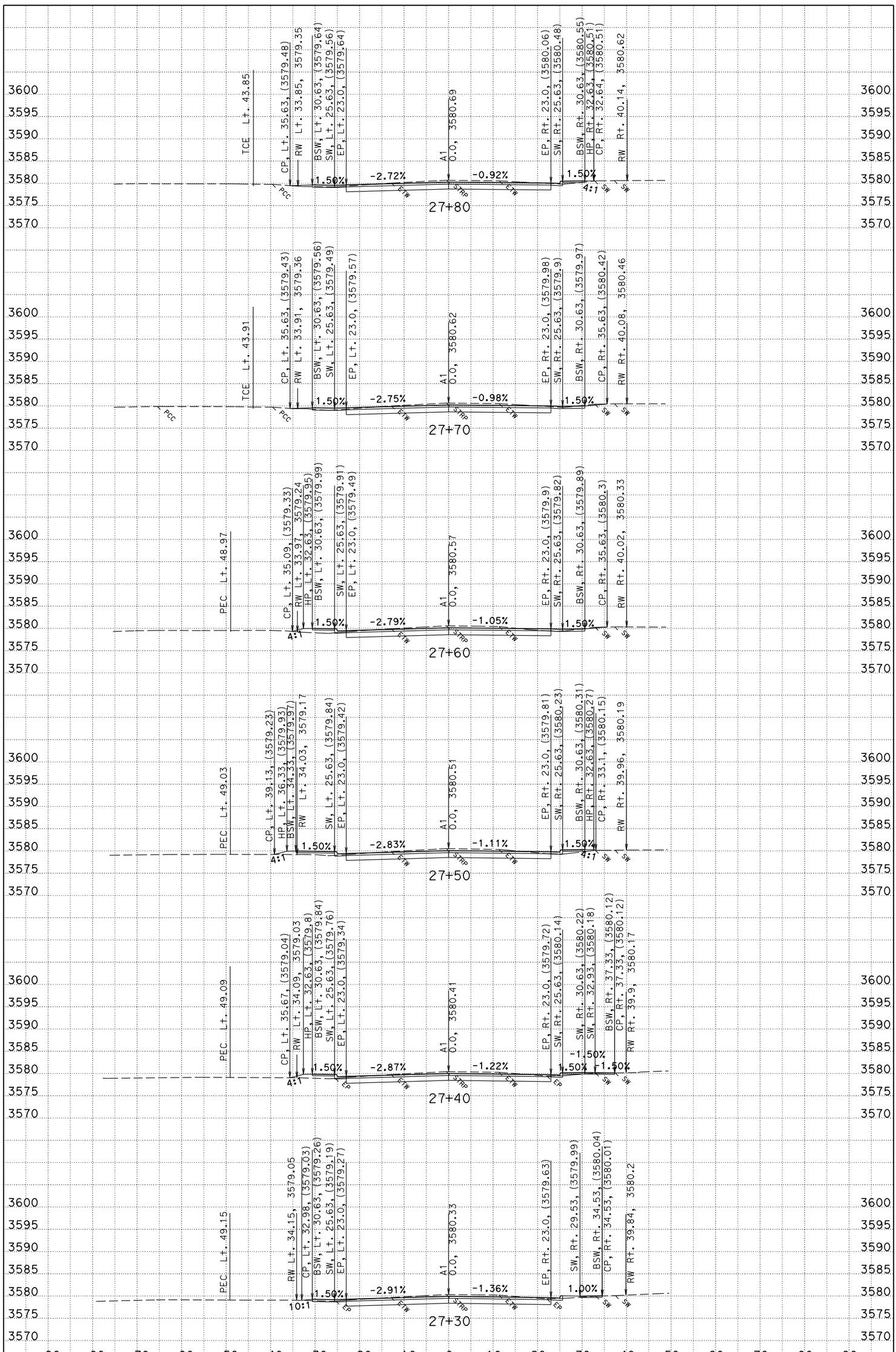

PLOTTED DATE: 10/2/2015
CREATED BY: S124987

CONTRACT: 02-0E24U4
DIST/CO/RTE/PM: 02/PLU/89/PM 20.0-20.6
PROJECT ID: 02 1500 0146

SCALE: 1" = 10' Horiz.
1" = 10' Vert.

A1 (MAINLINE) CROSS SECTIONS

KC Project: 0E240 File: C:\USER_HOME\DesignProjects\greenville\0E240\A1fg1.ear

All Dimensions are US Survey Feet

FOR EARTHWORK DEVELOPEMENT ONLY

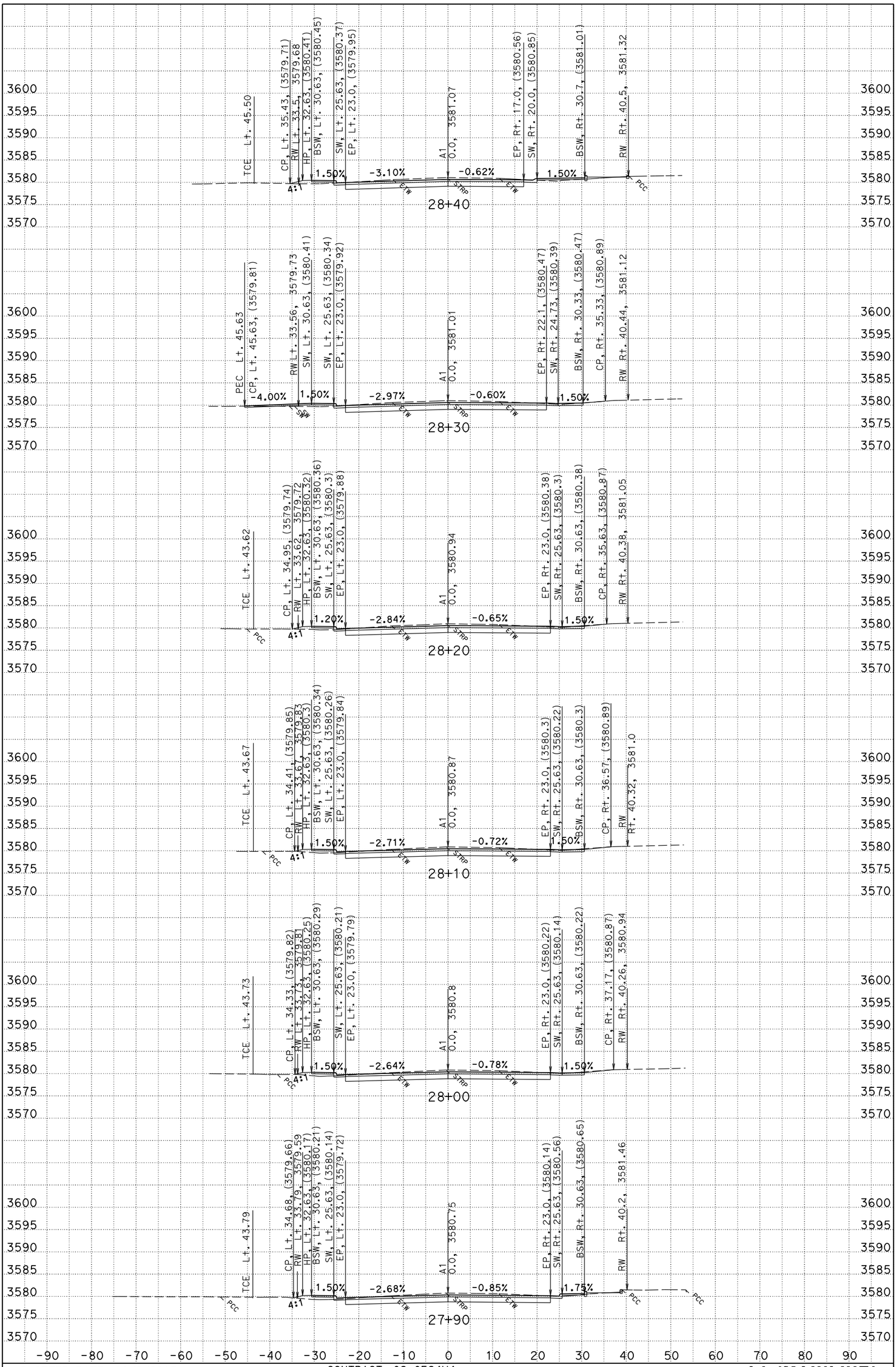

PLOTTED DATE: 10/2/2015
CREATED BY: S124987

CONTRACT: 02-0E24U4
DIST/CO/RTE/PM: 02/PLU/89/PM 20.0-20.6
PROJECT ID: 02 1500 0146

SCALE: 1" = 10' Horiz.
1" = 10' Vert.

A1 (MAINLINE) CROSS SECTIONS

KC Project: 0E240 File: C:\USER_HOME\DesignProjects\greenville\0E240\A1fg1.ear

All Dimensions are US Survey Feet

FOR EARTHWORK DEVELOPEMENT ONLY



PLOTTED DATE: 10/2/2015
CREATED BY: S124987

CONTRACT: 02-0E24U4
DIST/CO/RTE/PM: 02/PLU/89/PM 20.0-20.6
PROJECT ID: 02 1500 0146

SCALE: 1" = 10' Horiz.
1" = 10' Vert.

A1 (MAINLINE) CROSS SECTIONS

KC Project: 0E240 File: C:\USER_HOME\DesignProjects\greenville\0E240\A1fg1.ear

All Dimensions are US Survey Feet

FOR EARTHWORK DEVELOPEMENT ONLY



PLOTTED DATE: 10/2/2015
CREATED BY: S124987

CONTRACT: 02-0E24U4
DIST/CO/RTE/PM: 02/PLU/89/PM 20.0-20.6
PROJECT ID: 02 1500 0146

SCALE: 1" = 10' Horiz.
1" = 10' Vert.

A1 (MAINLINE) CROSS SECTIONS

KC Project: 0E240 File: C:\USER_HOME\DesignProjects\greenville\0E240\A1fg1.ear

All Dimensions are US Survey Feet

FOR EARTHWORK DEVELOPEMENT ONLY



PLOTTED DATE: 10/2/2015
CREATED BY: S124987

CONTRACT: 02-0E24U4
DIST/CO/RTE/PM: 02/PLU/89/PM 20.0-20.6
PROJECT ID: 02 1500 0146

SCALE: 1" = 10' Horiz.
1" = 10' Vert.

A1 (MAINLINE) CROSS SECTIONS

KC Project: 0E240 File: C:\USER_HOME\DesignProjects\greenville\0E240\A1fg1.ear

All Dimensions are US Survey Feet

FOR EARTHWORK DEVELOPEMENT ONLY

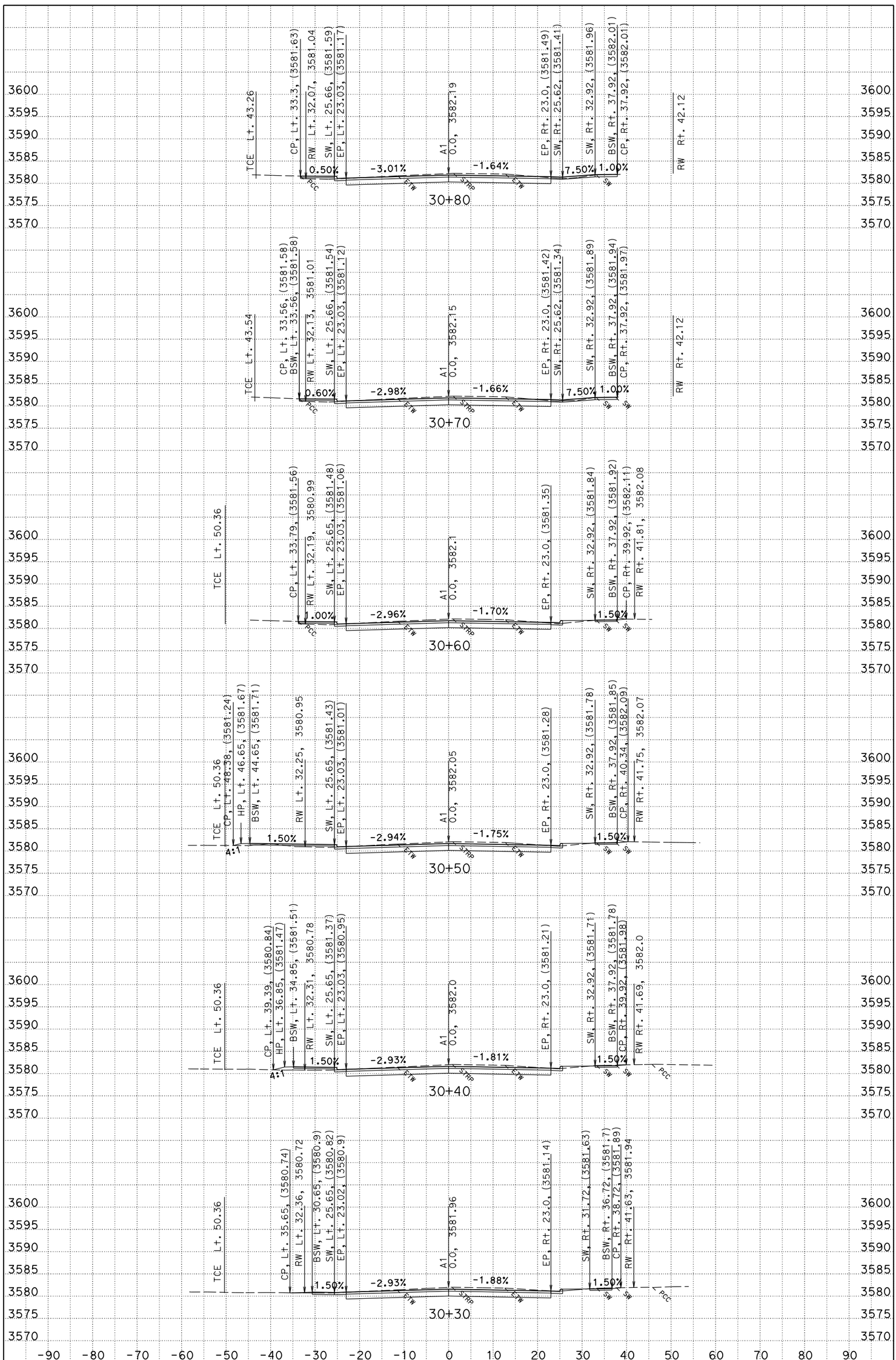

PLOTTED DATE: 10/2/2015
CREATED BY: S124987

CONTRACT: 02-0E24U4
DIST/CO/RTE/PM: 02/PLU/89/PM 20.0-20.6
PROJECT ID: 02 1500 0146

SCALE: 1" = 10' Horiz.
1" = 10' Vert.

A1 (MAINLINE) CROSS SECTIONS

KC Project: 0E240 File: C:\USER_HOME\DesignProjects\greenville\0E240\A1fg1.ear

All Dimensions are US Survey Feet

FOR EARTHWORK DEVELOPEMENT ONLY



PLOTTED DATE: 10/2/2015
CREATED BY: S124987

CONTRACT: 02-0E24U4
DIST/CO/RTE/PM: 02/PLU/89/PM 20.0-20.6
PROJECT ID: 02 1500 0146

SCALE: 1" = 10' Horiz.
1" = 10' Vert.

A1 (MAINLINE) CROSS SECTIONS

KC Project: 0E240 File: C:\USER_HOME\DesignProjects\greenville\0E240\A1fg1.ear

All Dimensions are US Survey Feet

FOR EARTHWORK DEVELOPEMENT ONLY



PLOTTED DATE: 10/2/2015
CREATED BY: S124987

CONTRACT: 02-0E24U4
DIST/CO/RTE/PM: 02/PLU/89/PM 20.0-20.6
PROJECT ID: 02 1500 0146

SCALE: 1" = 10' Horiz.
1" = 10' Vert.

A1 (MAINLINE) CROSS SECTIONS

KC Project: 0E240 File: C:\USER_HOME\DesignProjects\greenville\0E240\A1fg1.ear

All Dimensions are US Survey Feet

FOR EARTHWORK DEVELOPEMENT ONLY

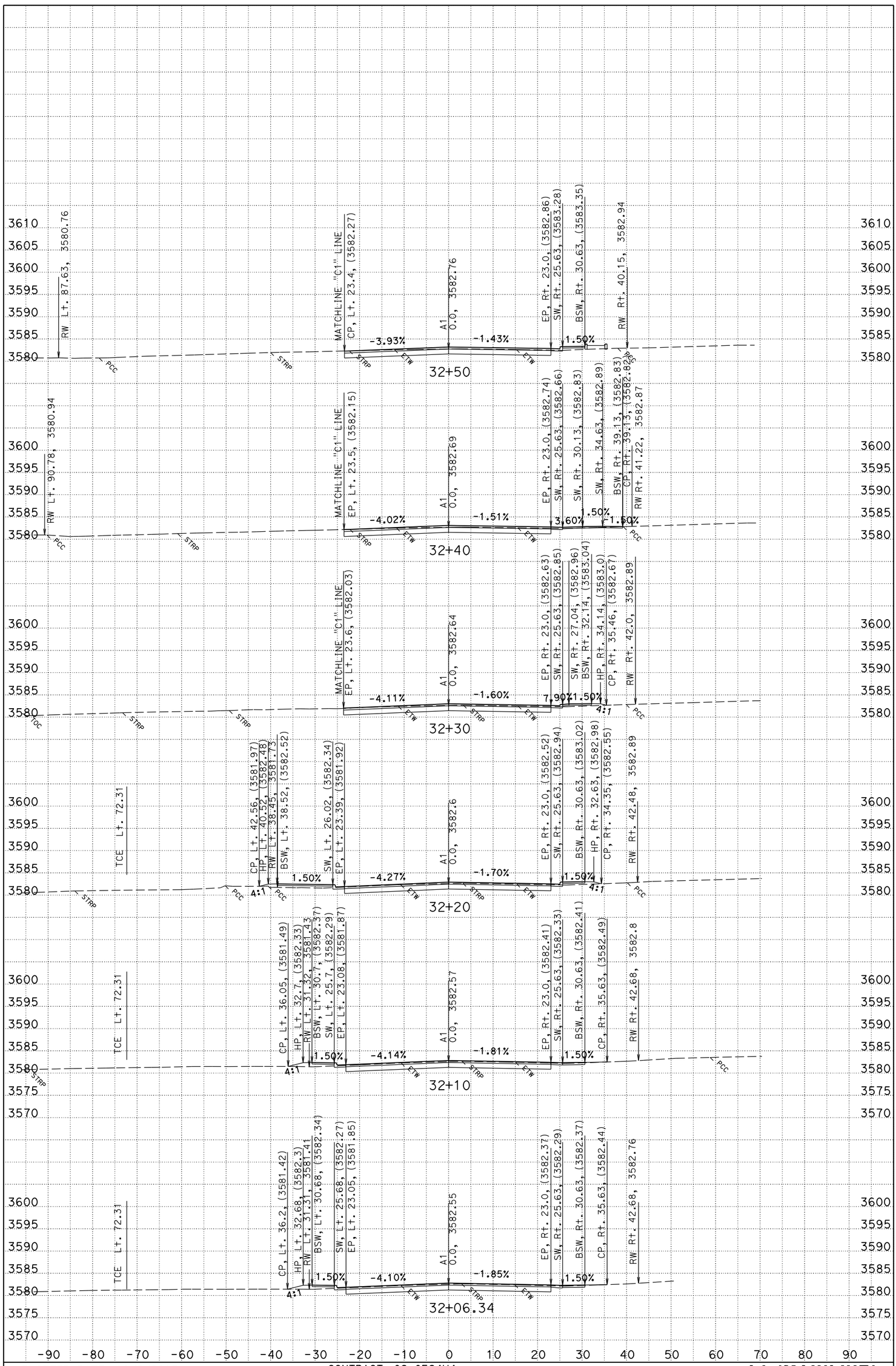

PLOTTED DATE: 10/2/2015
CREATED BY: S124987

CONTRACT: 02-0E24U4
DIST/CO/RTE/PM: 02/PLU/89/PM 20.0-20.6
PROJECT ID: 02 1500 0146

SCALE: 1" = 10' Horiz.
1" = 10' Vert.

A1 (MAINLINE) CROSS SECTIONS

KC Project: 0E240 File: C:\USER_HOME\DesignProjects\greenville\0E240\A1fg1.ear

All Dimensions are US Survey Feet

FOR EARTHWORK DEVELOPEMENT ONLY

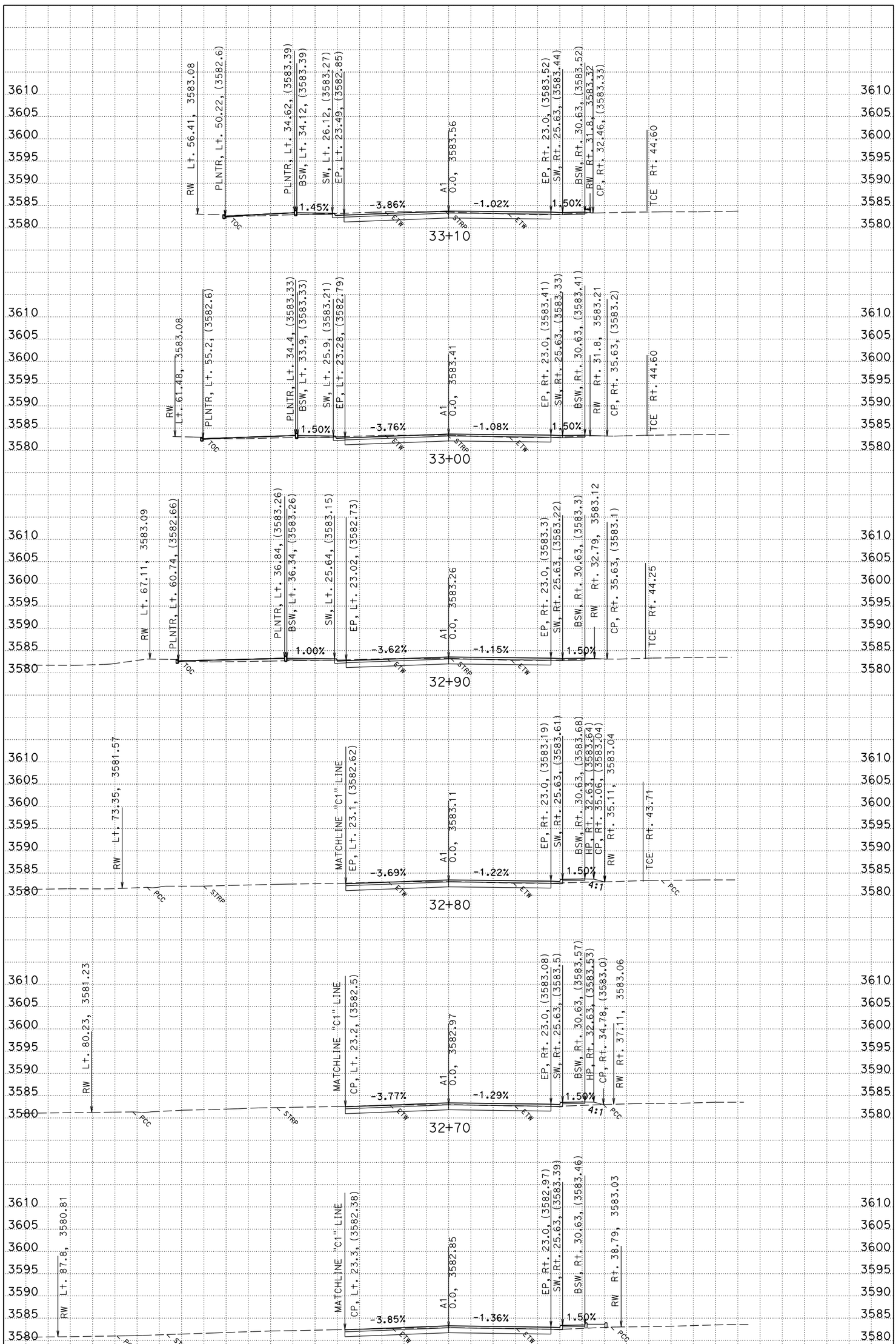

PLOTTED DATE: 10/2/2015
CREATED BY: S124987

CONTRACT: 02-0E24U4
DIST/CO/RTE/PM: 02/PLU/89/PM 20.0-20.6
PROJECT ID: 02 1500 0146

SCALE: 1" = 10' Horiz.
1" = 10' Vert.

A1 (MAINLINE) CROSS SECTIONS

KC Project: 0E240 File: C:\USER_HOME\DesignProjects\greenville\0E240\A1fg1.ear

All Dimensions are US Survey Feet

FOR EARTHWORK DEVELOPEMENT ONLY



PLOTTED DATE: 10/2/2015
CREATED BY: S124987

CONTRACT: 02-0E24U4
DIST/CO/RTE/PM: 02/PLU/89/PM 20.0-20.6
PROJECT ID: 02 1500 0146

SCALE: 1" = 10' Horiz.
1" = 10' Vert.

A1 (MAINLINE) CROSS SECTIONS

KC Project: 0E240 File: C:\USER_HOME\DesignProjects\greenville\0E240\A1fg1.ear

All Dimensions are US Survey Feet

FOR EARTHWORK DEVELOPEMENT ONLY



PLOTTED DATE: 10/2/2015
CREATED BY: S124987

CONTRACT: 02-0E24U4
DIST/CO/RTE/PM: 02/PLU/89/PM 20.0-20.6
PROJECT ID: 02 1500 0146

SCALE: 1" = 10' Horiz.
1" = 10' Vert.

A1 (MAINLINE) CROSS SECTIONS

KC Project: 0E240 File: C:\USER_HOME\DesignProjects\greenville\0E240\A1fg1.ear

All Dimensions are US Survey Feet

FOR EARTHWORK DEVELOPEMENT ONLY

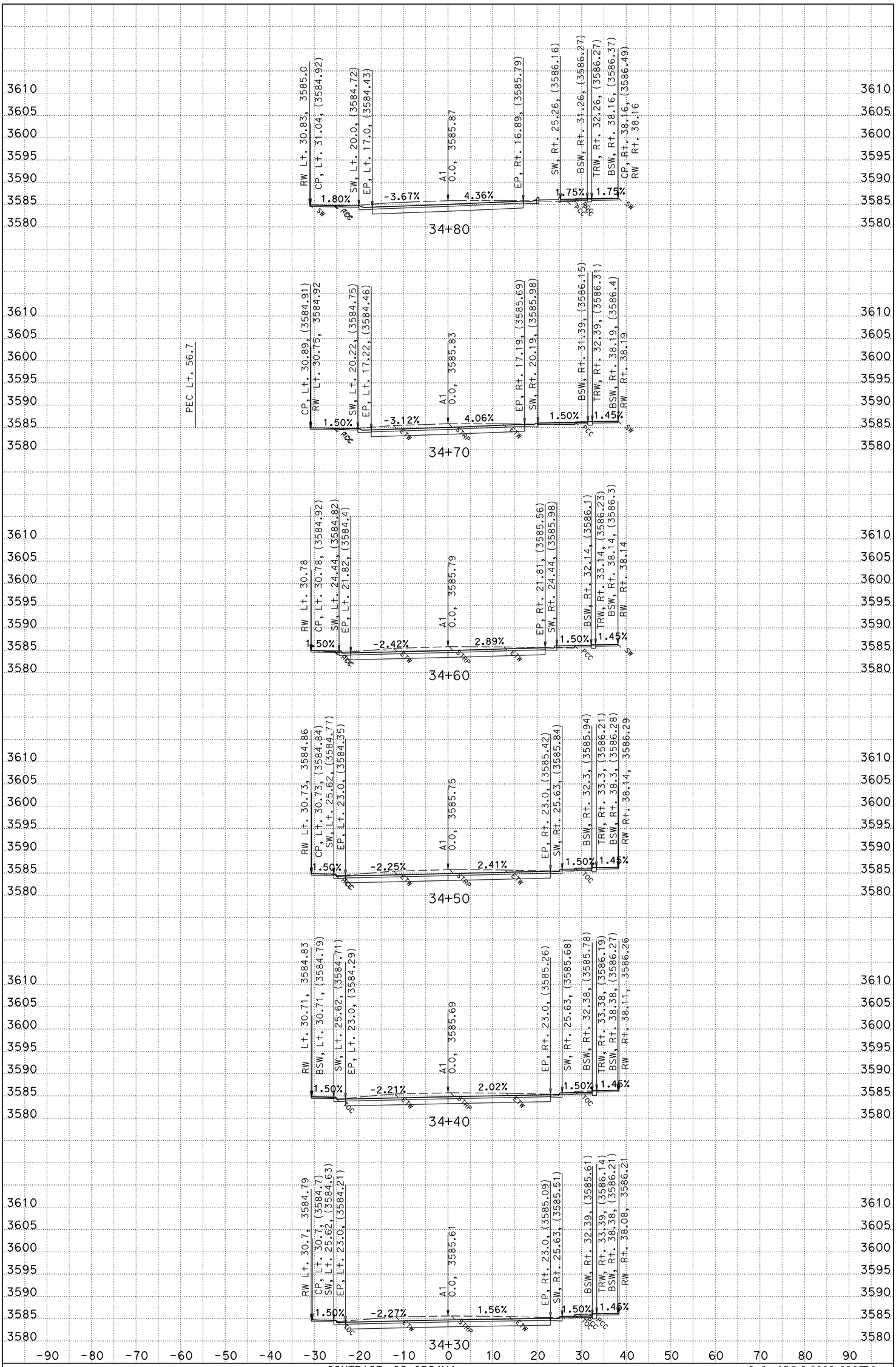

PLOTTED DATE: 10/2/2015
CREATED BY: S124987

CONTRACT: 02-0E24U4
DIST/CO/RTE/PM: 02/PLU/89/PM 20.0-20.6
PROJECT ID: 02 1500 0146

SCALE: 1" = 10' Horiz.
1" = 10' Vert.

A1 (MAINLINE) CROSS SECTIONS

KC Project: 0E240 File: C:\USER_HOME\DesignProjects\greenville\0E240\A1fg1.ear

All Dimensions are US Survey Feet

FOR EARTHWORK DEVELOPEMENT ONLY

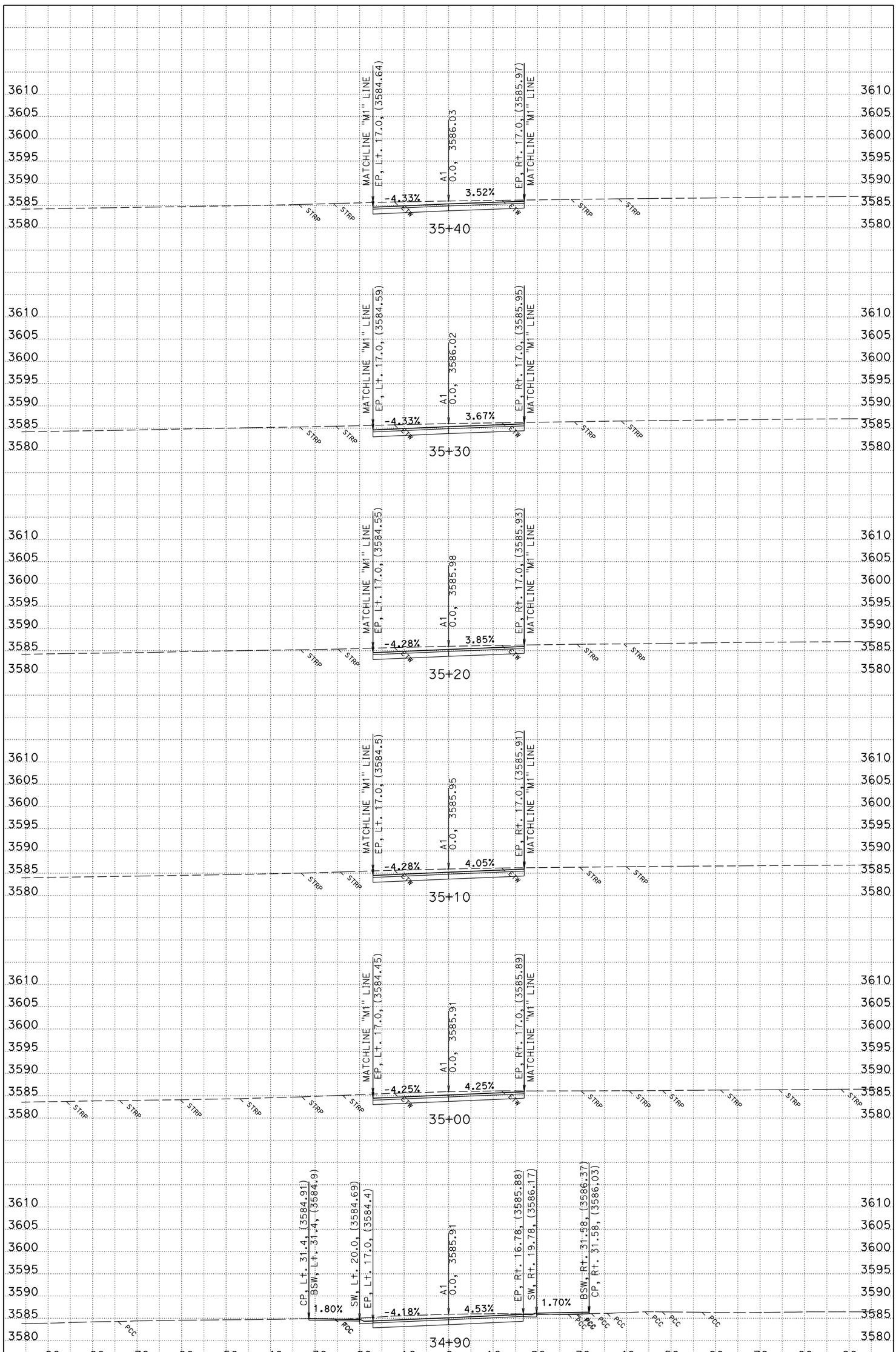

PLOTTED DATE: 10/2/2015
CREATED BY: S124987

CONTRACT: 02-0E24U4
DIST/CO/RTE/PM: 02/PLU/89/PM 20.0-20.6
PROJECT ID: 02 1500 0146

SCALE: 1" = 10' Horiz.
1" = 10' Vert.

A1 (MAINLINE) CROSS SECTIONS

KC Project: 0E240 File: C:\USER_HOME\DesignProjects\greenville\0E240\A1fg1.ear

All Dimensions are US Survey Feet

FOR EARTHWORK DEVELOPEMENT ONLY

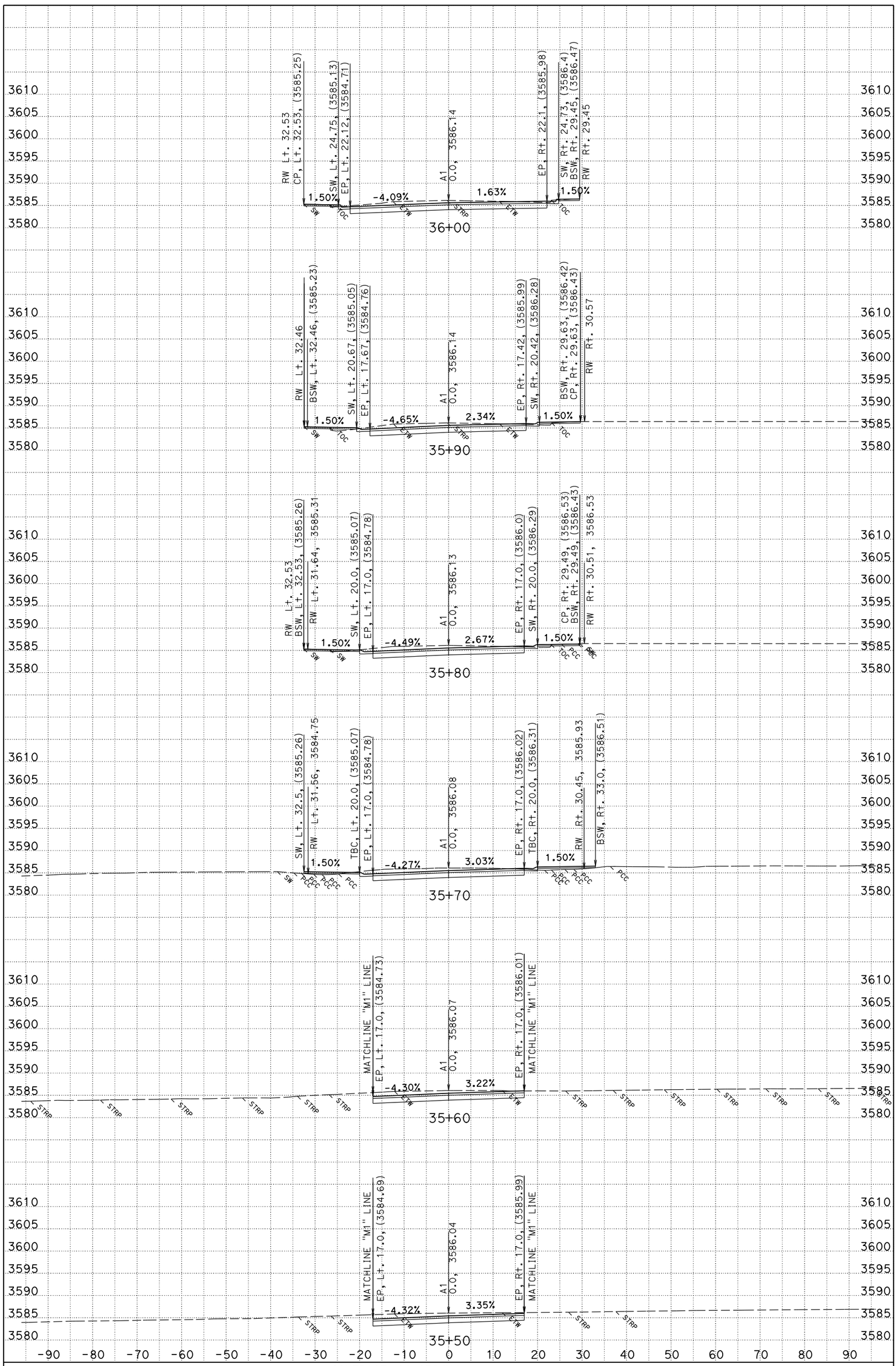

PLOTTED DATE: 10/2/2015
CREATED BY: S124987

CONTRACT: 02-0E24U4
DIST/CO/RTE/PM: 02/PLU/89/PM 20.0-20.6
PROJECT ID: 02 1500 0146

SCALE: 1" = 10' Horiz.
1" = 10' Vert.

A1 (MAINLINE) CROSS SECTIONS

KC Project: 0E240 File: C:\USER_HOME\DesignProjects\greenville\0E240\A1fg1.ear

All Dimensions are US Survey Feet

FOR EARTHWORK DEVELOPEMENT ONLY



PLOTTED DATE: 10/2/2015
CREATED BY: S124987

CONTRACT: 02-0E24U4
DIST/CO/RTE/PM: 02/PLU/89/PM 20.0-20.6
PROJECT ID: 02 1500 0146

SCALE: 1" = 10' Horiz.
1" = 10' Vert.

A1 (MAINLINE) CROSS SECTIONS

KC Project: 0E240 File: C:\USER_HOME\DesignProjects\greenville\0E240\A1fg1.ear

All Dimensions are US Survey Feet

FOR EARTHWORK DEVELOPEMENT ONLY



PLOTTED DATE: 10/2/2015
CREATED BY: S124987

CONTRACT: 02-0E24U4
DIST/CO/RTE/PM: 02/PLU/89/PM 20.0-20.6
PROJECT ID: 02 1500 0146

SCALE: 1" = 10' Horiz.
1" = 10' Vert.

A1 (MAINLINE) CROSS SECTIONS

KC Project: 0E240 File: C:\USER_HOME\DesignProjects\greenville\0E240\A1fg1.ear

All Dimensions are US Survey Feet

FOR EARTHWORK DEVELOPEMENT ONLY



PLOTTED DATE: 10/2/2015
CREATED BY: S124987

CONTRACT: 02-0E24U4
DIST/CO/RTE/PM: 02/PLU/89/PM 20.0-20.6
PROJECT ID: 02 1500 0146

SCALE: 1" = 10' Horiz.
1" = 10' Vert.

A1 (MAINLINE) CROSS SECTIONS

KC Project: 0E240 File: C:\USER_HOME\DesignProjects\greenville\0E240\A1fg1.ear

All Dimensions are US Survey Feet

FOR EARTHWORK DEVELOPEMENT ONLY

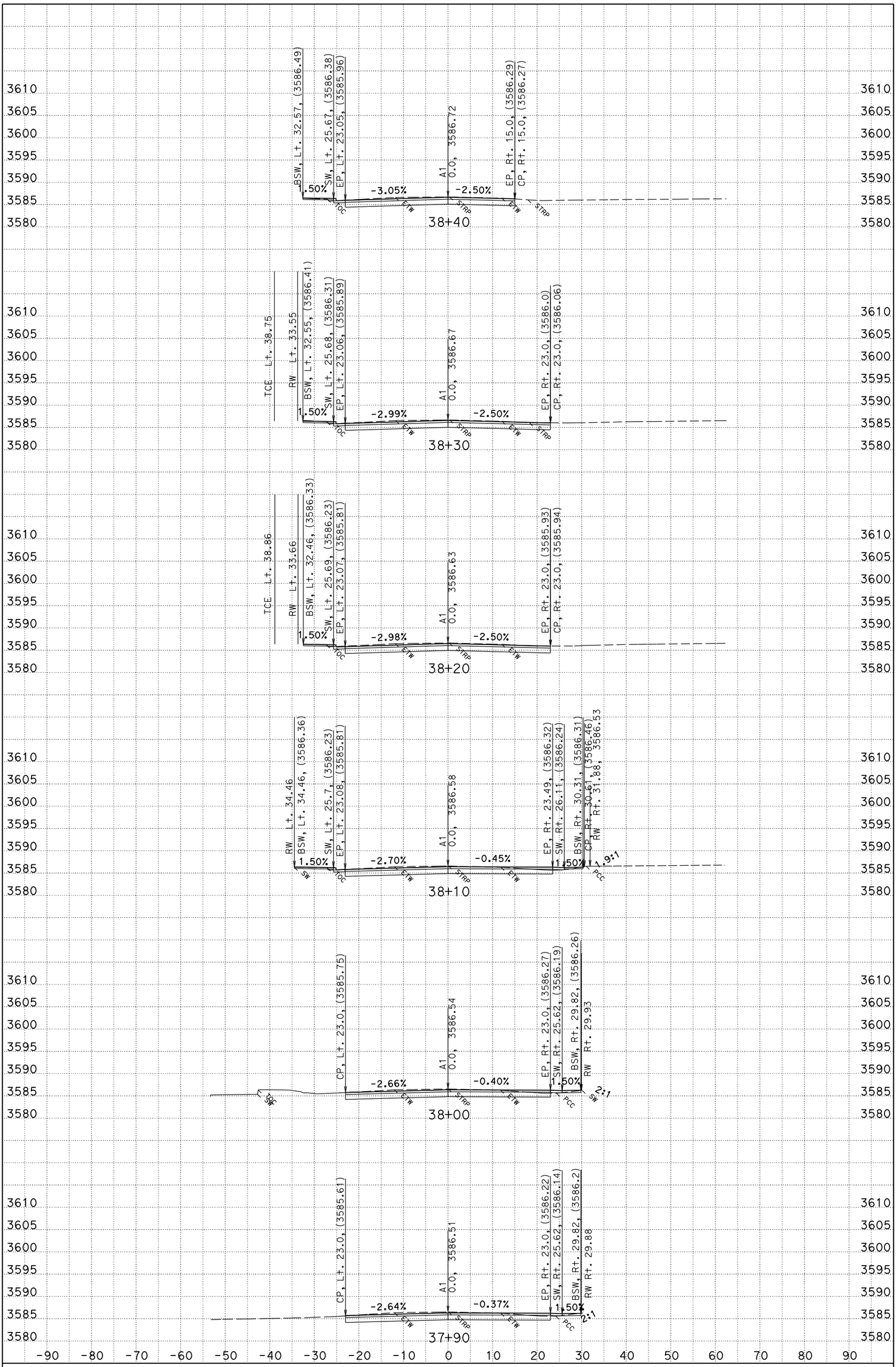

PLOTTED DATE: 10/2/2015
CREATED BY: S124987

CONTRACT: 02-0E24U4
DIST/CO/RTE/PM: 02/PLU/89/PM 20.0-20.6
PROJECT ID: 02 1500 0146

SCALE: 1" = 10' Horiz.
1" = 10' Vert.

A1 (MAINLINE) CROSS SECTIONS

KC Project: 0E240 File: C:\USER_HOME\DesignProjects\greenville\0E240\A1fg1.ear

All Dimensions are US Survey Feet

FOR EARTHWORK DEVELOPEMENT ONLY



PLOTTED DATE: 10/2/2015
CREATED BY: S124987

CONTRACT: 02-0E24U4
DIST/CO/RTE/PM: 02/PLU/89/PM 20.0-20.6
PROJECT ID: 02 1500 0146

SCALE: 1" = 10' Horiz.
1" = 10' Vert.

A1 (MAINLINE) CROSS SECTIONS

KC Project: 0E240 File: C:\USER_HOME\DesignProjects\greenville\0E240\A1fg1.ear

All Dimensions are US Survey Feet

FOR EARTHWORK DEVELOPEMENT ONLY

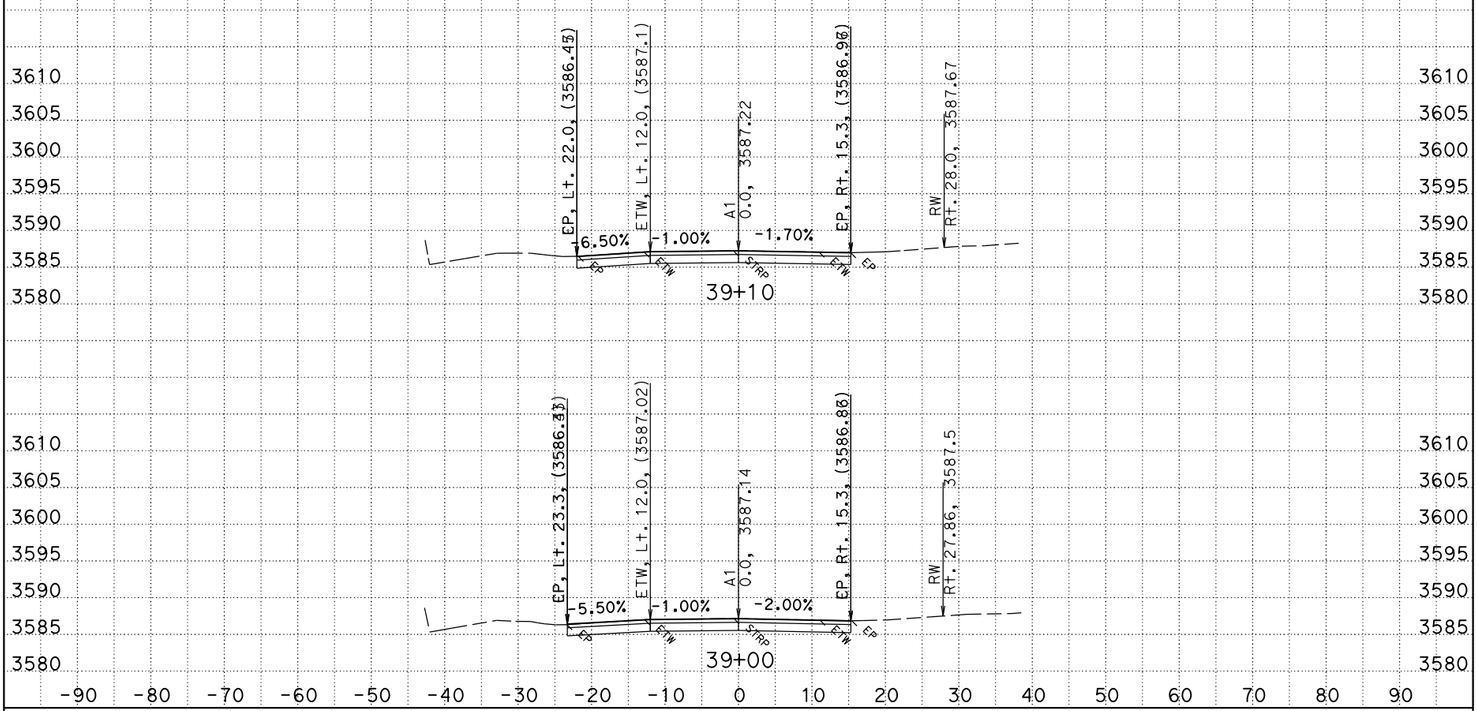

PLOTTED DATE: 10/2/2015
CREATED BY: S124987

CONTRACT: 02-0E24U4
DIST/CO/RTE/PM: 02/PLU/89/PM 20.0-20.6
PROJECT ID: 02 1500 0146

SCALE: 1" = 10' Horiz.
1" = 10' Vert.

A1 (MAINLINE) CROSS SECTIONS

KC Project: 0E240 File: C:\USER_HOME\DesignProjects\greenville\0E240\A1fg1.ear

All Dimensions are US Survey Feet

SHEET 50 OF 50

FOR EARTHWORK DEVELOPEMENT ONLY

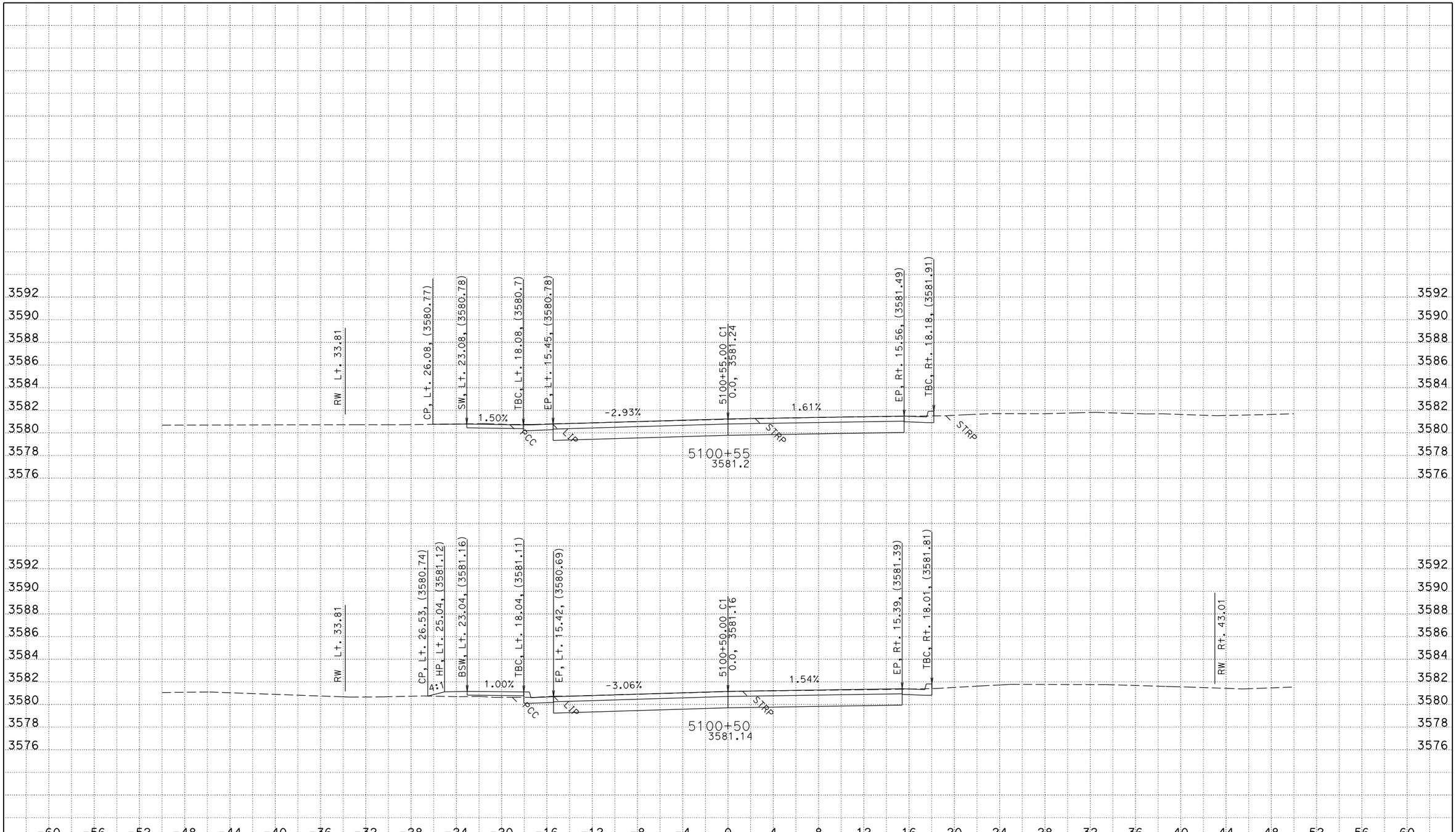

PLOTTED DATE: 11/16/2015
CREATED BY: S124987
KC Project: 0E240 File: C:\USER_HOME\DesignProjects\greenville\0E240\c1fg1.ear

CONTRACT: 02-0E24U4
DIST/CO/RTE/PM: 02/PLU/89/PM 20.0-20.6
PROJECT ID: 02 1500 0146

SCALE: 1" = 4' Horiz.
1" = 4' Vert.

All Dimensions are US Survey Feet

C1 (AYOOB Cir)
CROSS SECTIONS

SHEET 1 OF 6

FOR EARTHWORK DEVELOPEMENT ONLY

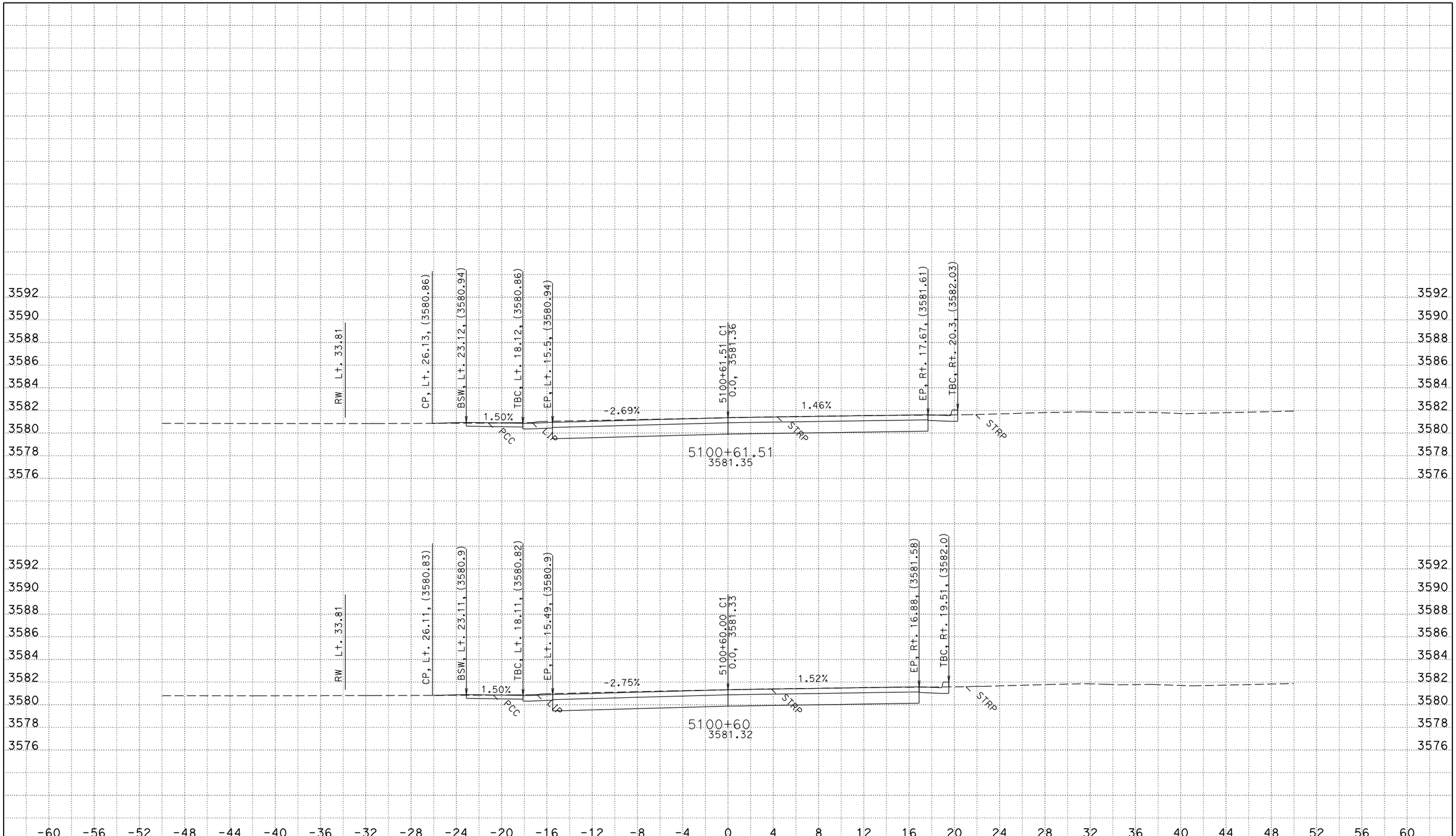

PLOTTED DATE: 11/16/2015
CREATED BY: S124987
KC Project: 0E240 File: C:\USER_HOME\DesignProjects\greenville\0E240\c1fg1.ear

CONTRACT: 02-0E24U4
DIST/CO/RTE/PM: 02/PLU/89/PM 20.0-20.6
PROJECT ID: 02 1500 0146

SCALE: 1" = 4' Horiz.
1" = 4' Vert.

All Dimensions are US Survey Feet

C1 (AYOOB Cir)
CROSS SECTIONS

SHEET 2 OF 6

FOR EARTHWORK DEVELOPEMENT ONLY

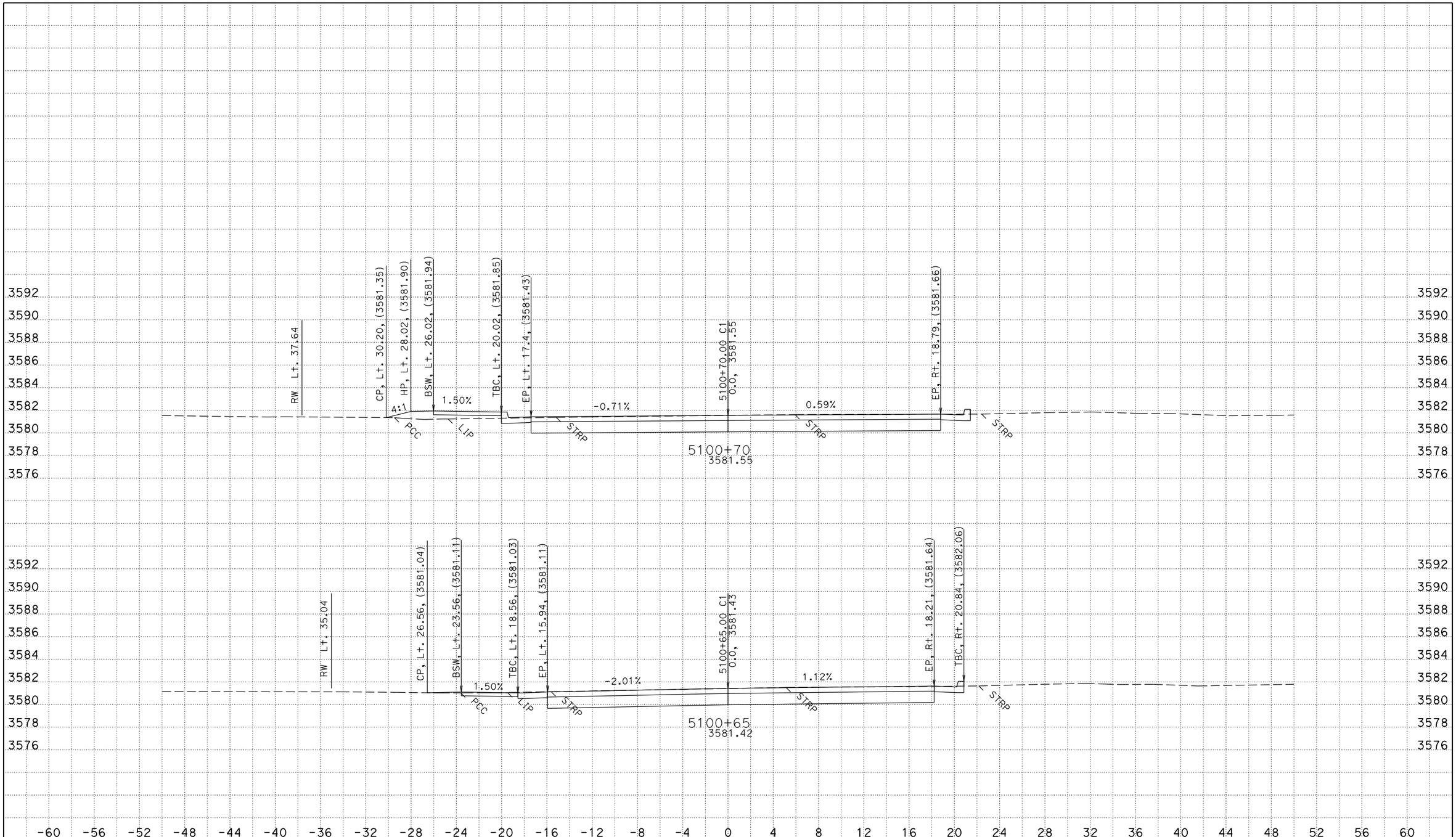

PLOTTED DATE: 11/16/2015
CREATED BY: S124987
KC Project: 0E240 File: C:\USER_HOME\DesignProjects\greenville\0E240\c1fg1.ear

CONTRACT: 02-0E24U4
DIST/CO/RTE/PM: 02/PLU/89/PM 20.0-20.6
PROJECT ID: 02 1500 0146

SCALE: 1" = 4' Horiz.
1" = 4' Vert.

All Dimensions are US Survey Feet

C1 (AYOOB Cir)
CROSS SECTIONS
SHEET 3 OF 6

FOR EARTHWORK DEVELOPEMENT ONLY

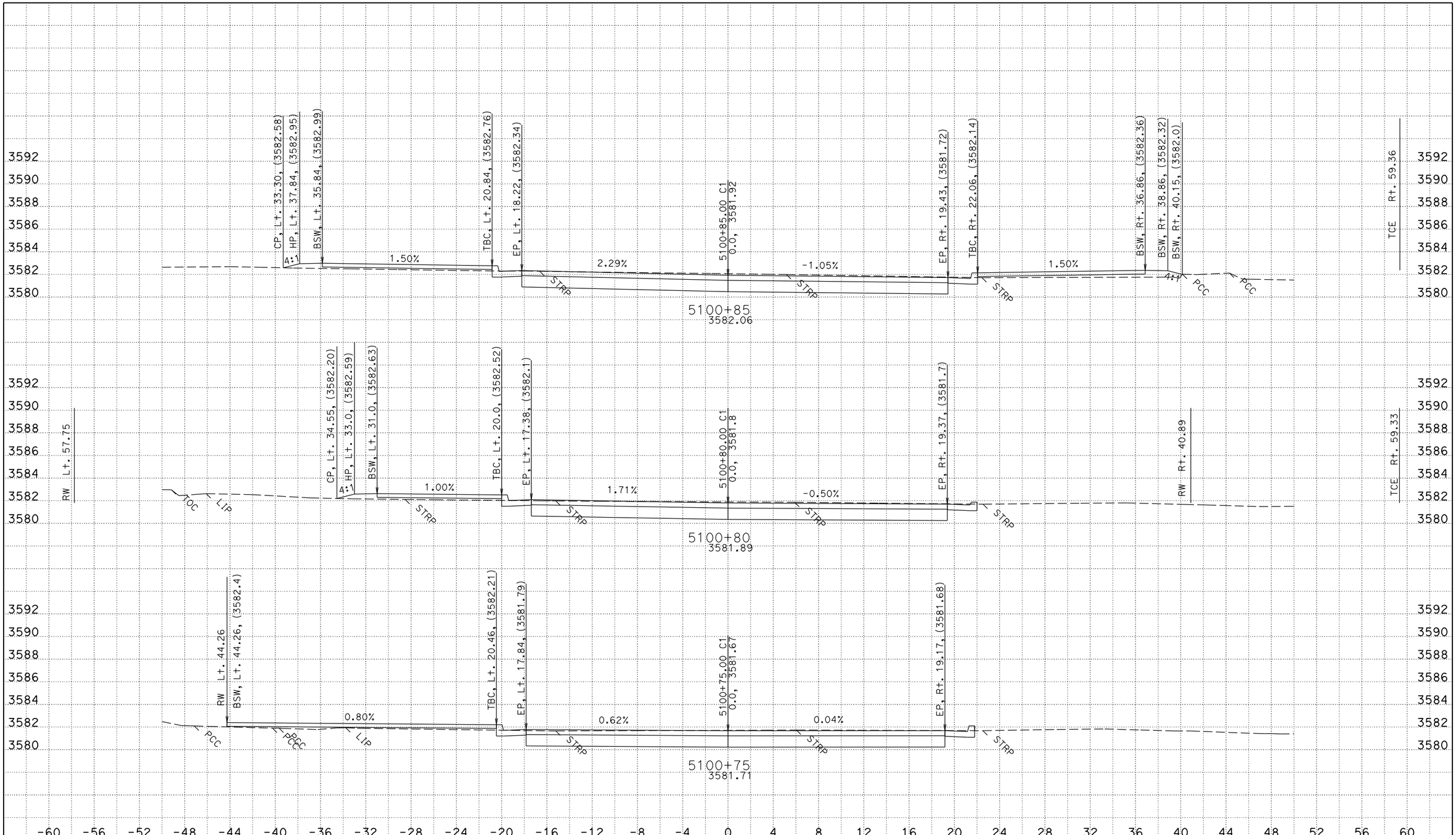

PLOTTED DATE: 11/16/2015
CREATED BY: S124987
KC Project: 0E240 File: C:\USER_HOME\DesignProjects\greenville\0E240\c1fg1.ear

CONTRACT: 02-0E24U4
DIST/CO/RTE/PM: 02/PLU/89/PM 20.0-20.6
PROJECT ID: 02 1500 0146

SCALE: 1" = 4' Horiz.
1" = 4' Vert.

All Dimensions are US Survey Feet

C1 (AYOOB Cir)
CROSS SECTIONS

SHEET 4 OF 6

FOR EARTHWORK DEVELOPEMENT ONLY

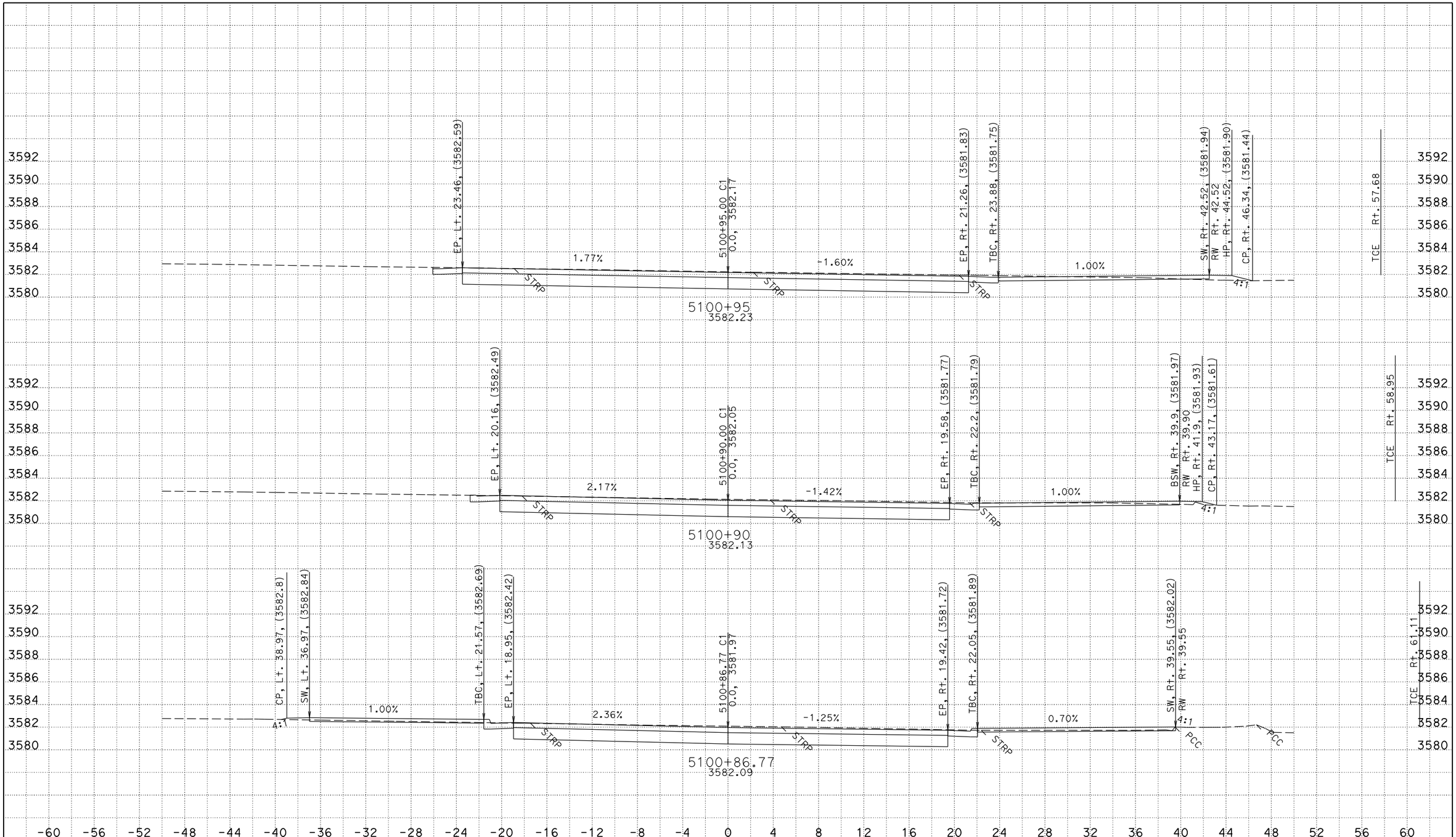

PLOTTED DATE: 11/16/2015
CREATED BY: S124987
KC Project: 0E240 File: C:\USER_HOME\DesignProjects\greenville\0E240\c1fg1.ear

CONTRACT: 02-0E24U4
DIST/CO/RTE/PM: 02/PLU/89/PM 20.0-20.6
PROJECT ID: 02 1500 0146

SCALE: 1" = 4' Horiz.
1" = 4' Vert.

All Dimensions are US Survey Feet

C1 (AYOOB Cir)
CROSS SECTIONS

SHEET 5 OF 6

FOR EARTHWORK DEVELOPEMENT ONLY

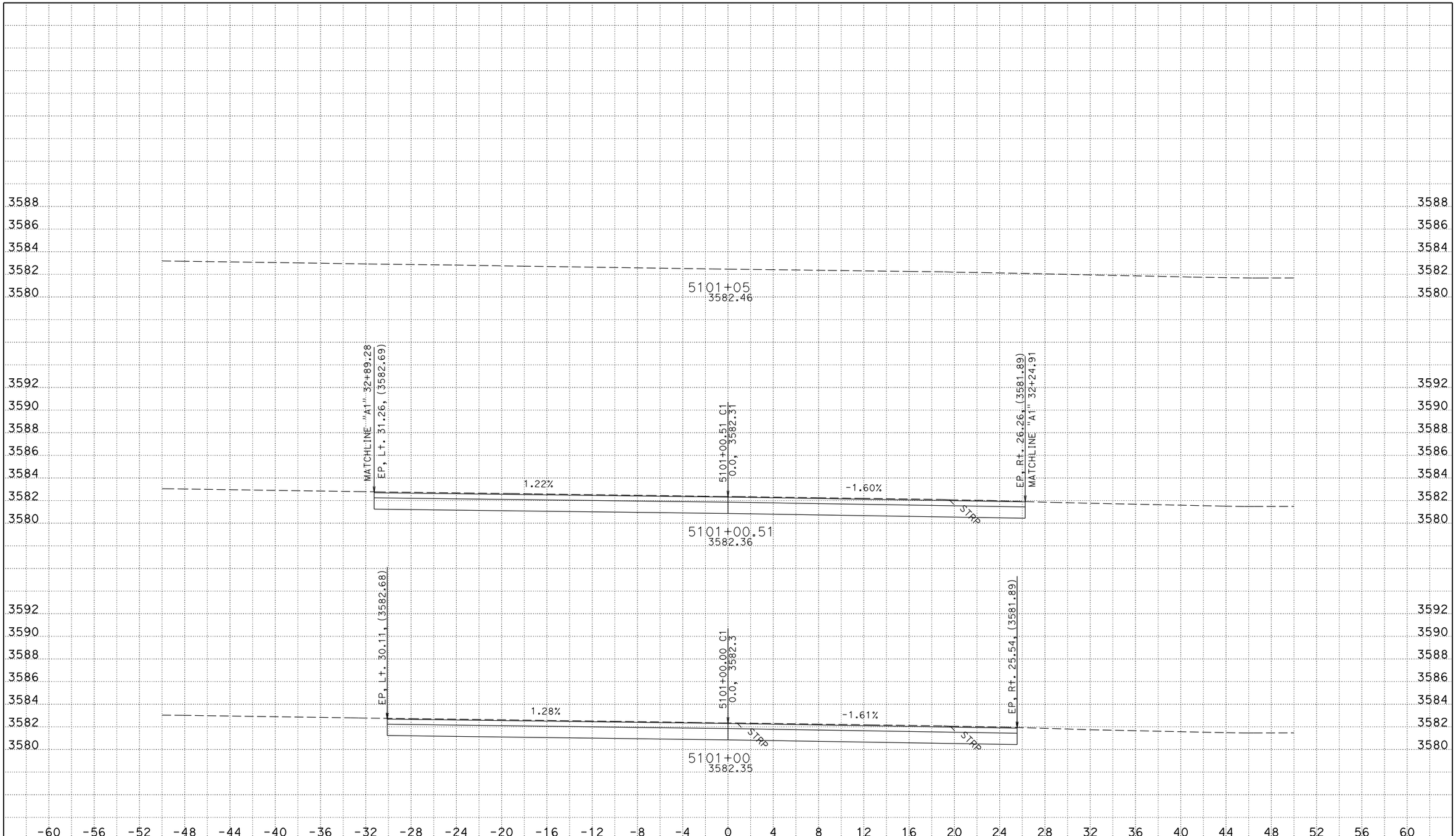

CREATED BY: S124987
PLOTTED DATE: 11/16/2015
KC Project: 0E240 File: C:\USER_HOME\DesignProjects\greenville\0E240\c1fg1.ear

CONTRACT: 02-0E24U4
DIST/CO/RTE/PM: 02/PLU/89/PM 20.0-20.6
PROJECT ID: 02 1500 0146

SCALE: 1" = 4' Horiz.
1" = 4' Vert.

All Dimensions are US Survey Feet

C1 (AYOOB Cir)
CROSS SECTIONS

SHEET 6 OF 6

FOR EARTHWORK DEVELOPEMENT ONLY



PLOTTED DATE: 10/16/2015

CREATED BY: S124987

CONTRACT: 02-0E24U4

DIST/CO/RTE/PM: 02/PLU/89/PM 20.0-20.6

PROJECT ID: 02 1500 0146

SCALE: 1" = 10' Horiz.
1" = 10' Vert.

G1 (GRAND St) CROSS SECTIONS

SHEET 1 OF 3

KC Project: 0E240 File: C:\USER_HOME\DesignProjects\greenville\0E240\g1fg1.ear

All Dimensions are US Survey Feet

FOR EARTHWORK DEVELOPEMENT ONLY

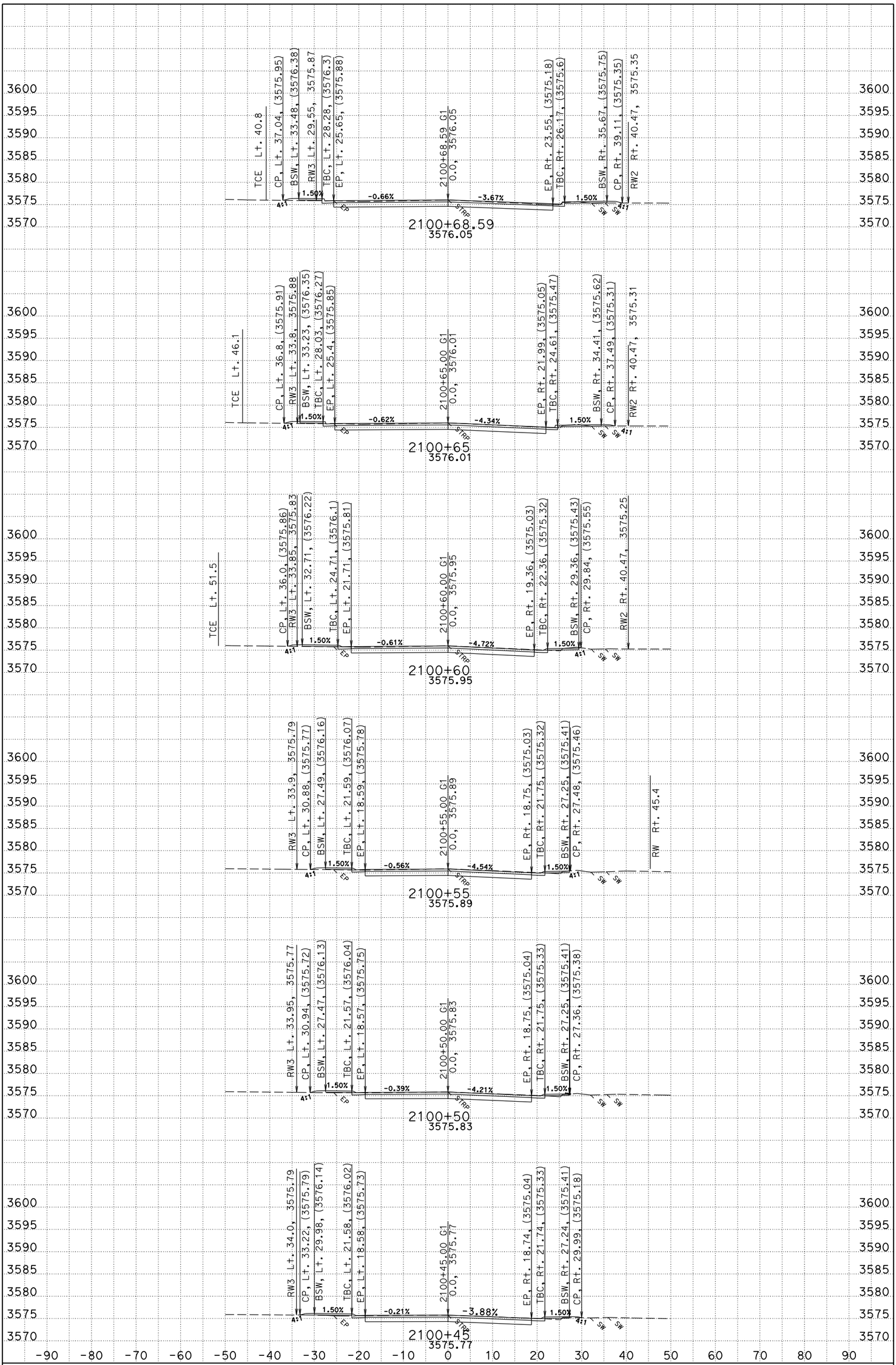

PLOTTED DATE: 10/16/2015

CREATED BY: S124987

CONTRACT: 02-0E24U4

DIST/CO/RTE/PM: 02/PLU/89/PM 20.0-20.6

PROJECT ID: 02 1500 0146

SCALE: 1" = 10' Horiz.
1" = 10' Vert.

All Dimensions are US Survey Feet

G1 (GRAND St)
CROSS SECTIONS

SHEET 2 OF 3

KC Project: 0E240 File: C:\USER_HOME\DesignProjects\greenville\0E240\g1fg1.ear

FOR EARTHWORK DEVELOPEMENT ONLY



PLOTTED DATE: 10/16/2015

CREATED BY: S124987

CONTRACT: 02-0E24U4

DIST/CO/RTE/PM: 02/PLU/89/PM 20.0-20.6

PROJECT ID: 02 1500 0146

SCALE: 1" = 10' Horiz.
1" = 10' Vert.

All Dimensions are US Survey Feet

G1 (GRAND St) CROSS SECTIONS

SHEET 3 OF 3

KC Project: 0E240 File: C:\USER_HOME\DesignProjects\greenville\0E240\g1fg1.ear

FOR EARTHWORK DEVELOPEMENT ONLY



PLOTTED DATE: 11/16/2015
CREATED BY: S124987
KC Project: 0E240 File: C:\USER_HOME\DesignProjects\greenville\0E240\h1fg1.ear

CONTRACT: 02-0E24U4
DIST/CO/RTE/PM: 02/PLU/89/PM 20.0-20.6
PROJECT ID: 02 1500 0146

SCALE: 1" = 4' Horiz.
1" = 4' Vert.

All Dimensions are US Survey Feet

H1 (HOT SPRINGS Rd)
CROSS SECTIONS

SHEET 1 OF 3

FOR EARTHWORK DEVELOPEMENT ONLY

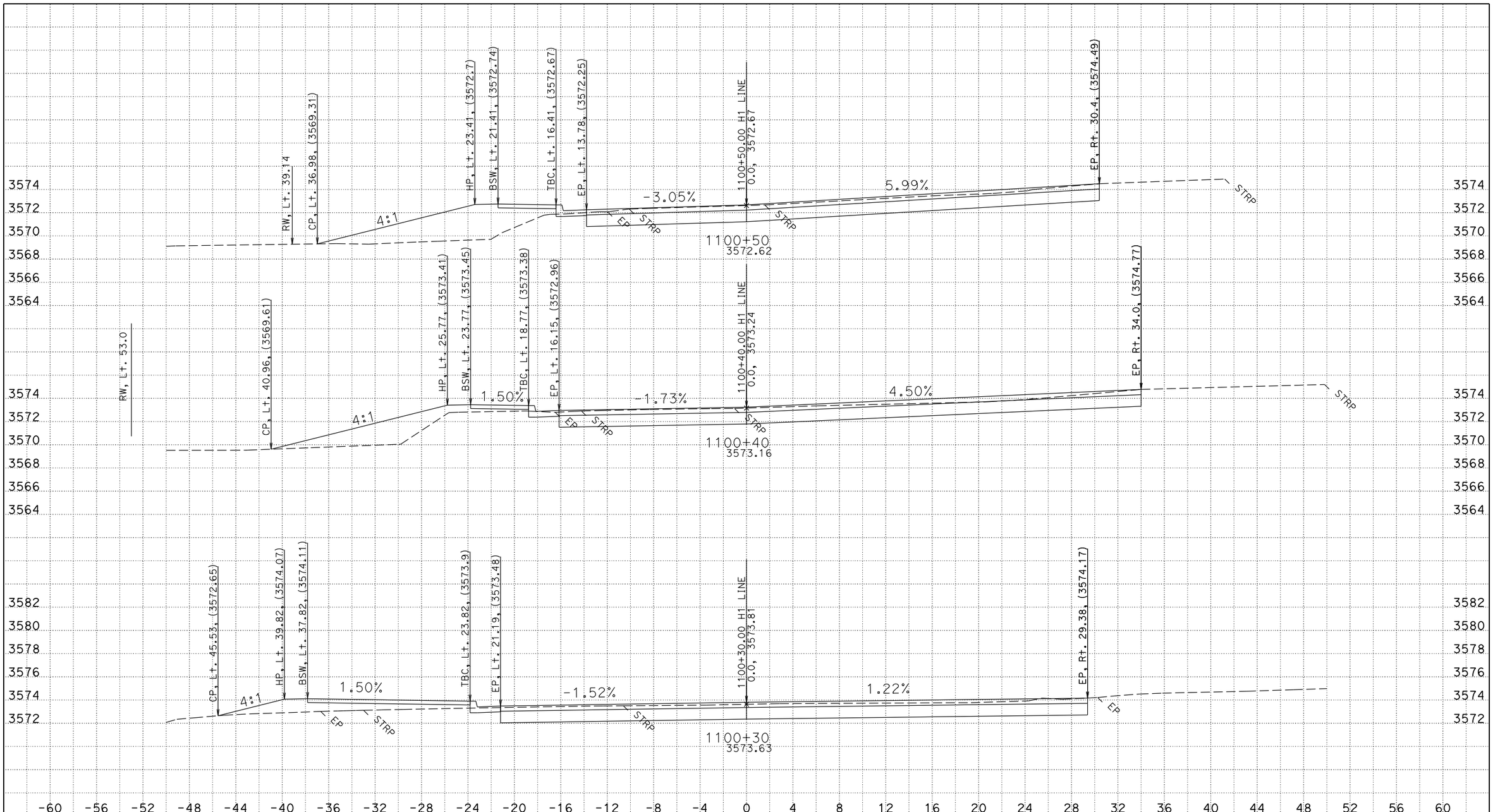

PLOTTED DATE: 11/16/2015
CREATED BY: S124987
KC Project: 0E240 File: C:\USER_HOME\DesignProjects\greenville\0E240\h1fg1.ear

CONTRACT: 02-0E24U4
DIST/CO/RTE/PM: 02/PLU/89/PM 20.0-20.6
PROJECT ID: 02 1500 0146

SCALE: 1" = 4' Horiz.
1" = 4' Vert.

All Dimensions are US Survey Feet

H1 (HOT SPRINGS Rd) CROSS SECTIONS

SHEET 2 OF 3

FOR EARTHWORK DEVELOPEMENT ONLY

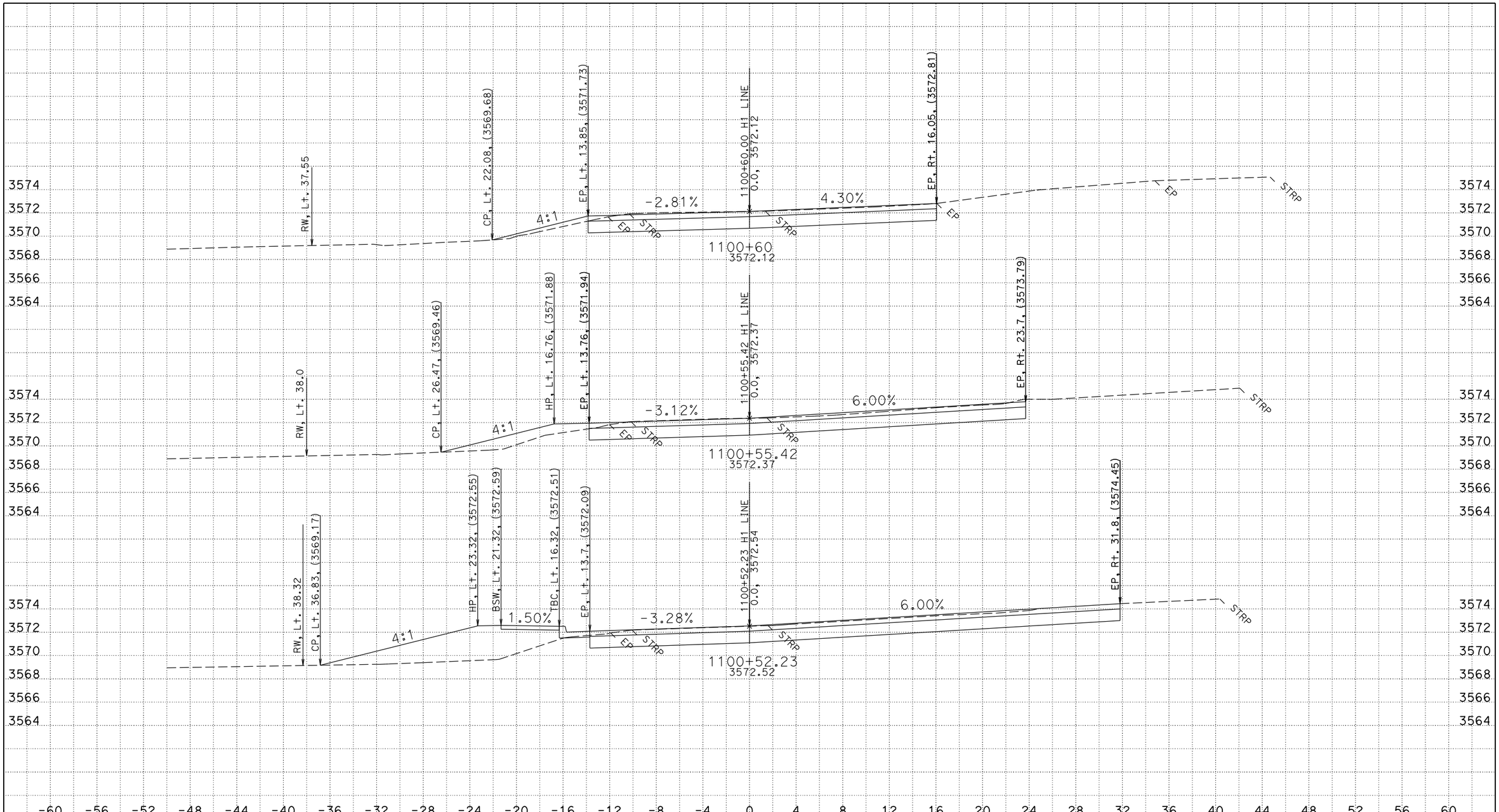

CREATED BY: S124987
PLOTTED DATE: 11/16/2015
KC Project: 0E240 File: C:\USER_HOME\DesignProjects\greenville\0E240\h1fg1.ear

CONTRACT: 02-0E24U4
DIST/CO/RTE/PM: 02/PLU/89/PM 20.0-20.6
PROJECT ID: 02 1500 0146

SCALE: 1" = 4' Horiz.
1" = 4' Vert.

All Dimensions are US Survey Feet

H1 (HOT SPRINGS Rd) CROSS SECTIONS

SHEET 3 OF 3

FOR EARTHWORK DEVELOPEMENT ONLY

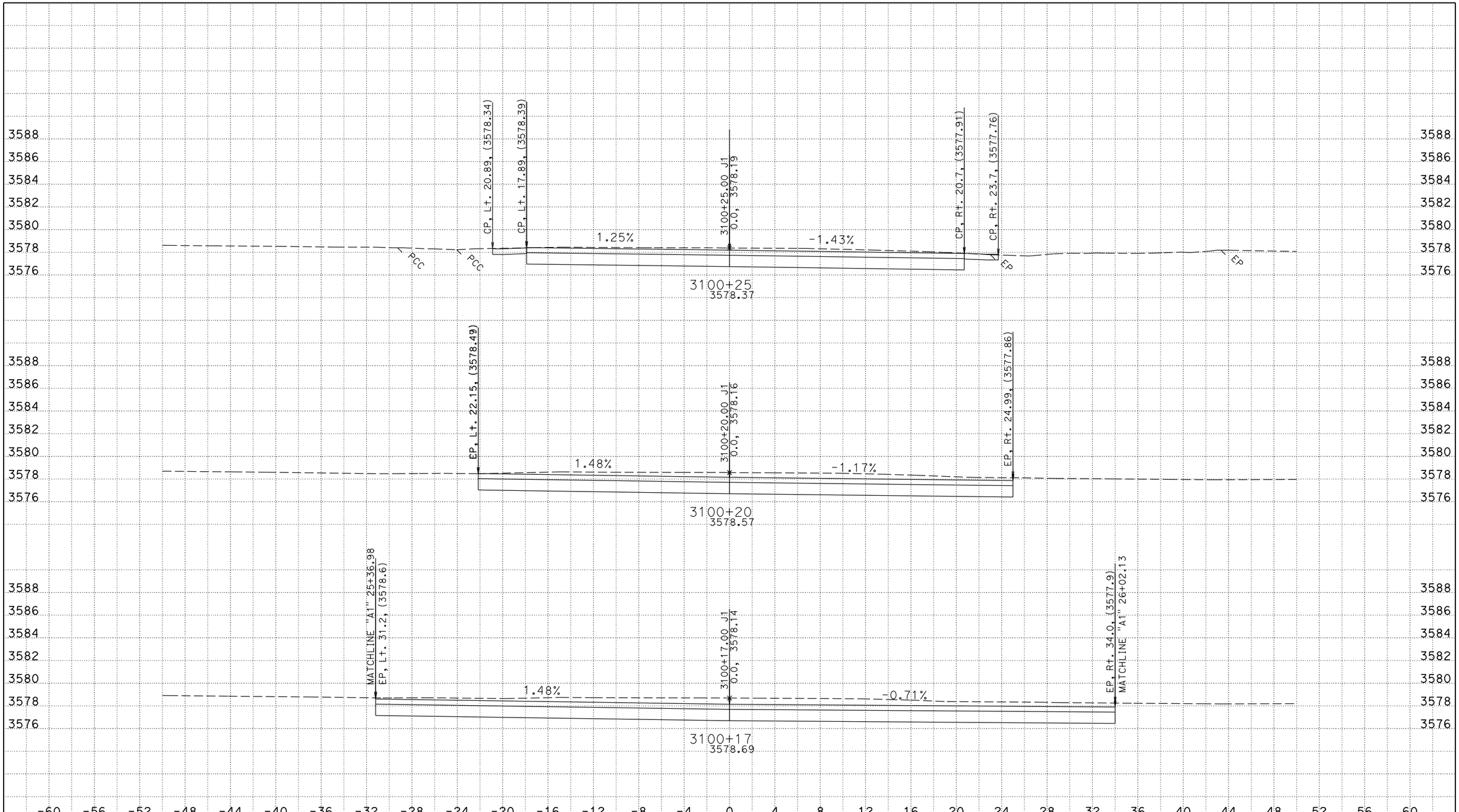

PLOTTED DATE: 11/16/2015
CREATED BY: S124987
KC Project: 0E240 File: C:\USER_HOME\DesignProjects\greenville\0E240\j1fg1.ear

CONTRACT: 02-0E24U4
DIST/CO/RTE/PM: 02/PLU/89/PM 20.0-20.6
PROJECT ID: 02 1500 0146

SCALE: 1" = 4' Horiz.
1" = 4' Vert.

All Dimensions are US Survey Feet

J1 (JESSE St)
CROSS SECTIONS

SHEET 1 OF 4

FOR EARTHWORK DEVELOPEMENT ONLY

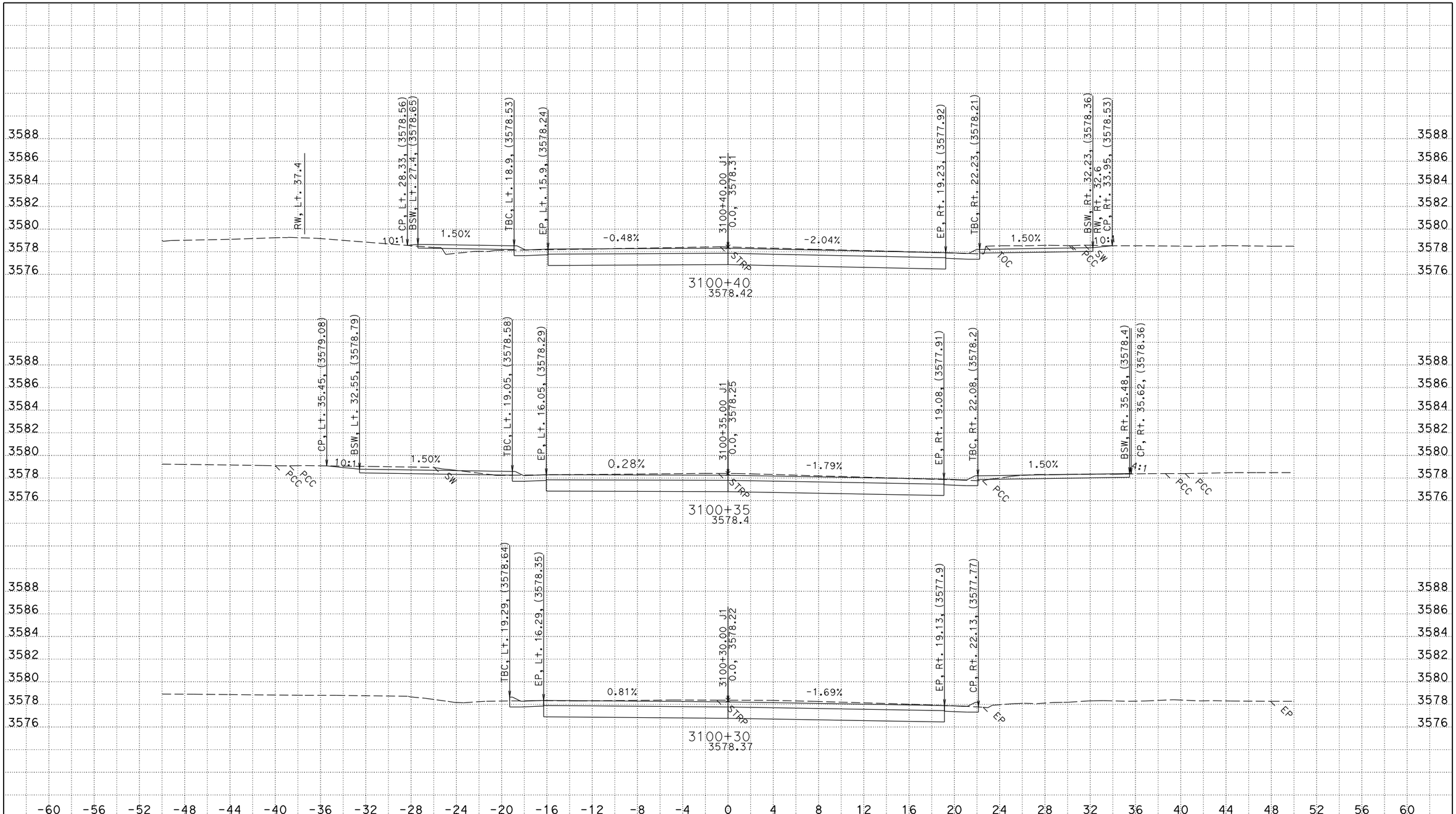

PLOTTED DATE: 11/16/2015
CREATED BY: S124987
KC Project: 0E240 File: C:\USER_HOME\DesignProjects\greenville\0E240\j1fg1.ear

CONTRACT: 02-0E24U4
DIST/CO/RTE/PM: 02/PLU/89/PM 20.0-20.6
PROJECT ID: 02 1500 0146

SCALE: 1" = 4' Horiz.
1" = 4' Vert.

All Dimensions are US Survey Feet

J1 (JESSE St)
CROSS SECTIONS

SHEET 2 OF 4

FOR EARTHWORK DEVELOPEMENT ONLY

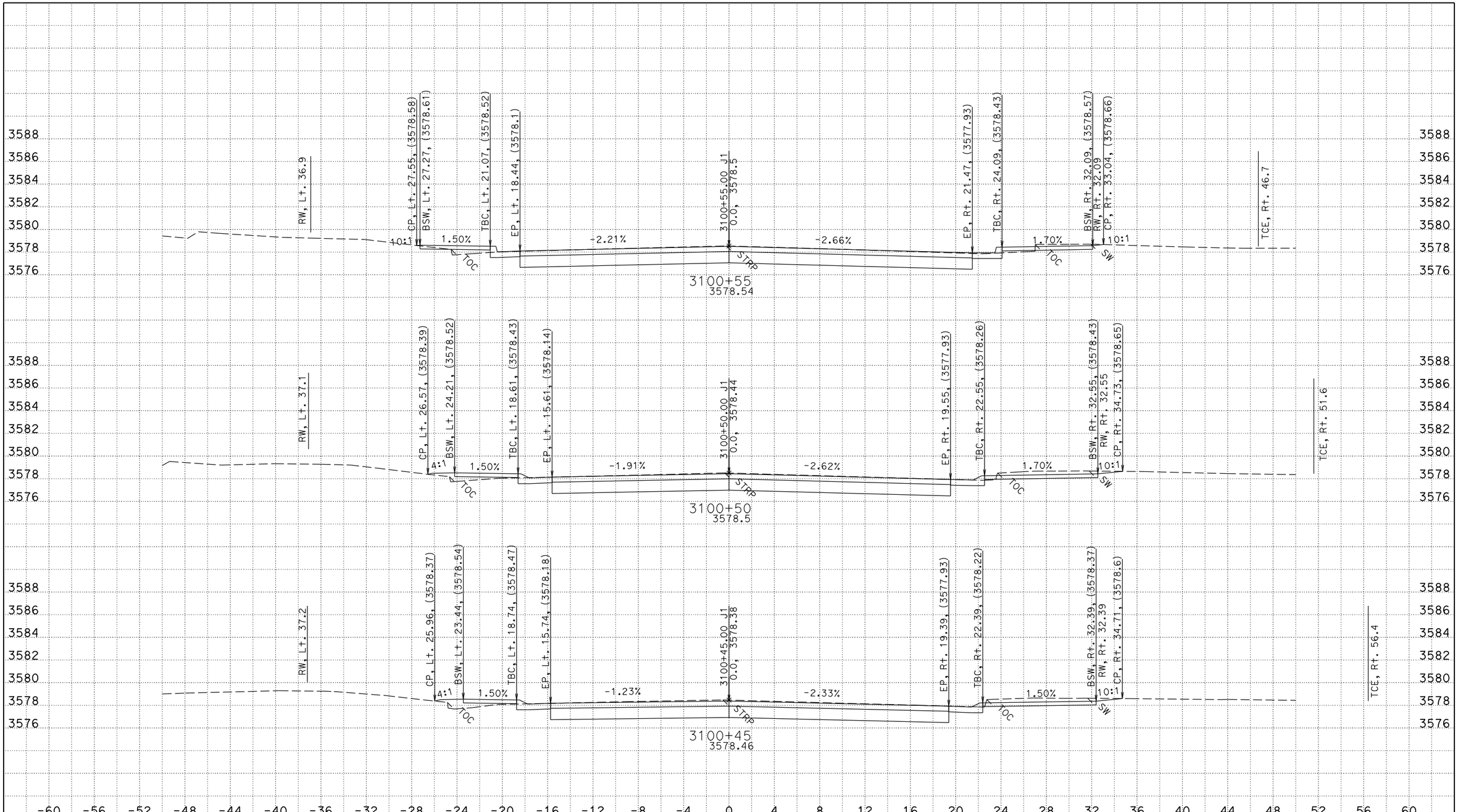

PLOTTED DATE: 11/16/2015
CREATED BY: S124987
KC Project: 0E240 File: C:\USER_HOME\DesignProjects\greenville\0E240\j1fg1.ear

CONTRACT: 02-0E24U4
DIST/CO/RTE/PM: 02/PLU/89/PM 20.0-20.6
PROJECT ID: 02 1500 0146

SCALE: 1" = 4' Horiz.
1" = 4' Vert.

All Dimensions are US Survey Feet

J1 (JESSE St)
CROSS SECTIONS

SHEET 3 OF 4

FOR EARTHWORK DEVELOPEMENT ONLY

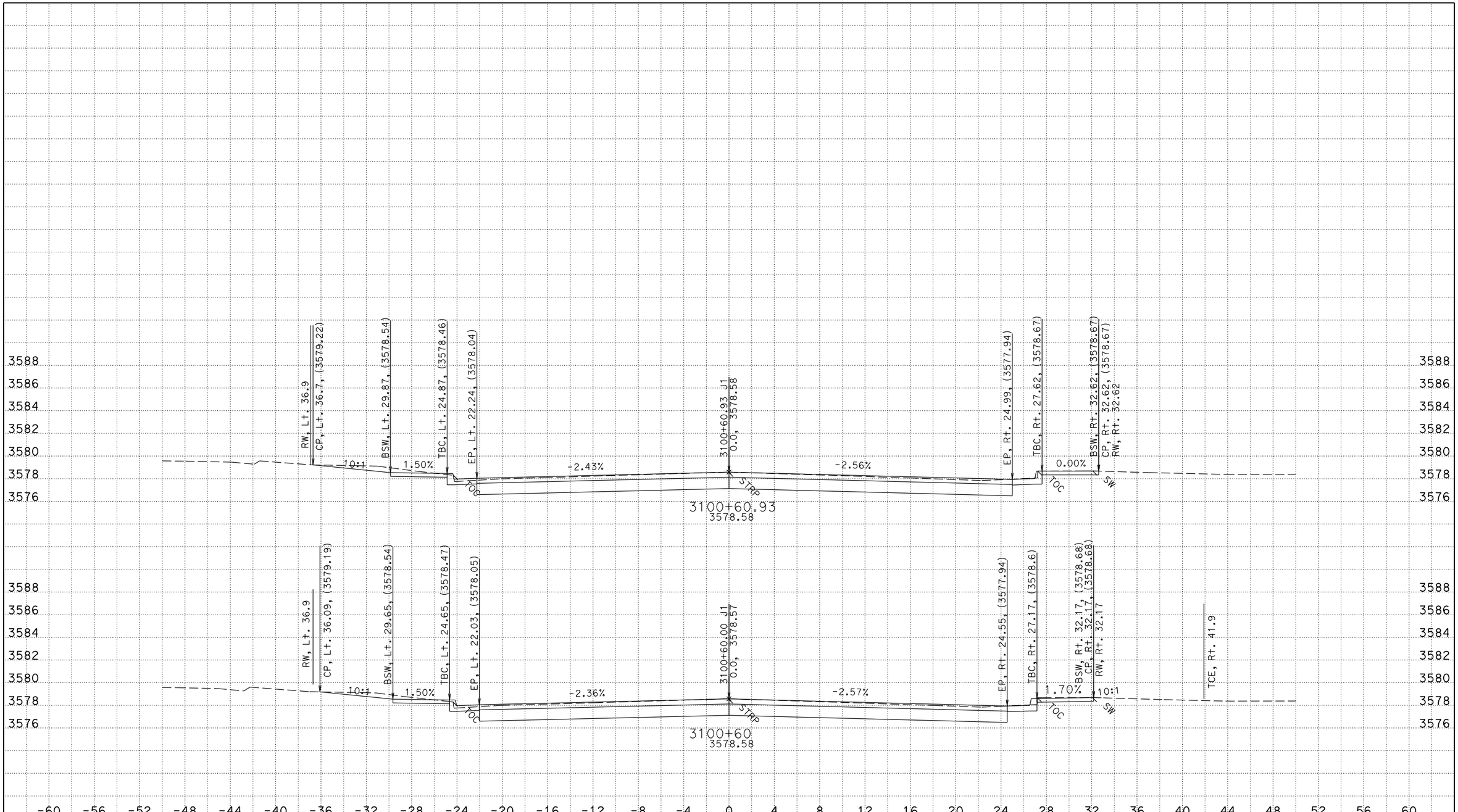

PLOTTED DATE: 11/16/2015
CREATED BY: S124987
KC Project: 0E240 File: C:\USER_HOME\DesignProjects\greenville\0E240\j1fg1.ear

CONTRACT: 02-0E24U4
DIST/CO/RTE/PM: 02/PLU/89/PM 20.0-20.6
PROJECT ID: 02 1500 0146

SCALE: 1" = 4' Horiz.
1" = 4' Vert.

All Dimensions are US Survey Feet

J1 (JESSE St)
CROSS SECTIONS

SHEET 4 OF 4

FOR EARTHWORK DEVELOPEMENT ONLY

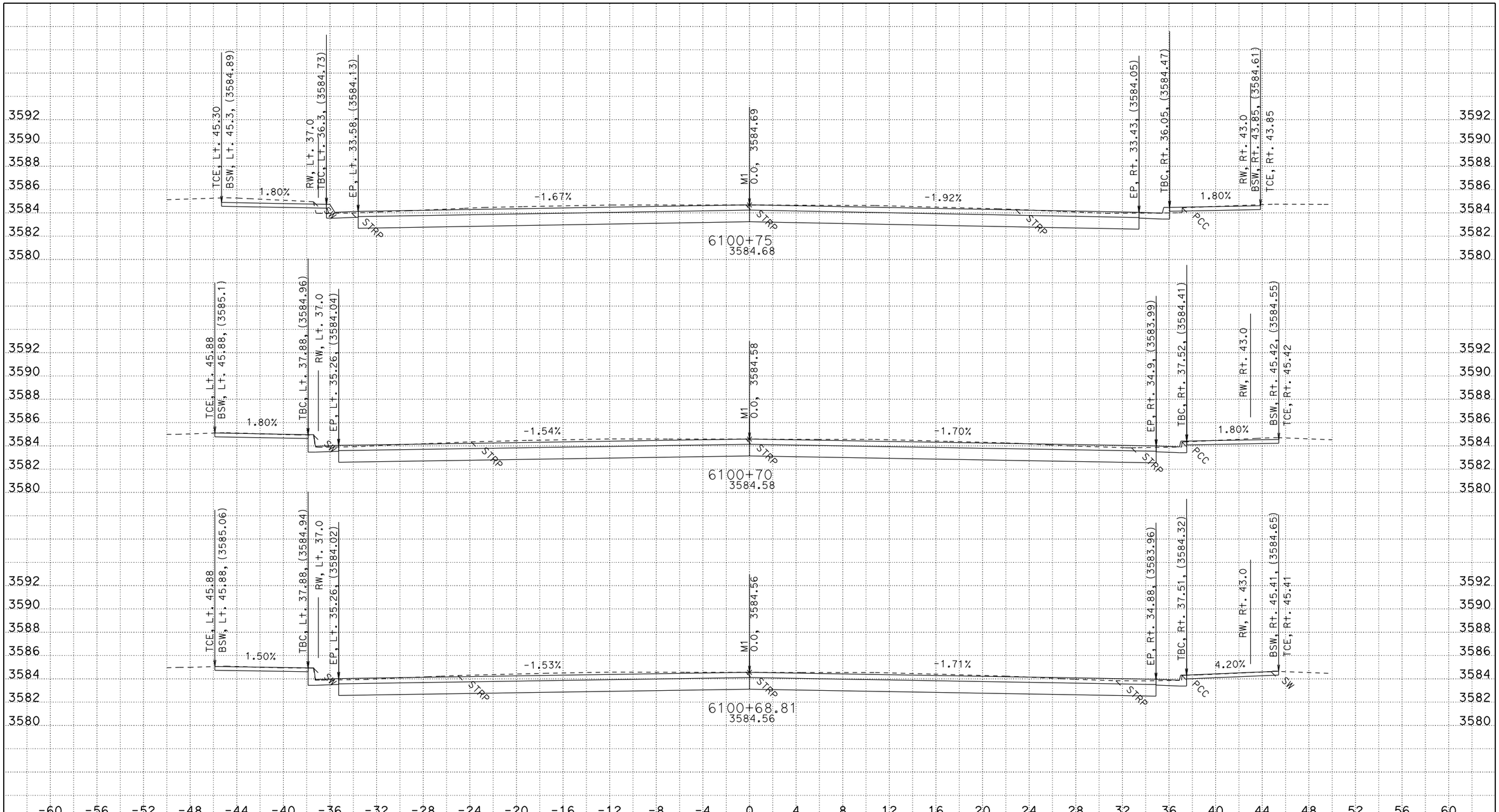

PLOTTED DATE: 11/16/2015
CREATED BY: S124987
KC Project: OE240 File: C:\USER_HOME\DesignProjects\greenville\OE240\m1fg1.ear

CONTRACT: 02-0E24U4
DIST/CO/RTE/PM: 02/PLU/89/PM 20.0-20.6
PROJECT ID: 02 1500 0146

SCALE: 1" = 4' Horiz.
1" = 4' Vert.

All Dimensions are US Survey Feet

M1 (MAIN St)
CROSS SECTIONS

SHEET 1 OF 9

FOR EARTHWORK DEVELOPEMENT ONLY

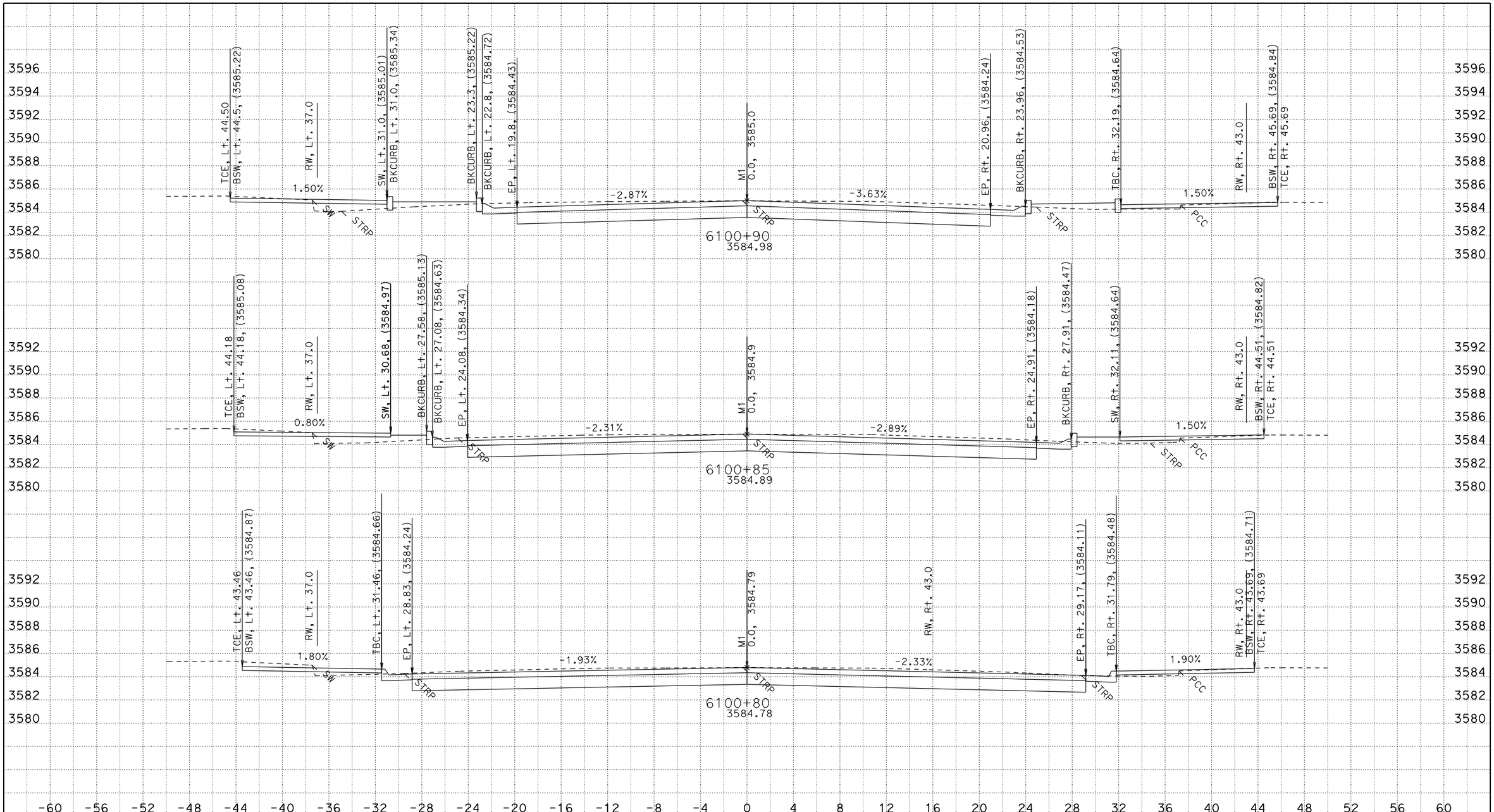

PLOTTED DATE: 11/16/2015
CREATED BY: S124987
KC Project: 0E240 File: C:\USER_HOME\DesignProjects\greenville\0E240\m1fg1.ear

CONTRACT: 02-0E24U4
DIST/CO/RTE/PM: 02/PLU/89/PM 20.0-20.6
PROJECT ID: 02 1500 0146

SCALE: 1" = 4' Horiz.
1" = 4' Vert.

All Dimensions are US Survey Feet

M1 (MAIN St)
CROSS SECTIONS

SHEET 2 OF 9

FOR EARTHWORK DEVELOPEMENT ONLY



PLOTTED DATE: 11/16/2015
CREATED BY: S124987
KC Project: 0E240 File: C:\USER_HOME\DesignProjects\greenville\0E240\m1fg1.ear

CONTRACT: 02-0E24U4
DIST/CO/RTE/PM: 02/PLU/89/PM 20.0-20.6
PROJECT ID: 02 1500 0146

SCALE: 1" = 4' Horiz.
1" = 4' Vert.

All Dimensions are US Survey Feet

M1 (MAIN St)
CROSS SECTIONS

SHEET 3 OF 9

FOR EARTHWORK DEVELOPEMENT ONLY

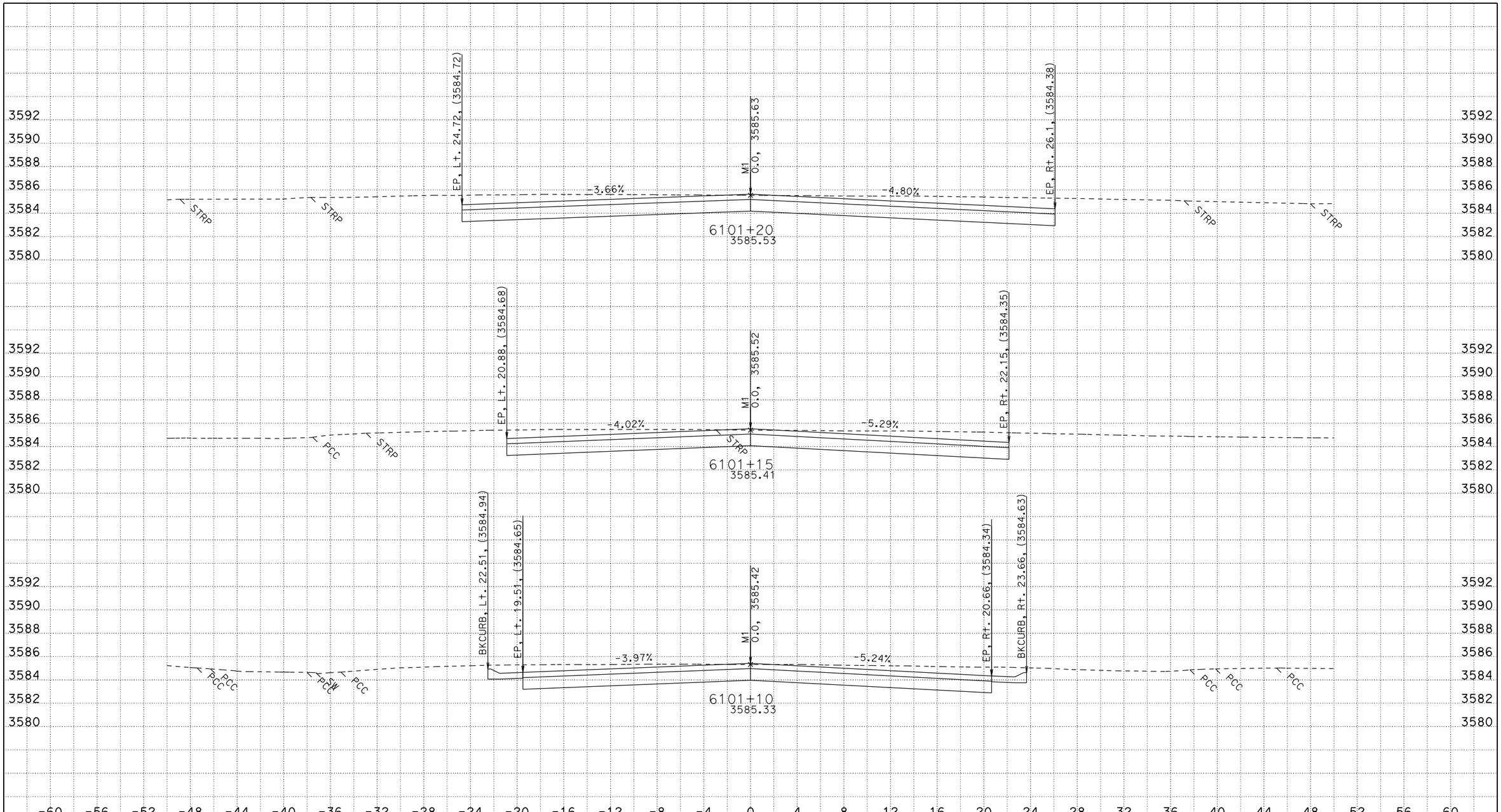

PLOTTED DATE: 11/16/2015
CREATED BY: S124987
KC Project: 0E240 File: C:\USER_HOME\DesignProjects\greenville\0E240\m1fg1.ear

CONTRACT: 02-0E24U4
DIST/CO/RTE/PM: 02/PLU/89/PM 20.0-20.6
PROJECT ID: 02 1500 0146

SCALE: 1" = 4' Horiz.
1" = 4' Vert.

All Dimensions are US Survey Feet

M1 (MAIN St)
CROSS SECTIONS

SHEET 4 OF 9

FOR EARTHWORK DEVELOPEMENT ONLY

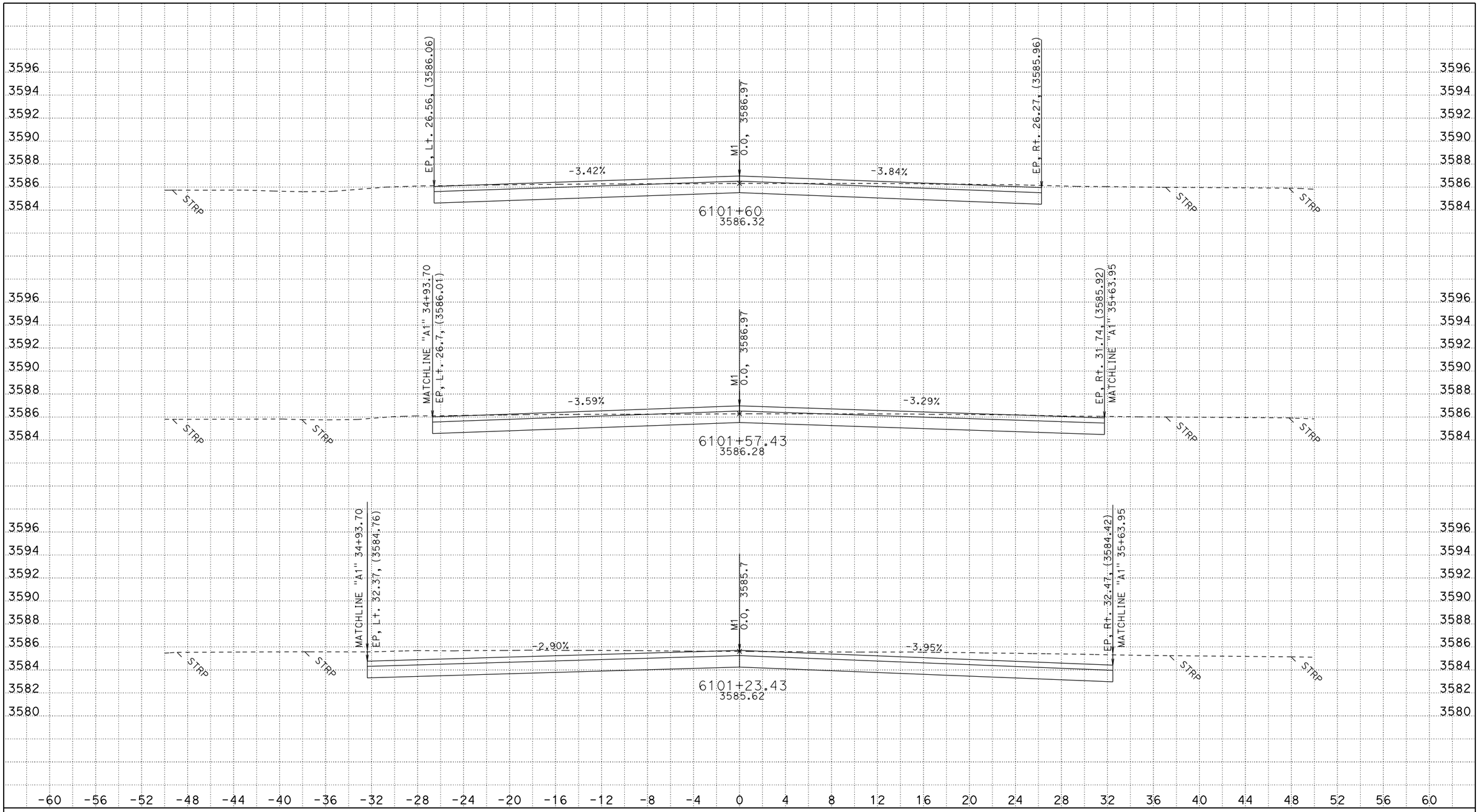

PLOTTED DATE: 11/16/2015
CREATED BY: S124987
KC Project: 0E240 File: C:\USER_HOME\DesignProjects\greenville\0E240\m1fg1.ear

CONTRACT: 02-0E24U4
DIST/CO/RTE/PM: 02/PLU/89/PM 20.0-20.6
PROJECT ID: 02 1500 0146

SCALE: 1" = 4' Horiz.
1" = 4' Vert.

All Dimensions are US Survey Feet

M1 (MAIN St)
CROSS SECTIONS

SHEET 5 OF 9

FOR EARTHWORK DEVELOPEMENT ONLY

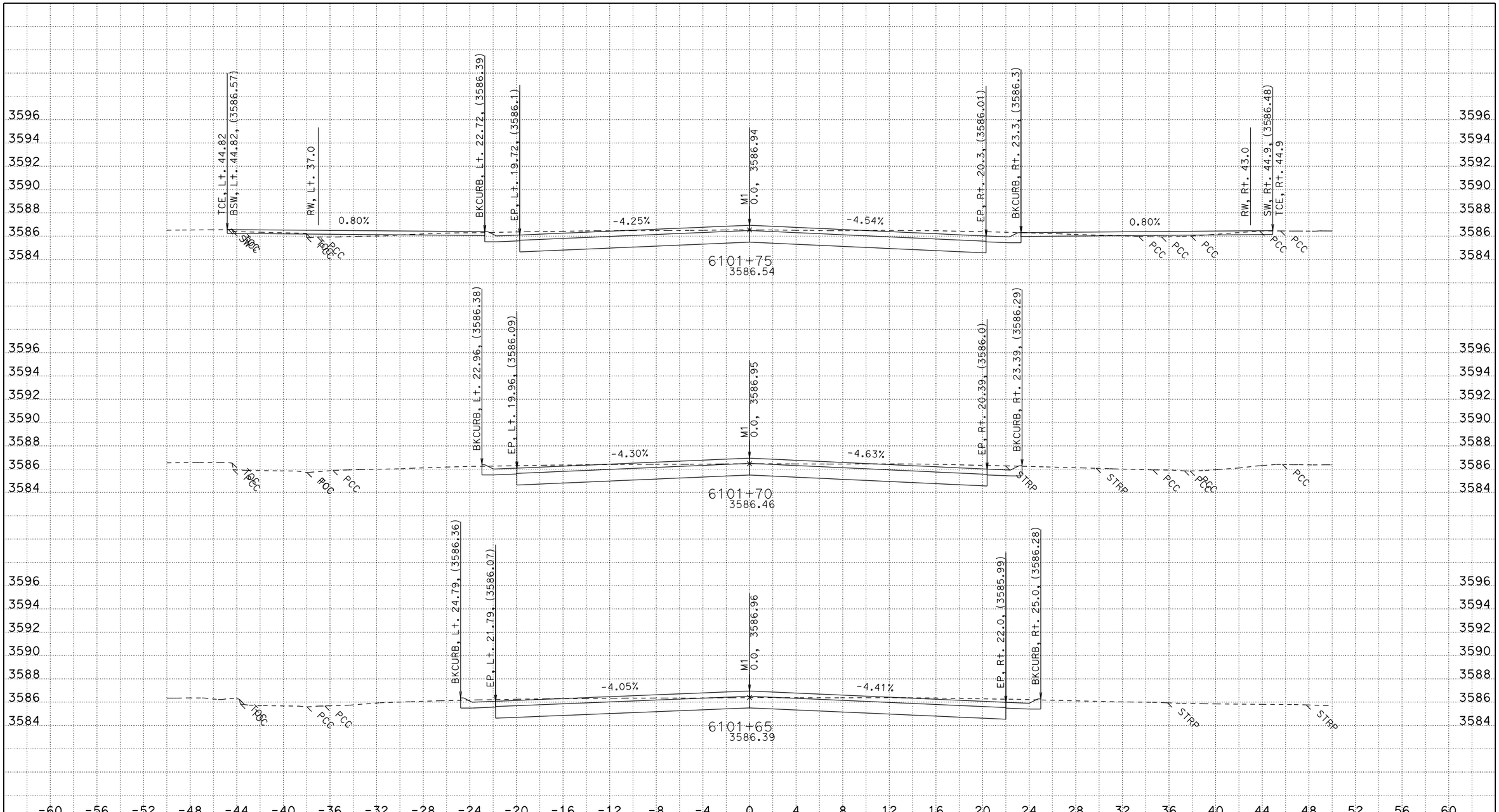

PLOTTED DATE: 11/16/2015
CREATED BY: S124987
KC Project: OE240 File: C:\USER_HOME\DesignProjects\greenville\OE240\m1fg1.ear

CONTRACT: 02-0E24U4
DIST/CO/RTE/PM: 02/PLU/89/PM 20.0-20.6
PROJECT ID: 02 1500 0146

SCALE: 1" = 4' Horiz.
1" = 4' Vert.

All Dimensions are US Survey Feet

M1 (MAIN St)
CROSS SECTIONS

SHEET 6 OF 9

FOR EARTHWORK DEVELOPEMENT ONLY

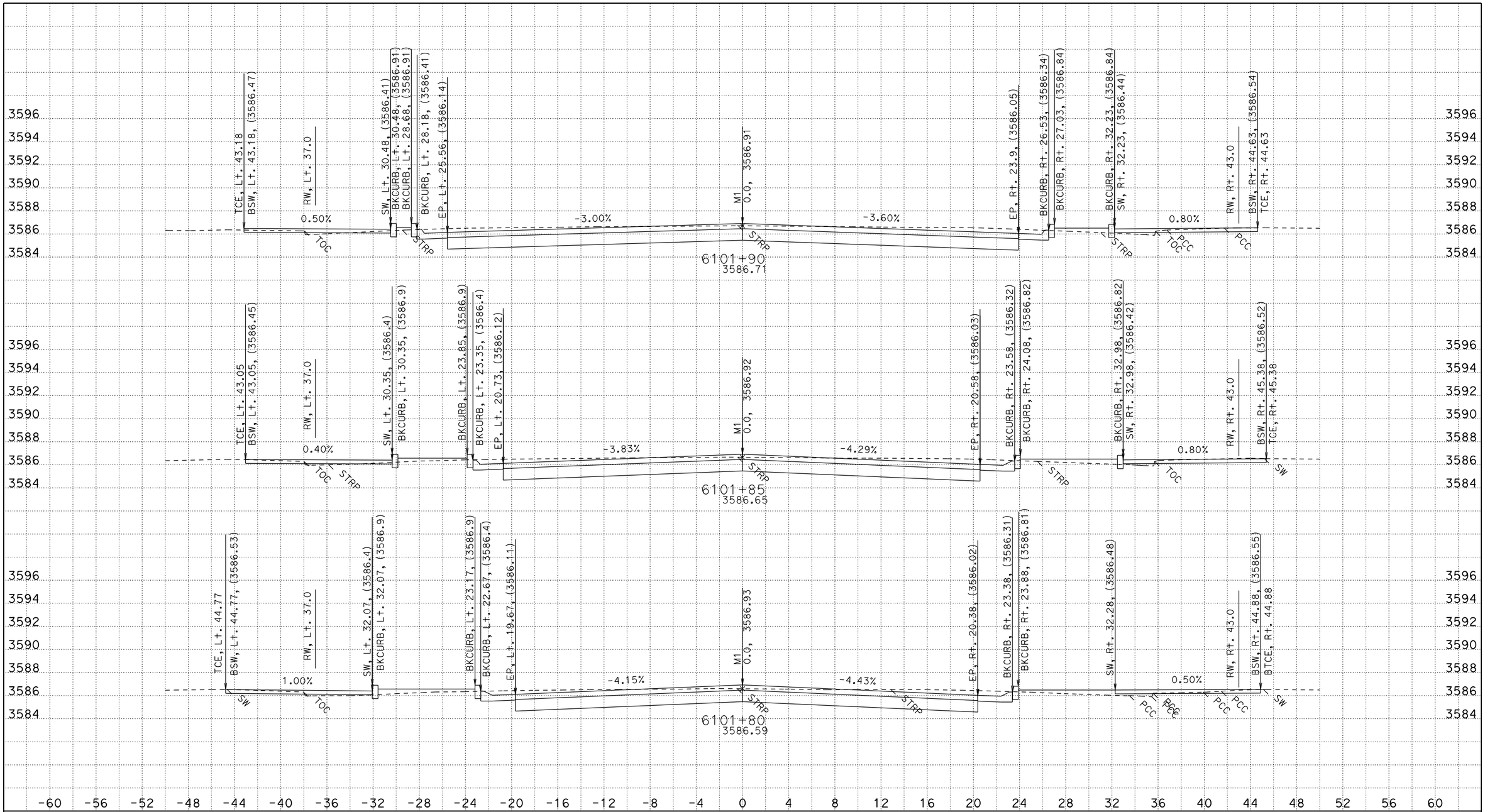

PLOTTED DATE: 11/16/2015
CREATED BY: S124987
KC Project: OE240 File: C:\USER_HOME\DesignProjects\greenville\OE240\m1fg1.ear

CONTRACT: 02-0E24U4
DIST/CO/RTE/PM: 02/PLU/89/PM 20.0-20.6
PROJECT ID: 02 1500 0146

SCALE: 1" = 4' Horiz.
1" = 4' Vert.

All Dimensions are US Survey Feet

M1 (MAIN St)
CROSS SECTIONS

SHEET 7 OF 9

FOR EARTHWORK DEVELOPEMENT ONLY

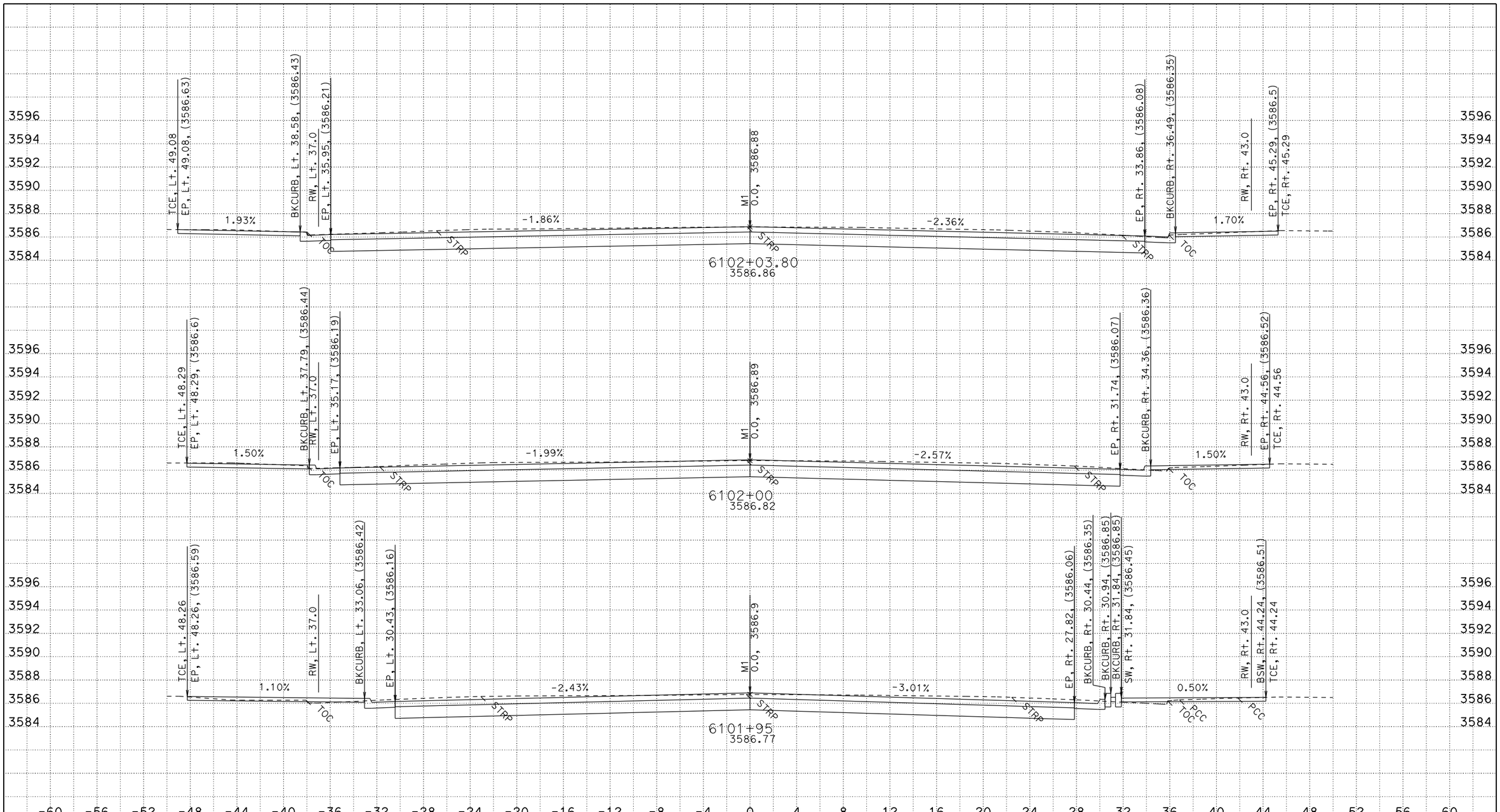

PLOTTED DATE: 11/16/2015
CREATED BY: S124987
KC Project: 0E240 File: C:\USER_HOME\DesignProjects\greenville\0E240\m1fg1.ear

CONTRACT: 02-0E24U4
DIST/CO/RTE/PM: 02/PLU/89/PM 20.0-20.6
PROJECT ID: 02 1500 0146

SCALE: 1" = 4' Horiz.
1" = 4' Vert.

All Dimensions are US Survey Feet

M1 (MAIN St)
CROSS SECTIONS

SHEET 8 OF 9

FOR EARTHWORK DEVELOPEMENT ONLY

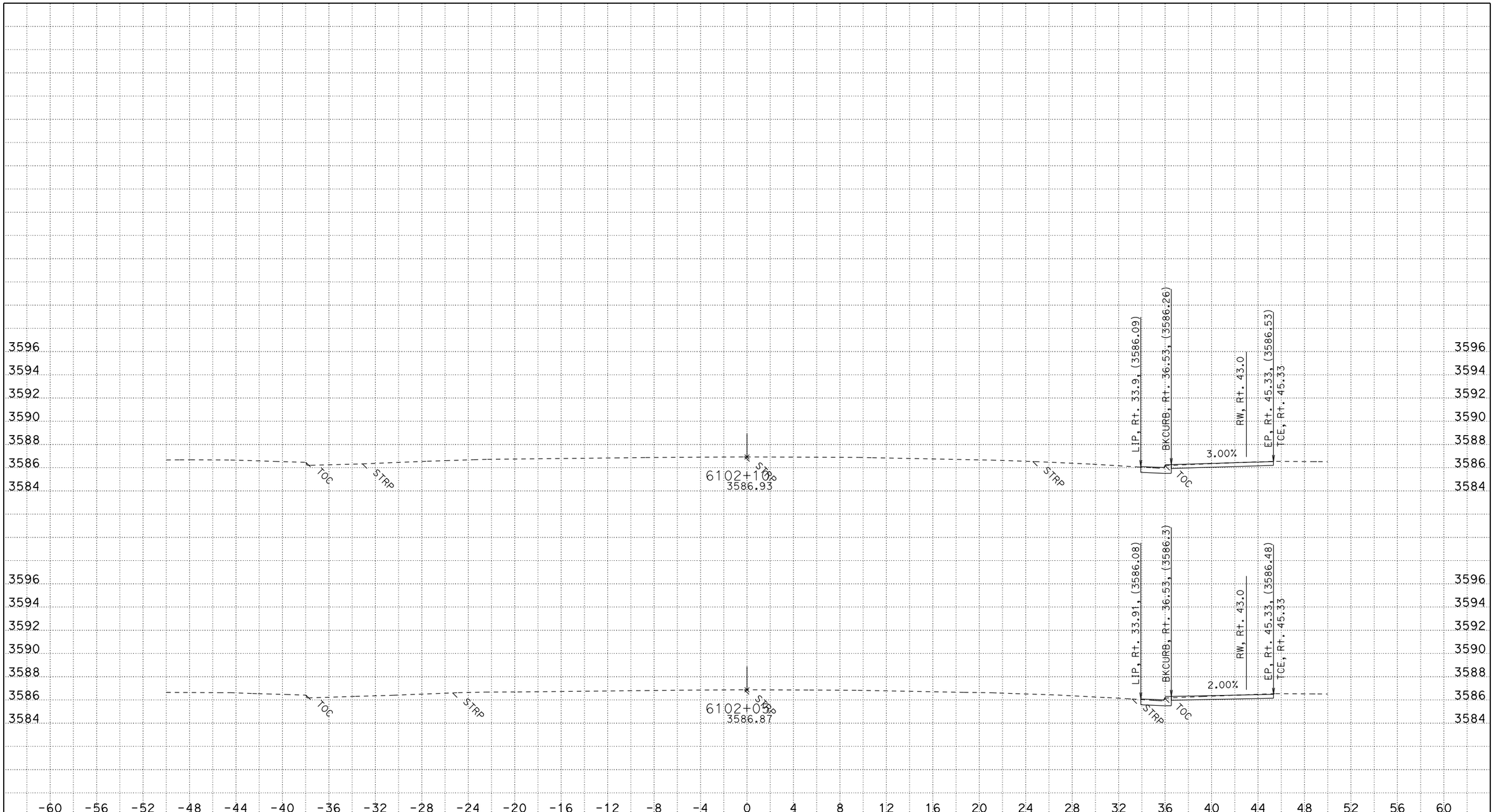

PLOTTED DATE: 11/16/2015
CREATED BY: S124987
KC Project: 0E240 File: C:\USER_HOME\DesignProjects\greenville\0E240\m1fg1.ear

CONTRACT: 02-0E24U4
DIST/CO/RTE/PM: 02/PLU/89/PM 20.0-20.6
PROJECT ID: 02 1500 0146

SCALE: 1" = 4' Horiz.
1" = 4' Vert.

All Dimensions are US Survey Feet

M1 (MAIN St)
CROSS SECTIONS

SHEET 9 OF 9

FOR EARTHWORK DEVELOPEMENT ONLY

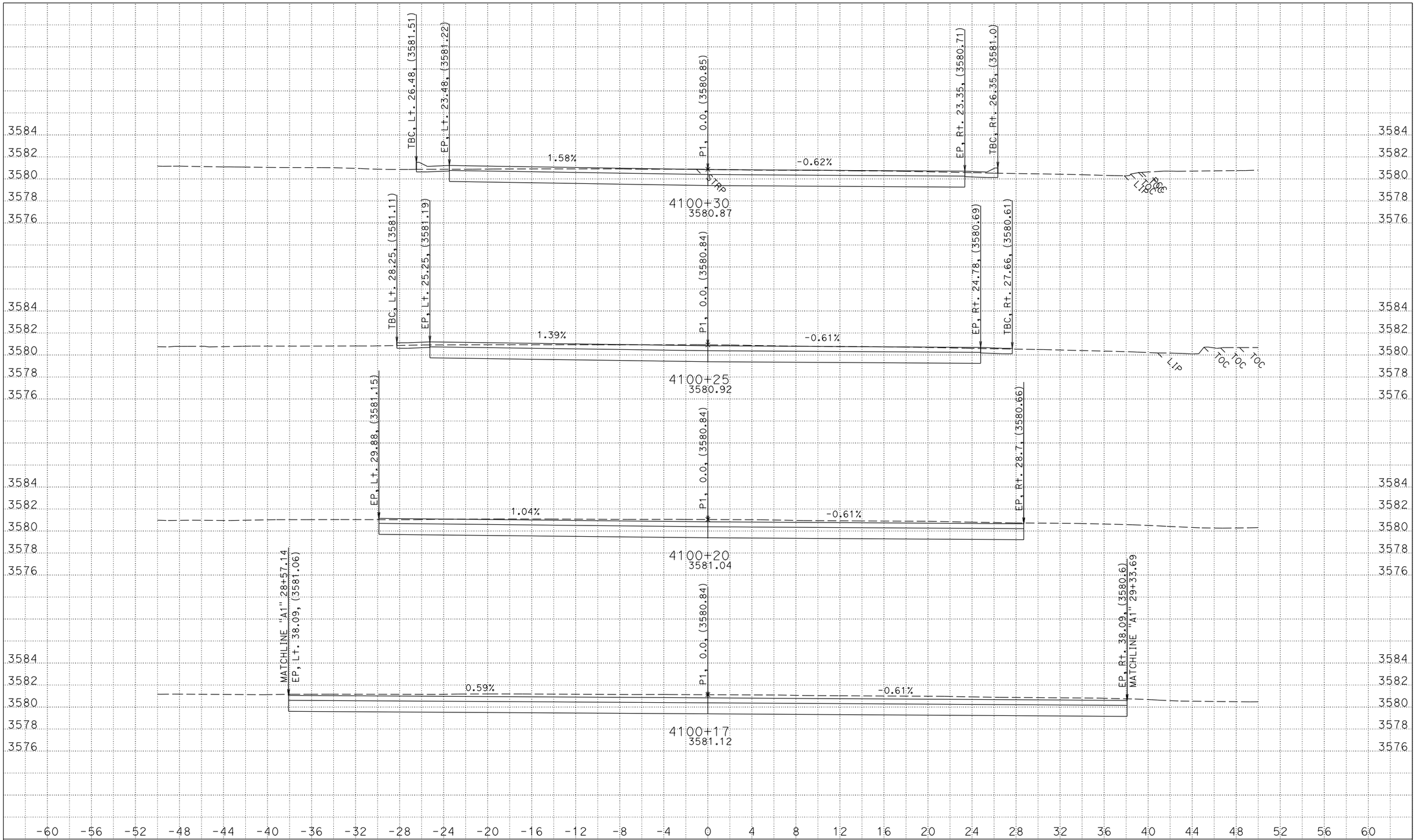

PLOTTED DATE: 11/10/2015
CREATED BY: S124987
KC Project: 0E240 File: C:\USER_HOME\DesignProjects\greenville\0E240\p1fg1.ear

CONTRACT: 02-0E24U4
DIST/CO/RTE/PM: 02/PLU/89/20.0-20.6
PROJECT ID: 02 1500 0146

SCALE: 1" = 4' Horiz.
1" = 4' Vert.

All Dimensions are US Survey Feet

P1 (PINE St)
CROSS SECTIONS

SHEET 1 OF 4

FOR EARTHWORK DEVELOPEMENT ONLY

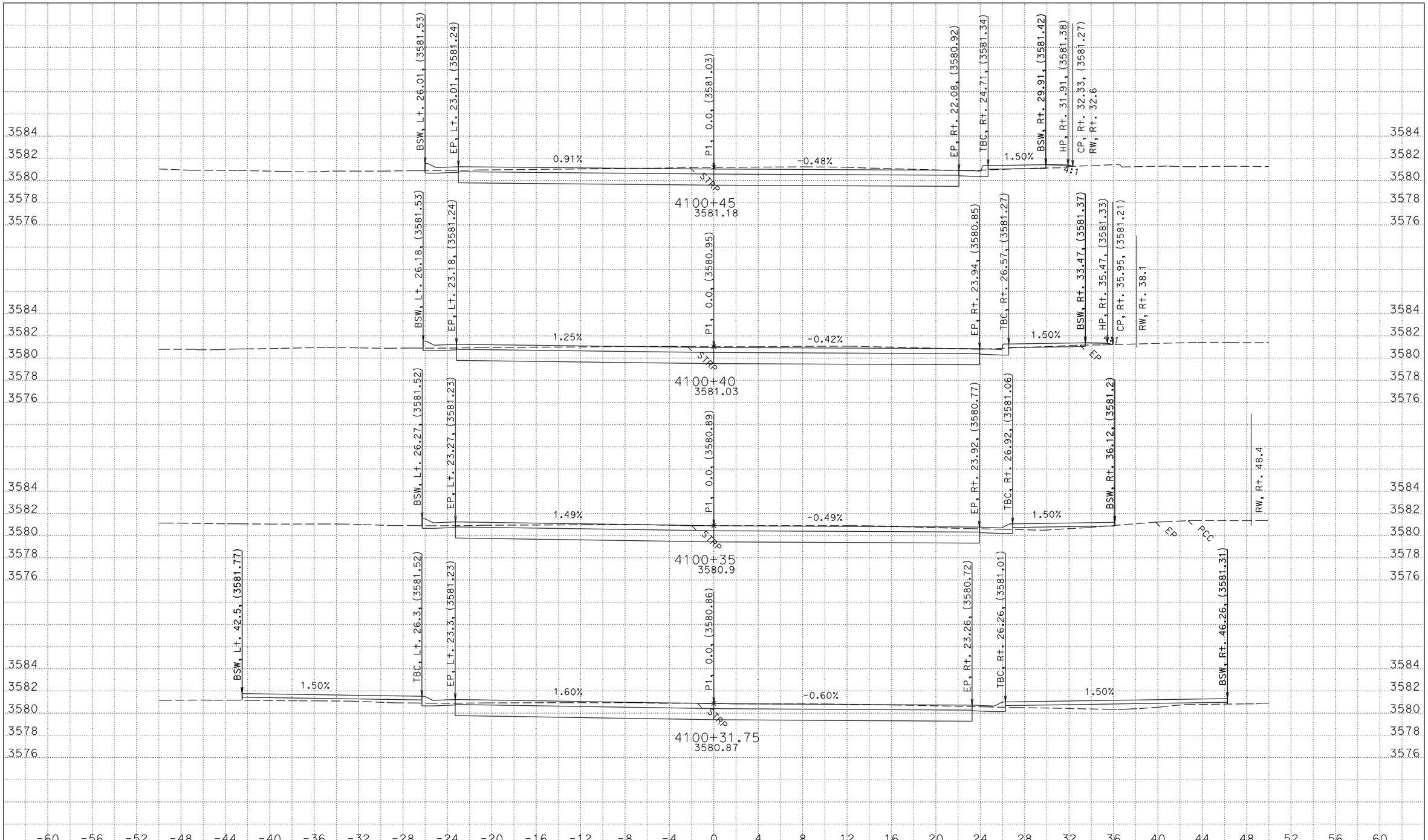

PLOTTED DATE: 11/10/2015
CREATED BY: S124987
KC Project: 0E240 File: C:\USER_HOME\DesignProjects\greenville\0E240\p1fg1.ear

CONTRACT: 02-0E24U4
DIST/CO/RTE/PM: 02/PLU/89/20.0-20.6
PROJECT ID: 02 1500 0146

SCALE: 1" = 4' Horiz.
1" = 4' Vert.

All Dimensions are US Survey Feet

P1 (PINE St)
CROSS SECTIONS

SHEET 2 OF4

FOR EARTHWORK DEVELOPEMENT ONLY



PLOTTED DATE: 11/10/2015
CREATED BY: S124987
KC Project: 0E240 File: C:\USER_HOME\DesignProjects\greenville\0E240\p1fg1.ear

CONTRACT: 02-0E24U4
DIST/CO/RTE/PM: 02/PLU/89/20.0-20.6
PROJECT ID: 02 1500 0146

SCALE: 1" = 4' Horiz.
1" = 4' Vert.

All Dimensions are US Survey Feet

P1 (PINE St)
CROSS SECTIONS

SHEET 3 OF 4

FOR EARTHWORK DEVELOPEMENT ONLY

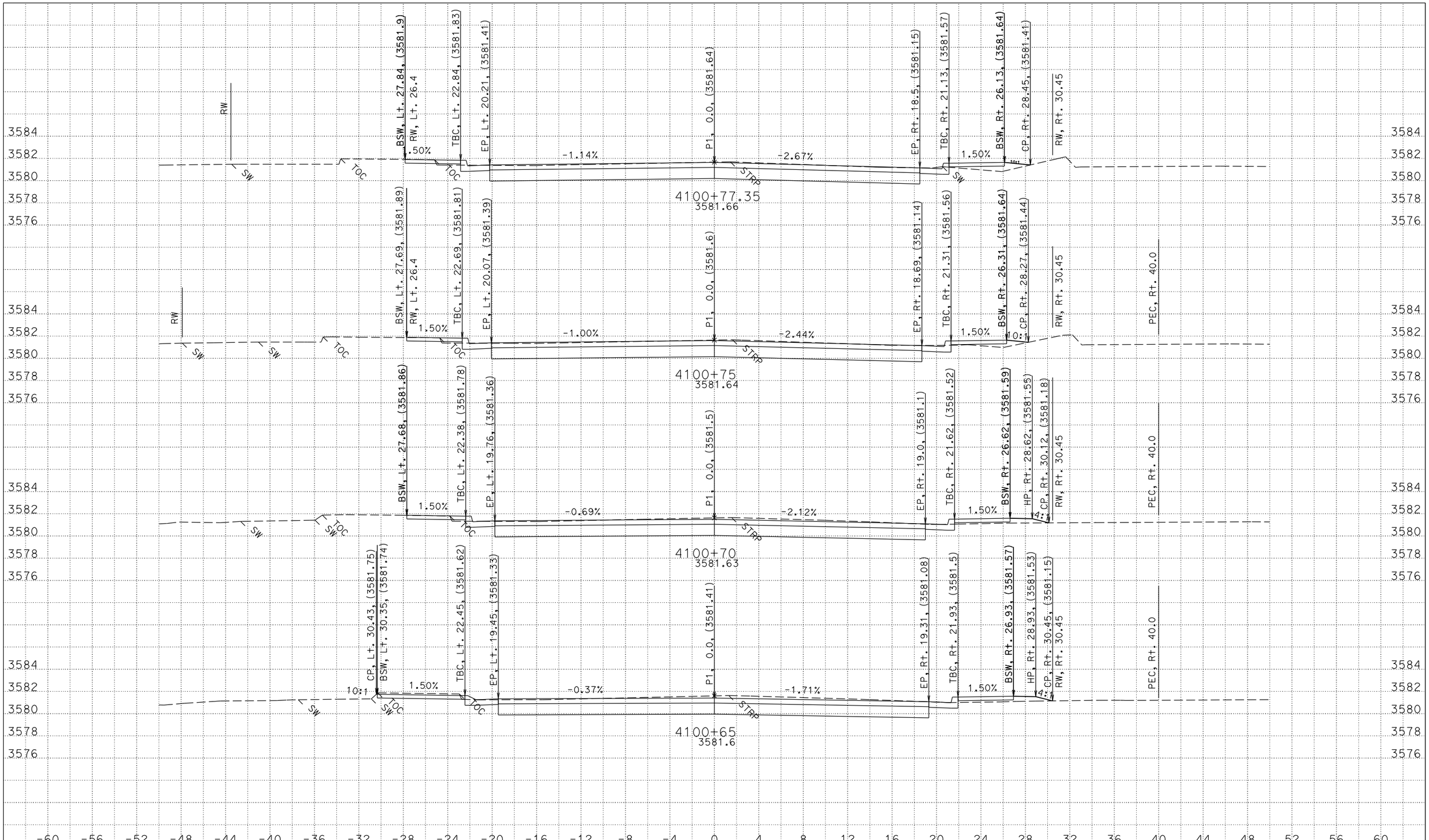

PLOTTED DATE: 11/10/2015
CREATED BY: S124987
KC Project: 0E240 File: C:\USER_HOME\DesignProjects\greenville\0E240\p1fg1.ear

CONTRACT: 02-0E24U4
DIST/CO/RTE/PM: 02/PLU/89/20.0-20.6
PROJECT ID: 02 1500 0146

SCALE: 1" = 4' Horiz.
1" = 4' Vert.

All Dimensions are US Survey Feet

P1 (PINE St)
CROSS SECTIONS

SHEET 4 OF 4