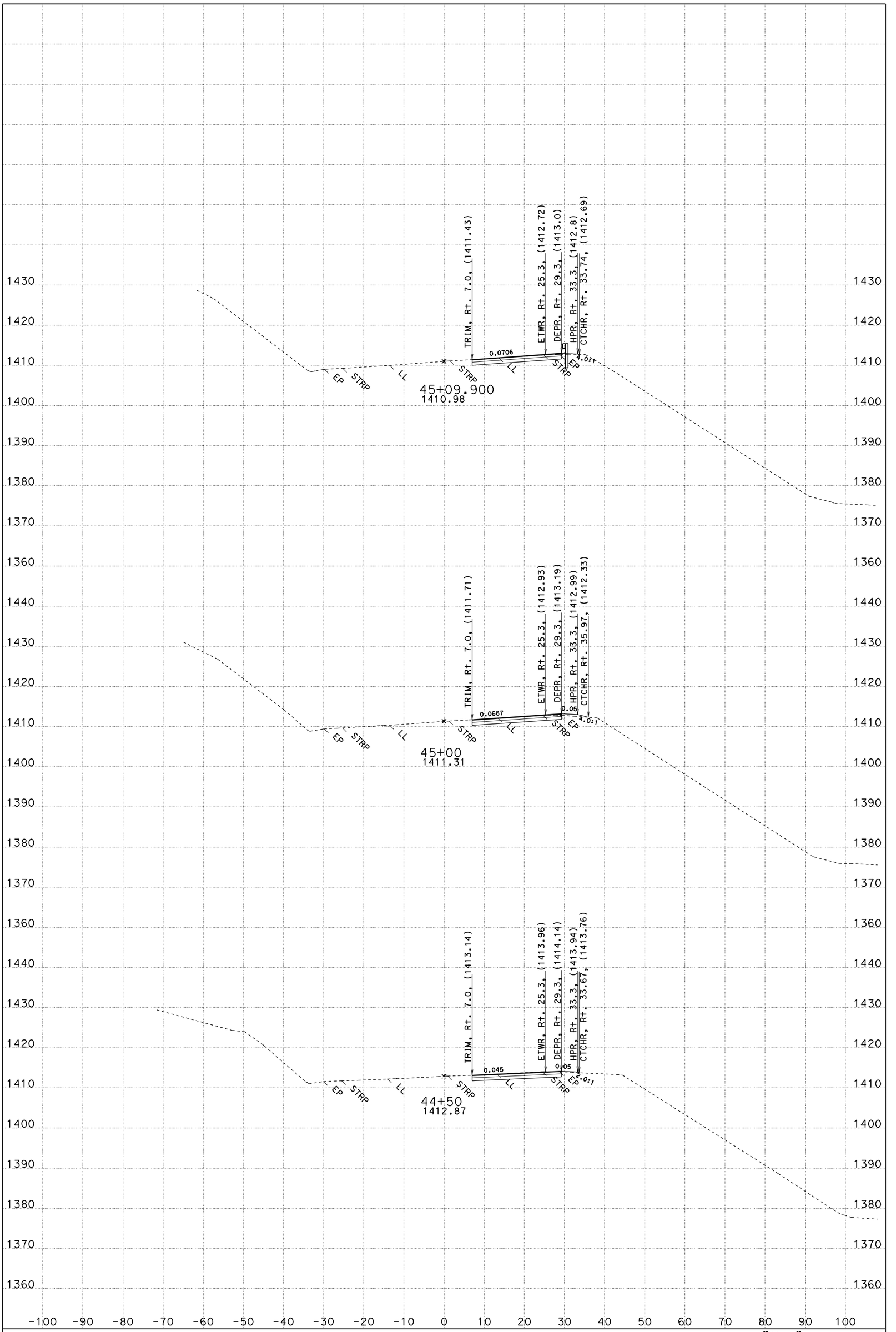

DIST/CO/RTE/PM: 01/MEN/101/82.0 CONTRACT: 477701 FOR EARTHWORK DEVELOPMENT ONLY

DATE: 12/15/2010 CREATED BY: T. PENICK DIMENSIONS ARE U.S. SURVEY FEET

SCALE: 1" = 10' Horiz. 1" = 10' Vert.

"CL1" LINE CROSS SECTIONS

SHEET 1 OF 21



DIST/CO/RTE/PM: 01/MEN/101/82.0 CONTRACT: 477701 FOR EARTHWORK DEVELOPMENT ONLY

DATE: 12/15/2010 CREATED BY: T. PENICK DIMENSIONS ARE U.S. SURVEY FEET

SCALE: 1" = 10' Horiz. 1" = 10' Vert.

"CL1" LINE CROSS SECTIONS

SHEET 2 OF 21

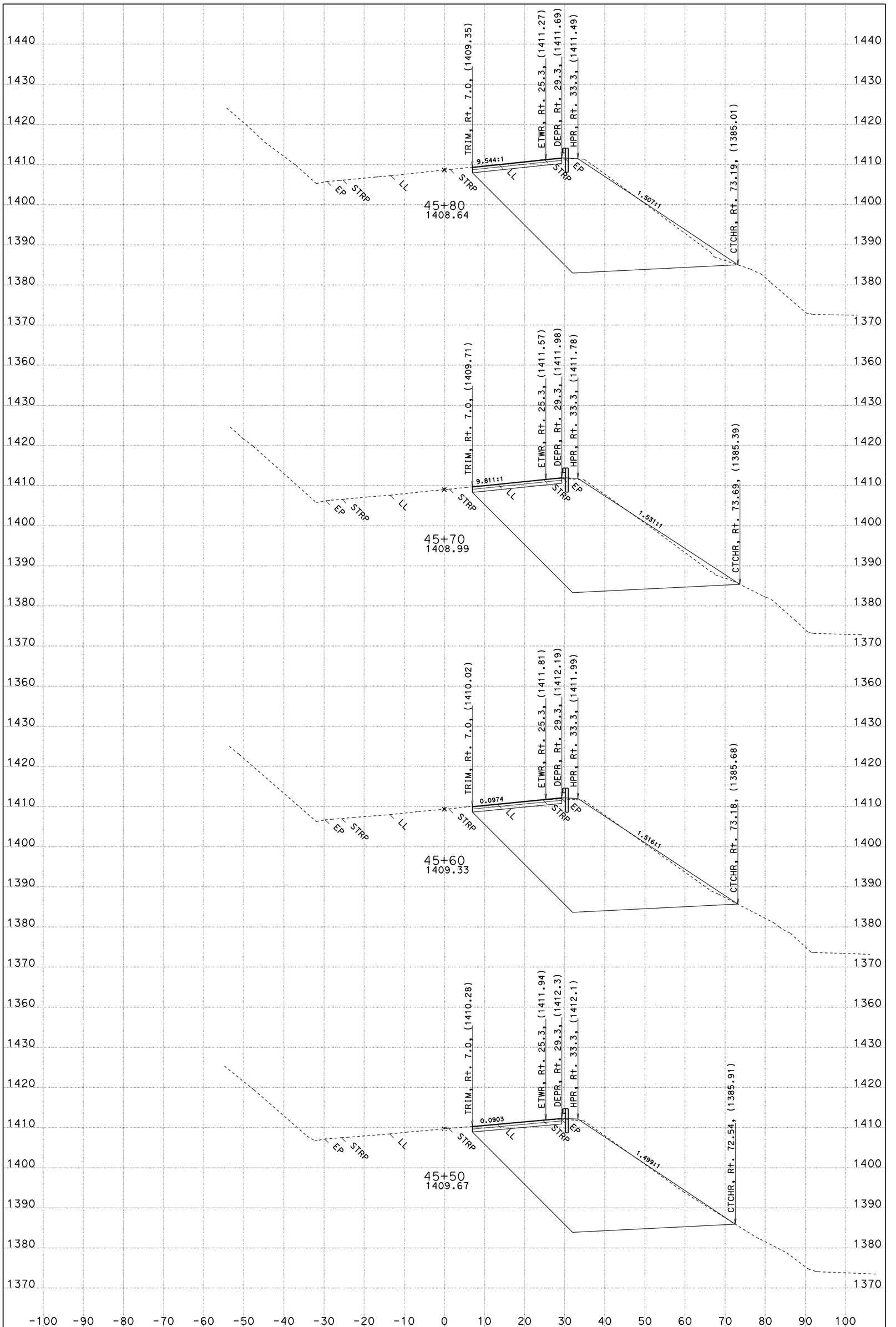

DIST/CO/RTE/PM: 01/MEN/101/82.0 CONTRACT: 477701 FOR EARTHWORK DEVELOPMENT ONLY

DATE: 12/15/2010 CREATED BY: T. PENICK DIMENSIONS ARE U.S. SURVEY FEET

SCALE: 1" = 10' Horiz. 1" = 10' Vert.

"CL1" LINE CROSS SECTIONS

SHEET 3 OF 21

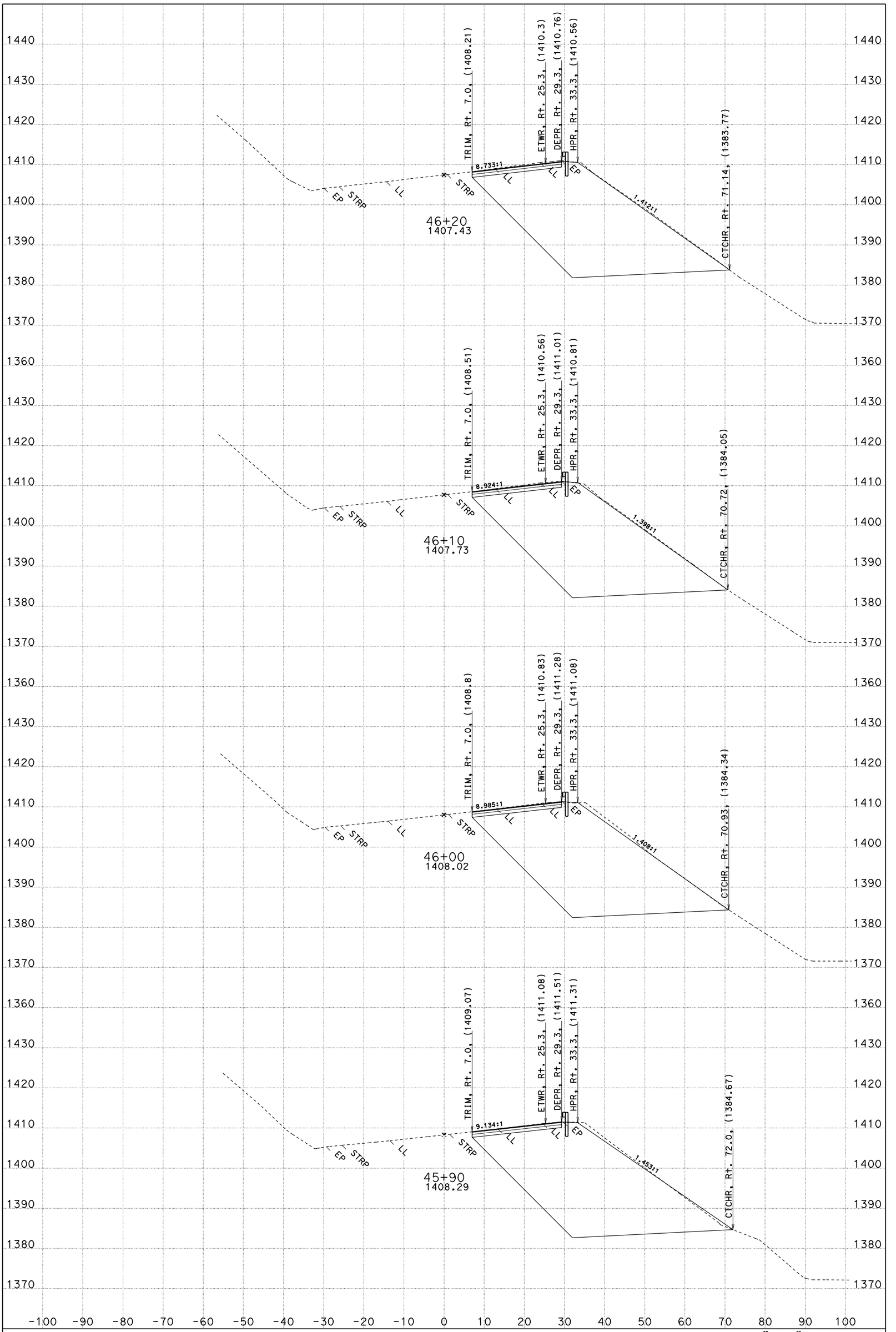

DIST/CO/RTE/PM: 01/MEN/101/82.0 CONTRACT: 477701 FOR EARTHWORK DEVELOPMENT ONLY

DATE: 12/15/2010 CREATED BY: T. PENICK DIMENSIONS ARE U.S. SURVEY FEET

SCALE: 1" = 10' Horiz. 1" = 10' Vert.

"CL1" LINE CROSS SECTIONS

SHEET 4 OF 21

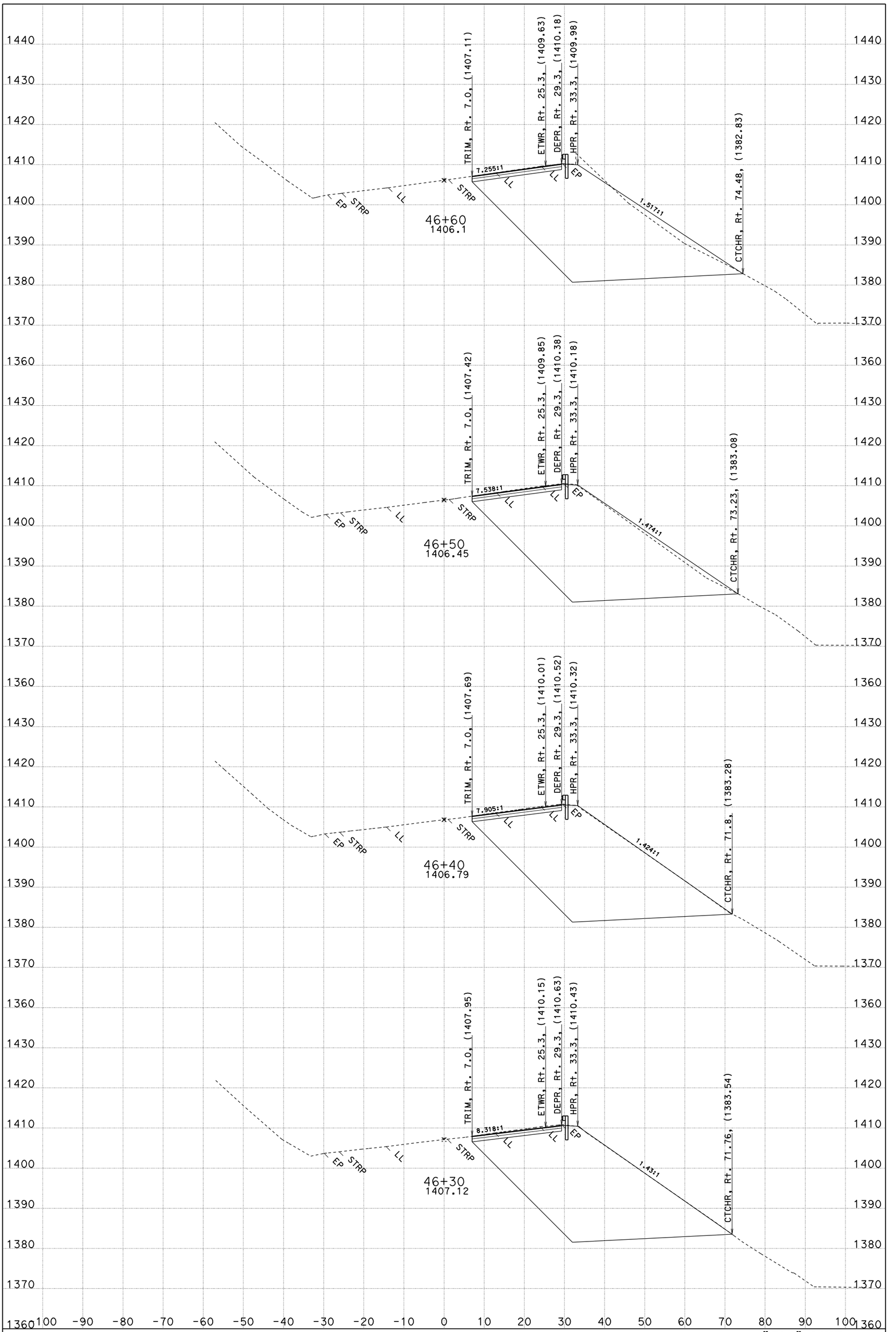

DIST/CO/RTE/PM: 01/MEN/101/82.0 CONTRACT: 477701 FOR EARTHWORK DEVELOPMENT ONLY

DATE: 12/15/2010 CREATED BY: T. PENICK DIMENSIONS ARE U.S. SURVEY FEET

SCALE: 1" = 10' Horiz. 1" = 10' Vert.

"CL1" LINE CROSS SECTIONS

SHEET 5 OF 21

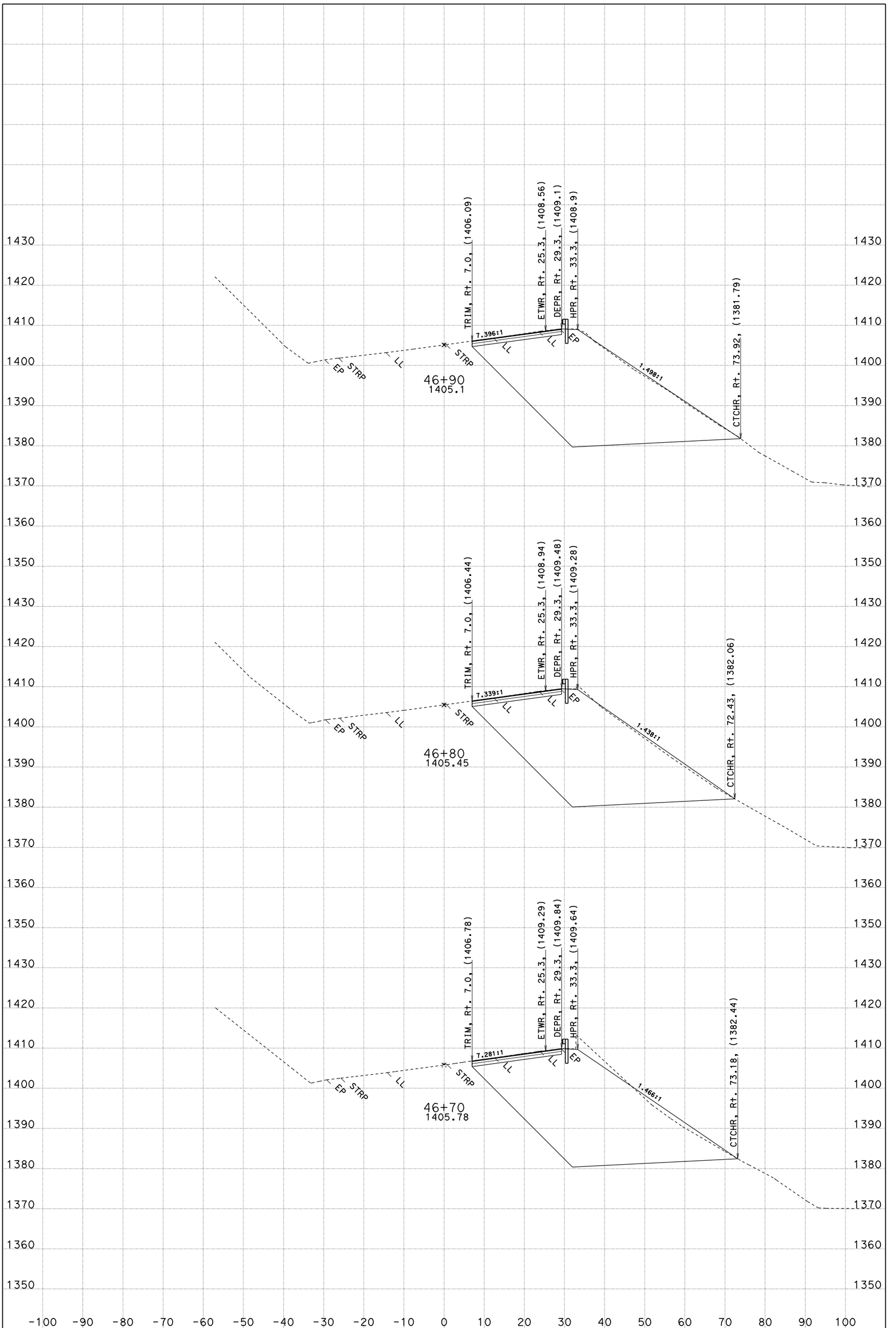

DIST/CO/RTE/PM: 01/MEN/101/82.0 CONTRACT: 477701 FOR EARTHWORK DEVELOPMENT ONLY

DATE: 12/15/2010 CREATED BY: T. PENICK DIMENSIONS ARE U.S. SURVEY FEET

SCALE: 1" = 10' Horiz. 1" = 10' Vert.

"CL1" LINE CROSS SECTIONS

SHEET 6 OF 21

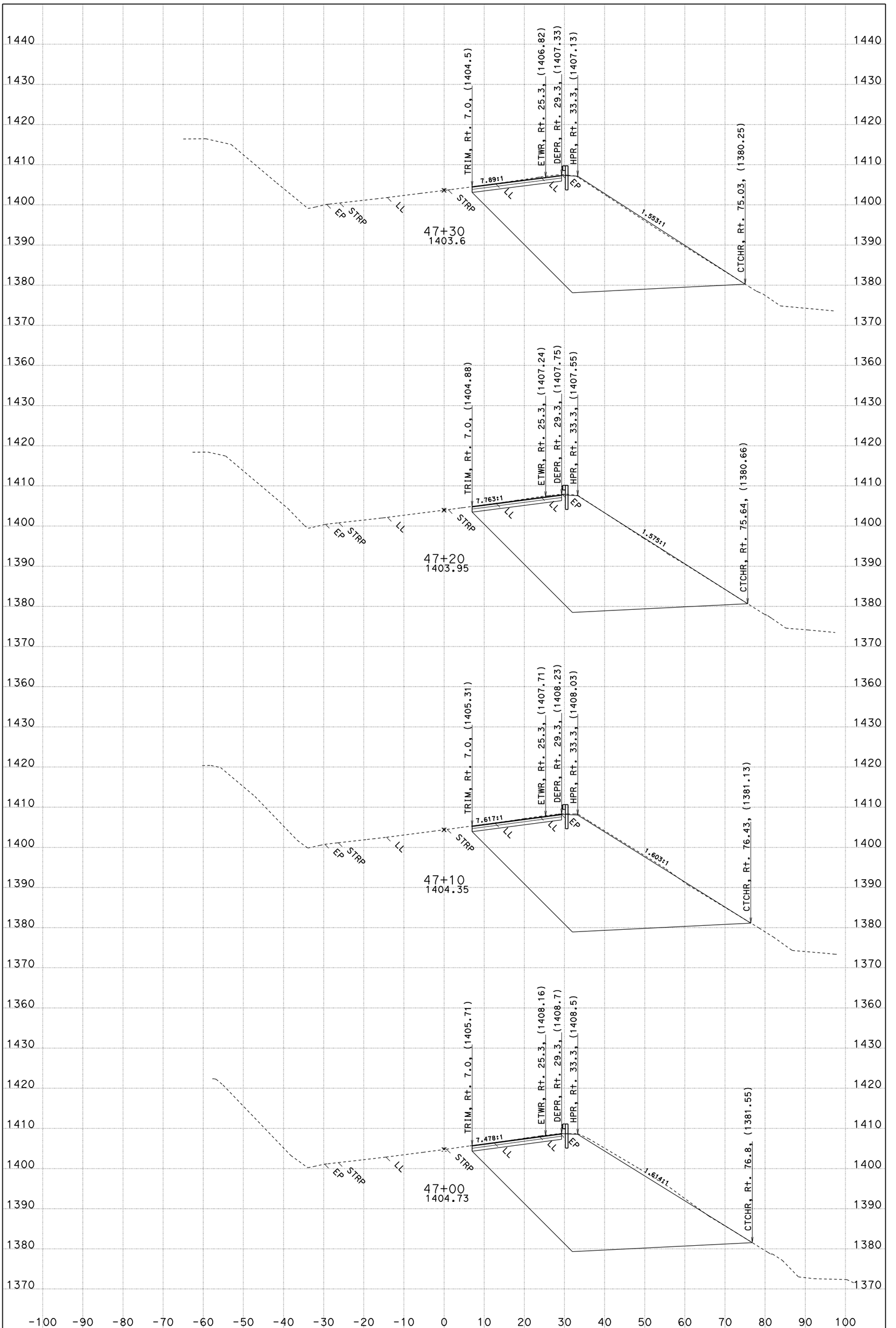

DIST/CO/RTE/PM: 01/MEN/101/82.0 CONTRACT: 477701 FOR EARTHWORK DEVELOPMENT ONLY

DATE: 12/15/2010 CREATED BY: T. PENICK DIMENSIONS ARE U.S. SURVEY FEET

SCALE: 1" = 10' Horiz. 1" = 10' Vert.

"CL1" LINE CROSS SECTIONS

SHEET 7 OF 21

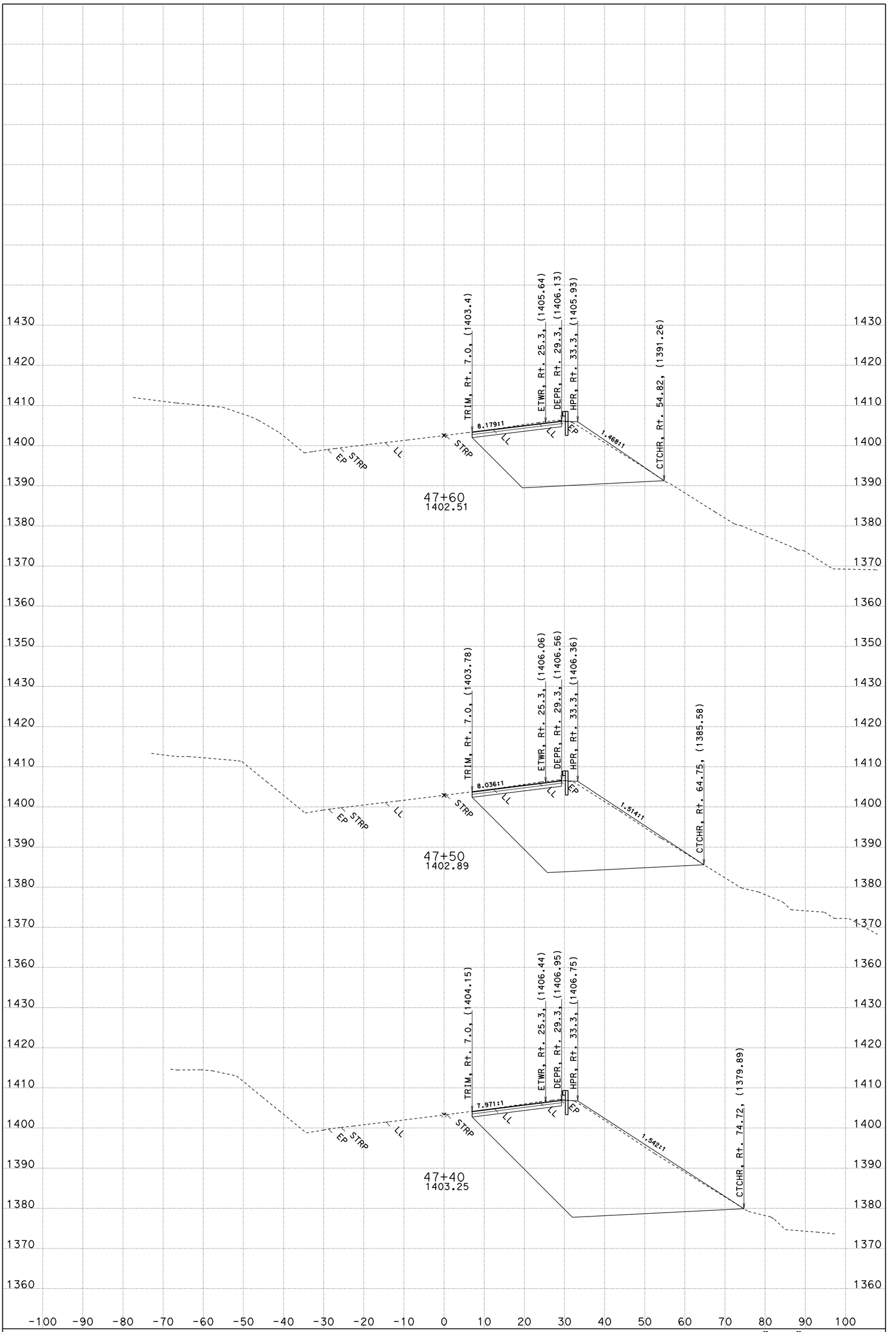

DIST/CO/RTE/PM: 01/MEN/101/82.0 CONTRACT: 477701 FOR EARTHWORK DEVELOPMENT ONLY

DATE: 12/15/2010 CREATED BY: T. PENICK DIMENSIONS ARE U.S. SURVEY FEET

SCALE: 1" = 10' Horiz. 1" = 10' Vert.

"CL1" LINE CROSS SECTIONS

SHEET 8 OF 21

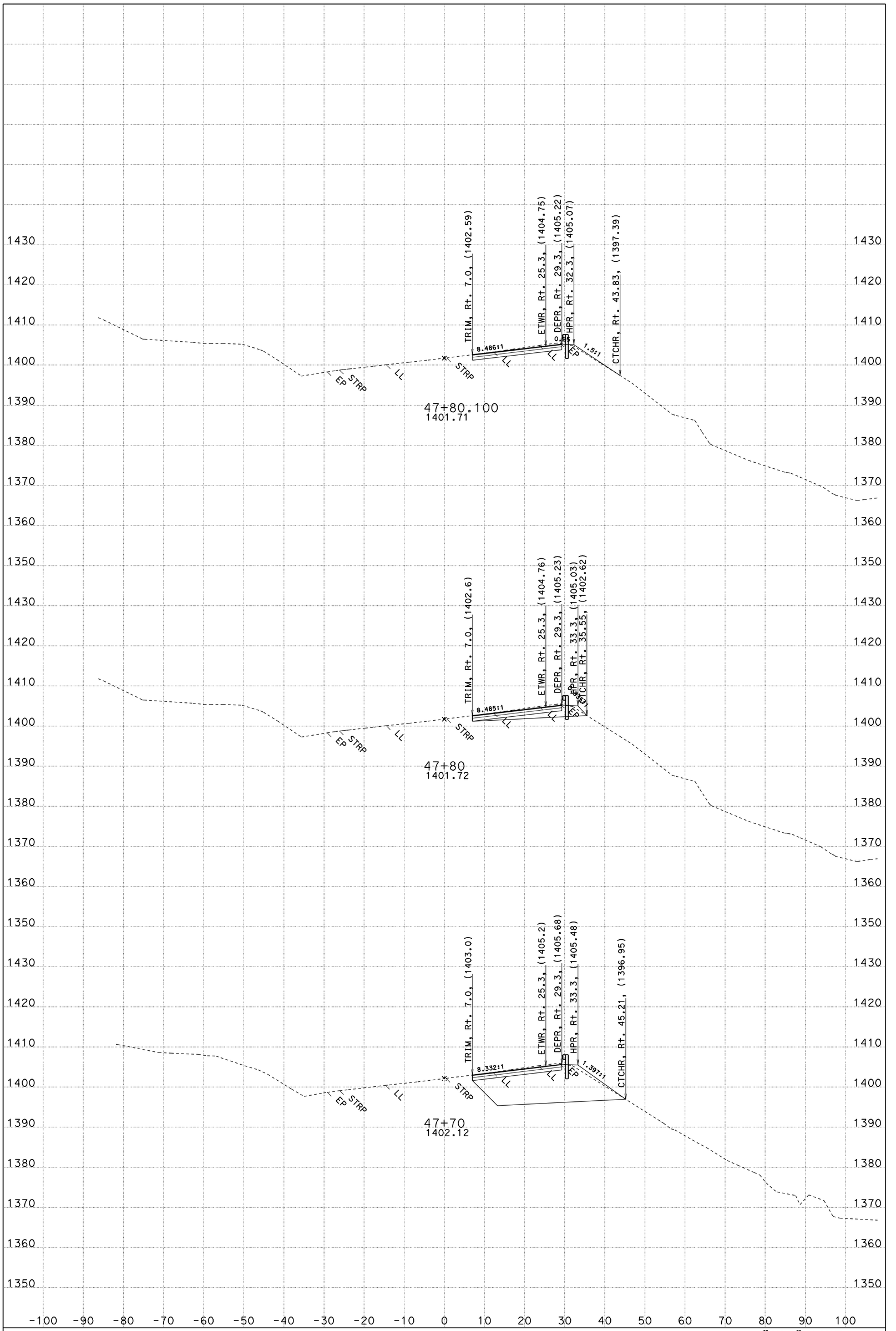

DIST/CO/RTE/PM: 01/MEN/101/82.0 CONTRACT: 477701 FOR EARTHWORK DEVELOPMENT ONLY

DATE: 12/15/2010 CREATED BY: T. PENICK DIMENSIONS ARE U.S. SURVEY FEET

SCALE: 1" = 10' Horiz. 1" = 10' Vert.

"CL1" LINE CROSS SECTIONS

SHEET 9 OF 21

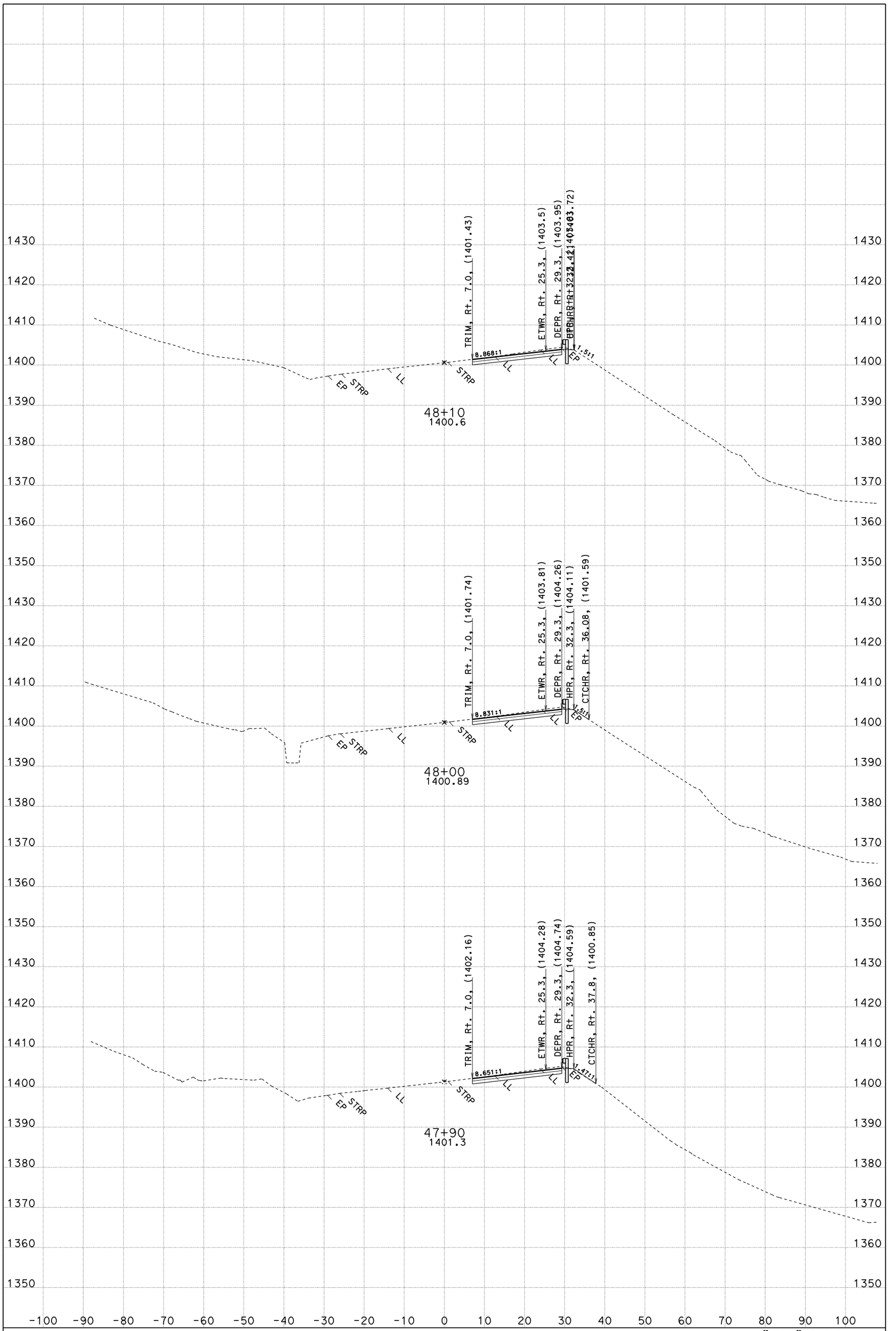

DIST/CO/RTE/PM: 01/MEN/101/82.0 CONTRACT: 477701 FOR EARTHWORK DEVELOPMENT ONLY

DATE: 12/15/2010 CREATED BY: T. PENICK DIMENSIONS ARE U.S. SURVEY FEET

SCALE: 1" = 10' Horiz. 1" = 10' Vert.

"CL1" LINE CROSS SECTIONS

SHEET 10 OF 21



DIST/CO/RTE/PM: 01/MEN/101/82.0 CONTRACT: 477701 FOR EARTHWORK DEVELOPMENT ONLY

DATE: 12/15/2010 CREATED BY: T. PENICK DIMENSIONS ARE U.S. SURVEY FEET

SCALE: 1" = 10' Horiz. 1" = 10' Vert.

"CL1" LINE CROSS SECTIONS

SHEET 11 OF 21

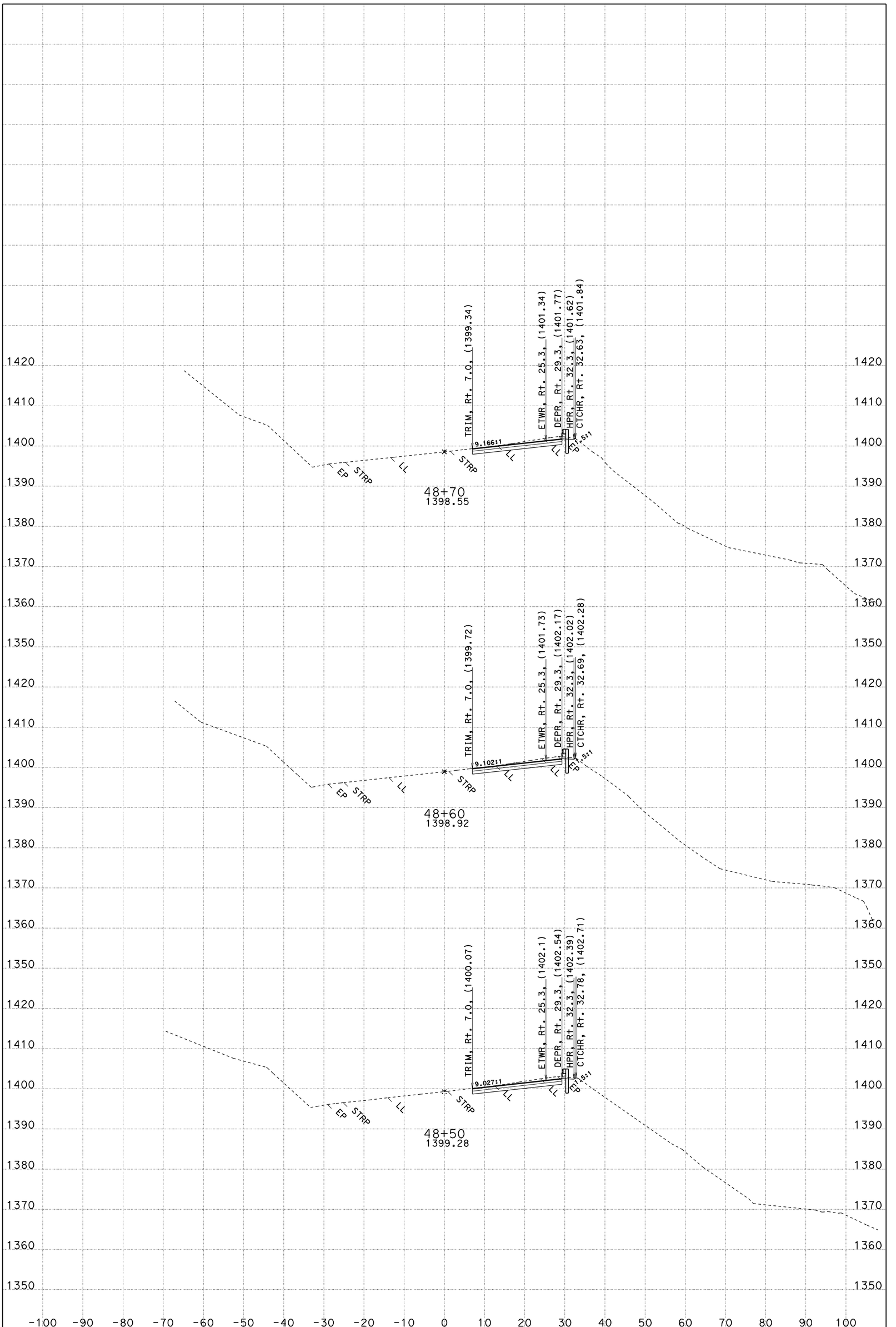

DIST/CO/RTE/PM: 01/MEN/101/82.0 CONTRACT: 477701 FOR EARTHWORK DEVELOPMENT ONLY

DATE: 12/15/2010 CREATED BY: T. PENICK DIMENSIONS ARE U.S. SURVEY FEET

SCALE: 1" = 10' Horiz. 1" = 10' Vert.

"CL1" LINE CROSS SECTIONS

SHEET 12 OF 21

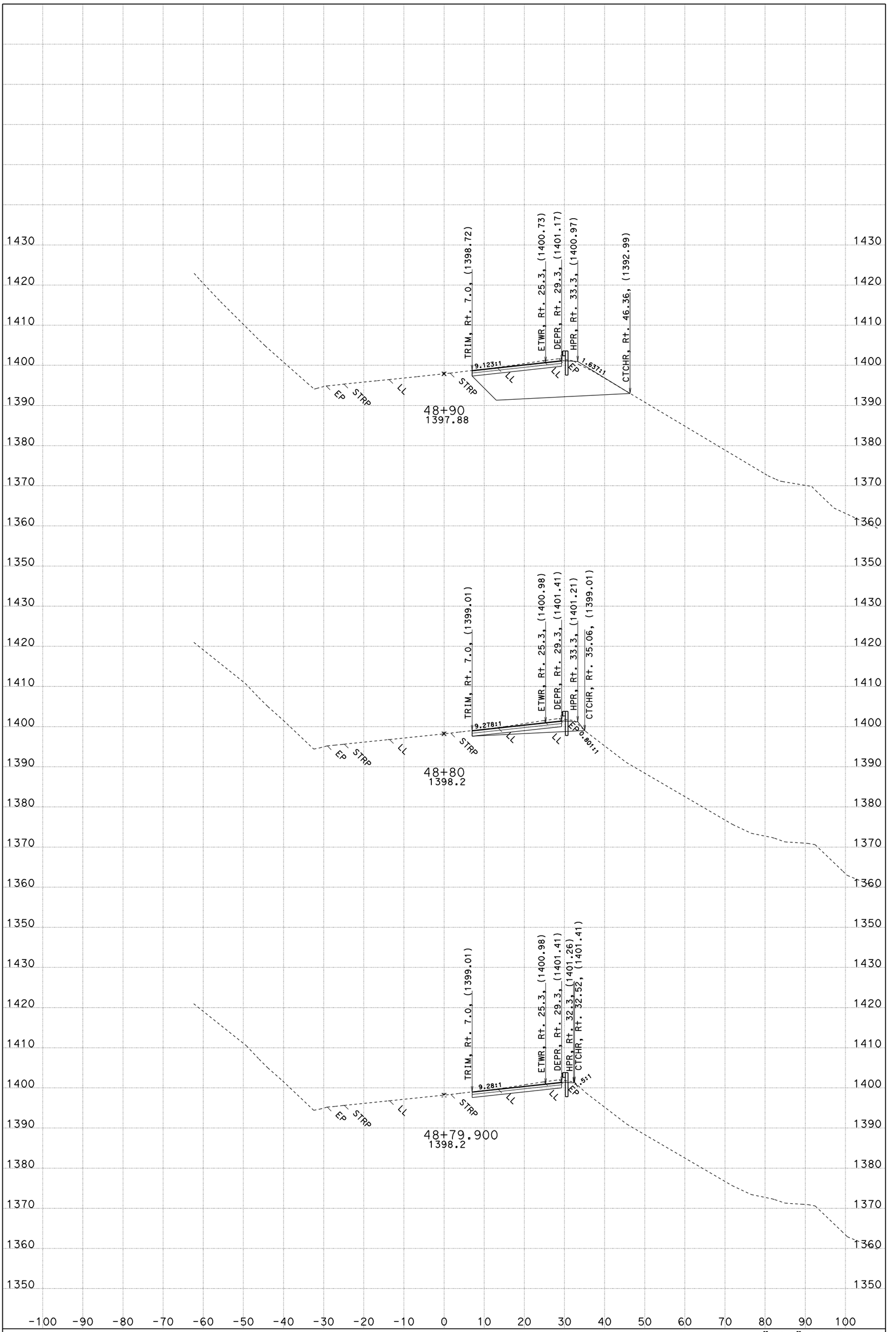

DIST/CO/RTE/PM: 01/MEN/101/82.0 CONTRACT: 477701 FOR EARTHWORK DEVELOPMENT ONLY

DATE: 12/15/2010 CREATED BY: T. PENICK DIMENSIONS ARE U.S. SURVEY FEET

SCALE: 1" = 10' Horiz. 1" = 10' Vert.

"CL1" LINE CROSS SECTIONS

SHEET 13 OF 21

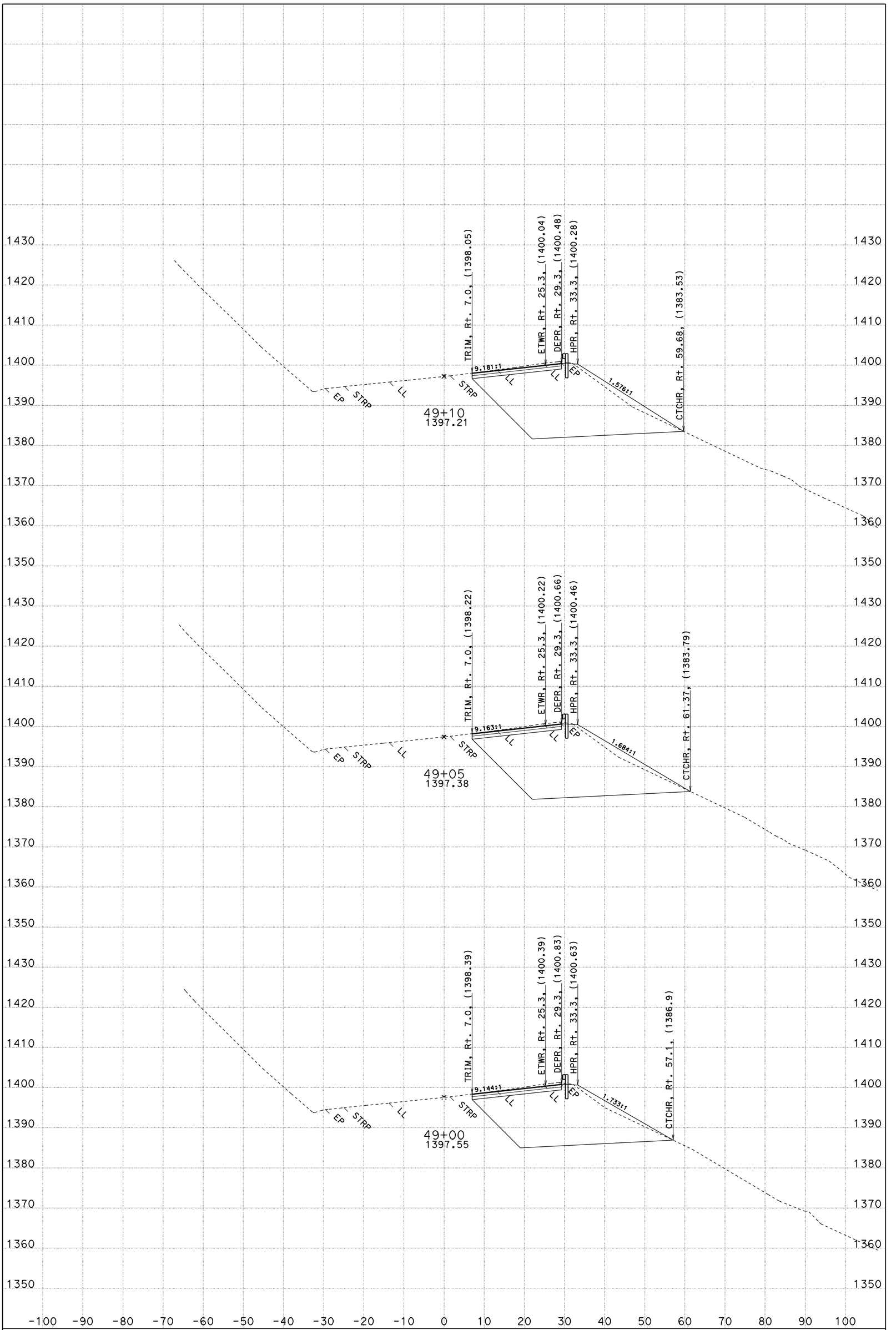

DIST/CO/RTE/PM: 01/MEN/101/82.0 CONTRACT: 477701 FOR EARTHWORK DEVELOPMENT ONLY

DATE: 12/15/2010 CREATED BY: T. PENICK DIMENSIONS ARE U.S. SURVEY FEET

SCALE: 1" = 10' Horiz. 1" = 10' Vert.

"CL1" LINE CROSS SECTIONS

SHEET 14 OF 21

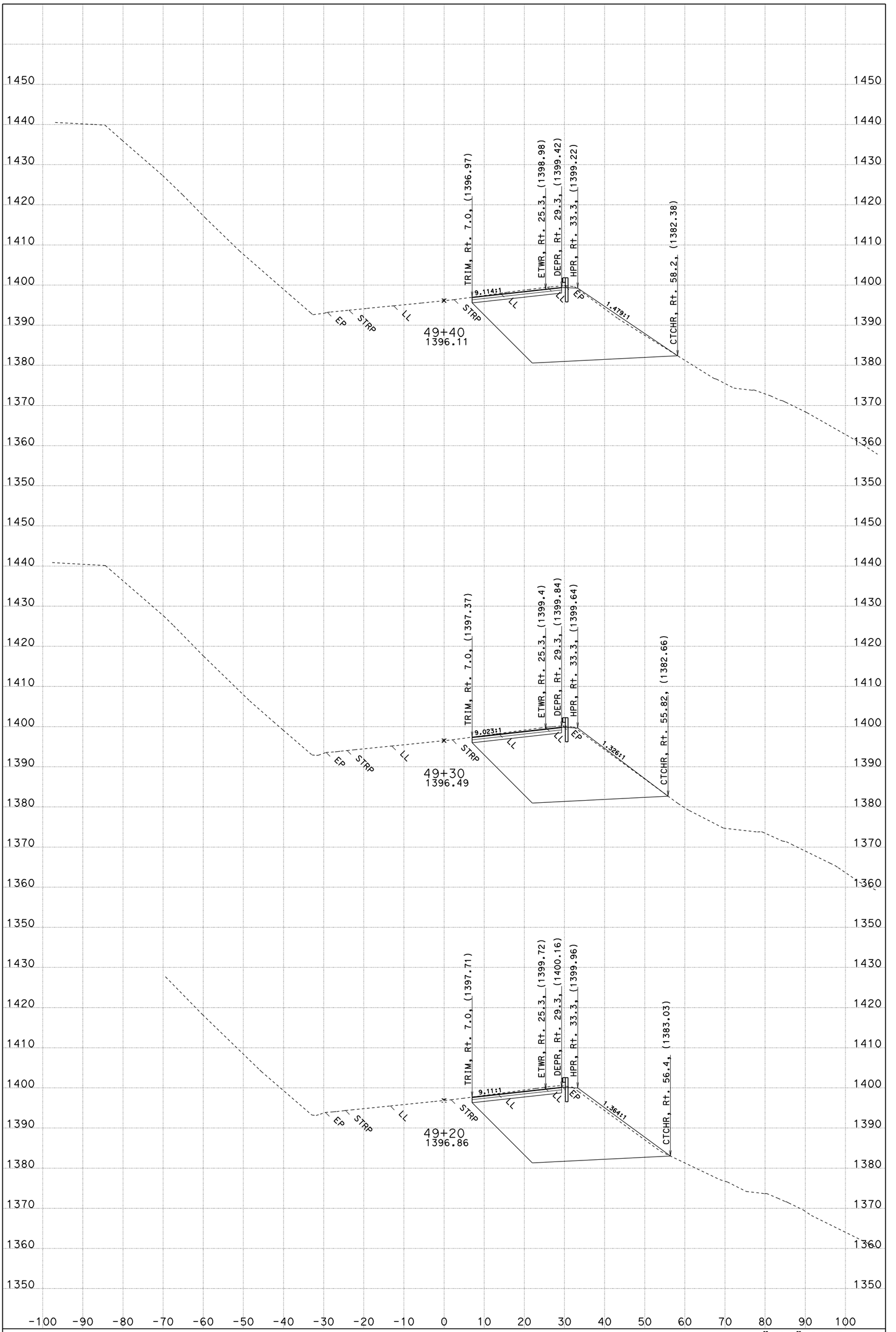

DIST/CO/RTE/PM: 01/MEN/101/82.0 CONTRACT: 477701 FOR EARTHWORK DEVELOPMENT ONLY

DATE: 12/15/2010 CREATED BY: T. PENICK DIMENSIONS ARE U.S. SURVEY FEET

SCALE: 1" = 10' Horiz. 1" = 10' Vert.

"CL1" LINE CROSS SECTIONS

SHEET 15 OF 21

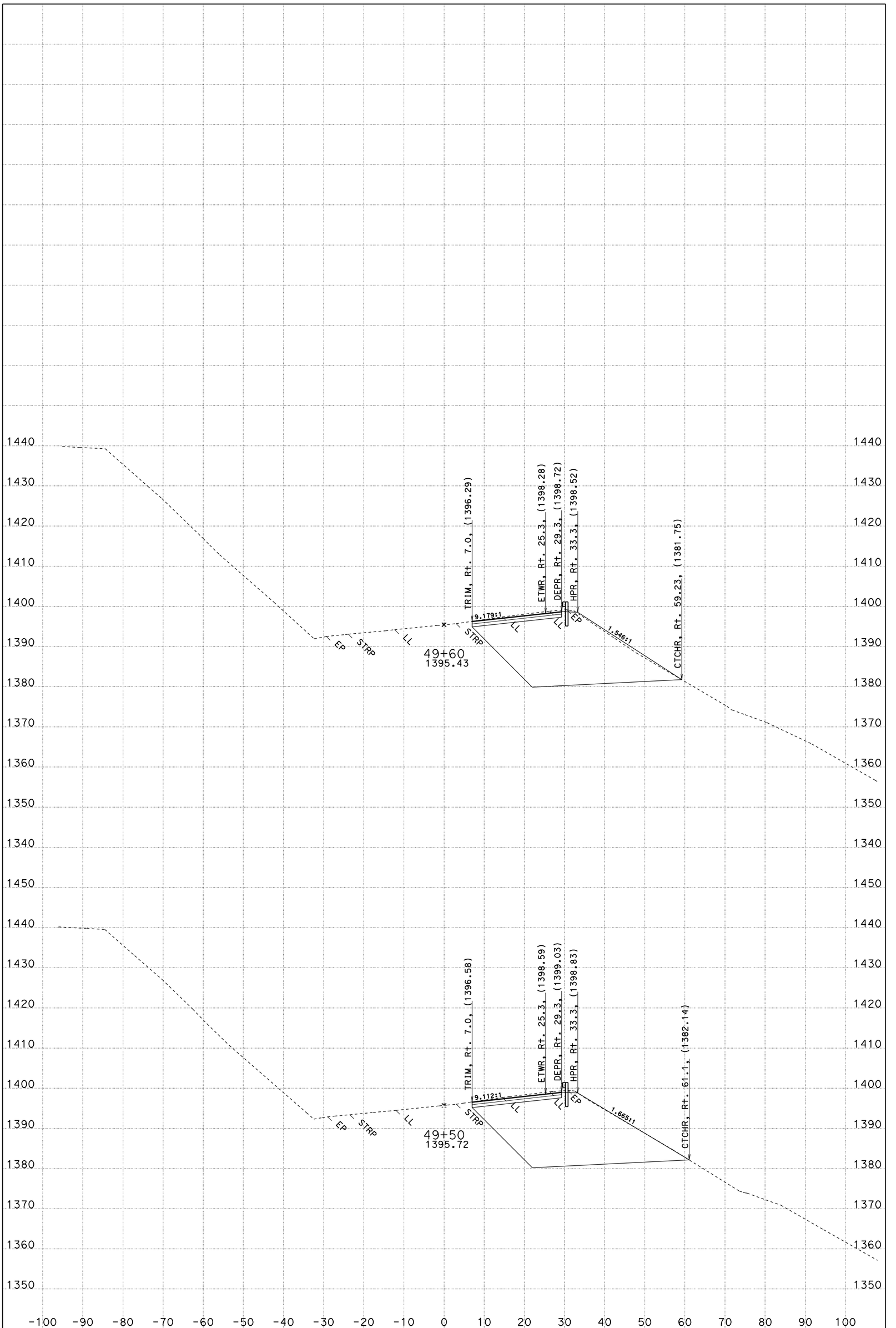

DIST/CO/RTE/PM: 01/MEN/101/82.0 CONTRACT: 477701 FOR EARTHWORK DEVELOPMENT ONLY

DATE: 12/15/2010 CREATED BY: T. PENICK DIMENSIONS ARE U.S. SURVEY FEET

SCALE: 1" = 10' Horiz. 1" = 10' Vert.

"CL1" LINE CROSS SECTIONS

SHEET 16 OF 21

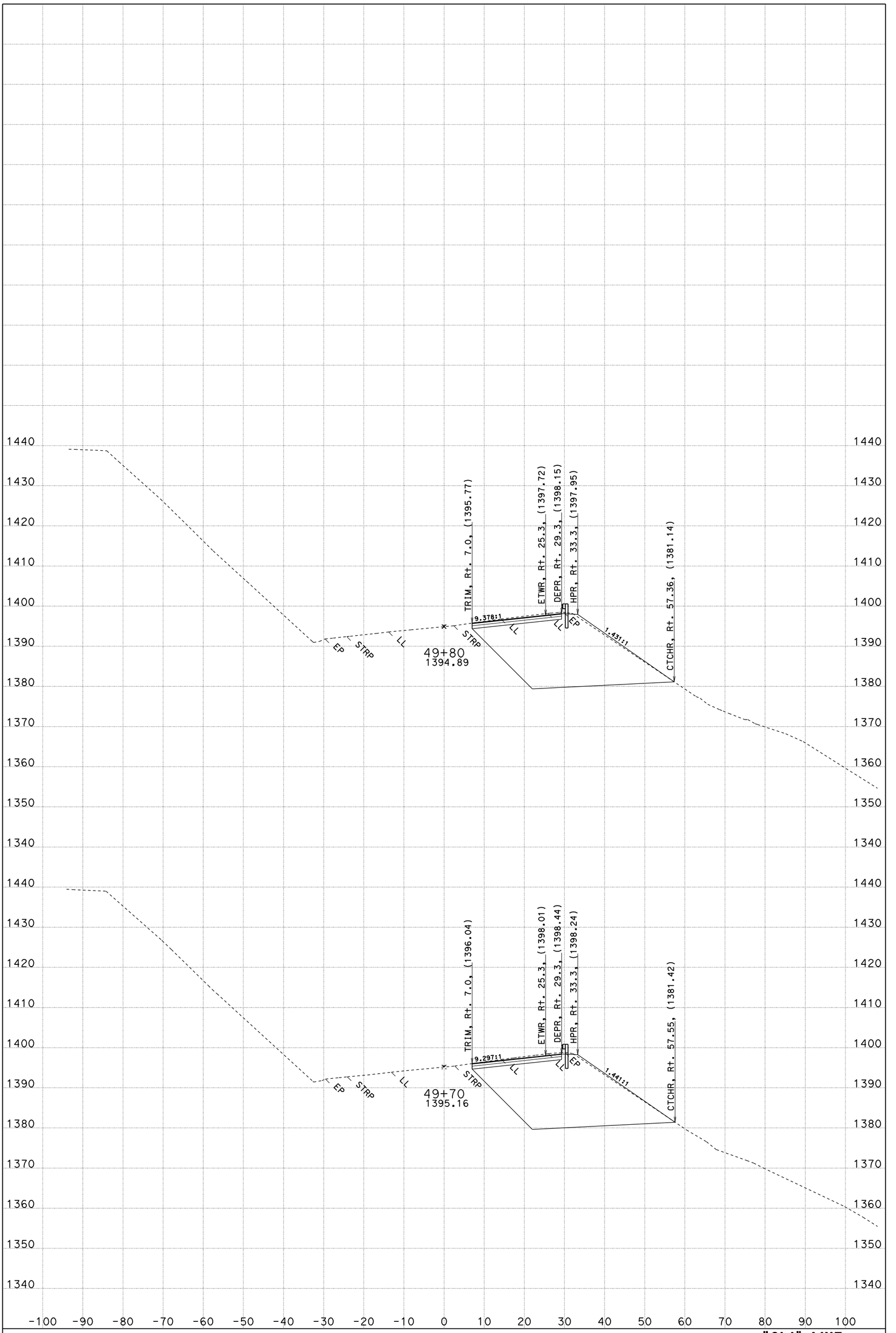

DIST/CO/RTE/PM: 01/MEN/101/82.0 CONTRACT: 477701 FOR EARTHWORK DEVELOPMENT ONLY

DATE: 12/15/2010 CREATED BY: T. PENICK DIMENSIONS ARE U.S. SURVEY FEET

SCALE: 1" = 10' Horiz. 1" = 10' Vert.

"CL1" LINE CROSS SECTIONS

SHEET 17 OF 21

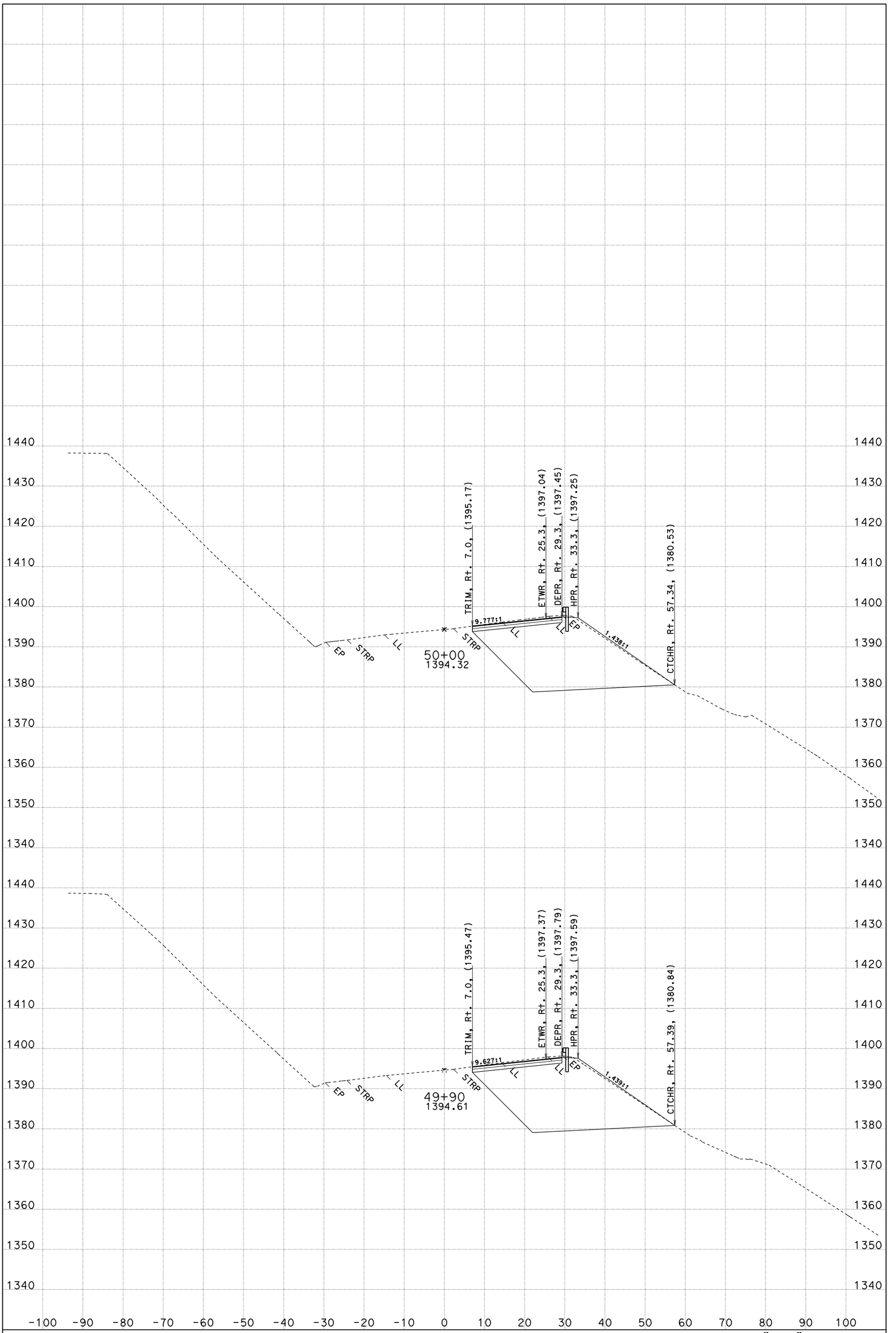

DIST/CO/RTE/PM: 01/MEN/101/82.0 CONTRACT: 477701 FOR EARTHWORK DEVELOPMENT ONLY

DATE: 12/15/2010 CREATED BY: T. PENICK DIMENSIONS ARE U.S. SURVEY FEET

SCALE: 1" = 10' Horiz. 1" = 10' Vert.

"CL1" LINE CROSS SECTIONS

SHEET 18 OF 21

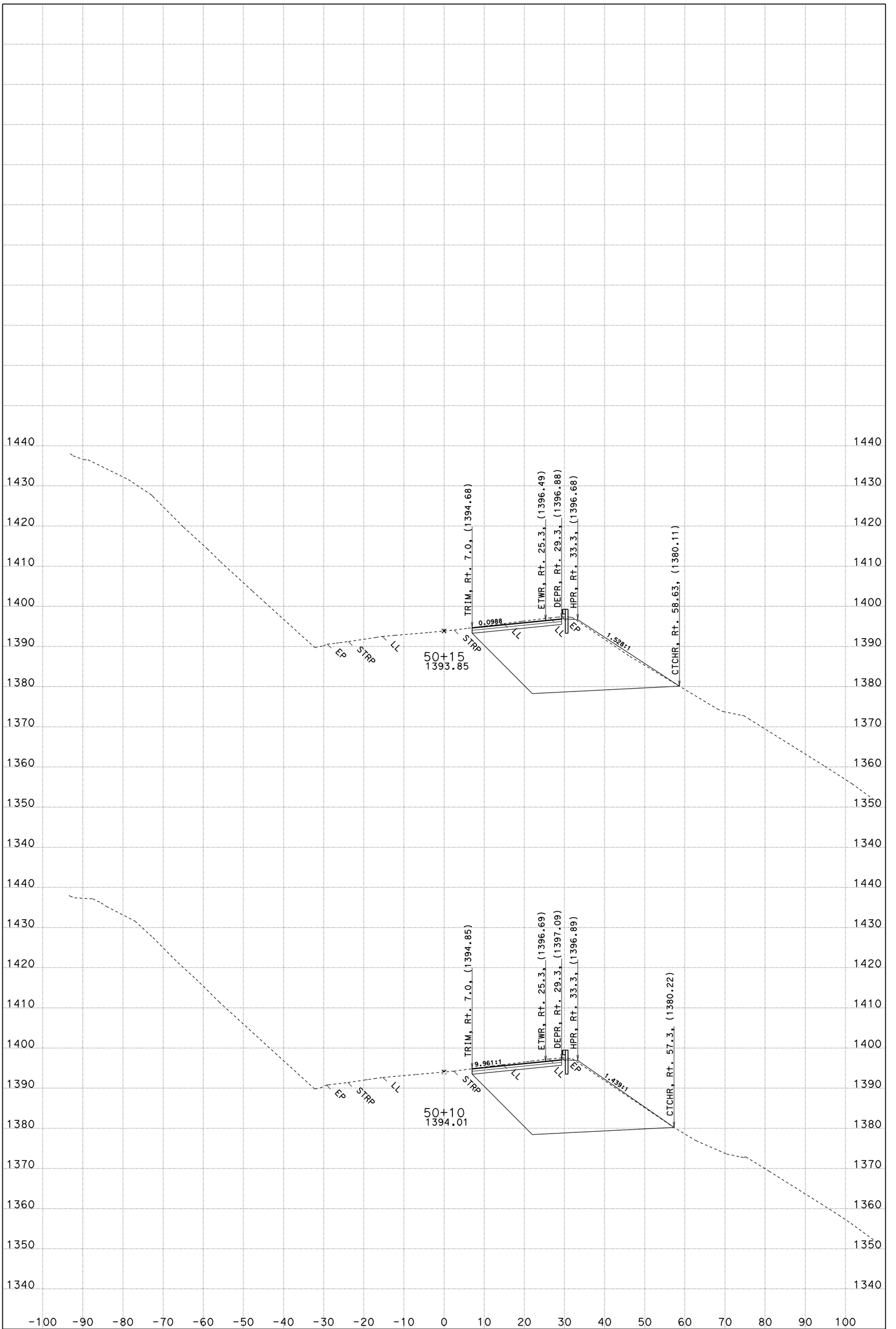

DIST/CO/RTE/PM: 01/MEN/101/82.0 CONTRACT: 477701 FOR EARTHWORK DEVELOPMENT ONLY

DATE: 12/15/2010 CREATED BY: T. PENICK DIMENSIONS ARE U.S. SURVEY FEET

SCALE: 1" = 10' Horiz. 1" = 10' Vert.

"CL1" LINE CROSS SECTIONS

SHEET 19 OF 21

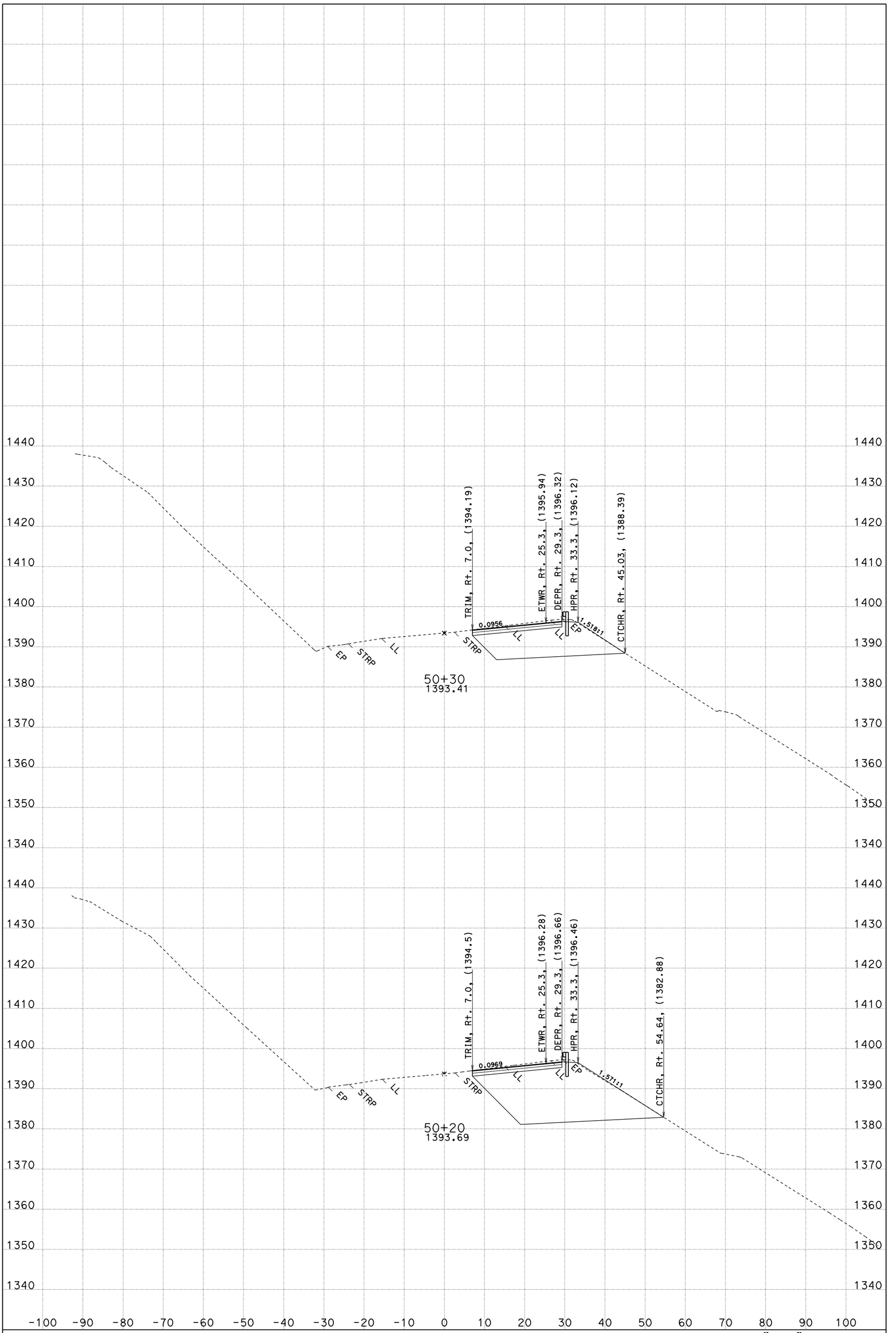

DIST/CO/RTE/PM: 01/MEN/101/82.0 CONTRACT: 477701 FOR EARTHWORK DEVELOPMENT ONLY

DATE: 12/15/2010 CREATED BY: T. PENICK DIMENSIONS ARE U.S. SURVEY FEET

SCALE: 1" = 10' Horiz. 1" = 10' Vert.

"CL1" LINE CROSS SECTIONS

SHEET 20 OF 21

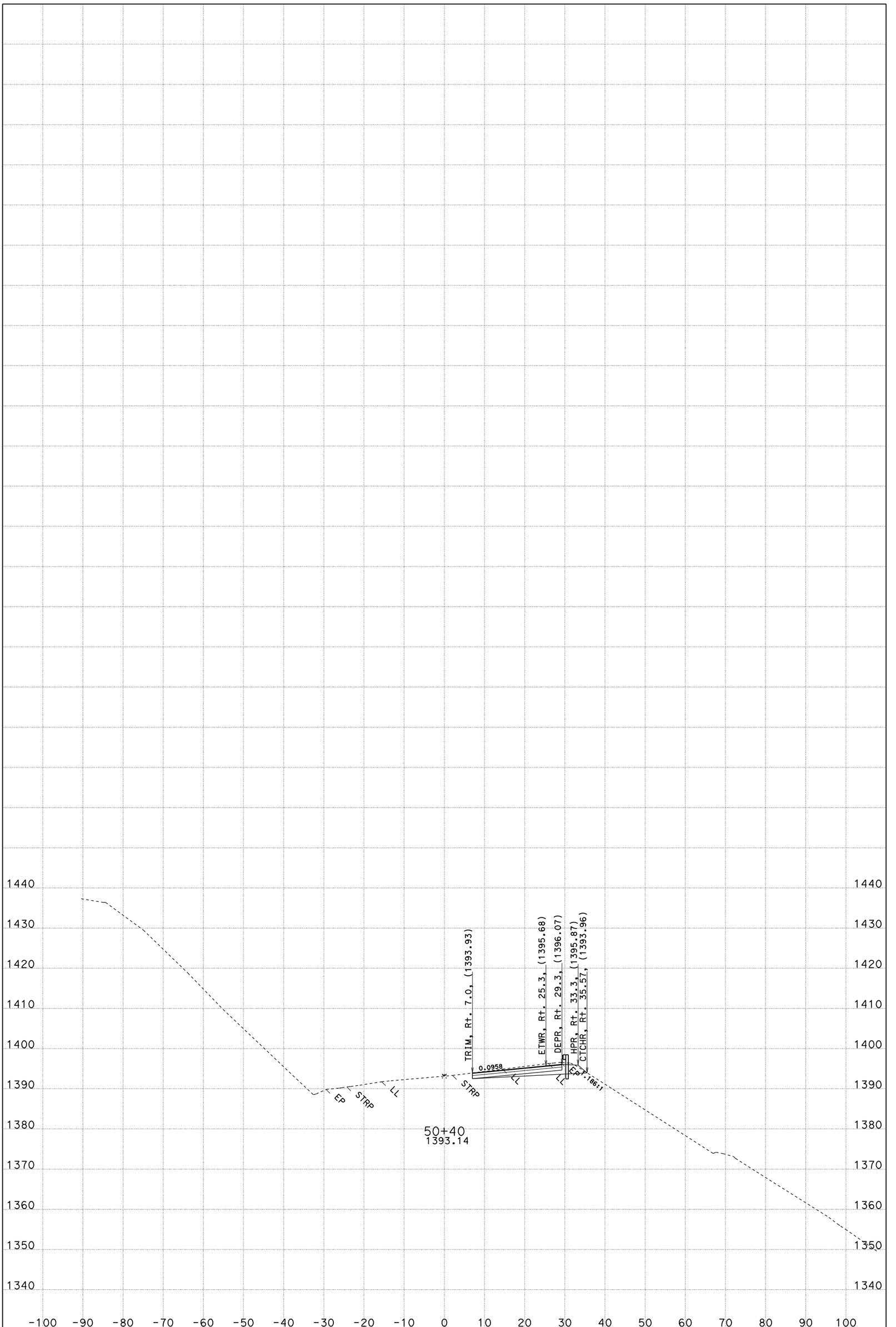

DIST/CO/RTE/PM: 01/MEN/101/82.0 CONTRACT: 477701 FOR EARTHWORK DEVELOPMENT ONLY

DATE: 12/15/2010 CREATED BY: T. PENICK DIMENSIONS ARE U.S. SURVEY FEET

SCALE: 1" = 10' Horiz. 1" = 10' Vert.

"CL1" LINE CROSS SECTIONS

SHEET 21 OF 21

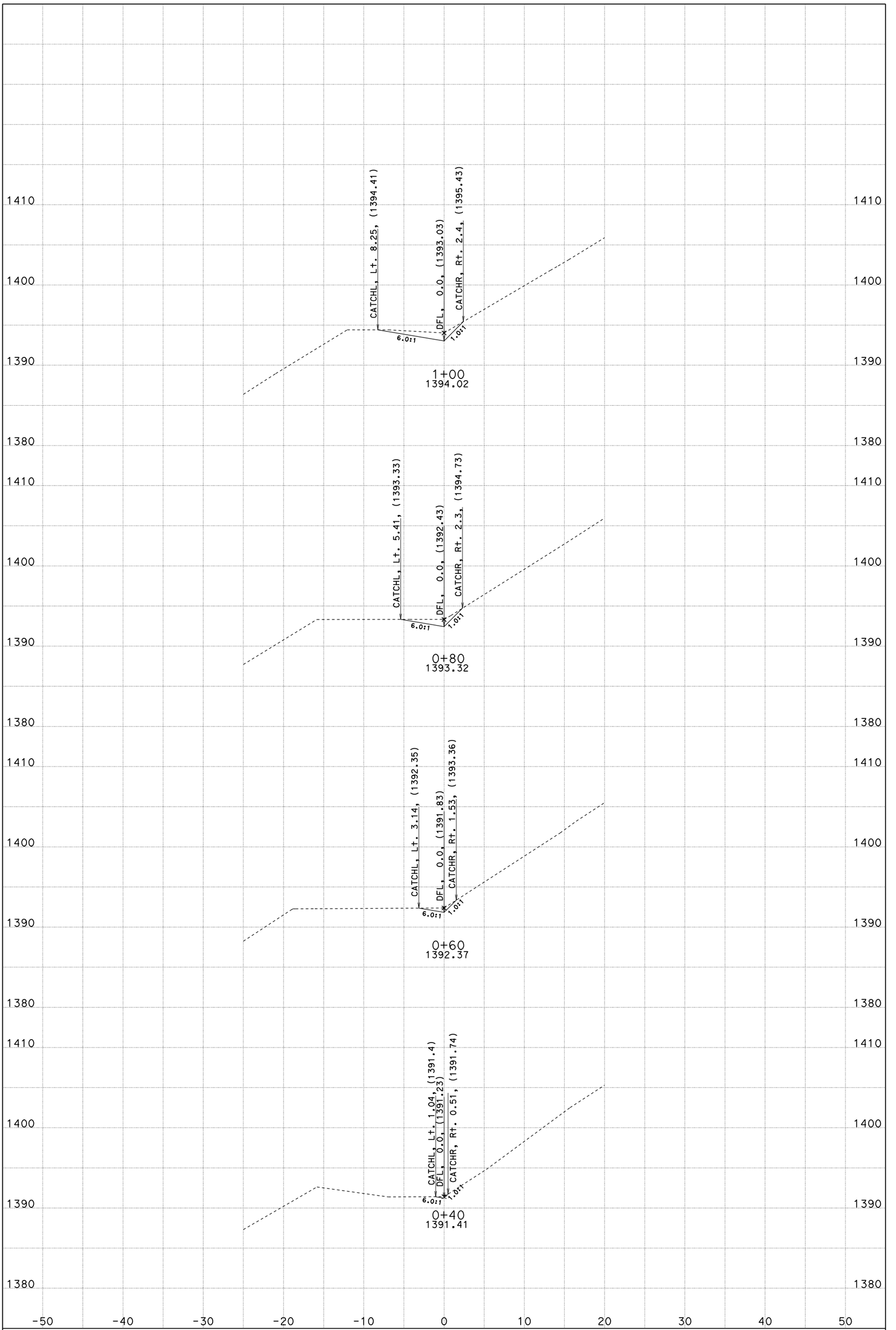

DIST/CO/RTE/PM: 01/MEN/101/82.5 CONTRACT: 477701 FOR EARTHWORK DEVELOPMENT ONLY

DATE: 12/15/2010 CREATED BY: T. PENICK DIMENSIONS ARE U.S. SURVEY FEET

SCALE: 1" = 5' Horiz. 1" = 5' Vert.

"CO1" LINE CROSS SECTIONS

SHEET 1 OF 5

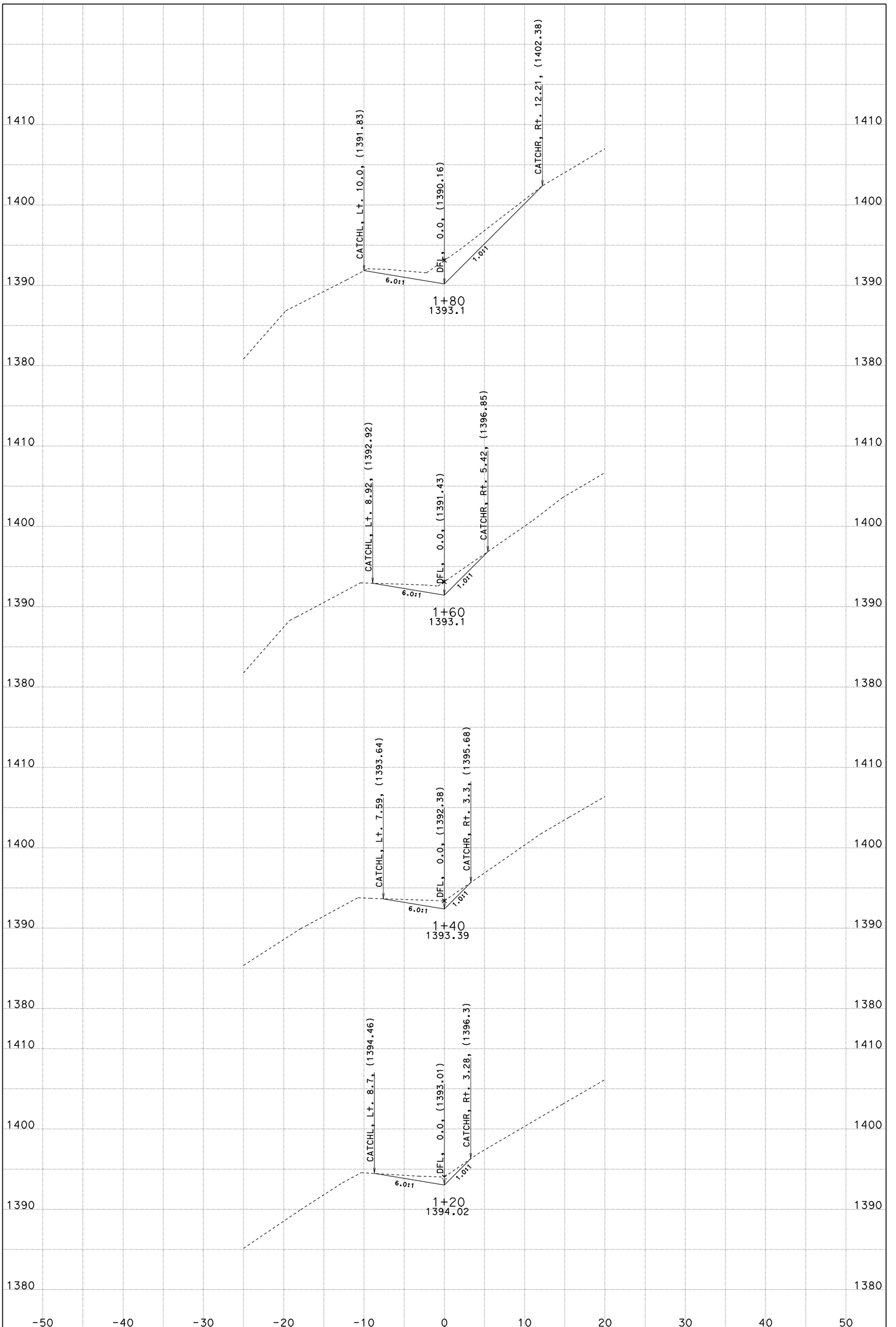

DIST/CO/RTE/PM: 01/MEN/101/82.5 CONTRACT: 477701 FOR EARTHWORK DEVELOPMENT ONLY

DATE: 12/15/2010 CREATED BY: T. PENICK DIMENSIONS ARE U.S. SURVEY FEET

SCALE: 1" = 5' Horiz. 1" = 5' Vert.

"CO1" LINE CROSS SECTIONS

SHEET 2 OF 5

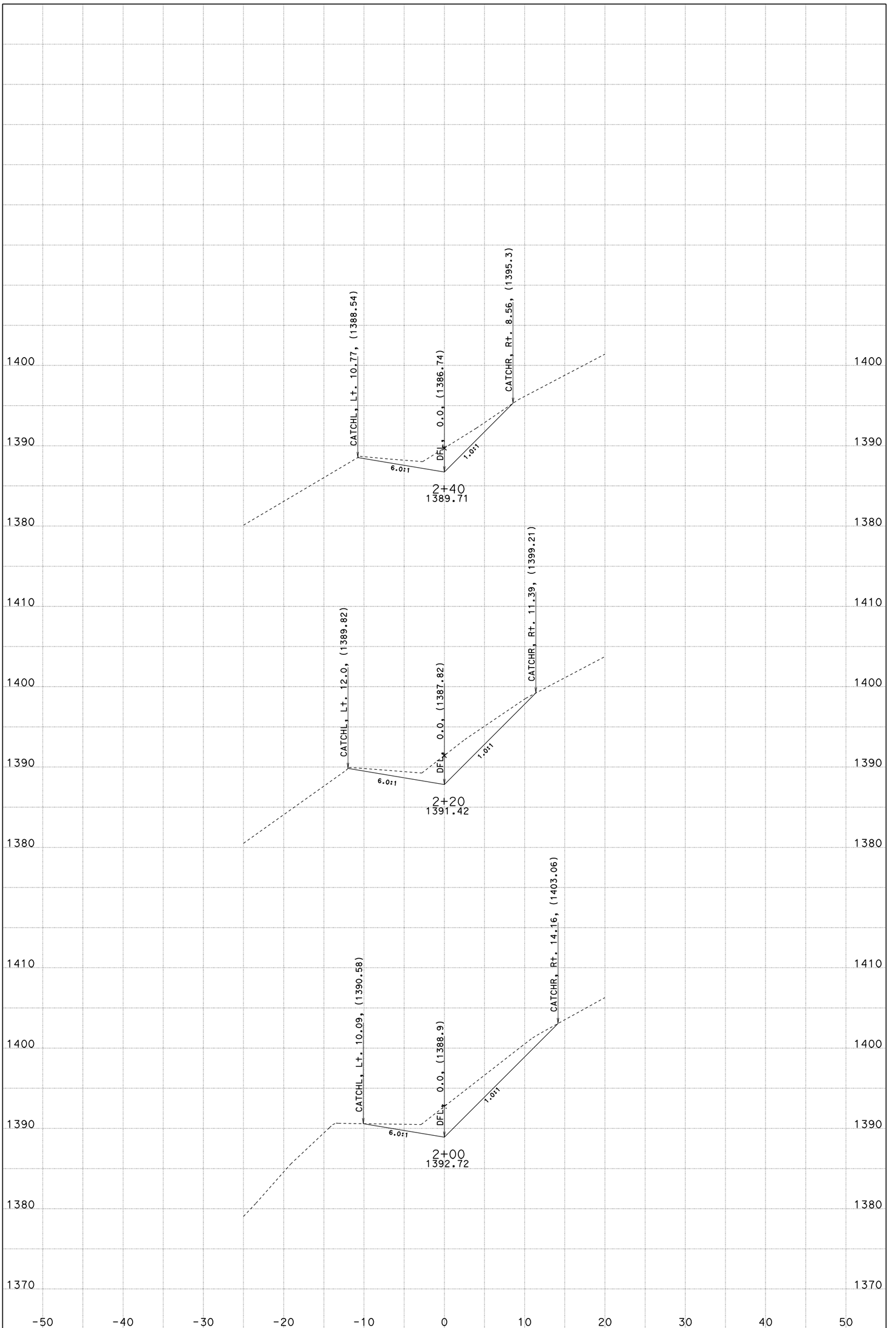

DIST/CO/RTE/PM: 01/MEN/101/82.5 CONTRACT: 477701 FOR EARTHWORK DEVELOPMENT ONLY

DATE: 12/15/2010 CREATED BY: T. PENICK DIMENSIONS ARE U.S. SURVEY FEET

SCALE: 1" = 5' Horiz. 1" = 5' Vert.

"CO1" LINE CROSS SECTIONS

SHEET 3 OF 5

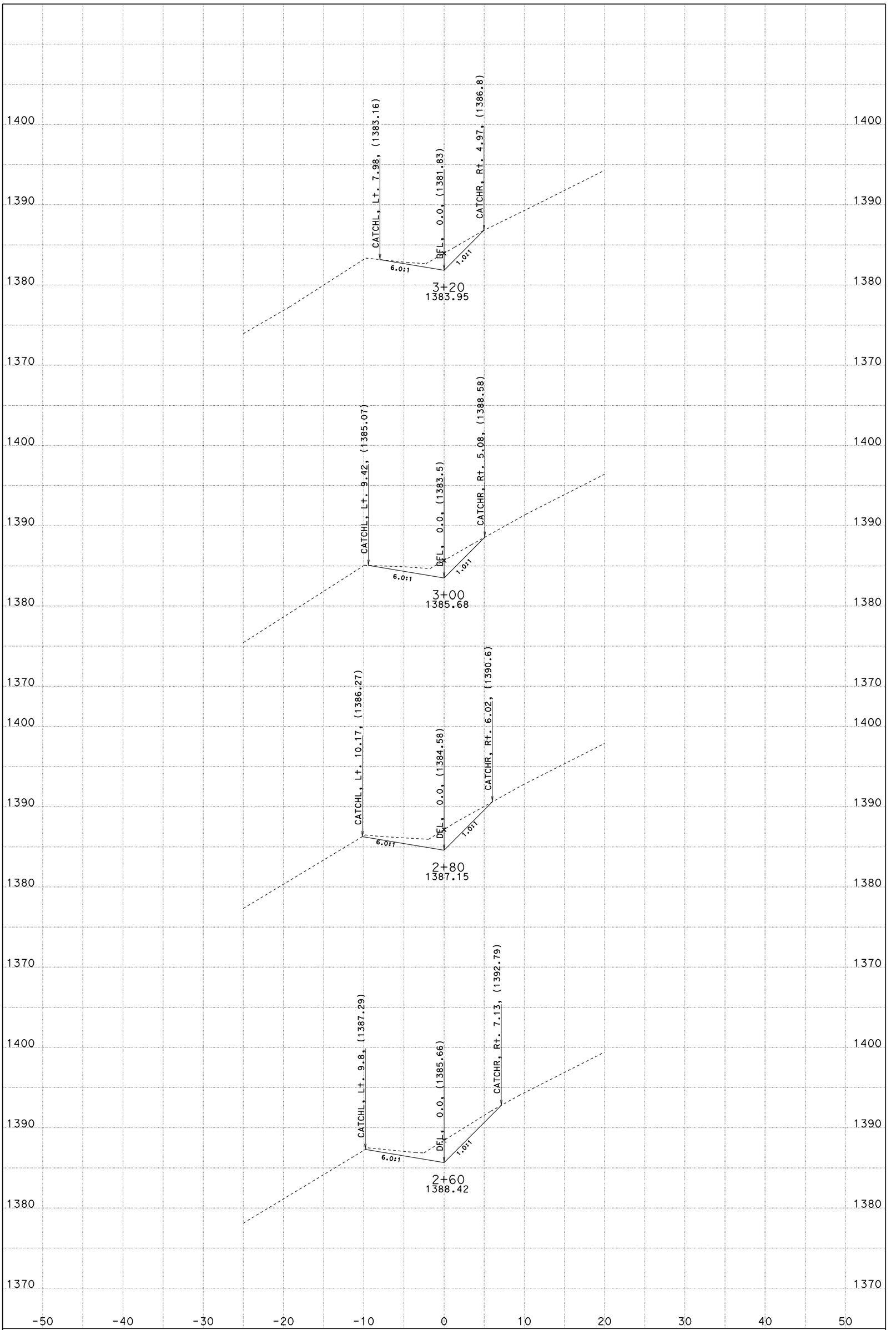

DIST/CO/RTE/PM: 01/MEN/101/82.5 CONTRACT: 477701 FOR EARTHWORK DEVELOPMENT ONLY

DATE: 12/15/2010 CREATED BY: T. PENICK DIMENSIONS ARE U.S. SURVEY FEET

SCALE: 1" = 5' Horiz. 1" = 5' Vert.

"CO1" LINE CROSS SECTIONS

SHEET 4 OF 5

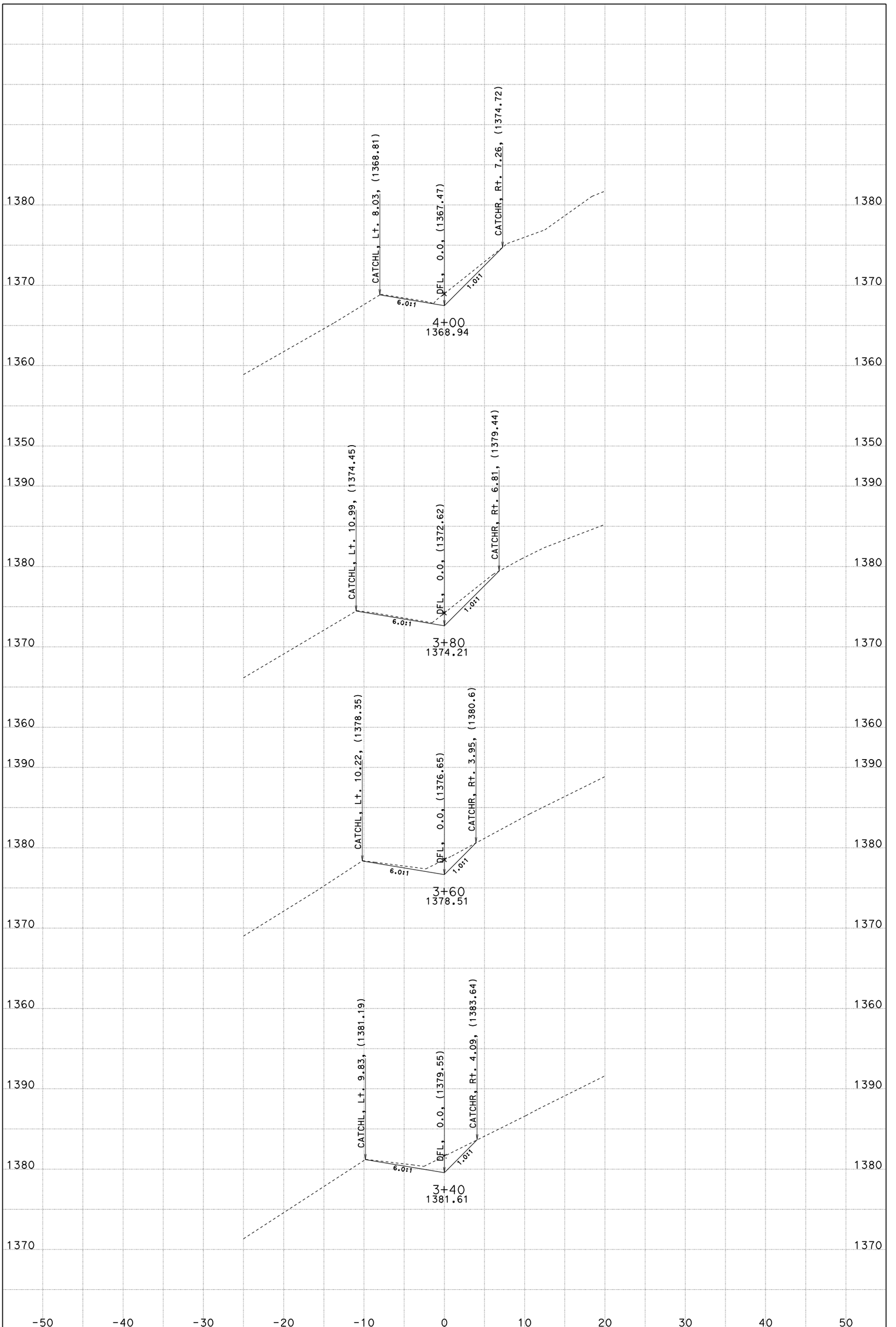

DIST/CO/RTE/PM: 01/MEN/101/82.5 CONTRACT: 477701 FOR EARTHWORK DEVELOPMENT ONLY

DATE: 12/15/2010 CREATED BY: T. PENICK DIMENSIONS ARE U.S. SURVEY FEET

SCALE: 1" = 5' Horiz. 1" = 5' Vert.

"CO1" LINE CROSS SECTIONS

SHEET 5 OF 5

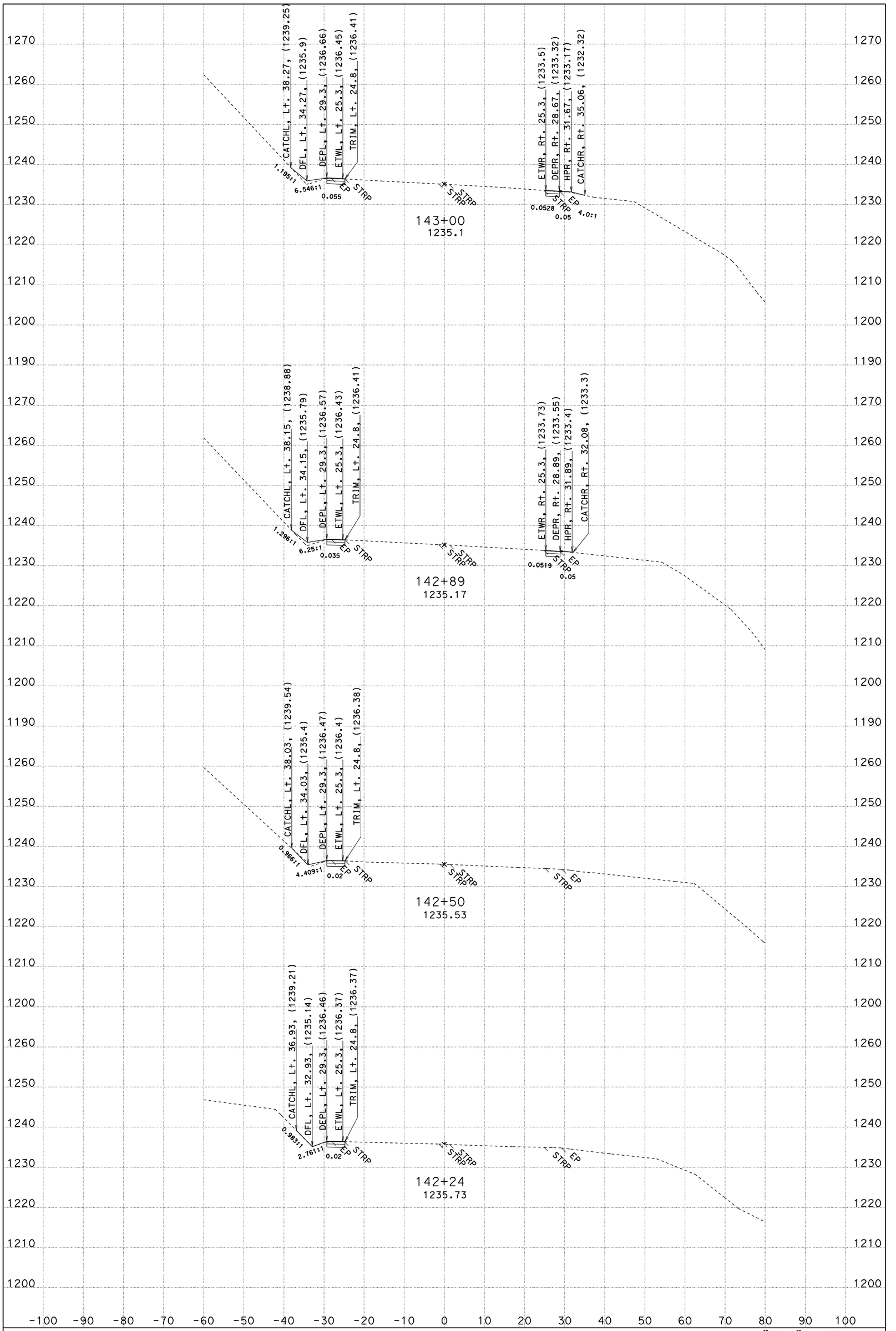

DIST/CO/RTE/PM: 01/MEN/101/83.8 CONTRACT: 477701 FOR EARTHWORK DEVELOPMENT ONLY

DATE: 12/15/2010 CREATED BY: T. PENICK DIMENSIONS ARE U.S. SURVEY FEET

SCALE: 1" = 10' Horiz. 1" = 10' Vert.

"CL1" LINE CROSS SECTIONS

SHEET 1 OF 4

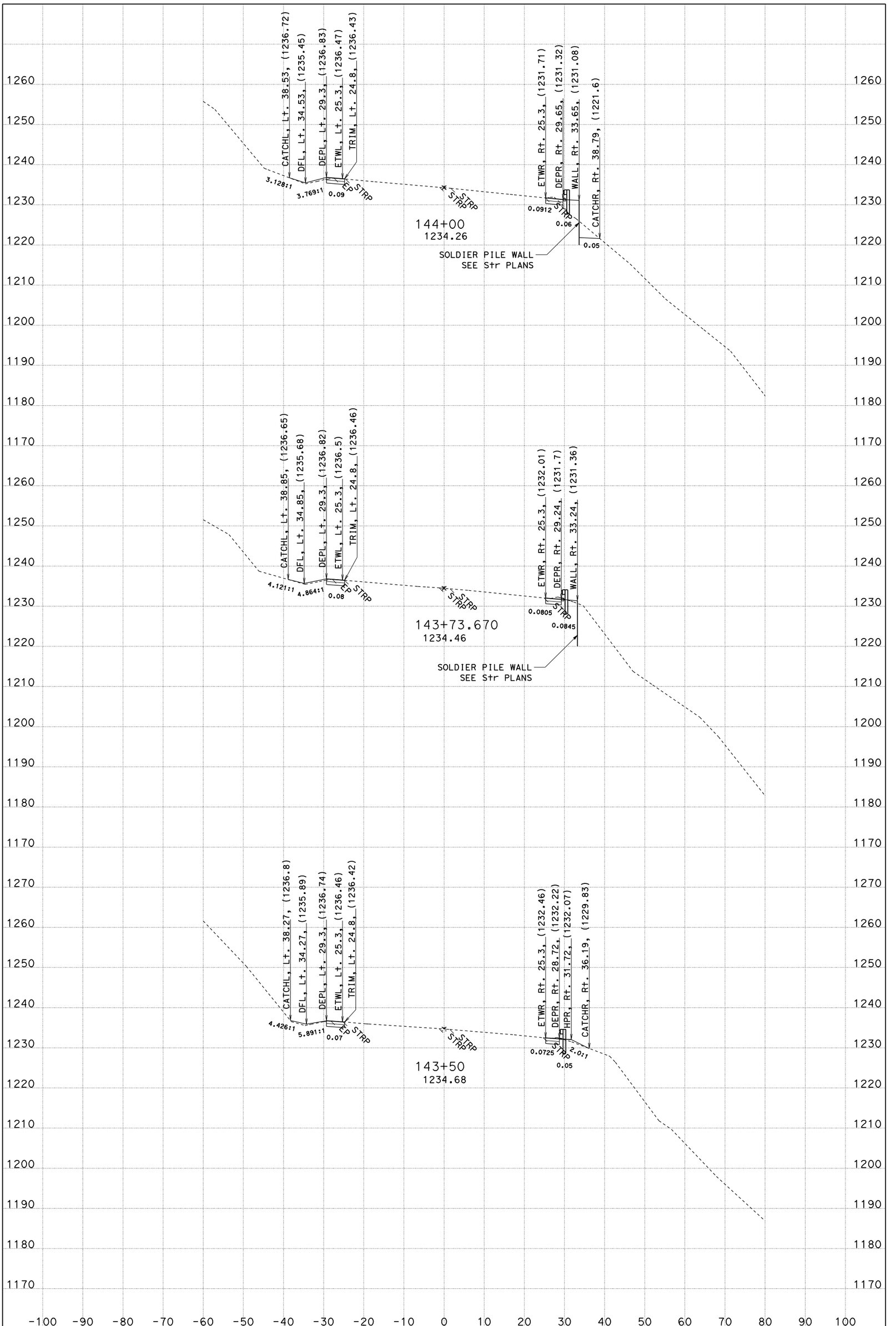

DIST/CO/RTE/PM: 01/MEN/101/83.8 CONTRACT: 477701 FOR EARTHWORK DEVELOPMENT ONLY

DATE: 12/15/2010 CREATED BY: T. PENICK DIMENSIONS ARE U.S. SURVEY FEET

SCALE: 1" = 10' Horiz. 1" = 10' Vert.

"CL1" LINE CROSS SECTIONS

SHEET 2 OF 4

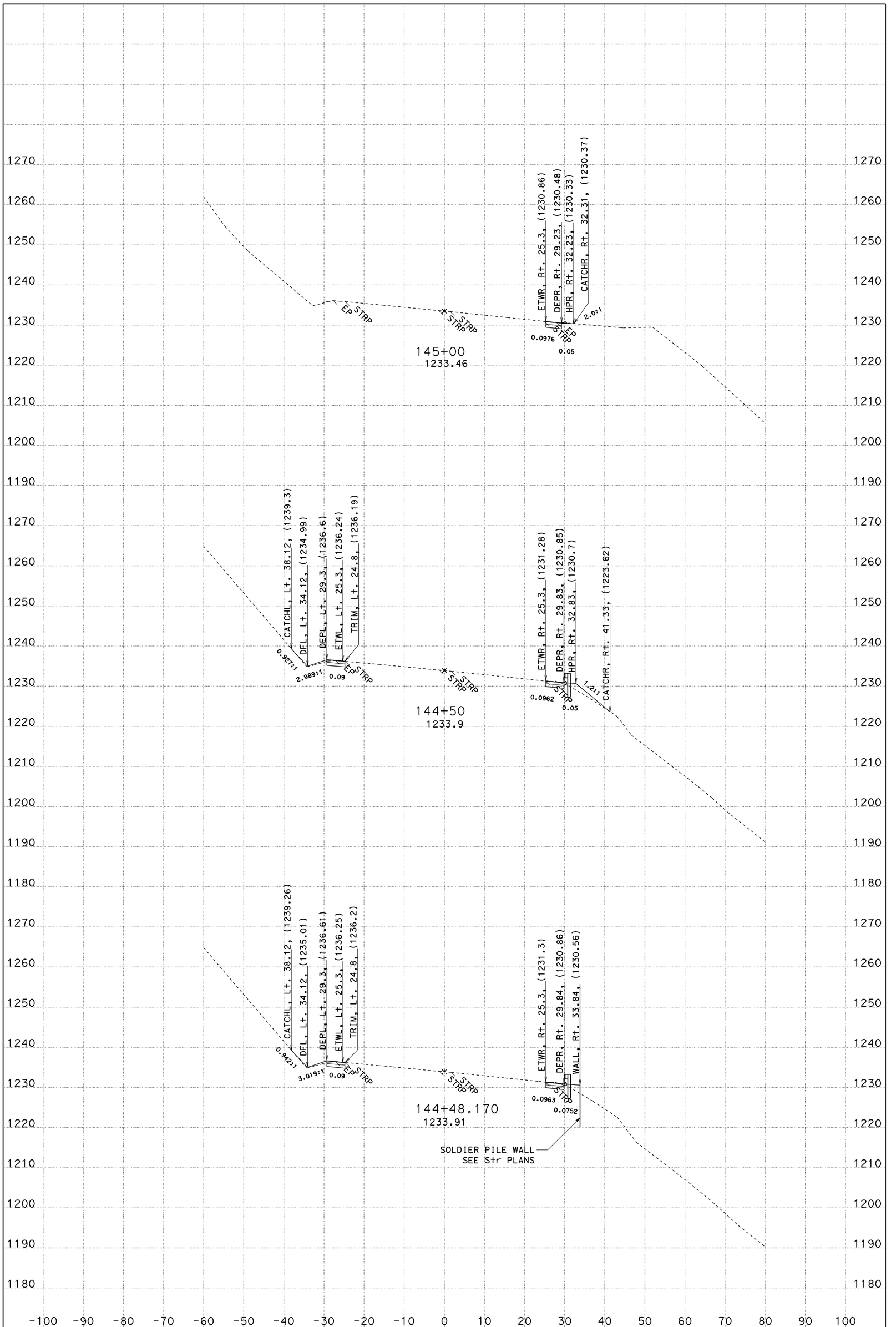

DIST/CO/RTE/PM: 01/MEN/101/83.8 CONTRACT: 477701 FOR EARTHWORK DEVELOPMENT ONLY

DATE: 12/15/2010 CREATED BY: T. PENICK DIMENSIONS ARE U.S. SURVEY FEET

SCALE: 1" = 10' Horiz. 1" = 10' Vert.

"CL1" LINE CROSS SECTIONS

SHEET 3 OF 4

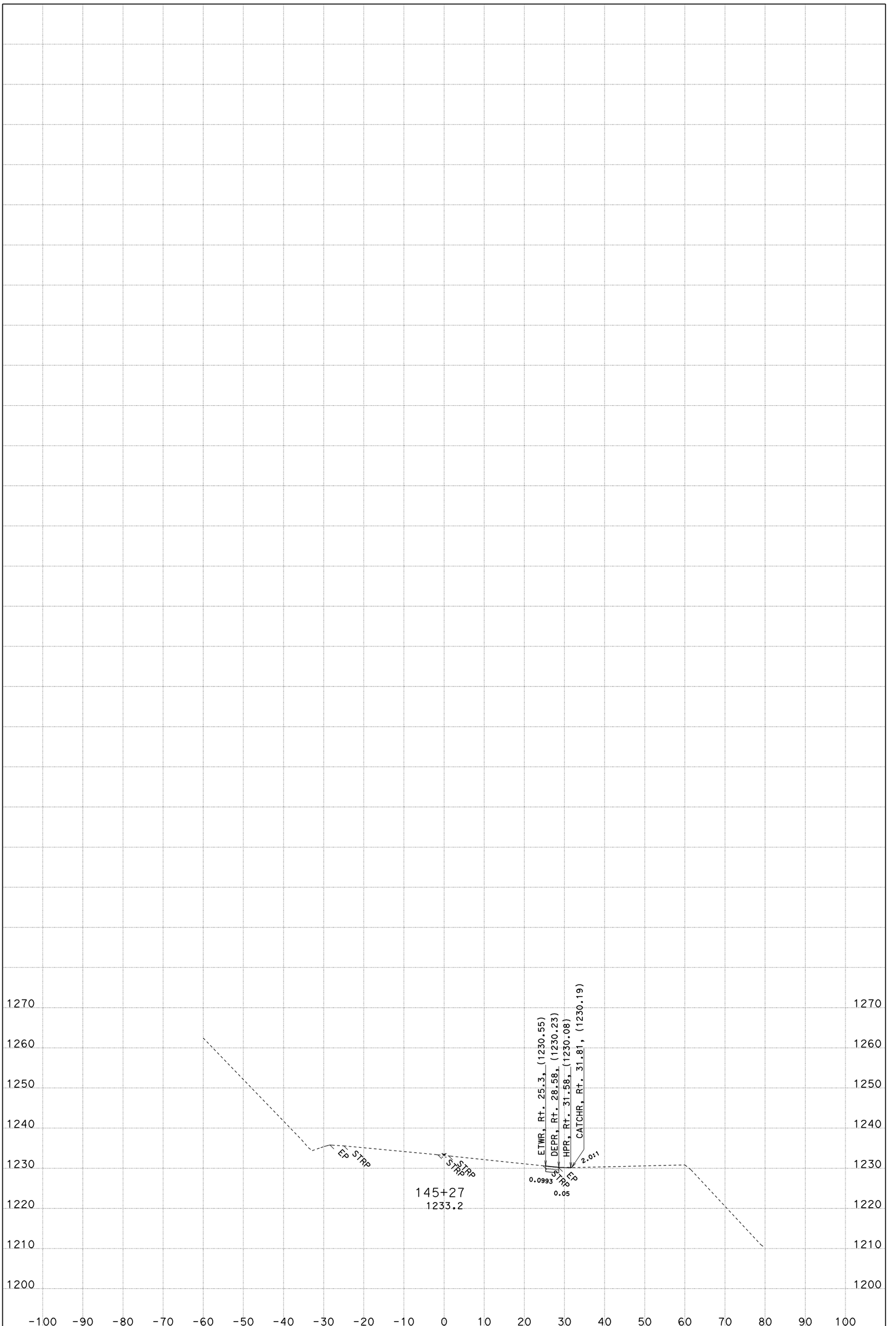

DIST/CO/RTE/PM: 01/MEN/101/83.8 CONTRACT: 477701 FOR EARTHWORK DEVELOPMENT ONLY

DATE: 12/15/2010 CREATED BY: T. PENICK DIMENSIONS ARE U.S. SURVEY FEET

SCALE: 1" = 10' Horiz. 1" = 10' Vert.

"CL1" LINE CROSS SECTIONS

SHEET 4 OF 4