FOR EARTHWORK DEVELOPMENT ONLY

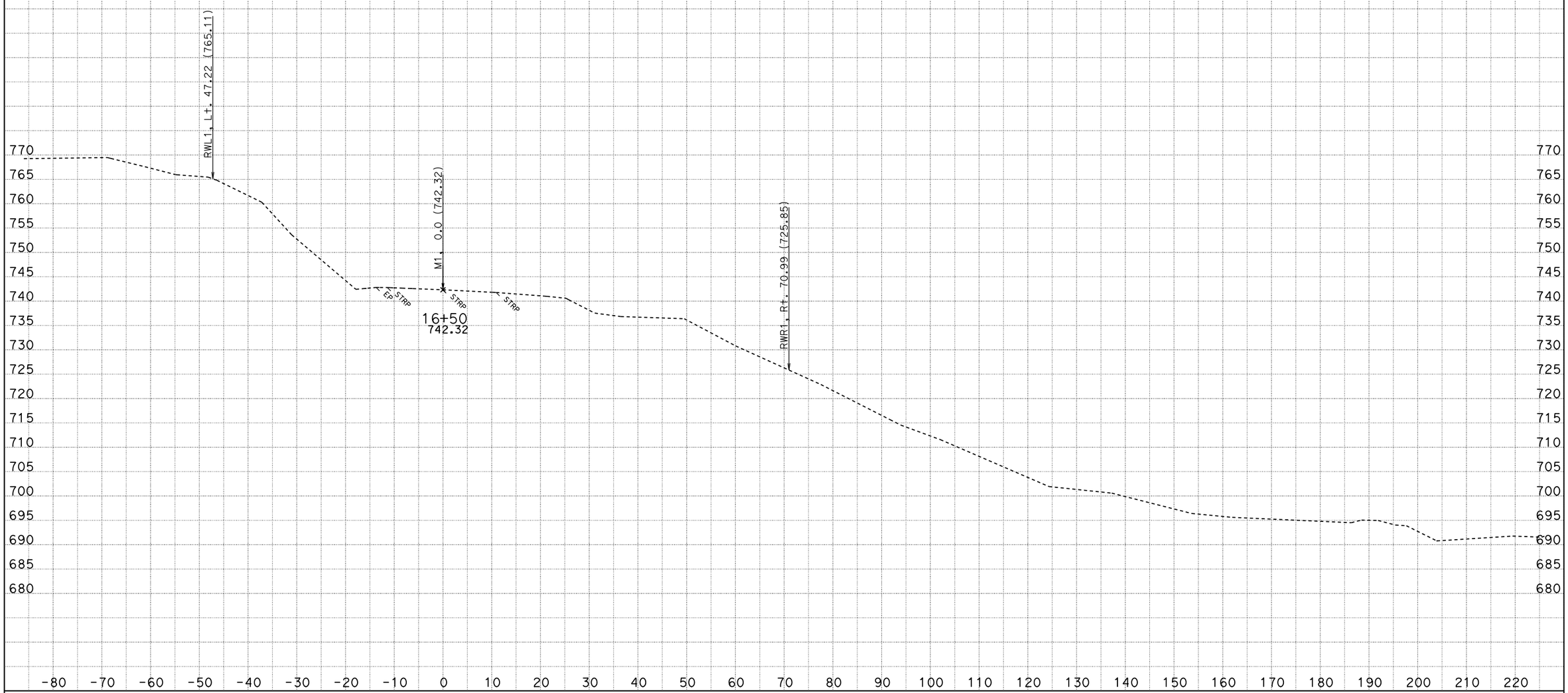

CREATED BY: M.J. Zdenek
DATE: 6/27/2013

CONTRACT: 01-476604
DIST/CO/RTE/PM: 01-MEN-128-35.0/35.3
PROJECT ID: 0100000351

SCALE: 1" = 10' Horiz.
1" = 10' Vert.

All Dimensions are US Survey Feet

M1
CROSS SECTIONS
SHEET 1 OF 30

KC Project: 47660 File: C:\M_ZDENEK\Design Projects\47660_SmootSink\new_surface\47660\m1_fg_final_rev_buttress_corrected.ear

FOR EARTHWORK DEVELOPMENT ONLY

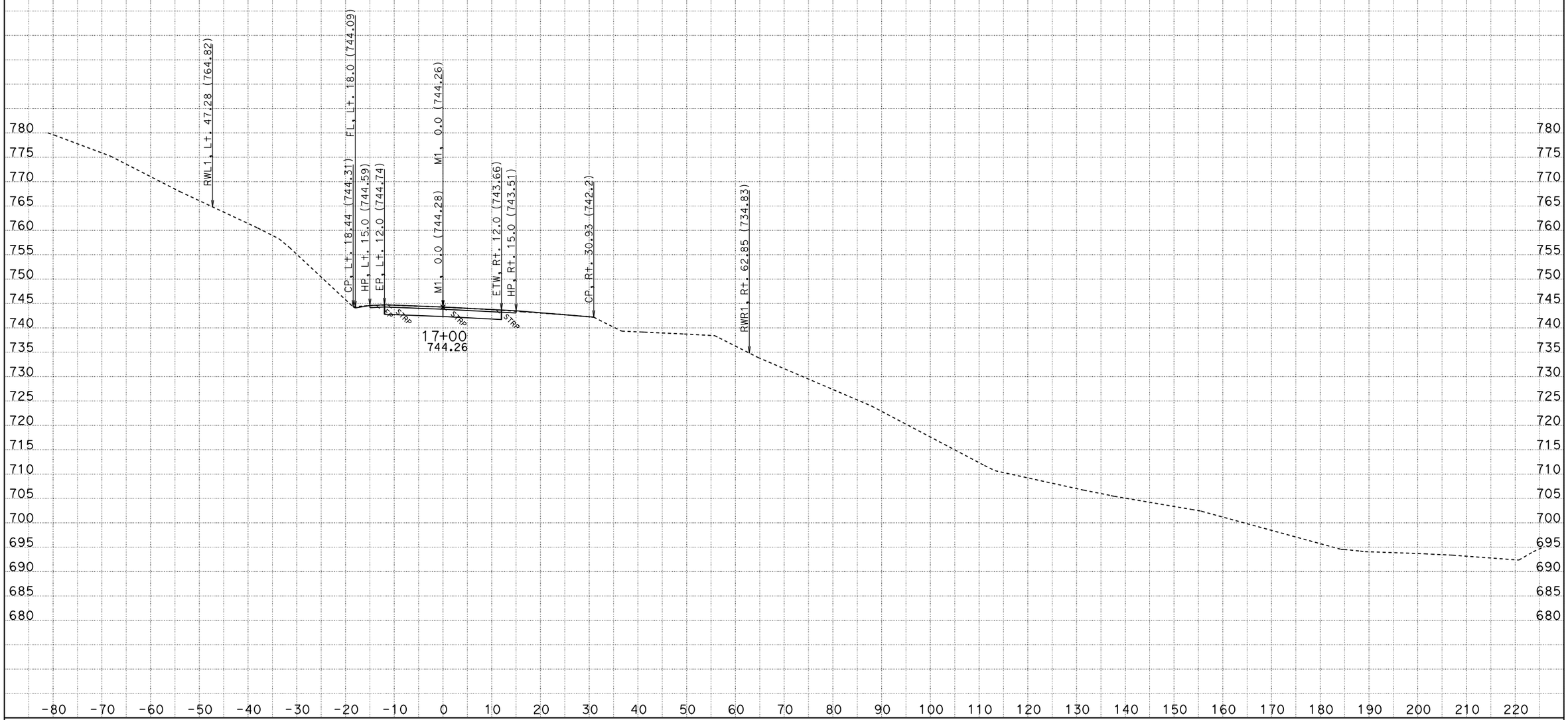

CREATED BY: M.J. Zdenek
DATE: 6/27/2013

CONTRACT: 01-476604
DIST/CO/RTE/PM: 01-MEN-128-35.0/35.3
PROJECT ID: 0100000351

SCALE: 1" = 10' Horiz.
1" = 10' Vert.

All Dimensions are US Survey Feet

M1
CROSS SECTIONS
SHEET 2 OF 30

KC Project: 47660 File: C:\M_ZDENEK\Design Projects\47660_SmootSink\new_surface\47660\m1_fg_final_rev_buttress_corrected.ear

FOR EARTHWORK DEVELOPMENT ONLY

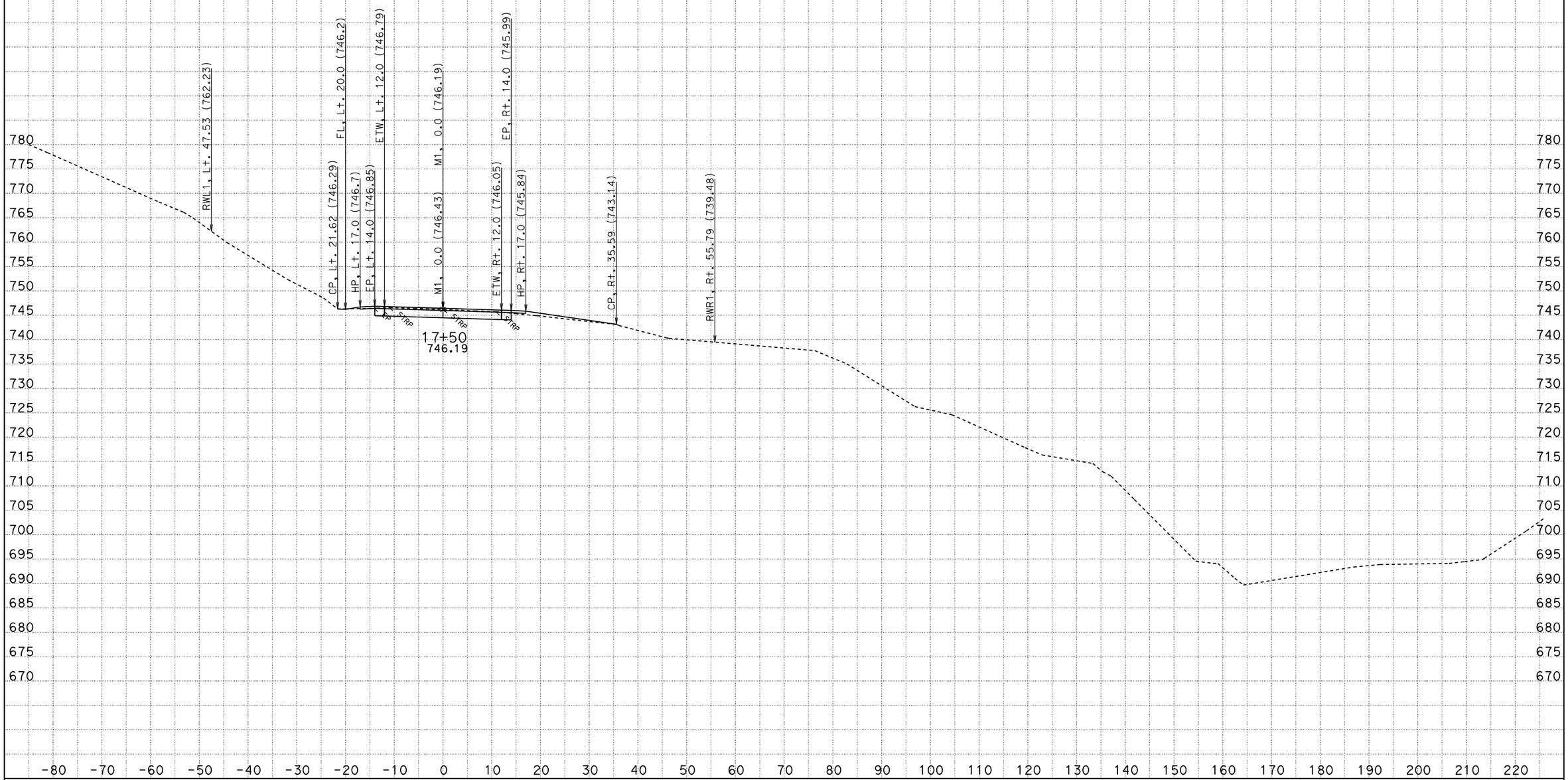

CREATED BY: M.J. Zdenek
DATE: 6/27/2013

CONTRACT: 01-476604
DIST/CO/RTE/PM: 01-MEN-128-35.0/35.3
PROJECT ID: 0100000351

SCALE: 1" = 10' Horiz.
1" = 10' Vert.

All Dimensions are US Survey Feet

M1
CROSS SECTIONS
SHEET 3 OF 30

KC Project: 47660 File: C:\M_ZDENEK\Design Projects\47660_SmootSink\new_surface\47660\m1_fg_final_rev_buttress_corrected.ear

FOR EARTHWORK DEVELOPMENT ONLY

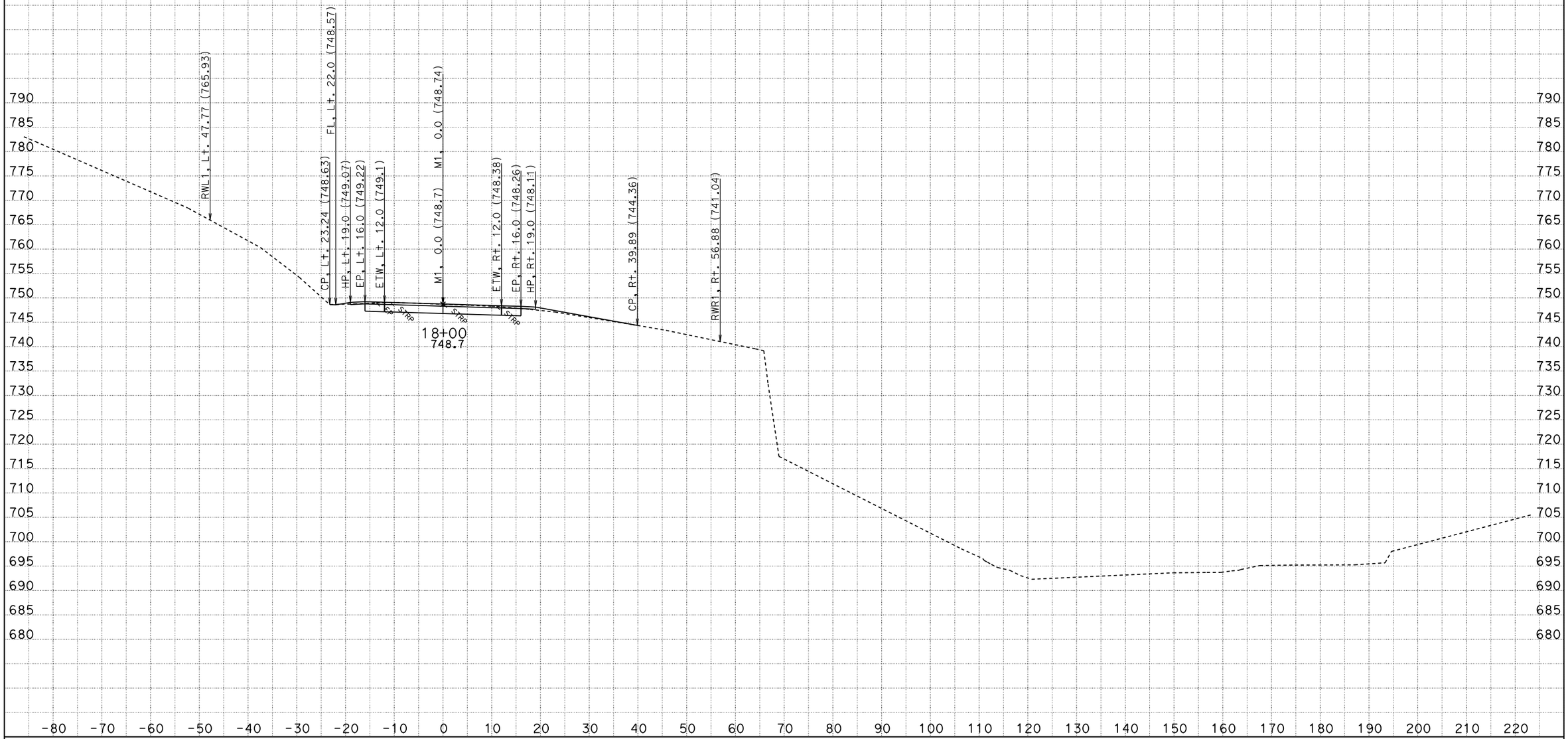

CREATED BY: M.J. Zdenek
DATE: 6/27/2013

CONTRACT: 01-476604
DIST/CO/RTE/PM: 01-MEN-128-35.0/35.3
PROJECT ID: 0100000351

SCALE: 1" = 10' Horiz.
1" = 10' Vert.

All Dimensions are US Survey Feet

M1
CROSS SECTIONS
SHEET 4 OF 30

KC Project: 47660 File: C:\M_ZDENEK\Design Projects\47660_SmootSink\new_surface\47660\m1_fg_final_rev_buttress_corrected.ear

FOR EARTHWORK DEVELOPMENT ONLY

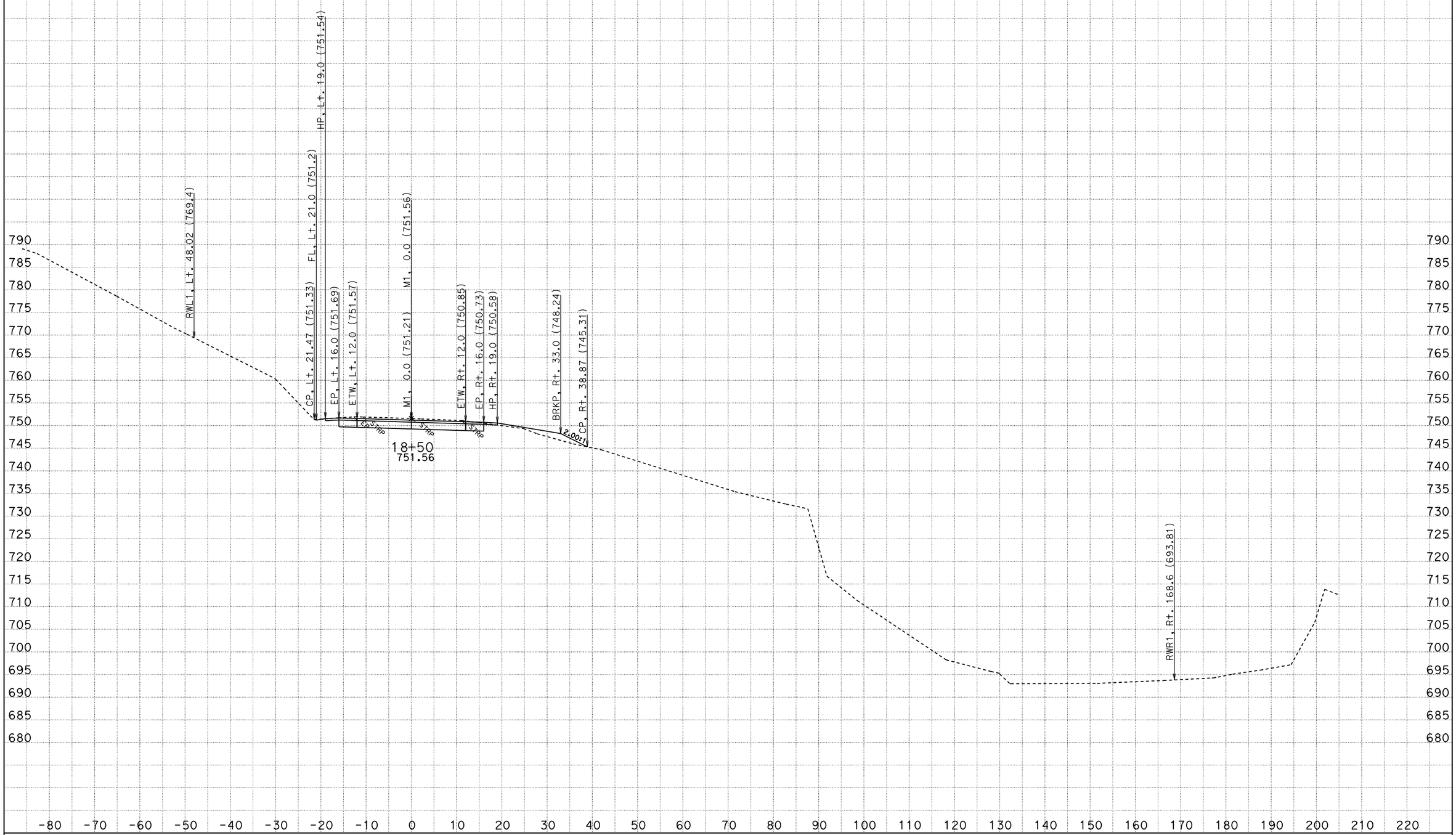

CREATED BY: M.J. Zdenek
DATE: 6/27/2013

CONTRACT: 01-476604
DIST/CO/RTE/PM: 01-MEN-128-35.0/35.3
PROJECT ID: 0100000351

SCALE: 1" = 10' Horiz.
1" = 10' Vert.

All Dimensions are US Survey Feet

M1
CROSS SECTIONS
SHEET 5 OF 30

KC Project: 47660 File: C:\M_ZDENEK\Design Projects\47660_SmootSink\new_surface\47660\m1_fg_final_rev_buttress_corrected.ear

FOR EARTHWORK DEVELOPMENT ONLY

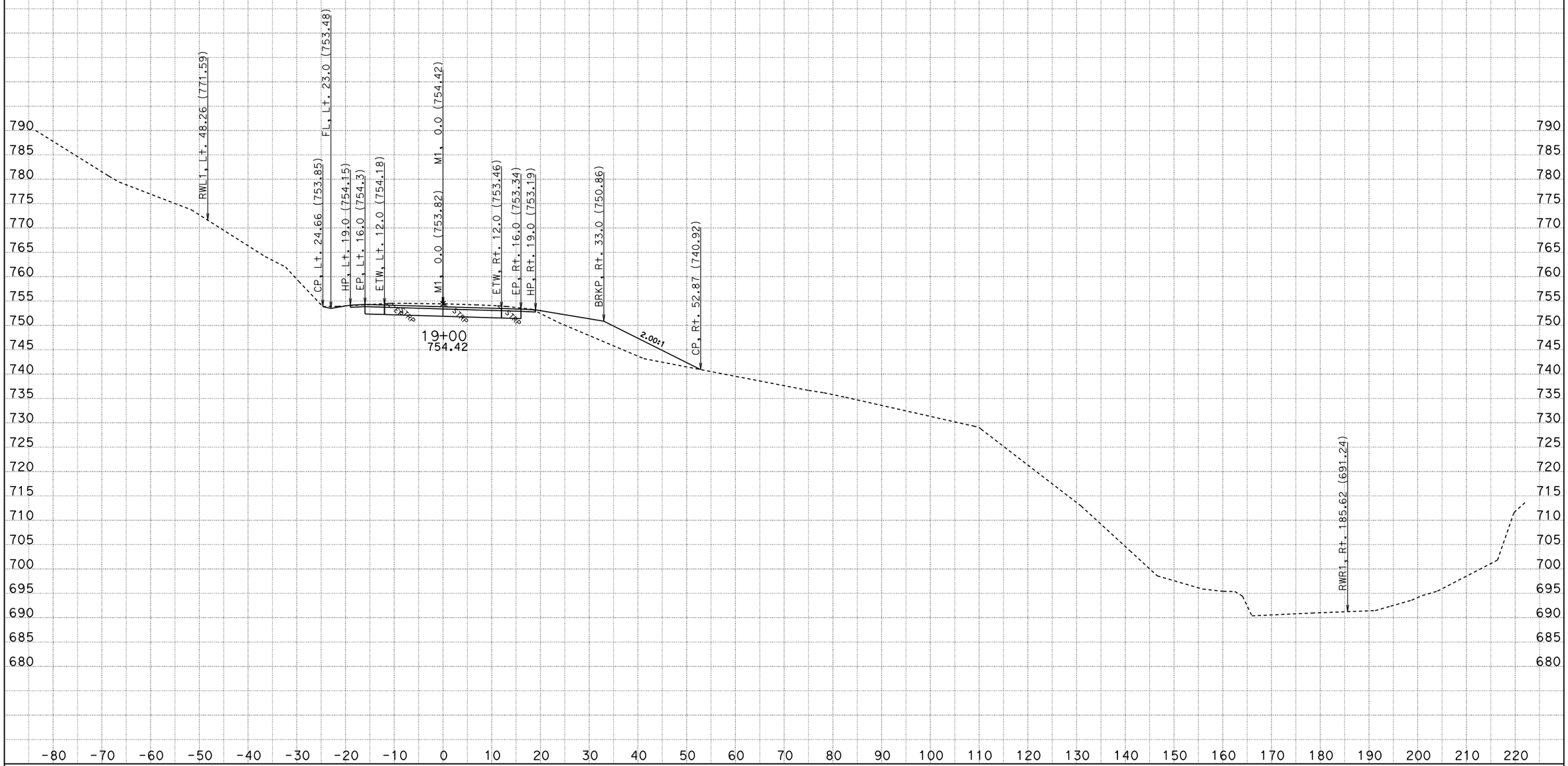

CREATED BY: M.J. Zdenek
DATE: 6/27/2013

CONTRACT: 01-476604
DIST/CO/RTE/PM: 01-MEN-128-35.0/35.3
PROJECT ID: 0100000351

SCALE: 1" = 10' Horiz.
1" = 10' Vert.

All Dimensions are US Survey Feet

M1
CROSS SECTIONS
SHEET 6 OF 30

KC Project: 47660 File: C:\M_ZDENEK\Design Projects\47660_SmootSink\new_surface\47660\m1_fg_final_rev_buttress_corrected.ear

FOR EARTHWORK DEVELOPMENT ONLY

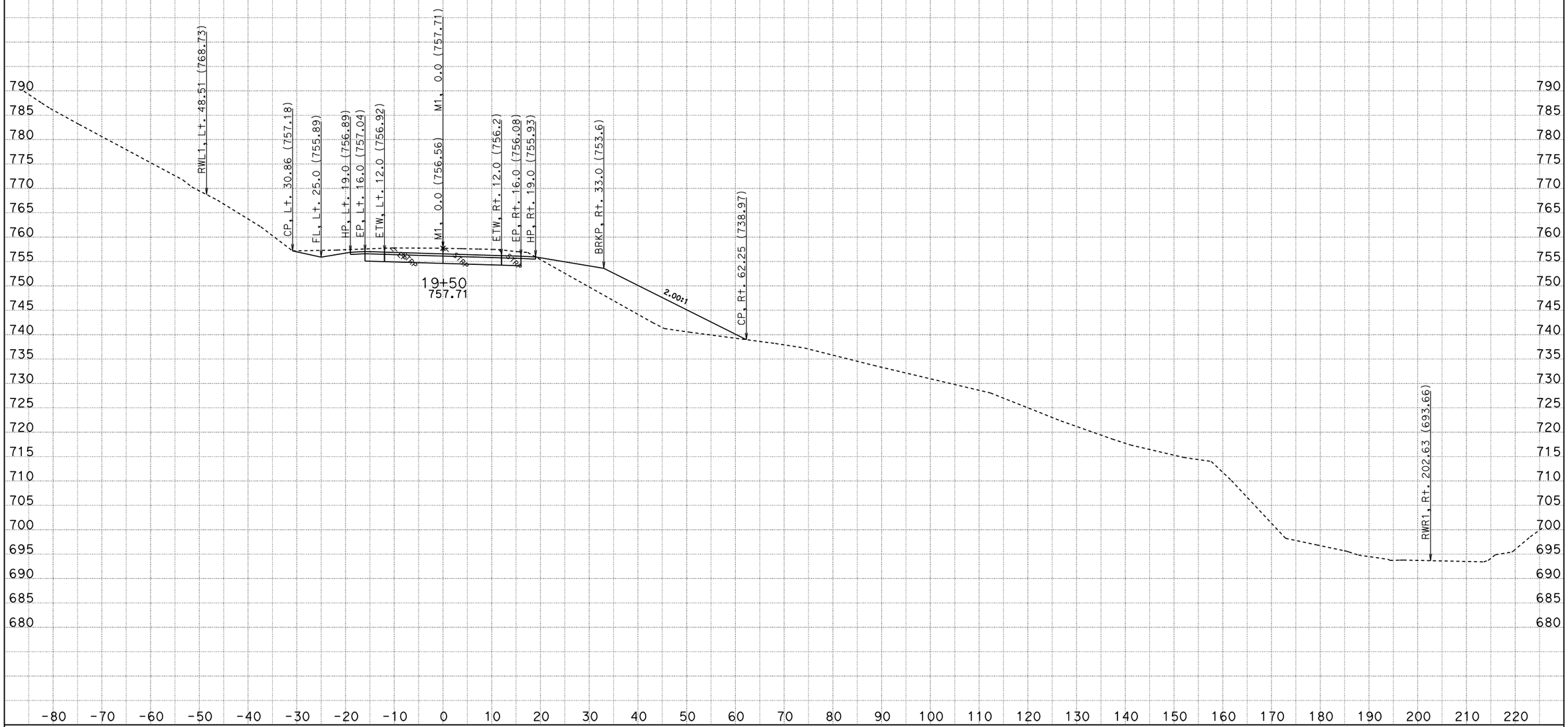

CREATED BY: M.J. Zdenek
DATE: 6/27/2013

CONTRACT: 01-476604
DIST/CO/RTE/PM: 01-MEN-128-35.0/35.3
PROJECT ID: 0100000351

SCALE: 1" = 10' Horiz.
1" = 10' Vert.

All Dimensions are US Survey Feet

M1
CROSS SECTIONS
SHEET 7 OF 30

KC Project: 47660 File: C:\M_ZDENEK\Design Projects\47660_SmootSink\new_surface\47660\m1_fg_final_rev_buttress_corrected.ear

FOR EARTHWORK DEVELOPMENT ONLY

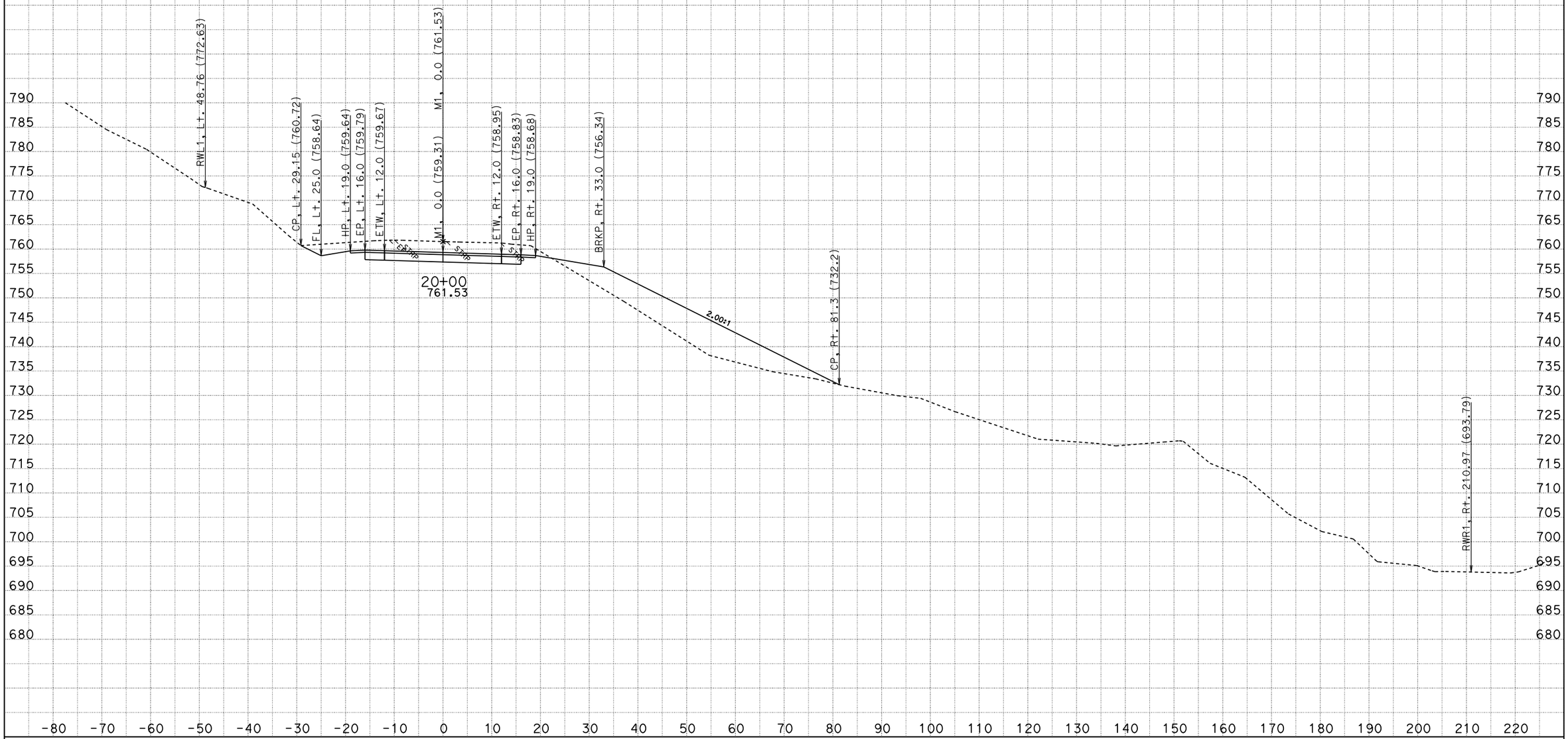

CREATED BY: M.J. Zdenek
DATE: 6/27/2013

CONTRACT: 01-476604
DIST/CO/RTE/PM: 01-MEN-128-35.0/35.3
PROJECT ID: 0100000351

SCALE: 1" = 10' Horiz.
1" = 10' Vert.

All Dimensions are US Survey Feet

M1
CROSS SECTIONS
SHEET 8 OF 30

KC Project: 47660 File: C:\M_ZDENEK\Design Projects\47660_SmootSink\new_surface\47660\m1_fg_final_rev_buttress_corrected.ear

FOR EARTHWORK DEVELOPMENT ONLY

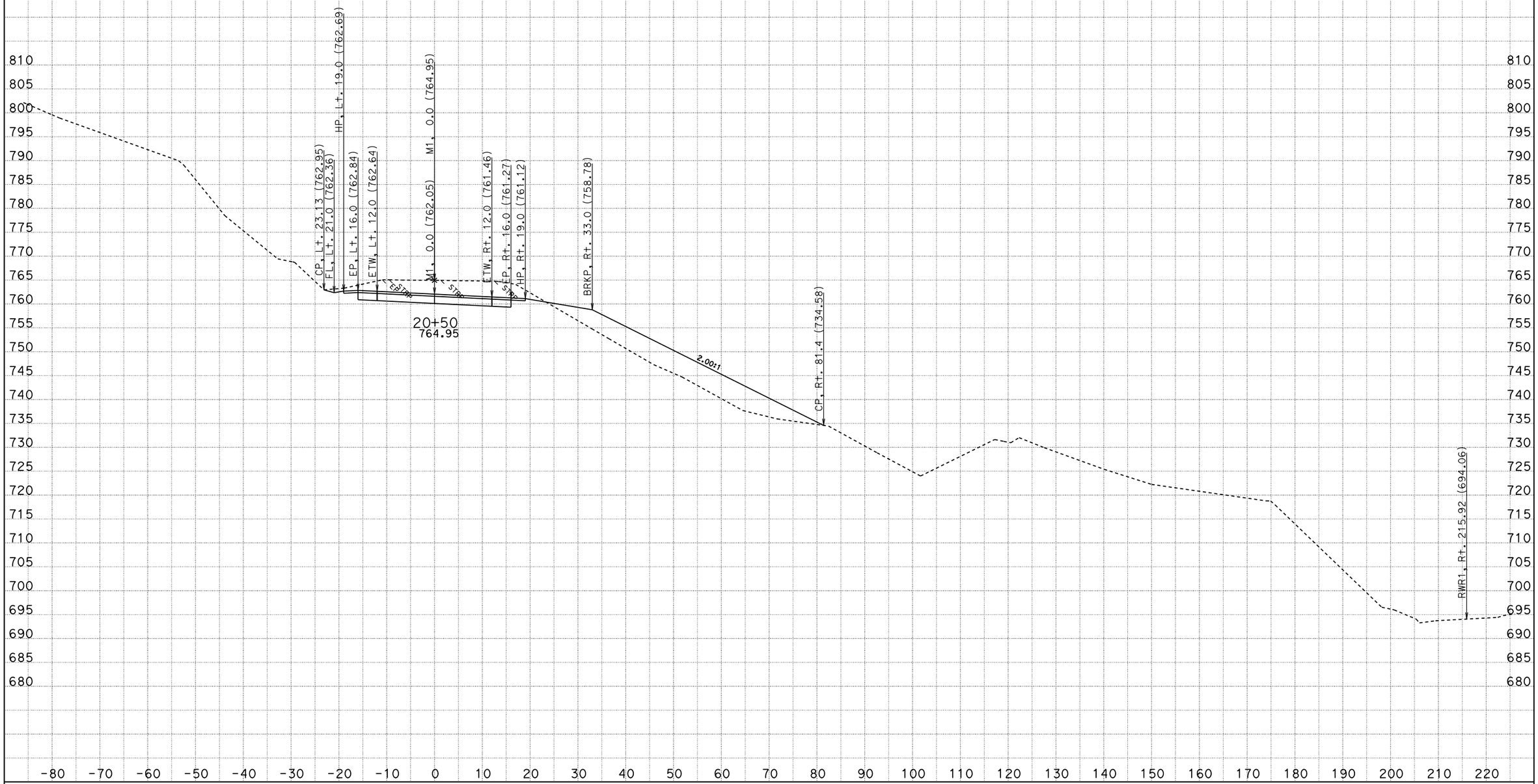

CREATED BY: M.J. Zdenek
DATE: 6/27/2013

CONTRACT: 01-476604
DIST/CO/RTE/PM: 01-MEN-128-35.0/35.3
PROJECT ID: 0100000351

SCALE: 1" = 10' Horiz.
1" = 10' Vert.

All Dimensions are US Survey Feet

M1
CROSS SECTIONS
SHEET 9 OF 30

KC Project: 47660 File: C:\M_ZDENEK\Design Projects\47660_SmootSink\new_surface\47660\m1_fg_final_rev_buttress_corrected.ear

FOR EARTHWORK DEVELOPMENT ONLY

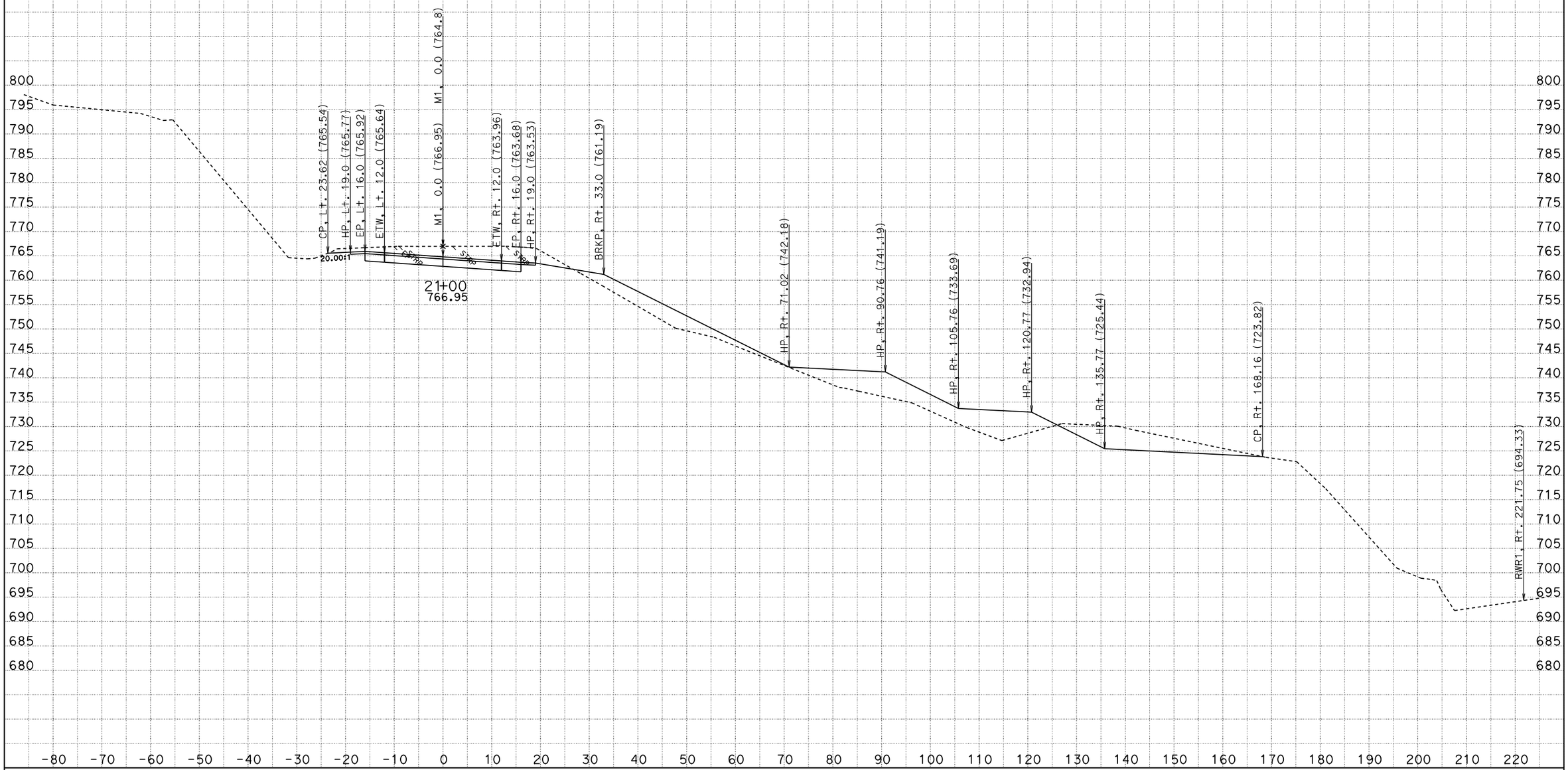

CREATED BY: M.J. Zdenek
DATE: 6/27/2013

CONTRACT: 01-476604
DIST/CO/RTE/PM: 01-MEN-128-35.0/35.3
PROJECT ID: 0100000351

SCALE: 1" = 10' Horiz.
1" = 10' Vert.

All Dimensions are US Survey Feet

M1
CROSS SECTIONS
SHEET 10 OF 30

KC Project: 47660 File: C:\M_ZDENEK\Design Projects\47660_SmootSink\new_surface\47660\m1_fg_final_rev_buttress_corrected.ear

FOR EARTHWORK DEVELOPMENT ONLY

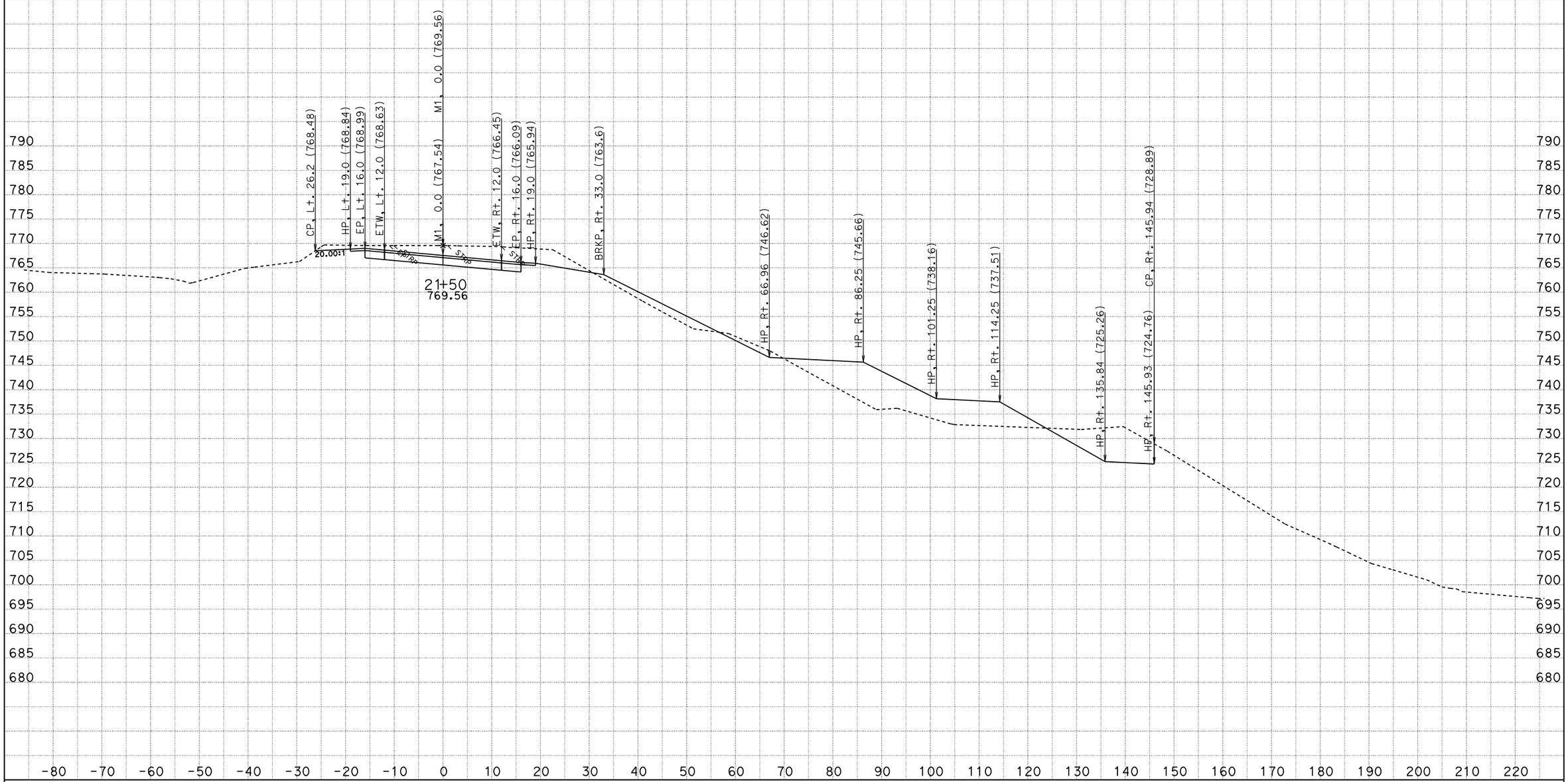

CREATED BY: M.J. Zdenek
DATE: 6/27/2013

CONTRACT: 01-476604
DIST/CO/RTE/PM: 01-MEN-128-35.0/35.3
PROJECT ID: 0100000351

SCALE: 1" = 10' Horiz.
1" = 10' Vert.

All Dimensions are US Survey Feet

M1
CROSS SECTIONS
SHEET 11 OF 30

KC Project: 47660 File: C:\M_ZDENEK\Design Projects\47660_SmootSink\new_surface\47660\m1_fg_final_rev_buttress_corrected.ear

FOR EARTHWORK DEVELOPMENT ONLY

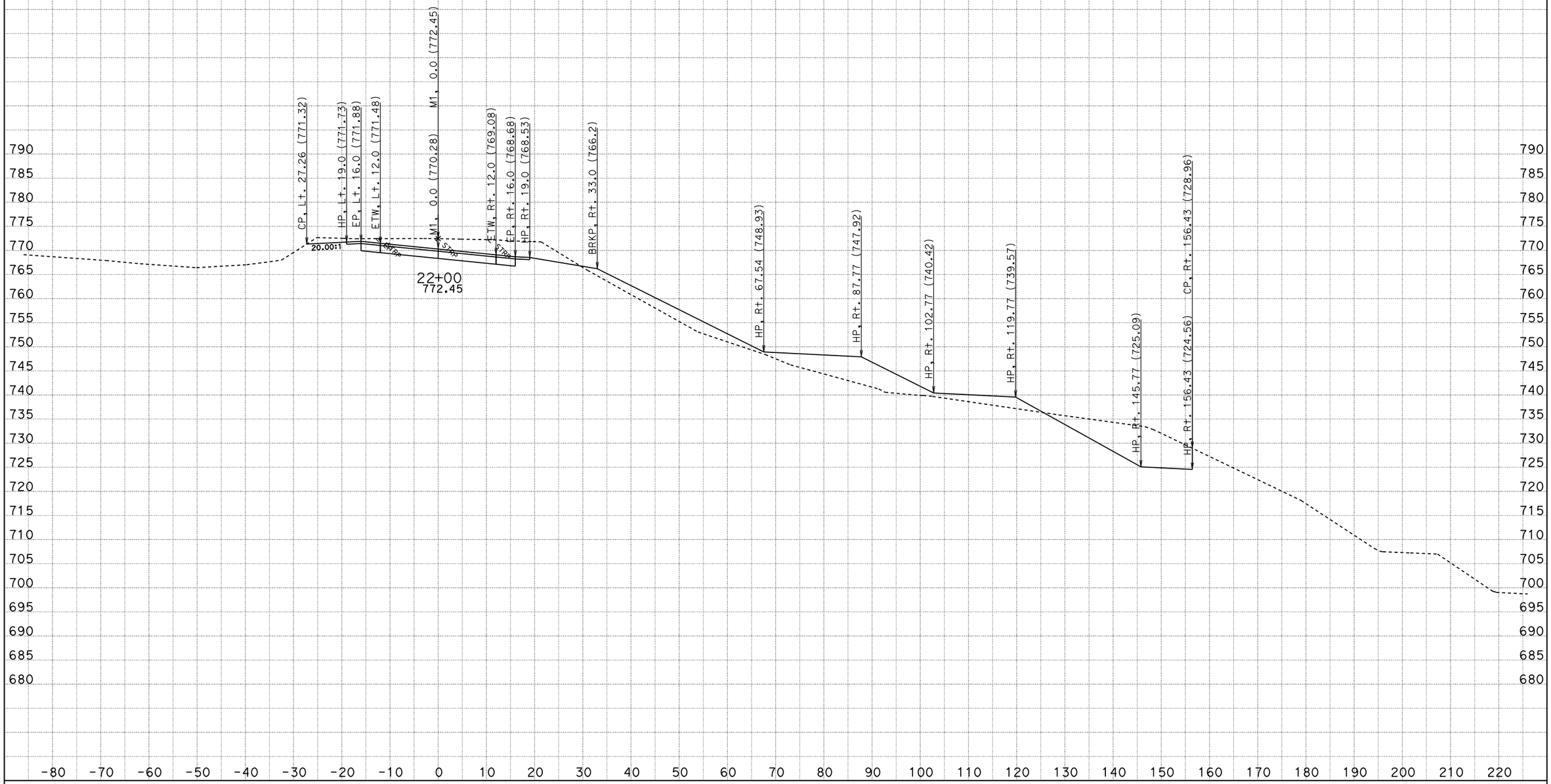

CREATED BY: M.J. Zdenek
DATE: 6/27/2013

CONTRACT: 01-476604
DIST/CO/RTE/PM: 01-MEN-128-35.0/35.3
PROJECT ID: 0100000351

SCALE: 1" = 10' Horiz.
1" = 10' Vert.

All Dimensions are US Survey Feet

M1
CROSS SECTIONS
SHEET 12 OF 30

KC Project: 47660 File: C:\M_ZDENEK\Design Projects\47660_SmootSink\new_surface\47660\m1_fg_final_rev_buttress_corrected.ear

FOR EARTHWORK DEVELOPMENT ONLY

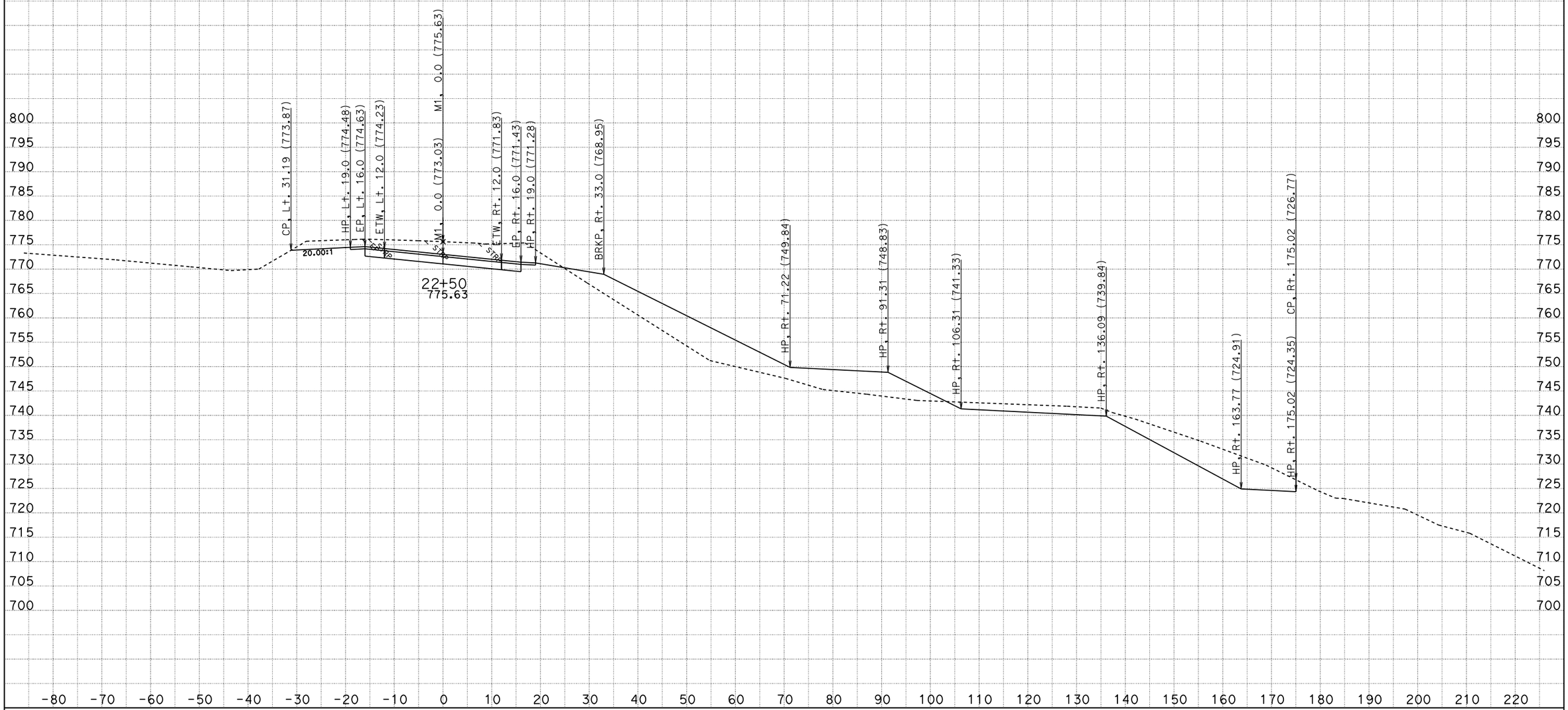

CREATED BY: M.J. Zdenek
DATE: 6/27/2013

CONTRACT: 01-476604
DIST/CO/RTE/PM: 01-MEN-128-35.0/35.3
PROJECT ID: 0100000351

SCALE: 1" = 10' Horiz.
1" = 10' Vert.

All Dimensions are US Survey Feet

M1
CROSS SECTIONS
SHEET 13 OF 30

KC Project: 47660 File: C:\M_ZDENEK\Design Projects\47660_SmootSink\new_surface\47660\m1_fg_final_rev_buttress_corrected.ear

FOR EARTHWORK DEVELOPMENT ONLY

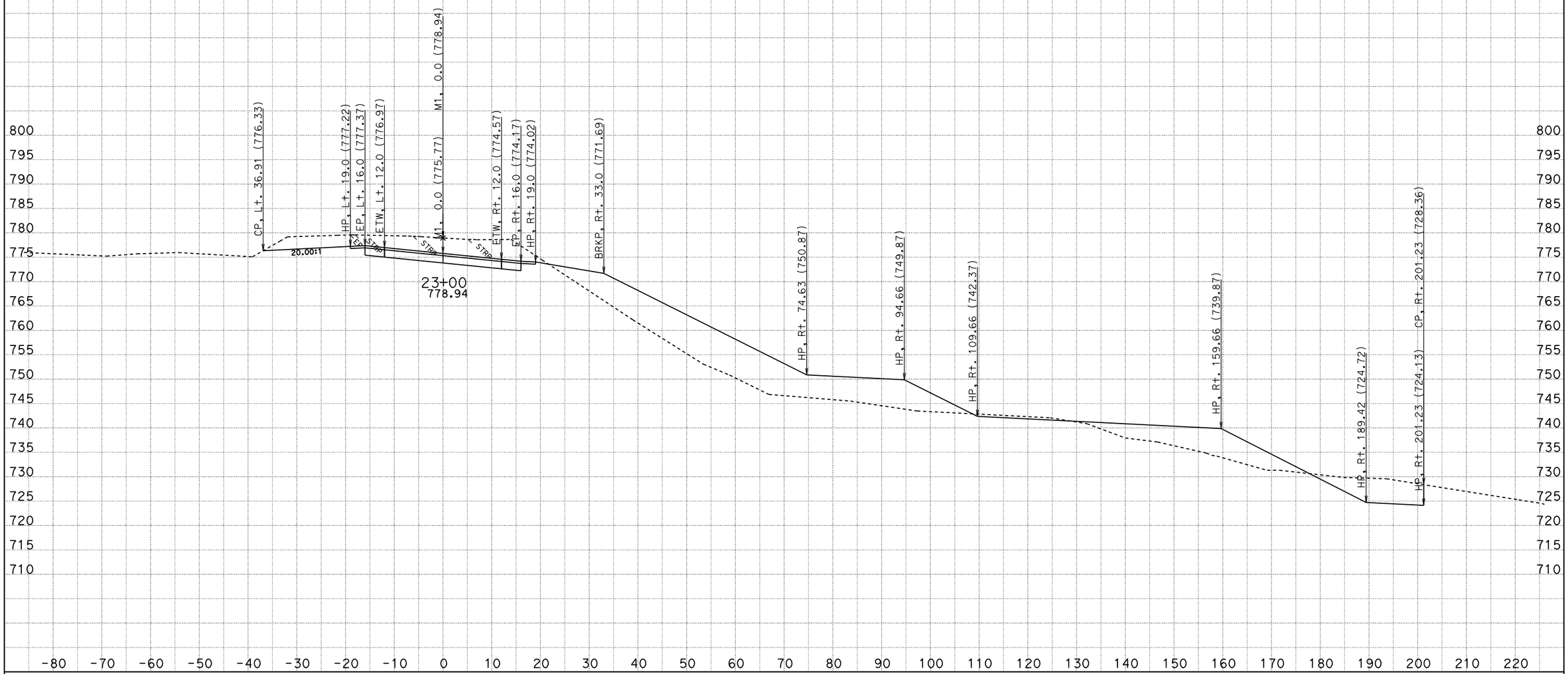

CREATED BY: M.J. Zdenek
DATE: 6/27/2013

CONTRACT: 01-476604
DIST/CO/RTE/PM: 01-MEN-128-35.0/35.3
PROJECT ID: 0100000351

SCALE: 1" = 10' Horiz.
1" = 10' Vert.

All Dimensions are US Survey Feet

M1
CROSS SECTIONS
SHEET 14 OF 30

KC Project: 47660 File: C:\M_ZDENEK\Design Projects\47660_SmootSink\new_surface\47660\m1_fg_final_rev_buttress_corrected.ear

FOR EARTHWORK DEVELOPMENT ONLY

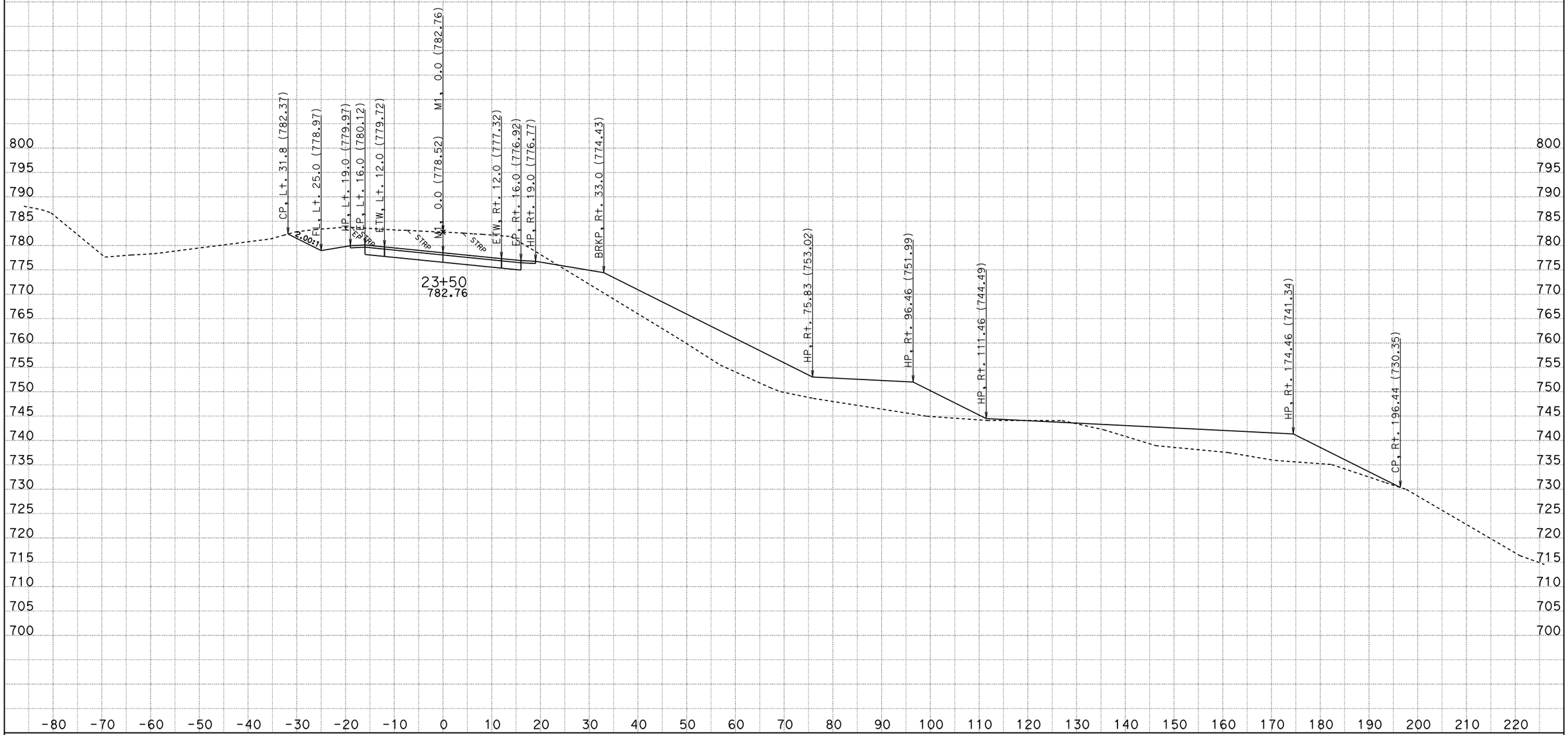

CREATED BY: M.J. Zdenek
DATE: 6/27/2013

CONTRACT: 01-476604
DIST/CO/RTE/PM: 01-MEN-128-35.0/35.3
PROJECT ID: 0100000351

SCALE: 1" = 10' Horiz.
1" = 10' Vert.

All Dimensions are US Survey Feet

M1
CROSS SECTIONS
SHEET 15 OF 30

KC Project: 47660 File: C:\M_ZDENEK\Design Projects\47660_SmootSink\new_surface\47660\m1_fg_final_rev_buttress_corrected.ear

FOR EARTHWORK DEVELOPMENT ONLY

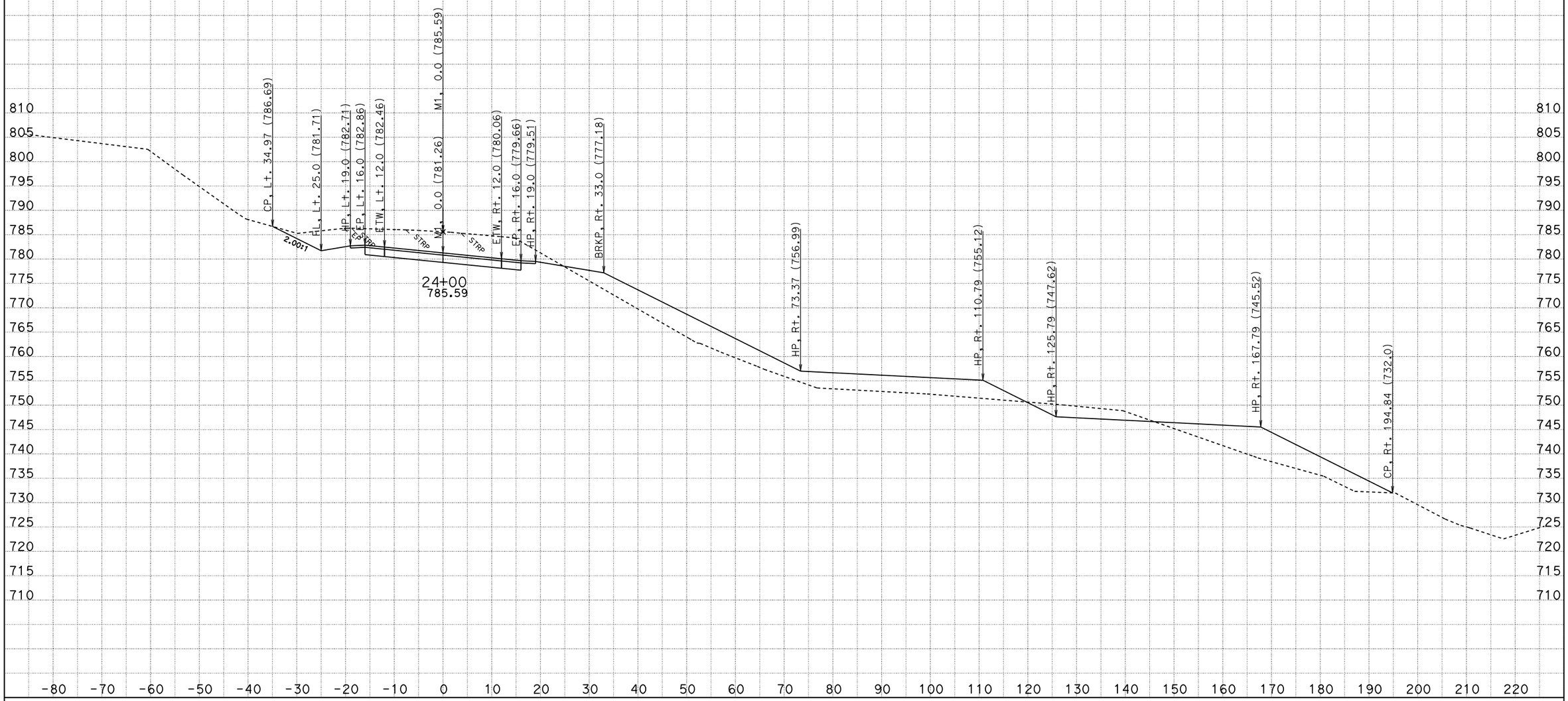

CREATED BY: M.J. Zdenek
DATE: 6/27/2013

CONTRACT: 01-476604
DIST/CO/RTE/PM: 01-MEN-128-35.0/35.3
PROJECT ID: 0100000351

SCALE: 1" = 10' Horiz.
1" = 10' Vert.

All Dimensions are US Survey Feet

M1
CROSS SECTIONS
SHEET 16 OF 30

KC Project: 47660 File: C:\M_ZDENEK\Design Projects\47660_SmootSink\new_surface\47660\m1_fg_final_rev_buttress_corrected.ear

FOR EARTHWORK DEVELOPMENT ONLY

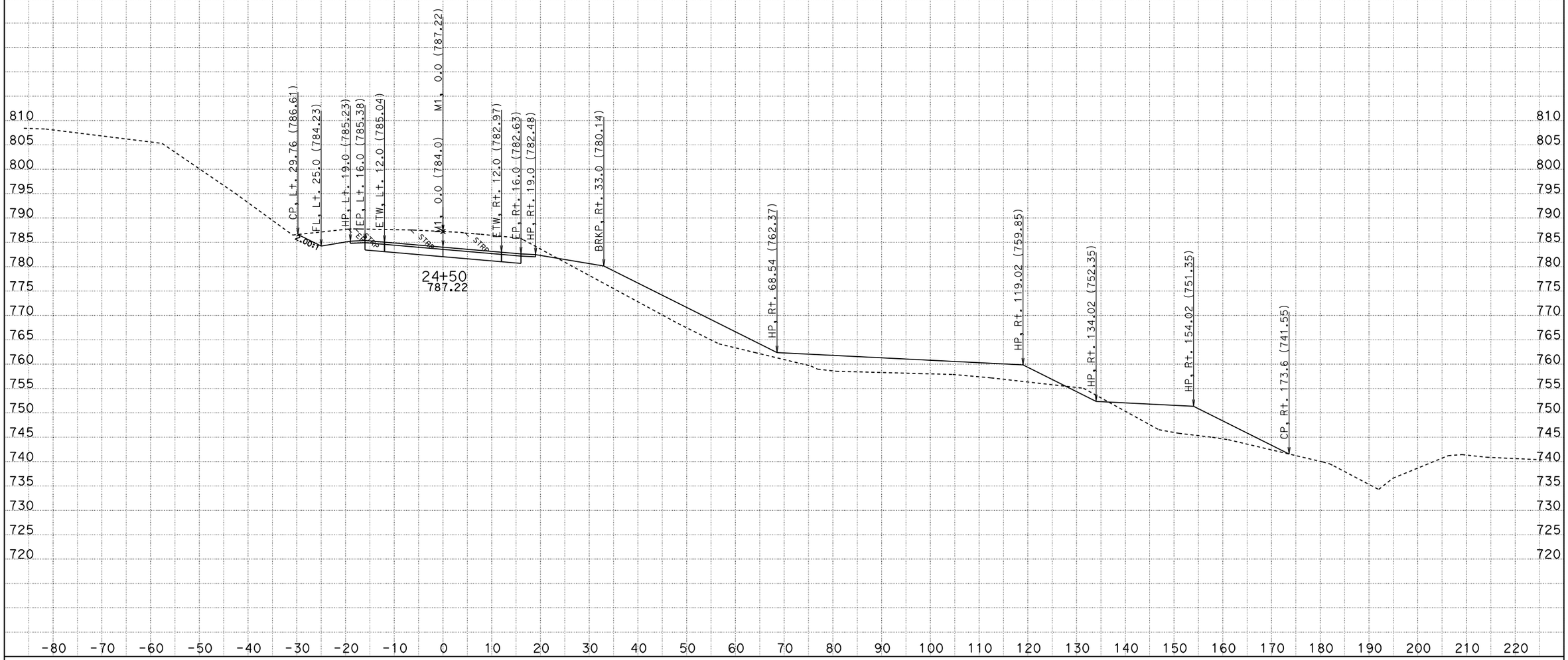

CREATED BY: M.J. Zdenek
DATE: 6/27/2013

CONTRACT: 01-476604
DIST/CO/RTE/PM: 01-MEN-128-35.0/35.3
PROJECT ID: 0100000351

SCALE: 1" = 10' Horiz.
1" = 10' Vert.

All Dimensions are US Survey Feet

M1
CROSS SECTIONS
SHEET 17 OF 30

KC Project: 47660 File: C:\M_ZDENEK\Design Projects\47660_SmootSink\new_surface\47660\m1_fg_final_rev_buttress_corrected.ear

FOR EARTHWORK DEVELOPMENT ONLY

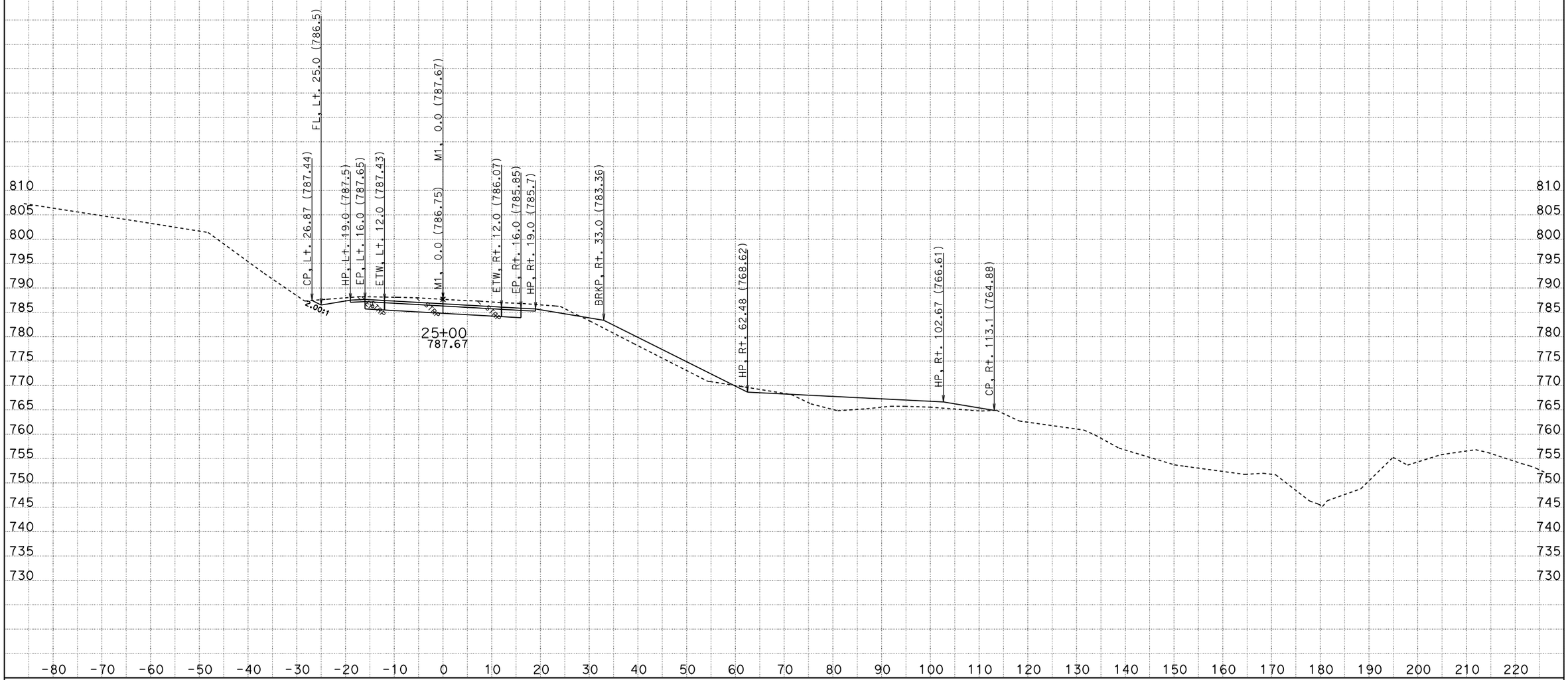

CREATED BY: M.J. Zdenek
DATE: 6/27/2013

CONTRACT: 01-476604
DIST/CO/RTE/PM: 01-MEN-128-35.0/35.3
PROJECT ID: 0100000351

SCALE: 1" = 10' Horiz.
1" = 10' Vert.

All Dimensions are US Survey Feet

M1
CROSS SECTIONS
SHEET 18 OF 30

KC Project: 47660 File: C:\M_ZDENEK\Design Projects\47660_SmootSink\new_surface\47660\m1_fg_final_rev_buttress_corrected.ear

FOR EARTHWORK DEVELOPMENT ONLY

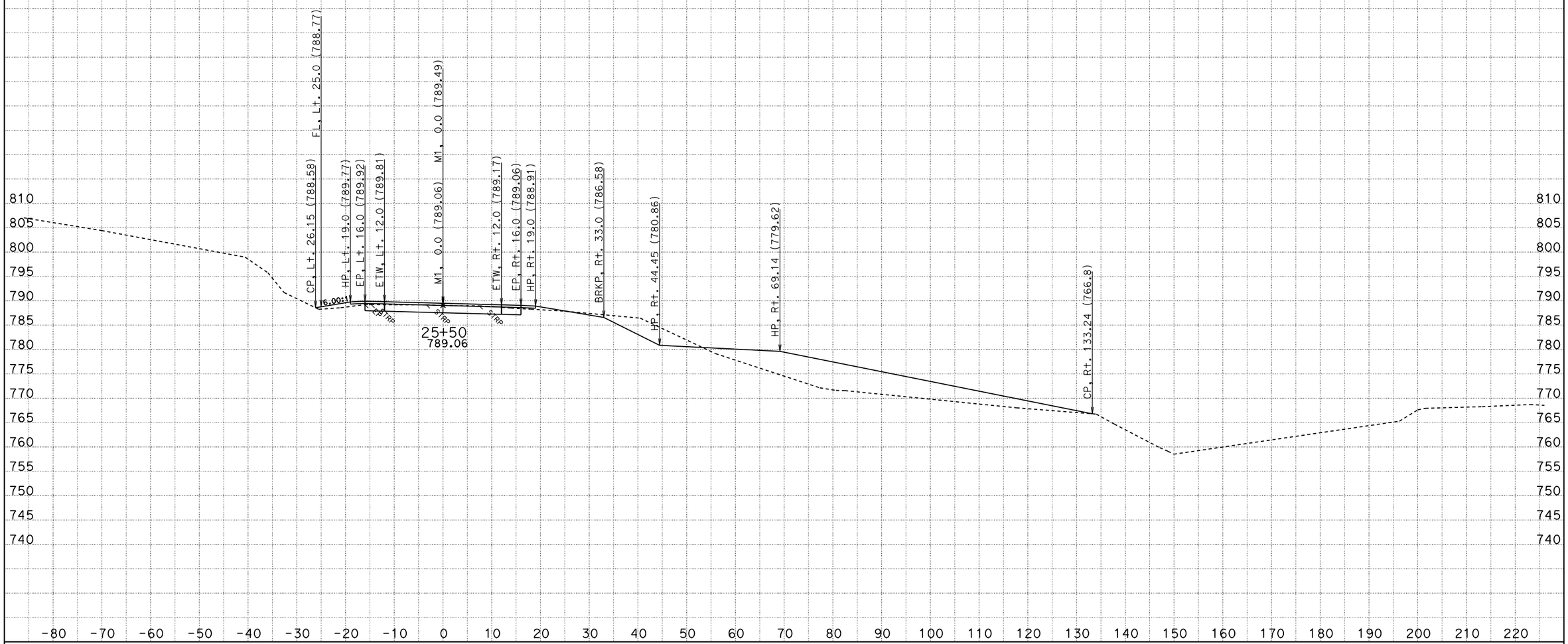

CREATED BY: M.J. Zdenek
DATE: 6/27/2013

CONTRACT: 01-476604
DIST/CO/RTE/PM: 01-MEN-128-35.0/35.3
PROJECT ID: 0100000351

SCALE: 1" = 10' Horiz.
1" = 10' Vert.

All Dimensions are US Survey Feet

M1
CROSS SECTIONS
SHEET 19 OF 30

KC Project: 47660 File: C:\M_ZDENEK\Design Projects\47660_SmootSink\new_surface\47660\m1_fg_final_rev_buttress_corrected.ear

FOR EARTHWORK DEVELOPMENT ONLY

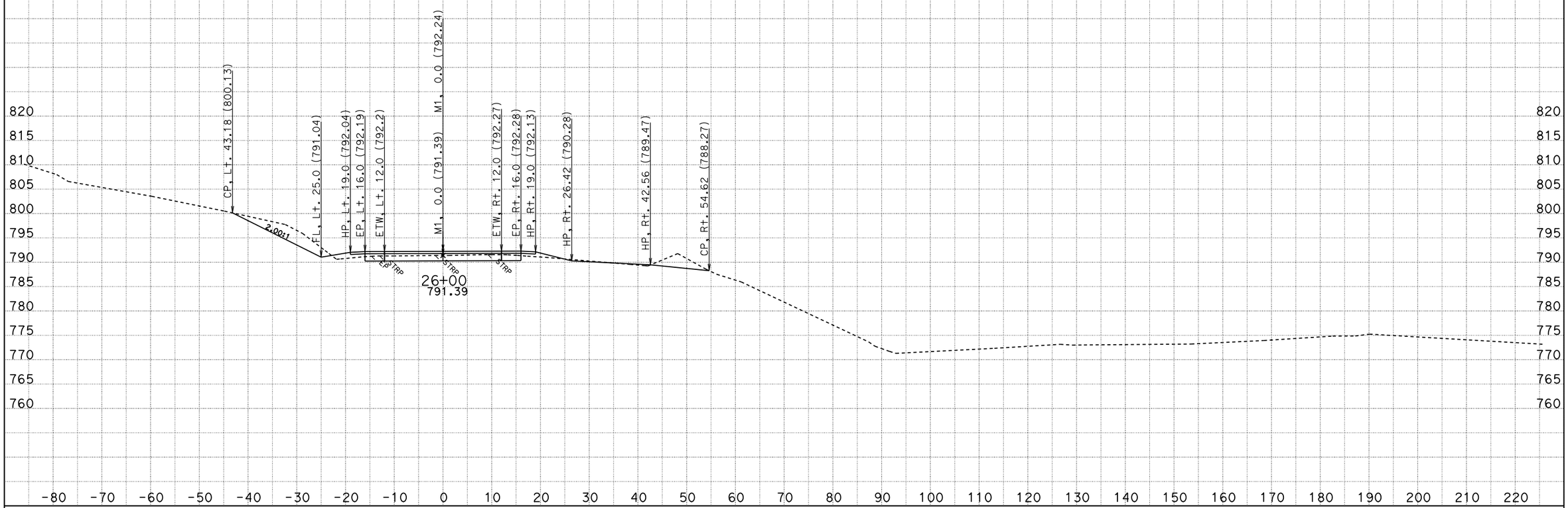

CREATED BY: M.J. Zdenek
DATE: 6/27/2013

CONTRACT: 01-476604
DIST/CO/RTE/PM: 01-MEN-128-35.0/35.3
PROJECT ID: 0100000351

SCALE: 1" = 10' Horiz.
1" = 10' Vert.

All Dimensions are US Survey Feet

M1
CROSS SECTIONS
SHEET 20 OF 30

KC Project: 47660 File: C:\M_ZDENEK\Design Projects\47660_SmootSink\new_surface\47660\m1_fg_final_rev_buttress_corrected.ear

FOR EARTHWORK DEVELOPMENT ONLY

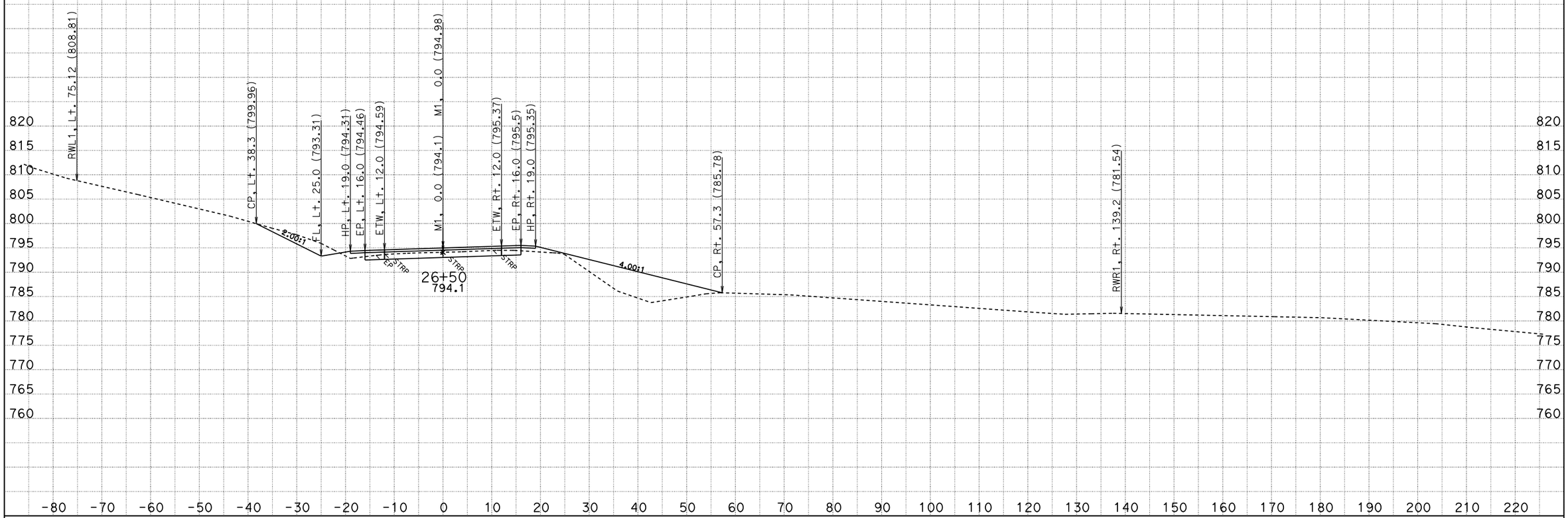

CREATED BY: M.J. Zdenek
DATE: 6/27/2013

CONTRACT: 01-476604
DIST/CO/RTE/PM: 01-MEN-128-35.0/35.3
PROJECT ID: 0100000351

SCALE: 1" = 10' Horiz.
1" = 10' Vert.

All Dimensions are US Survey Feet

M1
CROSS SECTIONS
SHEET 21 OF 30

KC Project: 47660 File: C:\M_ZDENEK\Design Projects\47660_SmootSink\new_surface\47660\m1_fg_final_rev_buttress_corrected.ear

FOR EARTHWORK DEVELOPMENT ONLY

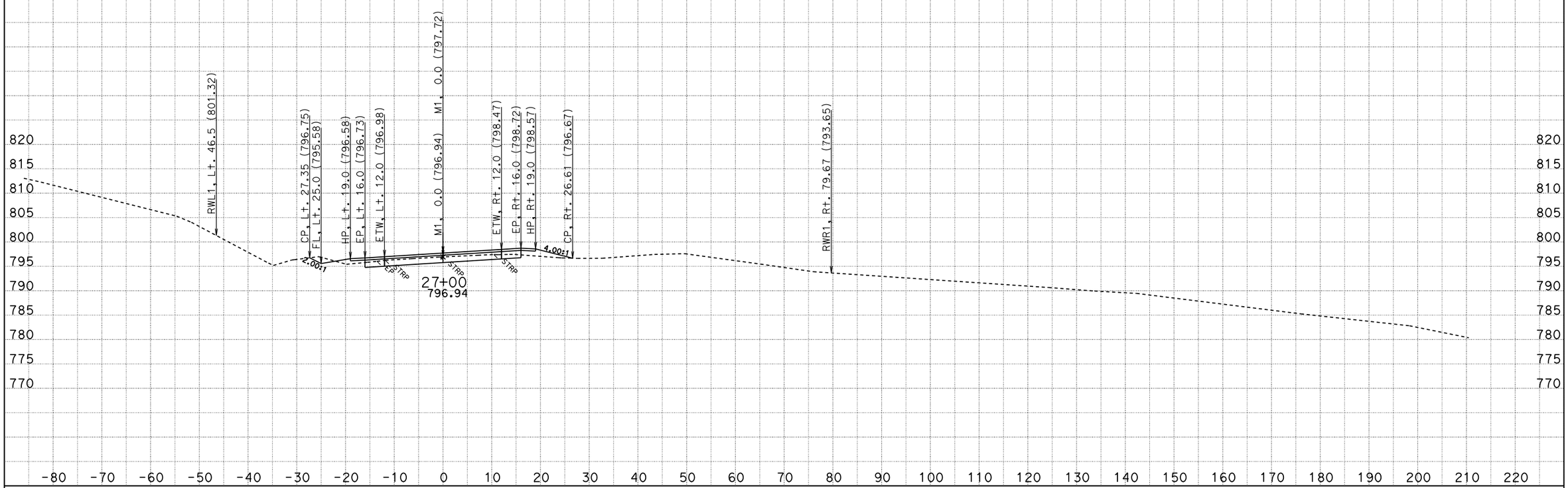

CREATED BY: M.J. Zdenek
DATE: 6/27/2013

CONTRACT: 01-476604
DIST/CO/RTE/PM: 01-MEN-128-35.0/35.3
PROJECT ID: 0100000351

SCALE: 1" = 10' Horiz.
1" = 10' Vert.

All Dimensions are US Survey Feet

M1
CROSS SECTIONS
SHEET 22 OF 30

KC Project: 47660 File: C:\M_ZDENEK\Design Projects\47660_SmootSink\new_surface\47660\m1_fg_final_rev_buttress_corrected.ear

FOR EARTHWORK DEVELOPMENT ONLY

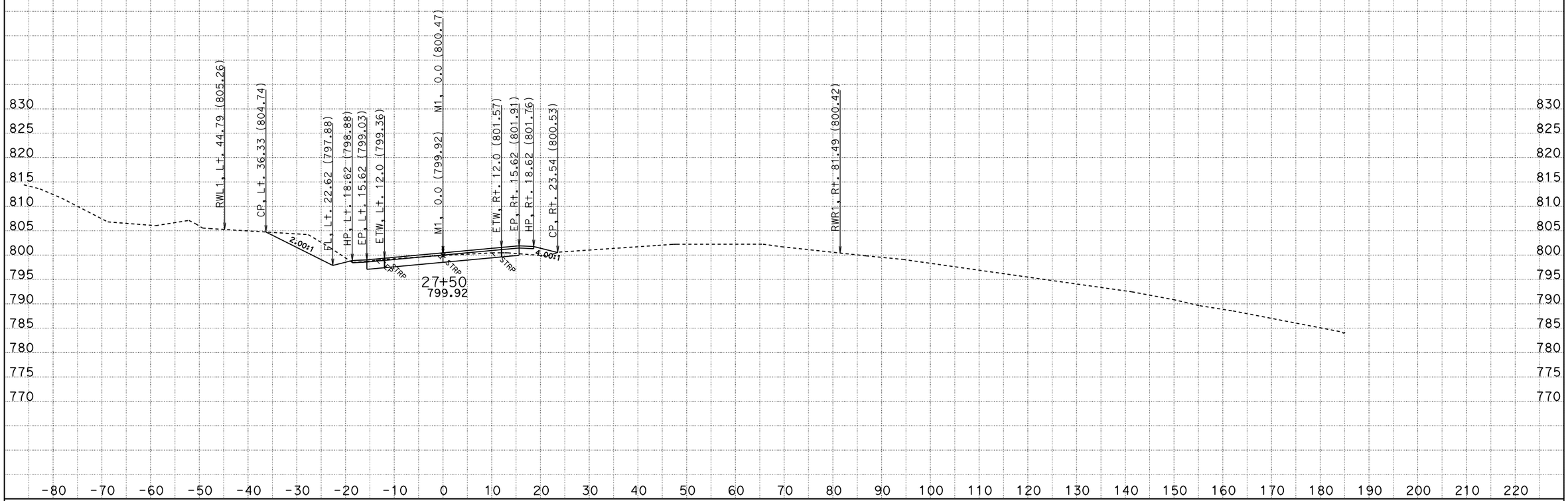

CREATED BY: M.J. Zdenek
DATE: 6/27/2013

CONTRACT: 01-476604
DIST/CO/RTE/PM: 01-MEN-128-35.0/35.3
PROJECT ID: 0100000351

SCALE: 1" = 10' Horiz.
1" = 10' Vert.

All Dimensions are US Survey Feet

M1
CROSS SECTIONS
SHEET 23 OF 30

KC Project: 47660 File: C:\M_ZDENEK\Design Projects\47660_SmootSink\new_surface\47660\m1_fg_final_rev_buttress_corrected.ear

FOR EARTHWORK DEVELOPMENT ONLY

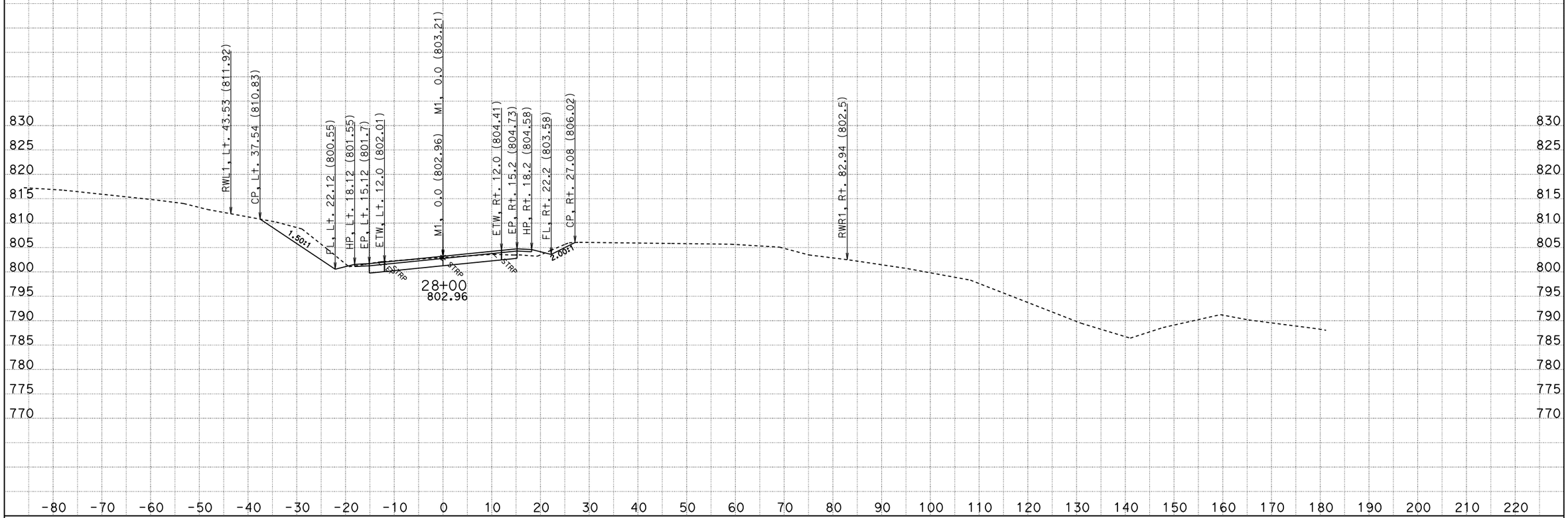

CREATED BY: M.J. Zdenek
DATE: 6/27/2013

CONTRACT: 01-476604
DIST/CO/RTE/PM: 01-MEN-128-35.0/35.3
PROJECT ID: 0100000351

SCALE: 1" = 10' Horiz.
1" = 10' Vert.

All Dimensions are US Survey Feet

M1
CROSS SECTIONS
SHEET 24 OF 30

KC Project: 47660 File: C:\M_ZDENEK\Design Projects\47660_SmootSink\new_surface\47660\m1_fg_final_rev_buttress_corrected.ear

FOR EARTHWORK DEVELOPMENT ONLY

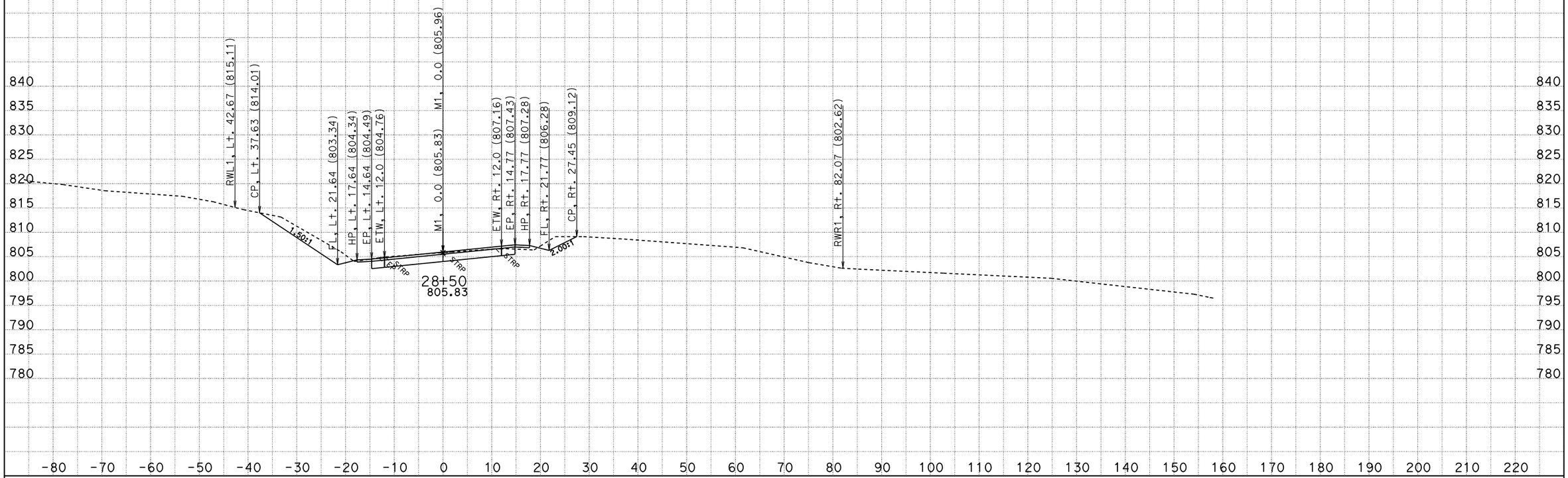

CREATED BY: M.J. Zdenek
DATE: 6/27/2013

CONTRACT: 01-476604
DIST/CO/RTE/PM: 01-MEN-128-35.0/35.3
PROJECT ID: 0100000351

SCALE: 1" = 10' Horiz.
1" = 10' Vert.

All Dimensions are US Survey Feet

M1
CROSS SECTIONS
SHEET 25 OF 30

KC Project: 47660 File: C:\M_ZDENEK\Design Projects\47660_SmootSink\new_surface\47660\m1_fg_final_rev_buttress_corrected.ear

FOR EARTHWORK DEVELOPMENT ONLY

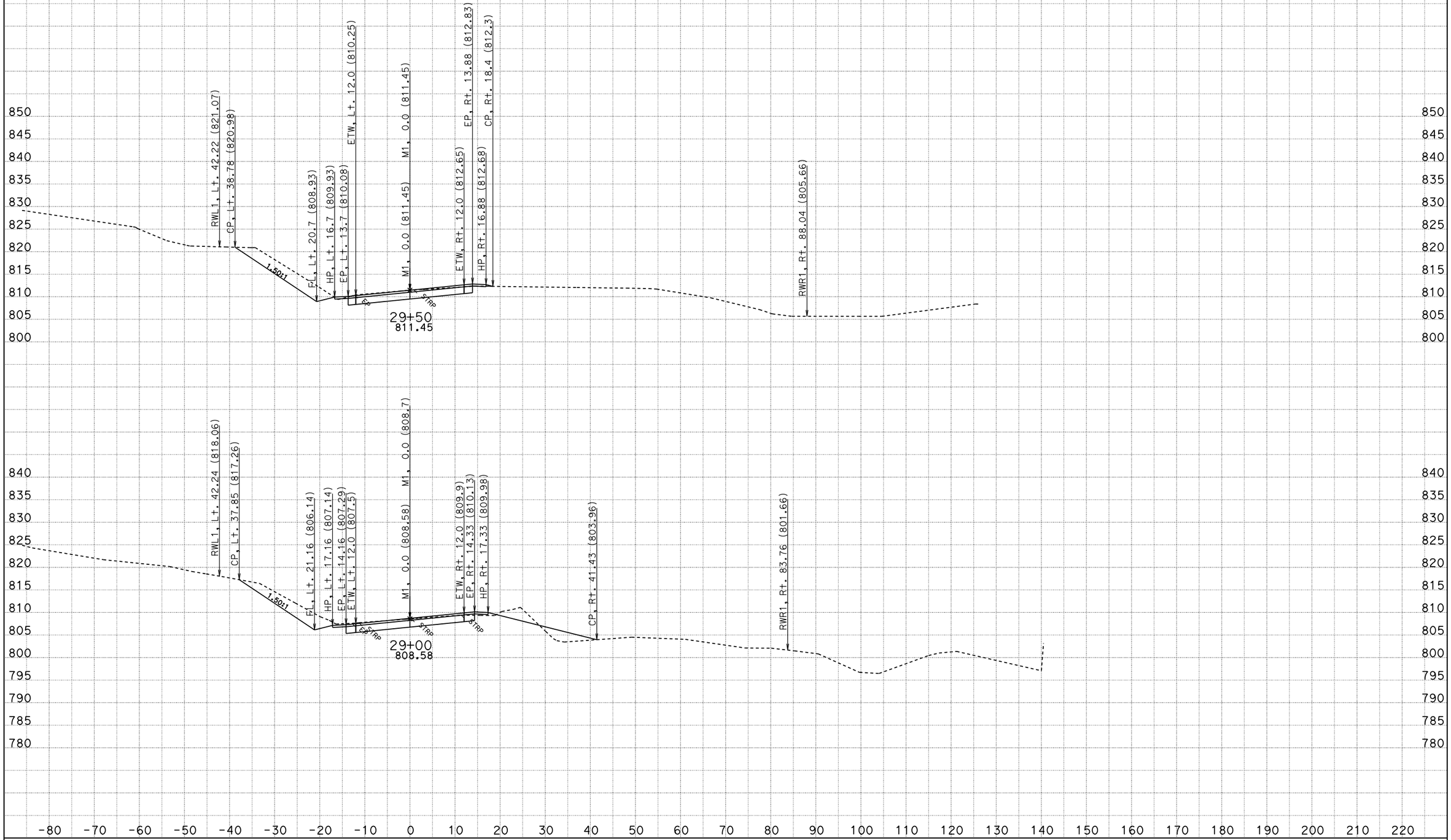

CREATED BY: M.J. Zdenek
DATE: 6/27/2013

CONTRACT: 01-476604
DIST/CO/RTE/PM: 01-MEN-128-35.0/35.3
PROJECT ID: 0100000351

SCALE: 1" = 10' Horiz.
1" = 10' Vert.

All Dimensions are US Survey Feet

M1
CROSS SECTIONS
SHEET 26 OF 30

KC Project: 47660 File: C:\M_ZDENEK\Design Projects\47660_SmootSink\new_surface\47660\m1_fg_final_rev_buttress_corrected.ear

FOR EARTHWORK DEVELOPMENT ONLY

CREATED BY: M.J. Zdenek
DATE: 6/27/2013

CONTRACT: 01-476604
DIST/CO/RTE/PM: 01-MEN-128-35.0/35.3
PROJECT ID: 0100000351

SCALE: 1" = 10' Horiz.
1" = 10' Vert.

All Dimensions are US Survey Feet

M1
CROSS SECTIONS
SHEET 27 OF 30

KC Project: 47660 File: C:\M_ZDENEK\Design Projects\47660_SmootSink\new_surface\47660\m1_fg_final_rev_buttress_corrected.ear

FOR EARTHWORK DEVELOPMENT ONLY

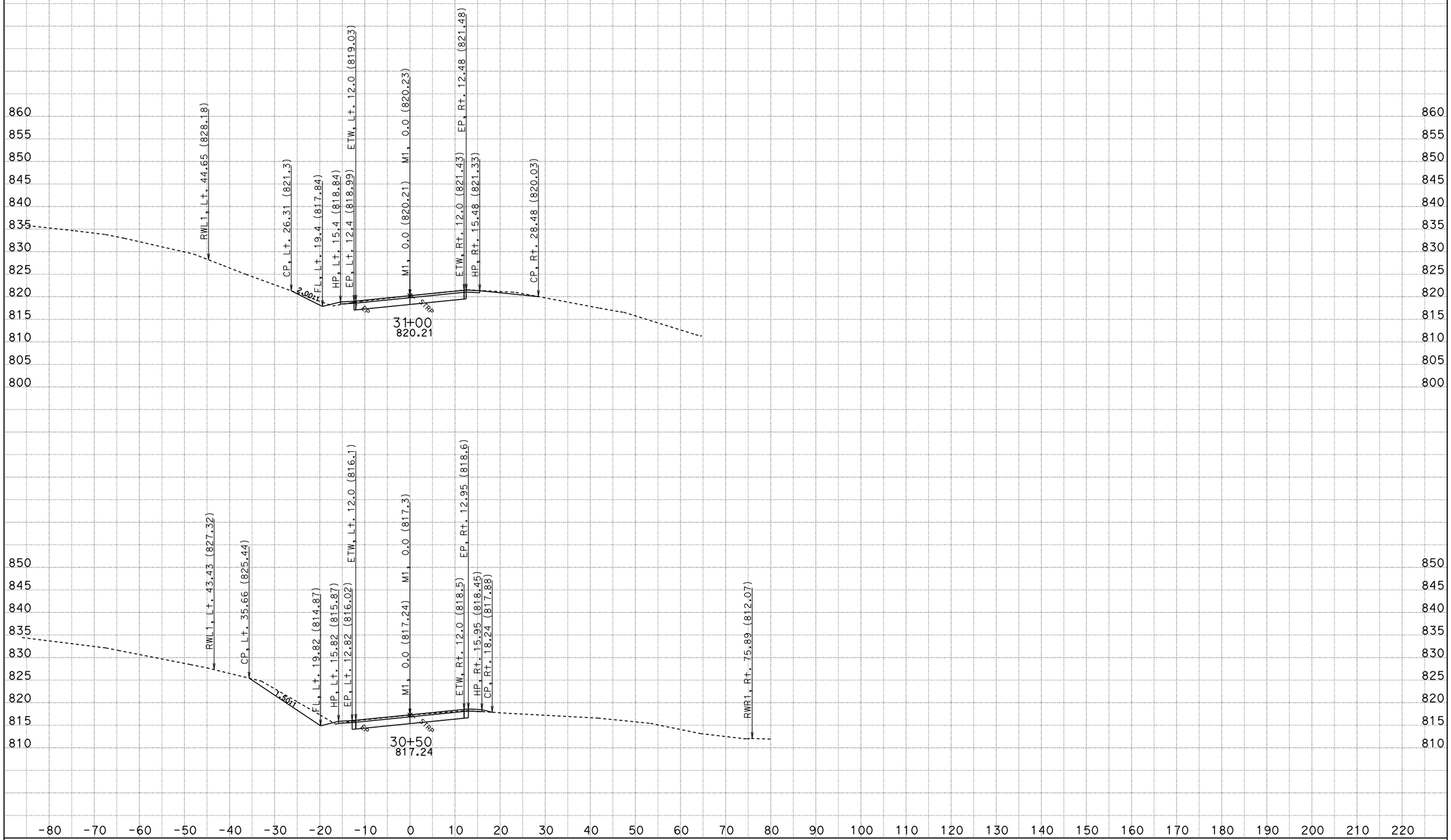

CREATED BY: M.J. Zdenek
DATE: 6/27/2013

CONTRACT: 01-476604
DIST/CO/RTE/PM: 01-MEN-128-35.0/35.3
PROJECT ID: 0100000351

SCALE: 1" = 10' Horiz.
1" = 10' Vert.

All Dimensions are US Survey Feet

M1
CROSS SECTIONS
SHEET 28 OF 30

KC Project: 47660 File: C:\M_ZDENEK\Design Projects\47660_SmootSink\new_surface\47660\m1_fg_final_rev_buttress_corrected.ear

FOR EARTHWORK DEVELOPMENT ONLY

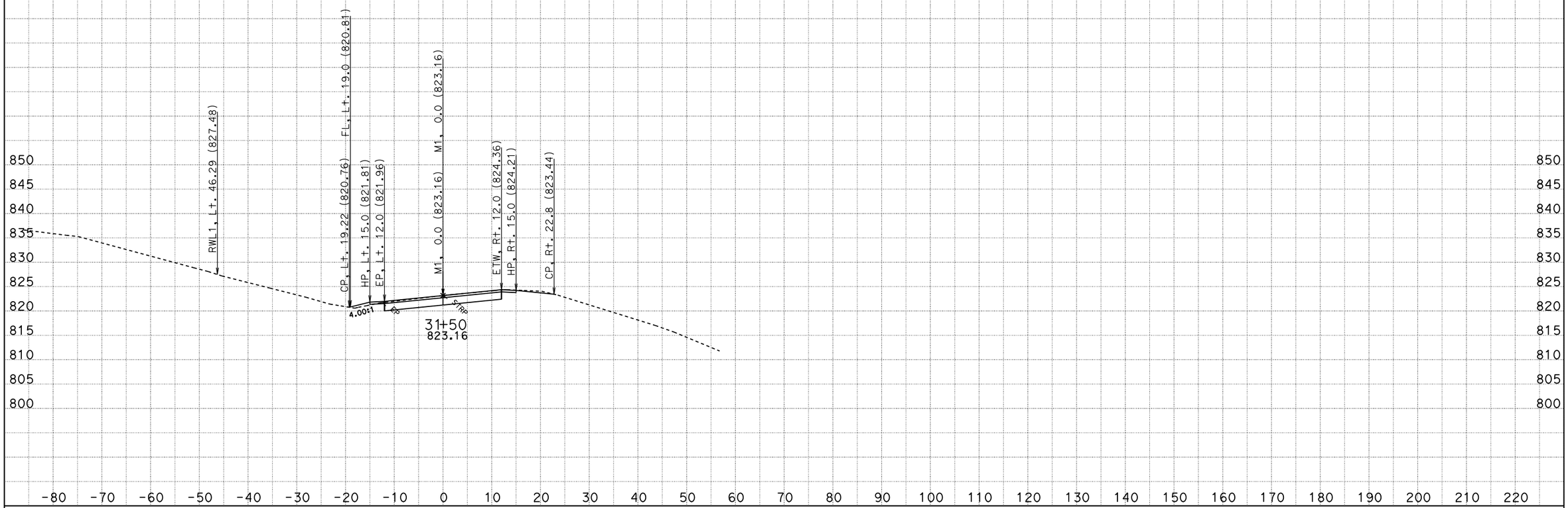

CREATED BY: M.J. Zdenek
DATE: 6/27/2013

CONTRACT: 01-476604
DIST/CO/RTE/PM: 01-MEN-128-35.0/35.3
PROJECT ID: 0100000351

SCALE: 1" = 10' Horiz.
1" = 10' Vert.

All Dimensions are US Survey Feet

M1
CROSS SECTIONS
SHEET 29 OF 30

KC Project: 47660 File: C:\M_ZDENEK\Design Projects\47660_SmootSink\new_surface\47660\m1_fg_final_rev_buttress_corrected.ear

FOR EARTHWORK DEVELOPMENT ONLY

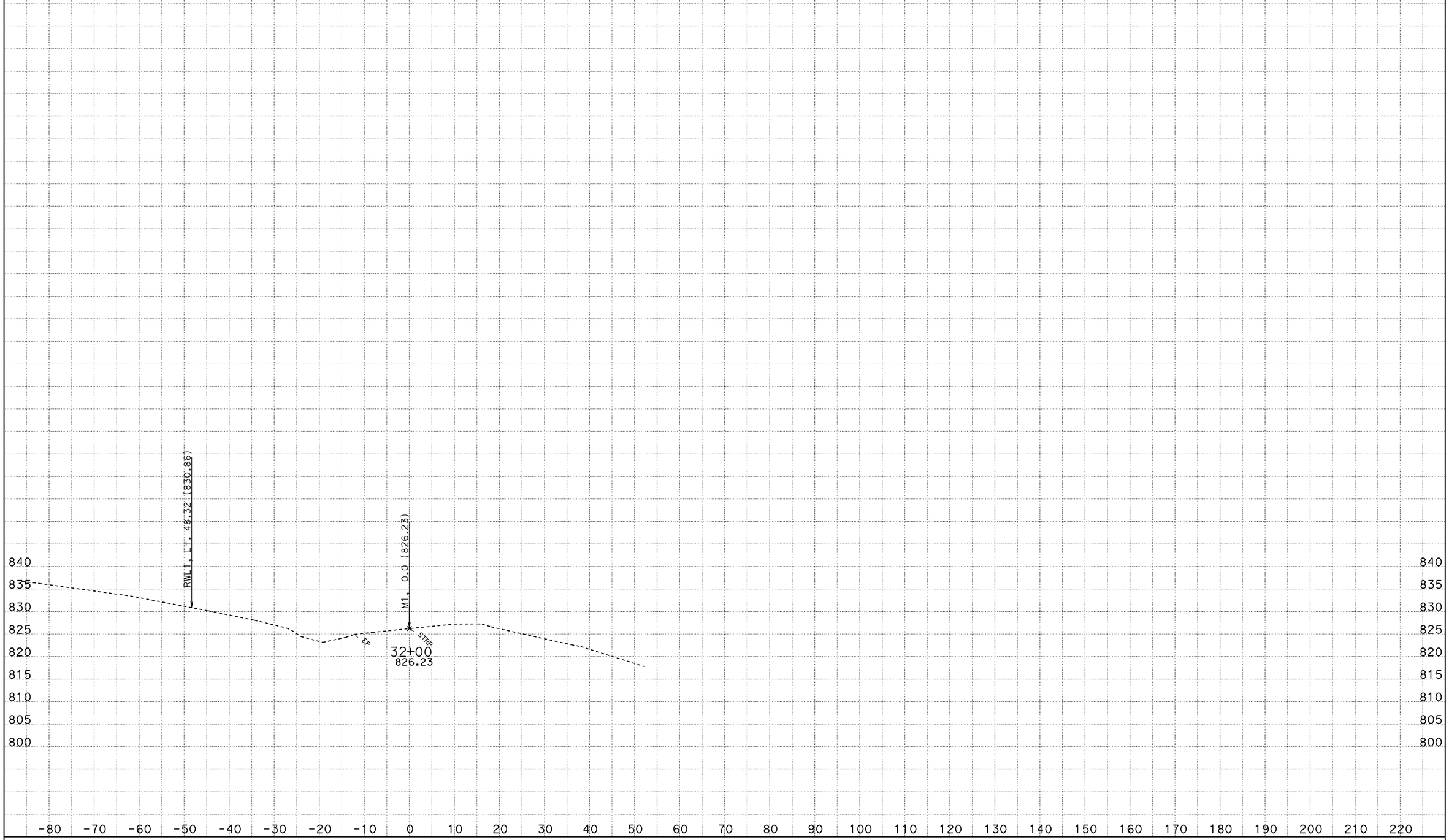

CREATED BY: M.J. Zdenek
DATE: 6/27/2013

CONTRACT: 01-476604
DIST/CO/RTE/PM: 01-MEN-128-35.0/35.3
PROJECT ID: 0100000351

SCALE: 1" = 10' Horiz.
1" = 10' Vert.

All Dimensions are US Survey Feet

M1
CROSS SECTIONS
SHEET 30 OF 30

KC Project: 47660 File: C:\M_ZDENEK\Design Projects\47660_SmootSink\new_surface\47660\m1_fg_final_rev_buttress_corrected.ear

FOR EARTHWORK DEVELOPMENT ONLY

All Dimensions are U.S. Survey Feet

LEGEND

HWTL - HIGH WATER MARK ALIGNMENT ON LEFT BANK OF RANCHERIA CREEK

BUTT - BUTTRESS ALIGNMENT ON Exist SURFACE

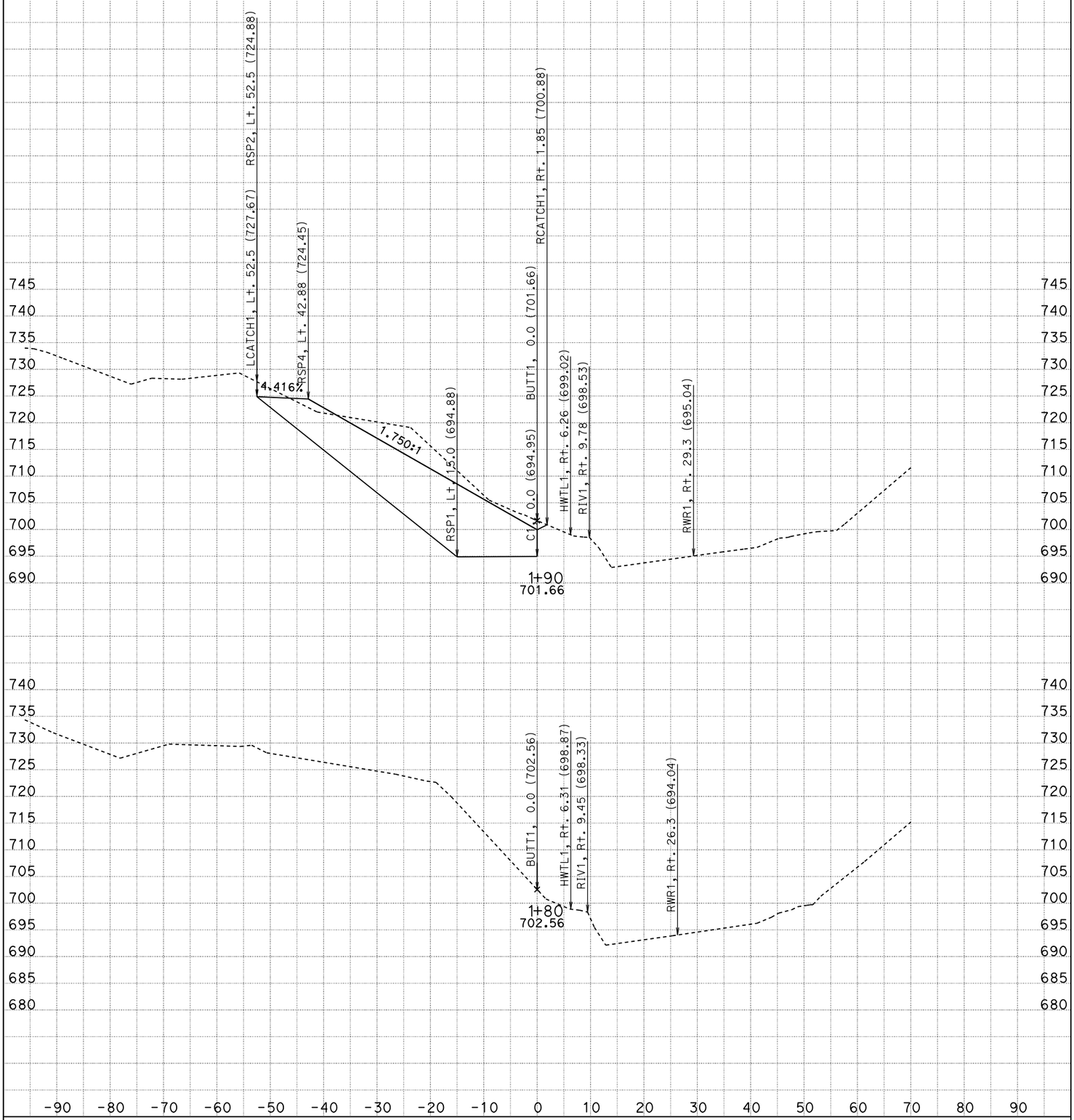

DATE: 6/27/2013

CONTRACT: 01-476604

DIST/CO/RTE/PM: 01-MEN-128-35.0/35.3

CREATED BY: M.J. Zdenek

SCALE: 1" = 10' Horiz.
1" = 10' Vert.

C1

CROSS SECTIONS

PROJECT ID: 0100000351 KC Project: 47660 File: C:\M_ZDENEK\Design Projects\47660_SmootSink\new_surface\47660\butt1_fg.ear

SHEET 1 OF 9

FOR EARTHWORK DEVELOPMENT ONLY

All Dimensions are U.S. Survey Feet

LEGEND

HWTL - HIGH WATER MARK ALIGNMENT ON LEFT BANK OF RANCHERIA CREEK

BUTT - BUTTRESS ALIGNMENT ON Exist SURFACE

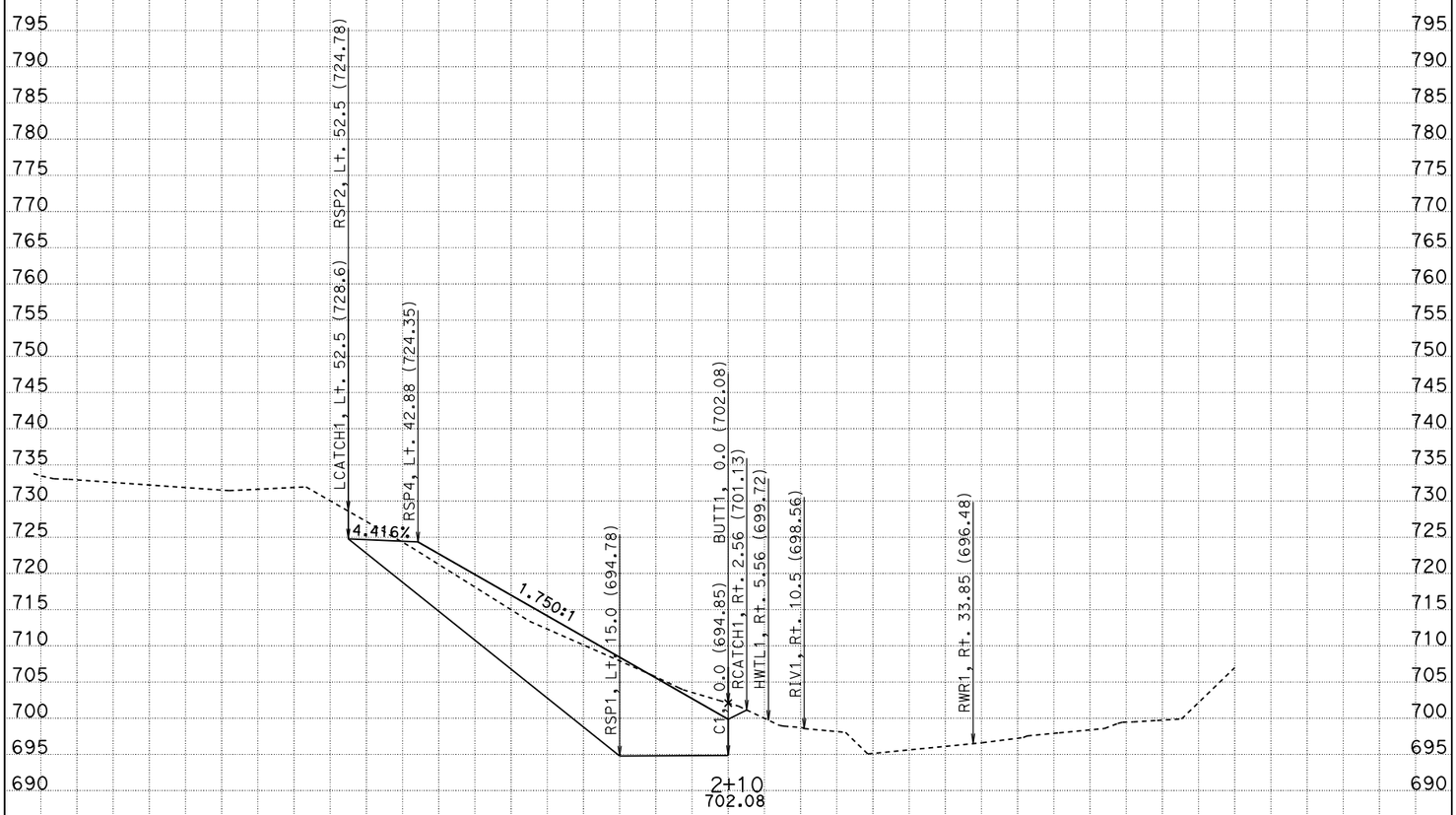

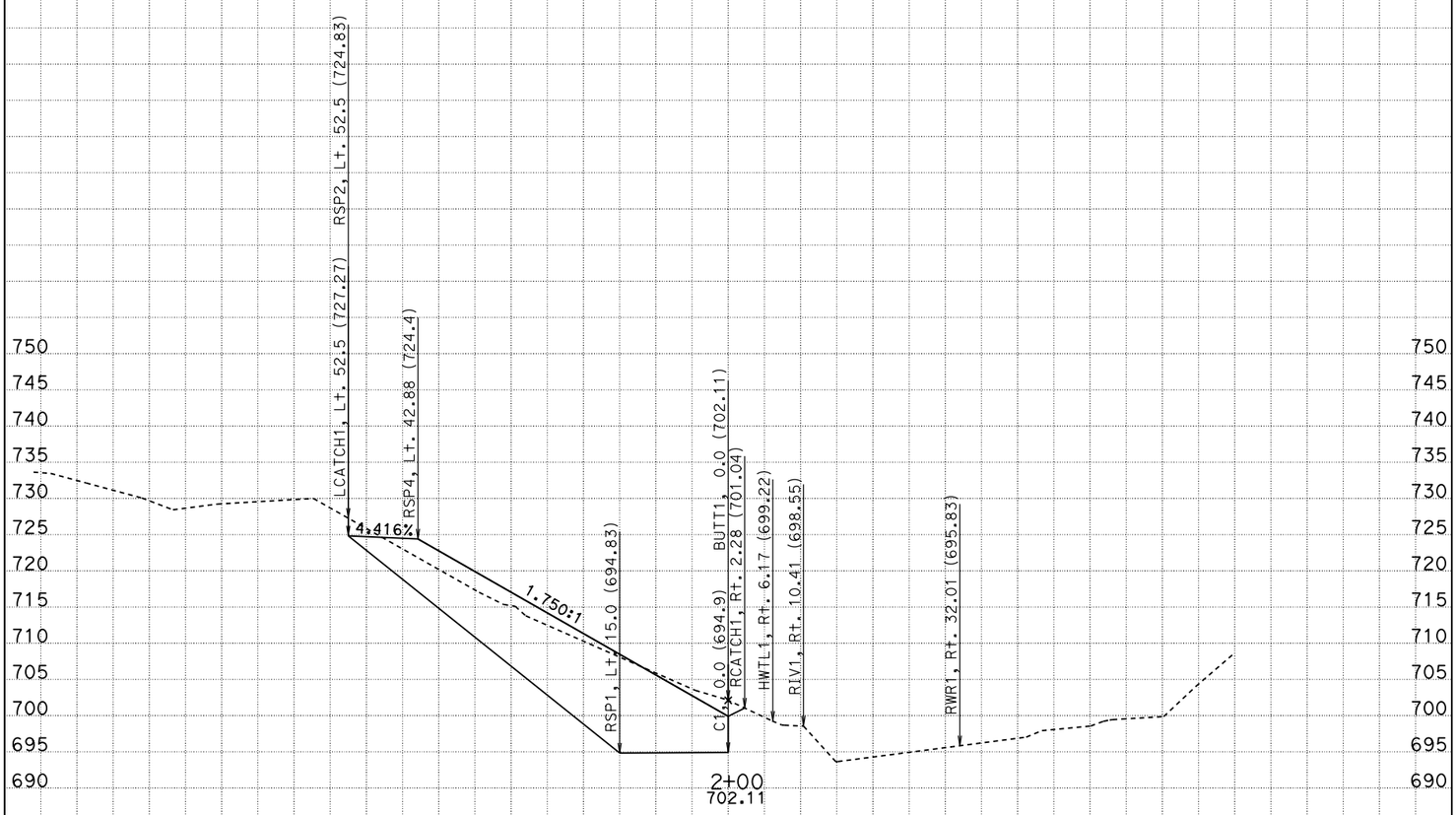

DATE: 6/27/2013

CONTRACT: 01-476604

SCALE: 1" = 10' Horiz.
1" = 10' Vert.

DIST/CO/RTE/PM: 01-MEN-128-35.0/35.3

CREATED BY: M.J. Zdenek

C1

CROSS SECTIONS

PROJECT ID: 0100000351 KC Project: 47660 File: C:\M_ZDENEK\Design Projects\47660_SmootSink\new_surface\47660\butt1_fg.ear

SHEET 2 OF 9

FOR EARTHWORK DEVELOPMENT ONLY

All Dimensions are U.S. Survey Feet

LEGEND

HWTL - HIGH WATER MARK ALIGNMENT ON LEFT BANK OF RANCHERIA CREEK

BUTT - BUTTRESS ALIGNMENT ON Exist SURFACE

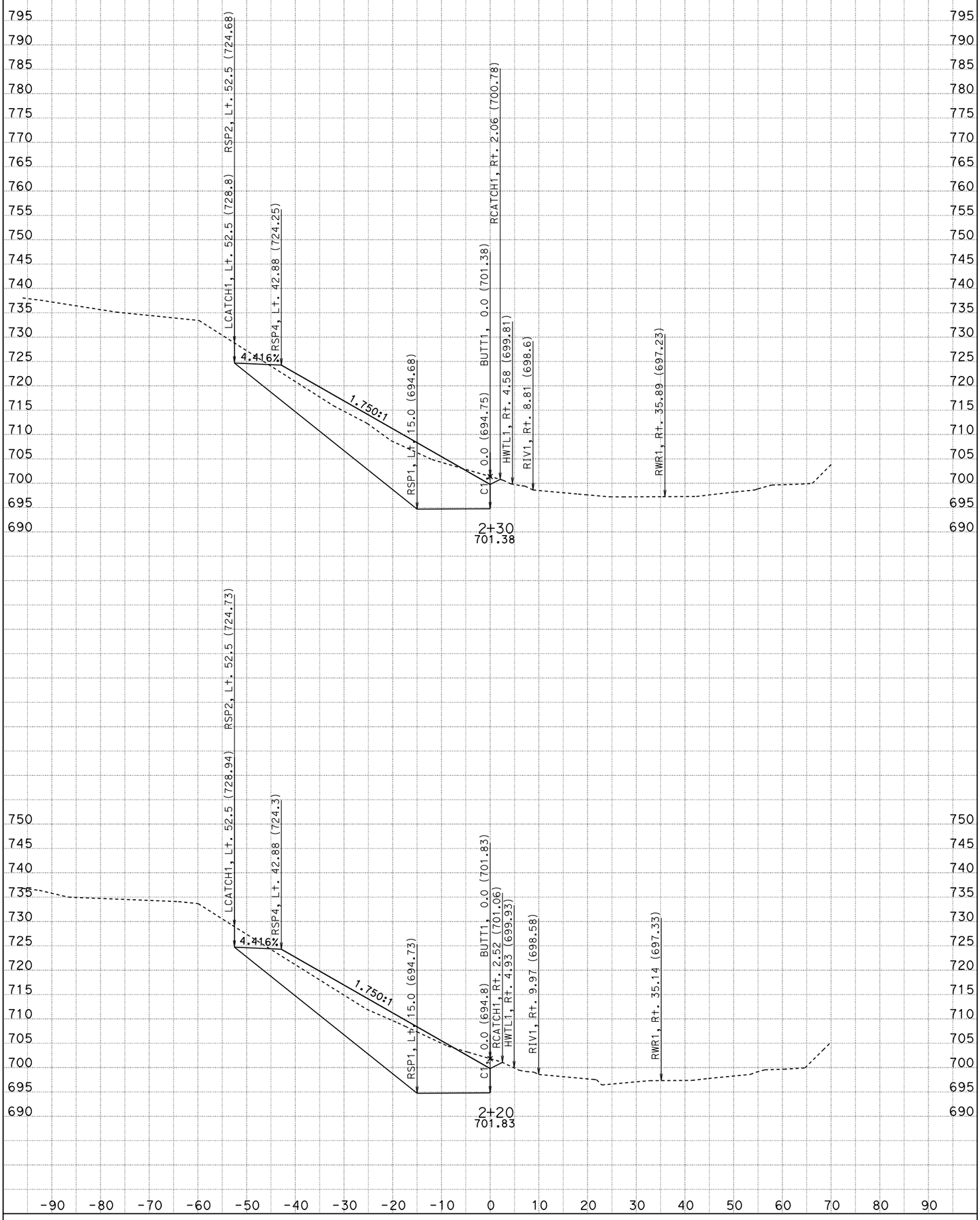

DATE: 6/27/2013

CONTRACT: 01-476604

DIST/CO/RTE/PM: 01-MEN-128-35.0/35.3

CREATED BY: M.J. Zdenek

SCALE: 1" = 10' Horiz.
1" = 10' Vert.

PROJECT ID: 0100000351 KC Project: 47660 File: C:\M_ZDENEK\Design Projects\47660_SmootSink\new_surface\47660\butt1_fg.ear

C1

CROSS SECTIONS

SHEET 3 OF 9

FOR EARTHWORK DEVELOPMENT ONLY

All Dimensions are U.S. Survey Feet

LEGEND

HWTL - HIGH WATER MARK ALIGNMENT ON LEFT BANK OF RANCHERIA CREEK

BUTT - BUTTRESS ALIGNMENT ON Exist SURFACE

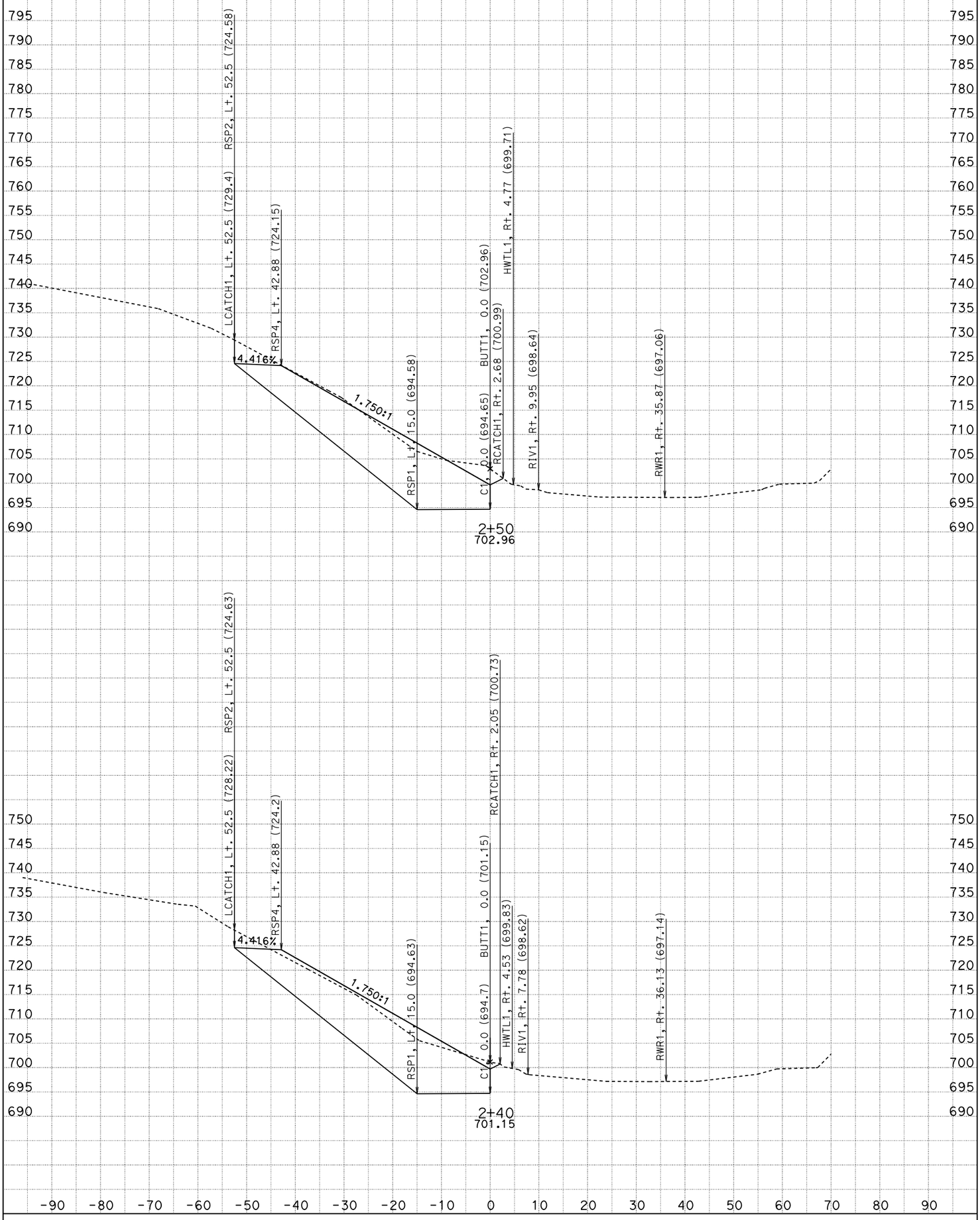

DATE: 6/27/2013

CONTRACT: 01-476604

DIST/CO/RTE/PM: 01-MEN-128-35.0/35.3

CREATED BY: M.J. Zdenek

SCALE: 1" = 10' Horiz.
1" = 10' Vert.

PROJECT ID: 0100000351 KC Project: 47660 File: C:\M_ZDENEK\Design Projects\47660_SmootSink\new_surface\47660\butt1_fg.ear

C1

CROSS SECTIONS

SHEET 4 OF 9

FOR EARTHWORK DEVELOPMENT ONLY

All Dimensions are U.S. Survey Feet

LEGEND

HWTL - HIGH WATER MARK ALIGNMENT ON LEFT BANK OF RANCHERIA CREEK

BUTT - BUTTRESS ALIGNMENT ON Exist SURFACE

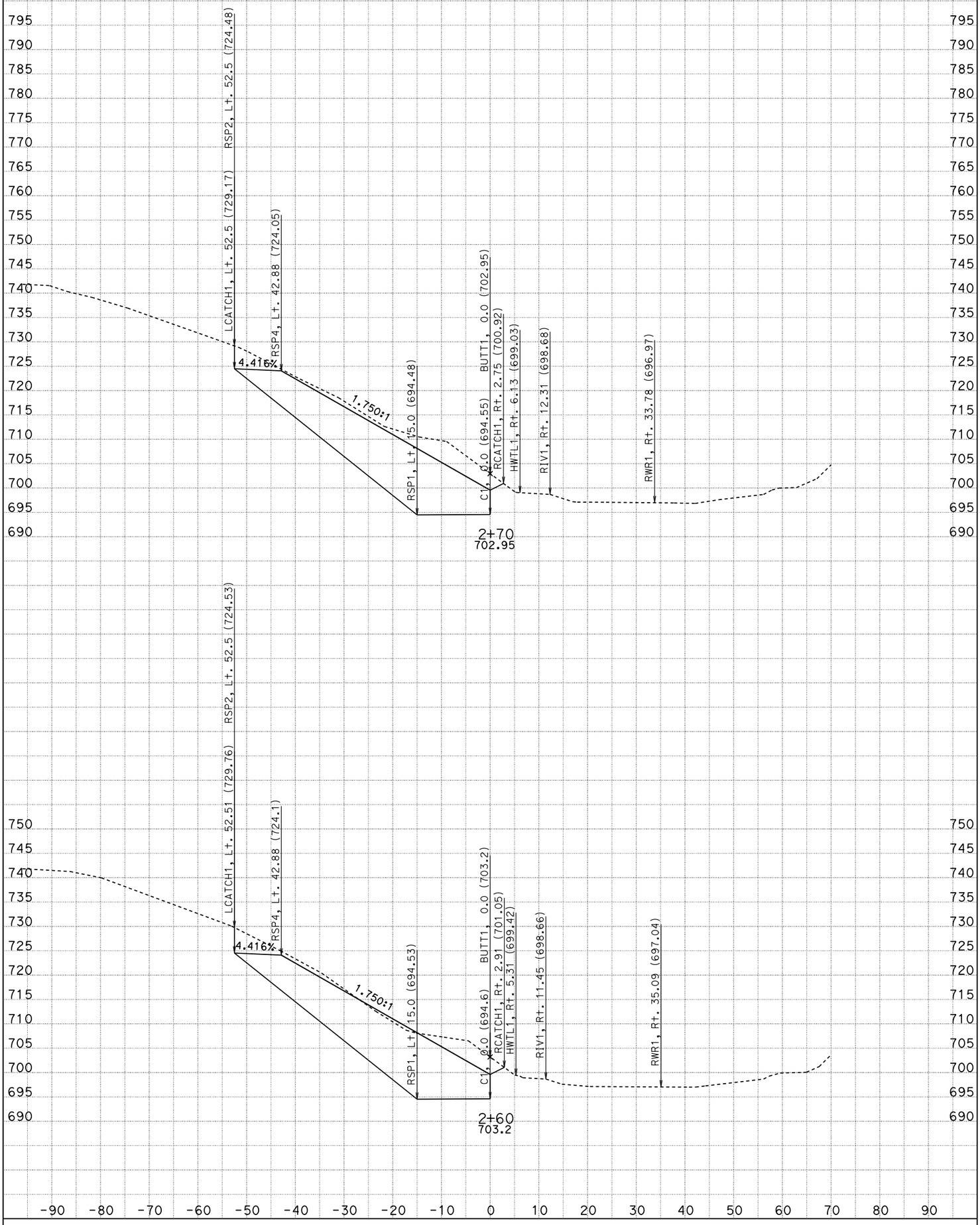

DATE: 6/27/2013

CONTRACT: 01-476604

DIST/CO/RTE/PM: 01-MEN-128-35.0/35.3

CREATED BY: M.J. Zdenek

SCALE: 1" = 10' Horiz.
1" = 10' Vert.

PROJECT ID: 0100000351 KC Project: 47660 File: C:\M_ZDENEK\Design Projects\47660_SmootSink\new_surface\47660\butt1_fg.ear

C1

CROSS SECTIONS

SHEET 5 OF 9

FOR EARTHWORK DEVELOPMENT ONLY

All Dimensions are U.S. Survey Feet

LEGEND

HWTL - HIGH WATER MARK ALIGNMENT ON LEFT BANK OF RANCHERIA CREEK

BUTT - BUTTRESS ALIGNMENT ON Exist SURFACE

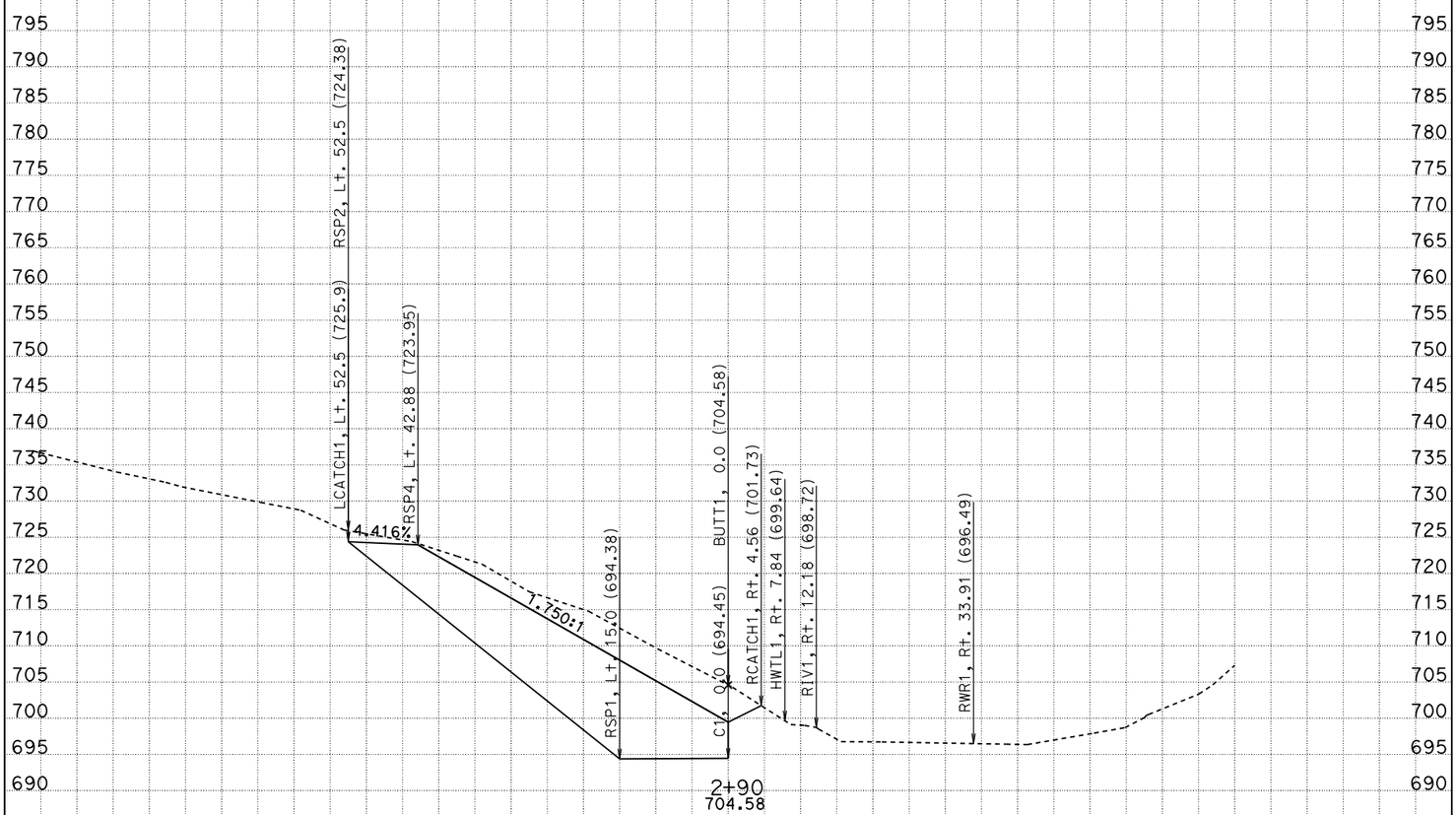

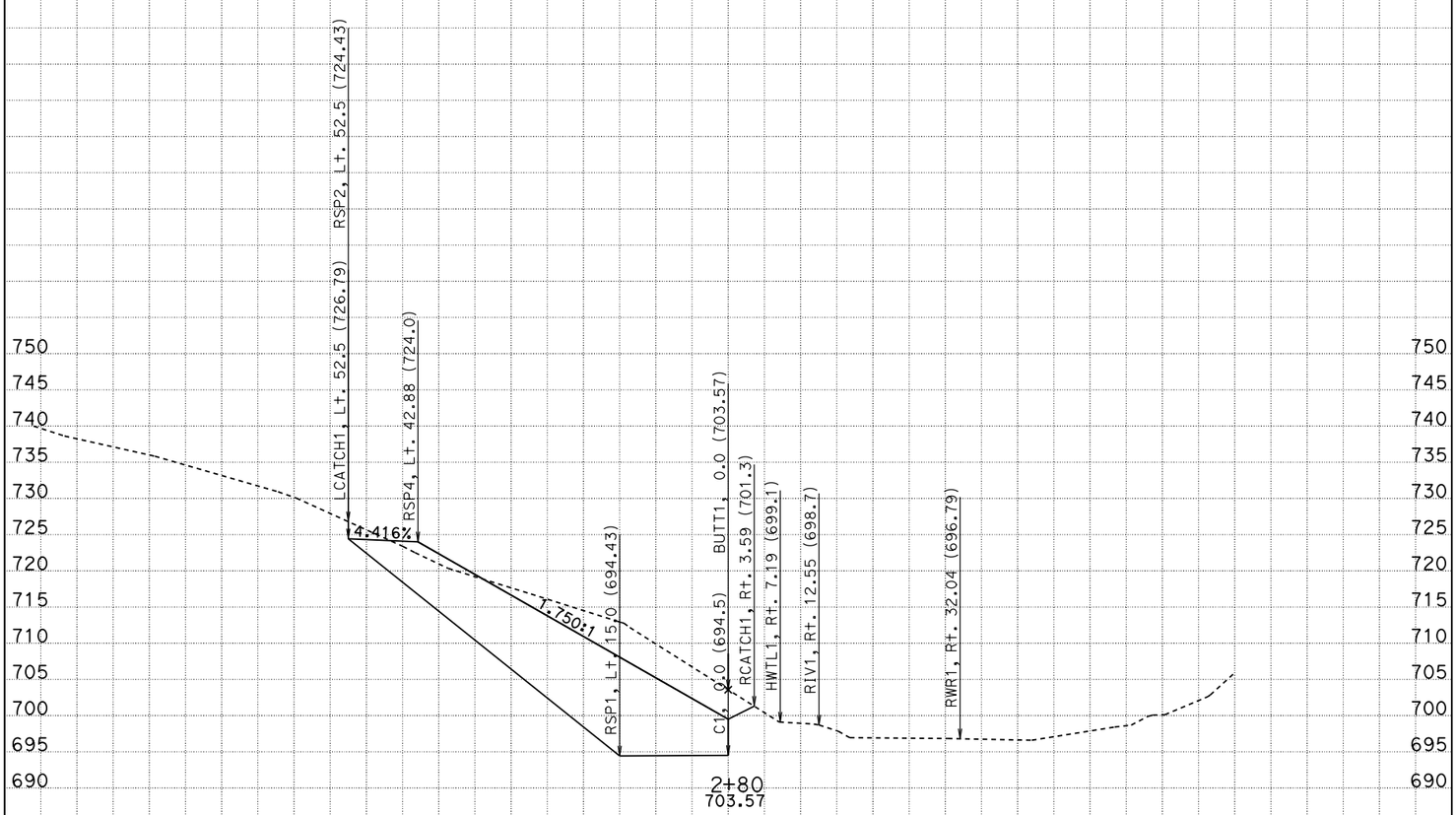

DATE: 6/27/2013

CONTRACT: 01-476604

DIST/CO/RTE/PM: 01-MEN-128-35.0/35.3

CREATED BY: M.J. Zdenek

SCALE: 1" = 10' Horiz.
1" = 10' Vert.

C1

CROSS SECTIONS

PROJECT ID: 0100000351 KC Project: 47660 File: C:\M_ZDENEK\Design Projects\47660_SmootSink\new_surface\47660\butt1_fg.ear

SHEET 6 OF 9

FOR EARTHWORK DEVELOPMENT ONLY

All Dimensions are U.S. Survey Feet

LEGEND

HWTL - HIGH WATER MARK ALIGNMENT ON LEFT BANK OF RANCHERIA CREEK

BUTT - BUTTRESS ALIGNMENT ON Exist SURFACE

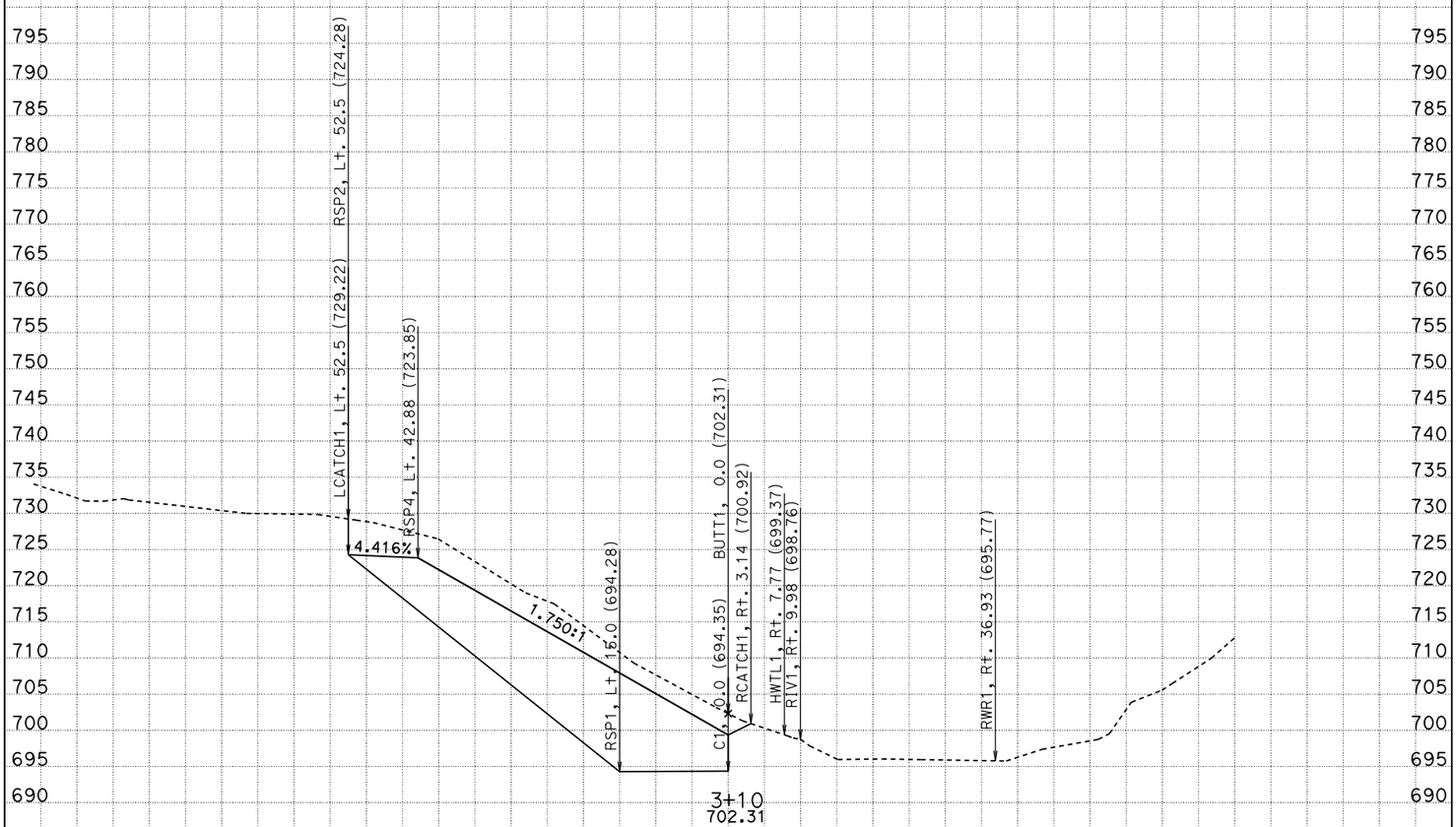

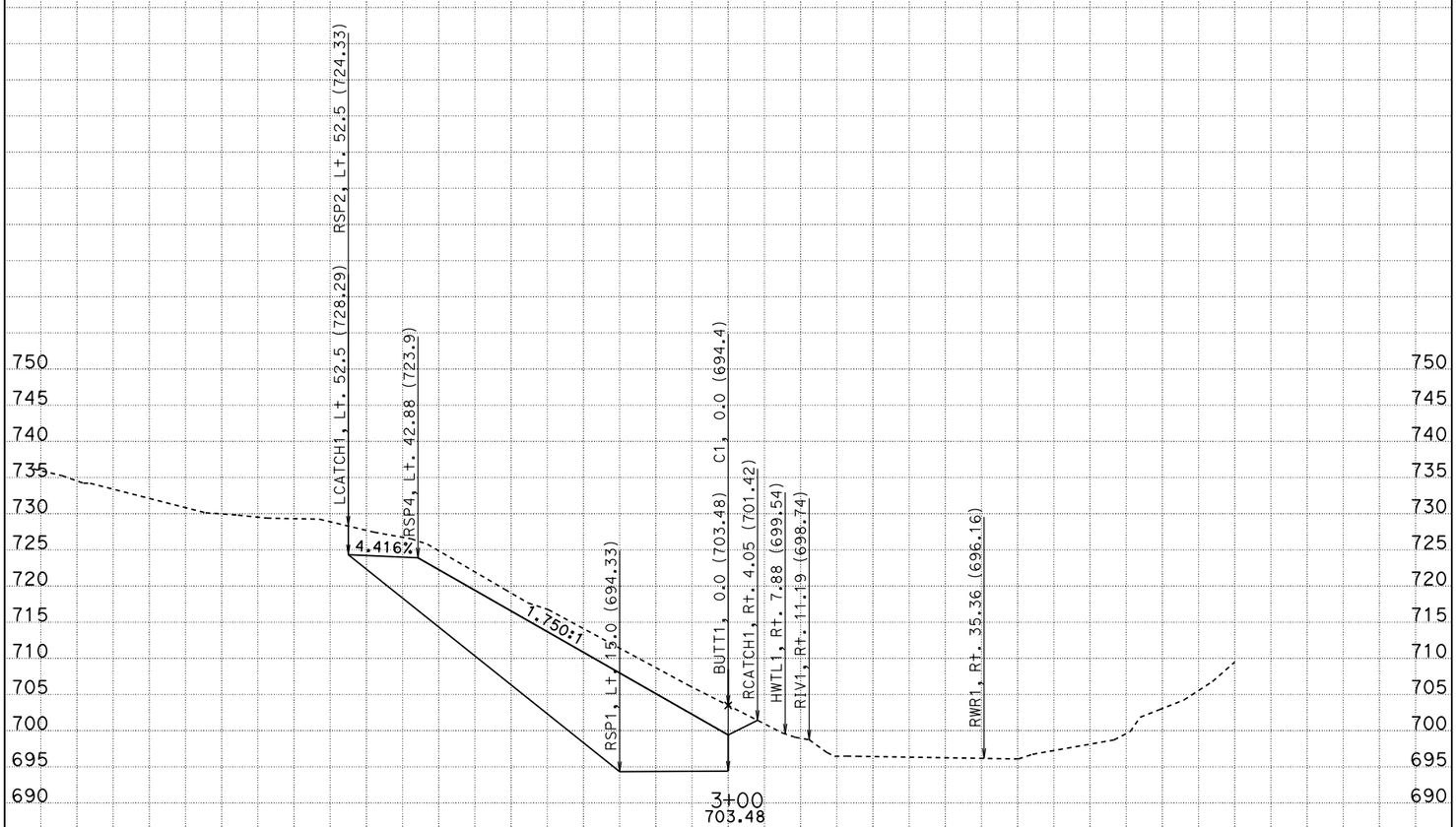

DATE: 6/27/2013

CONTRACT: 01-476604

DIST/CO/RTE/PM: 01-MEN-128-35.0/35.3

CREATED BY: M.J. Zdenek

SCALE: 1" = 10' Horiz.
1" = 10' Vert.

C1

CROSS SECTIONS

PROJECT ID: 0100000351 KC Project: 47660 File: C:\M_ZDENEK\Design Projects\47660_SmootSink\new_surface\47660\butt1_fg.ear

SHEET 7 OF 9

FOR EARTHWORK DEVELOPMENT ONLY

All Dimensions are U.S. Survey Feet

LEGEND

HWTL - HIGH WATER MARK ALIGNMENT ON LEFT BANK OF RANCHERIA CREEK

BUTT - BUTTRESS ALIGNMENT ON Exist SURFACE

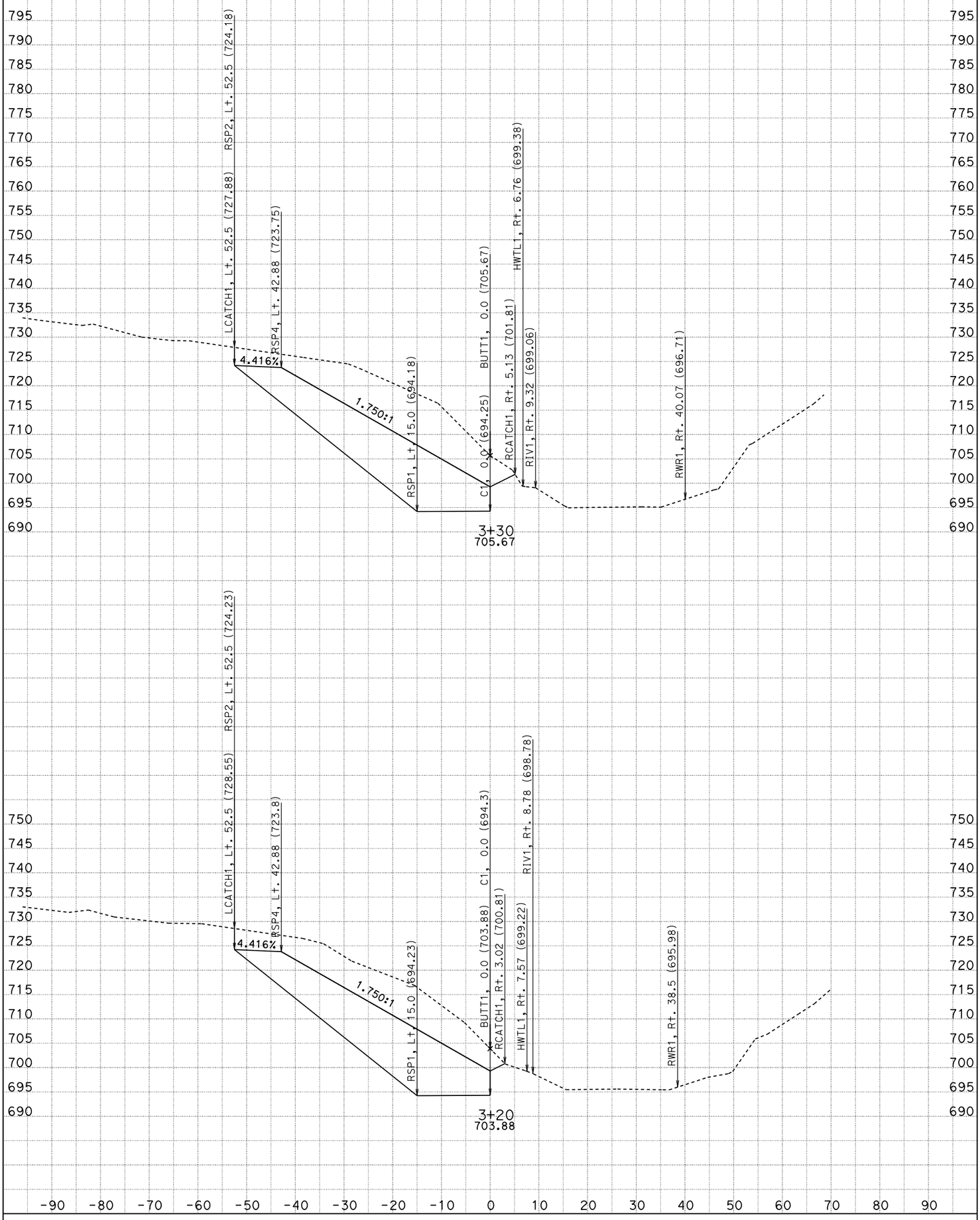

DATE: 6/27/2013

CONTRACT: 01-476604

DIST/CO/RTE/PM: 01-MEN-128-35.0/35.3

CREATED BY: M.J. Zdenek

SCALE: 1" = 10' Horiz.
1" = 10' Vert.

PROJECT ID: 0100000351 KC Project: 47660 File: C:\M_ZDENEK\Design Projects\47660_SmootSink\new_surface\47660\butt1_fg.ear

C1

CROSS SECTIONS

SHEET 8 OF 9

FOR EARTHWORK DEVELOPMENT ONLY

All Dimensions are U.S. Survey Feet

LEGEND

HWTL - HIGH WATER MARK ALIGNMENT ON LEFT BANK OF RANCHERIA CREEK

BUTT - BUTTRESS ALIGNMENT ON Exist SURFACE

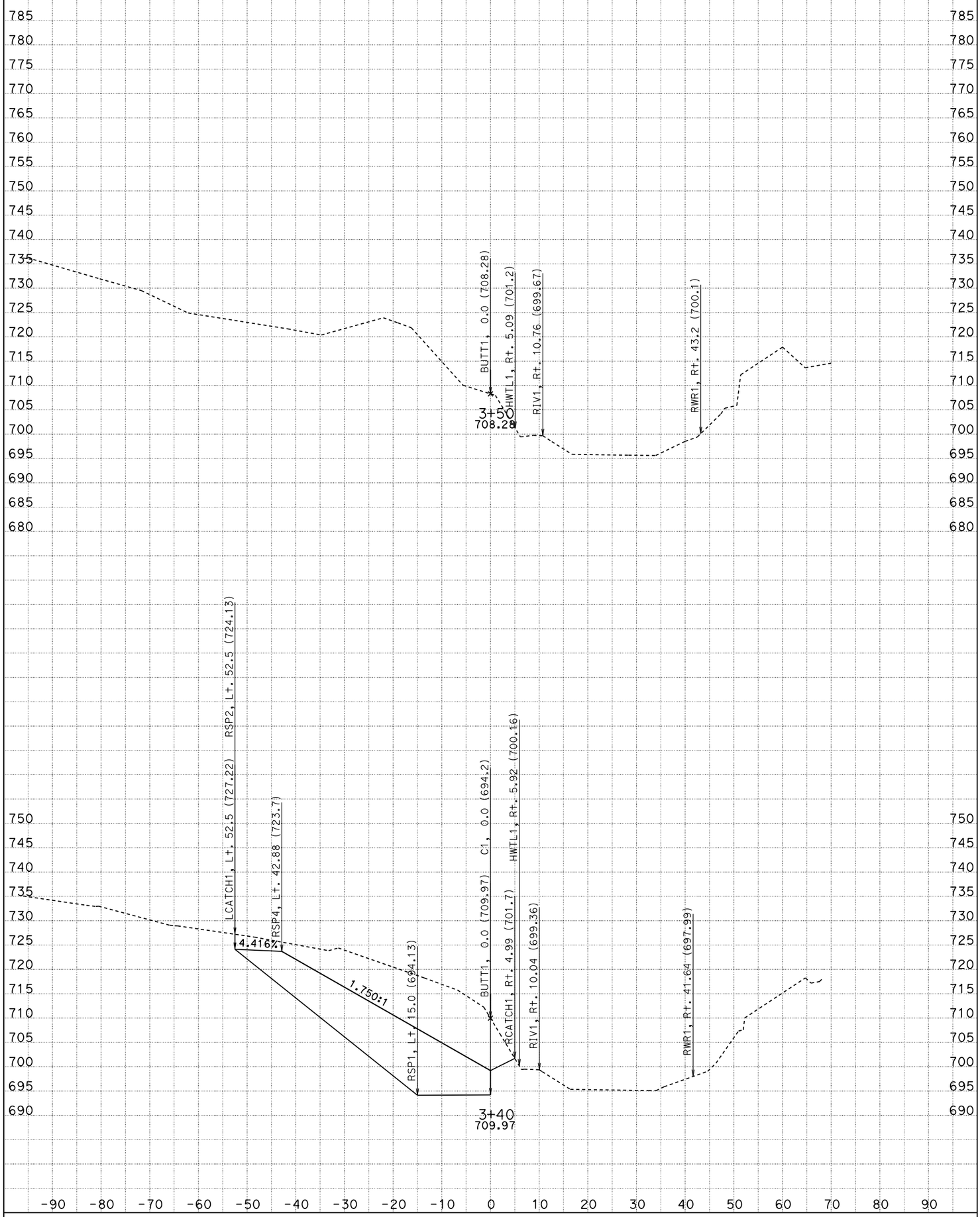

DATE: 6/27/2013

CONTRACT: 01-476604

DIST/CO/RTE/PM: 01-MEN-128-35.0/35.3

CREATED BY: M.J. Zdenek

SCALE: 1" = 10' Horiz.
1" = 10' Vert.

PROJECT ID: 0100000351 KC Project: 47660 File: C:\M_ZDENEK\Design Projects\47660_SmootSink\new_surface\47660\butt1_fg.ear

C1

CROSS SECTIONS

SHEET 9 OF 9