FOR EARTHWORK DEVELOPMENT ONLY

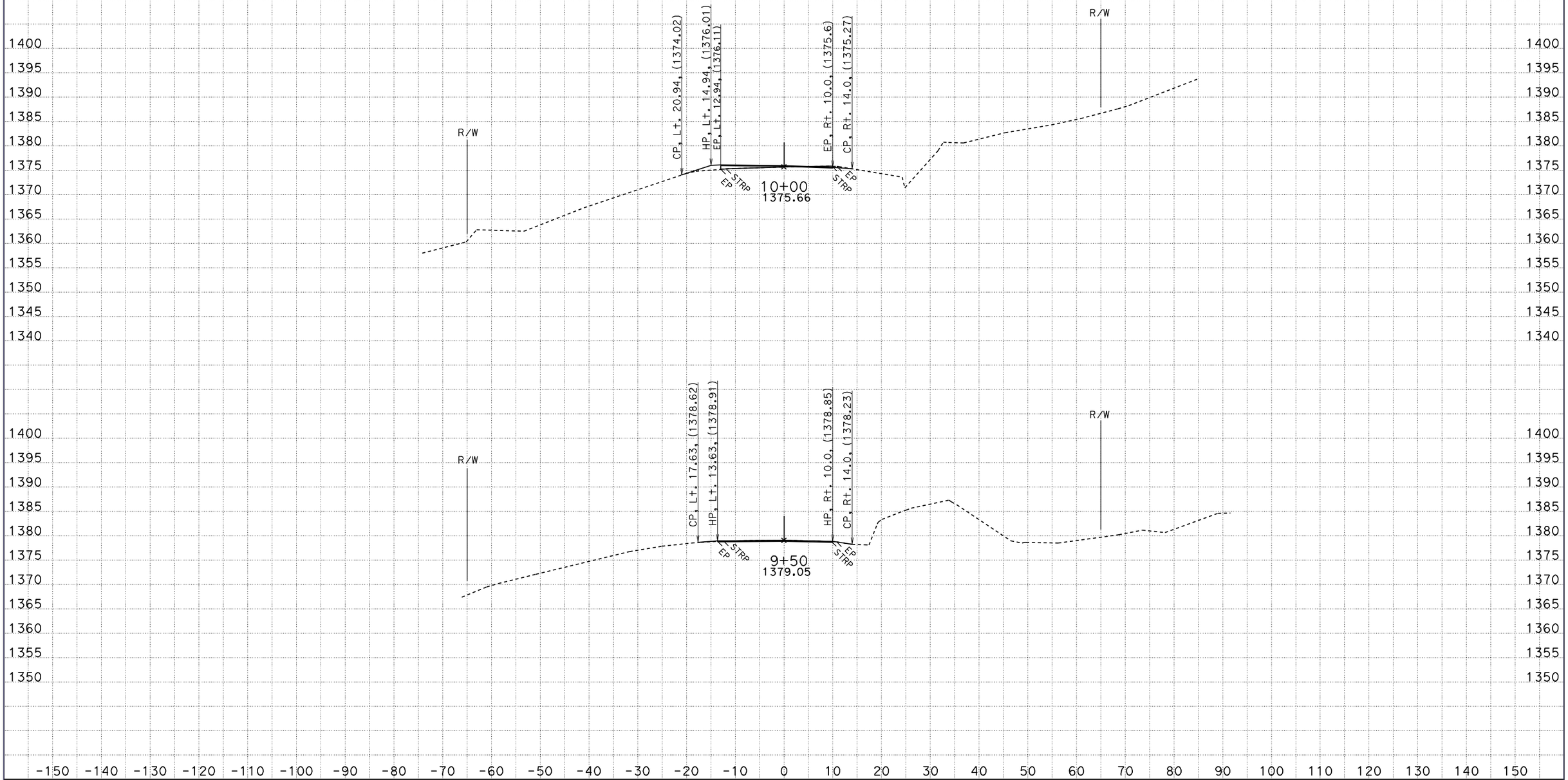

CREATED BY: CEC
DATE: 2/11/2010
KC Project: 47580 File: D:\caren\47580\caice\47580\design.ear

CONTRACT: 01-475801
DIST/CO/RTE/PM: HUM-36-39.5

SCALE: 1" = 10' Horiz.
1" = 10' Vert.

All Dimensions are US Survey Feet

"A" LINE CROSS SECTIONS

SHEET 1 OF 21

FOR EARTHWORK DEVELOPMENT ONLY

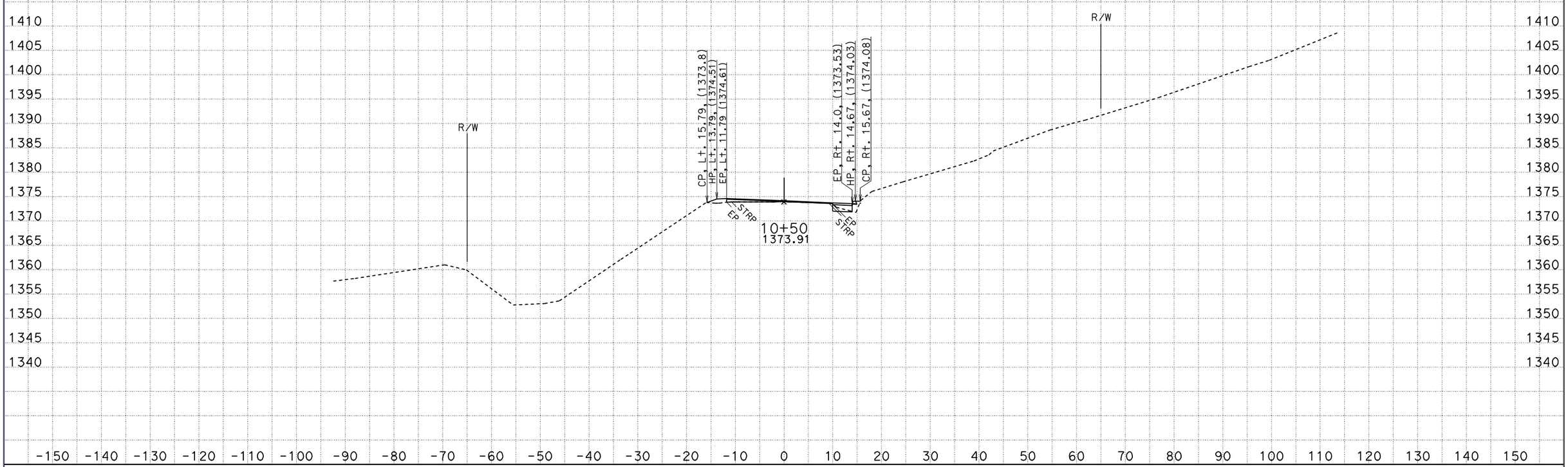

CREATED BY: CEC
DATE: 1/11/2010
KC Project: 47580 File: D:\caren\47580\caice\47580\design.ear

CONTRACT: 01-475801
DIST/CO/RTE/PM: HUM-36-39.5

SCALE: 1" = 10' Horiz.
1" = 10' Vert.

All Dimensions are US Survey Feet

"A" LINE CROSS SECTIONS

SHEET 2 OF 21

FOR EARTHWORK DEVELOPMENT ONLY

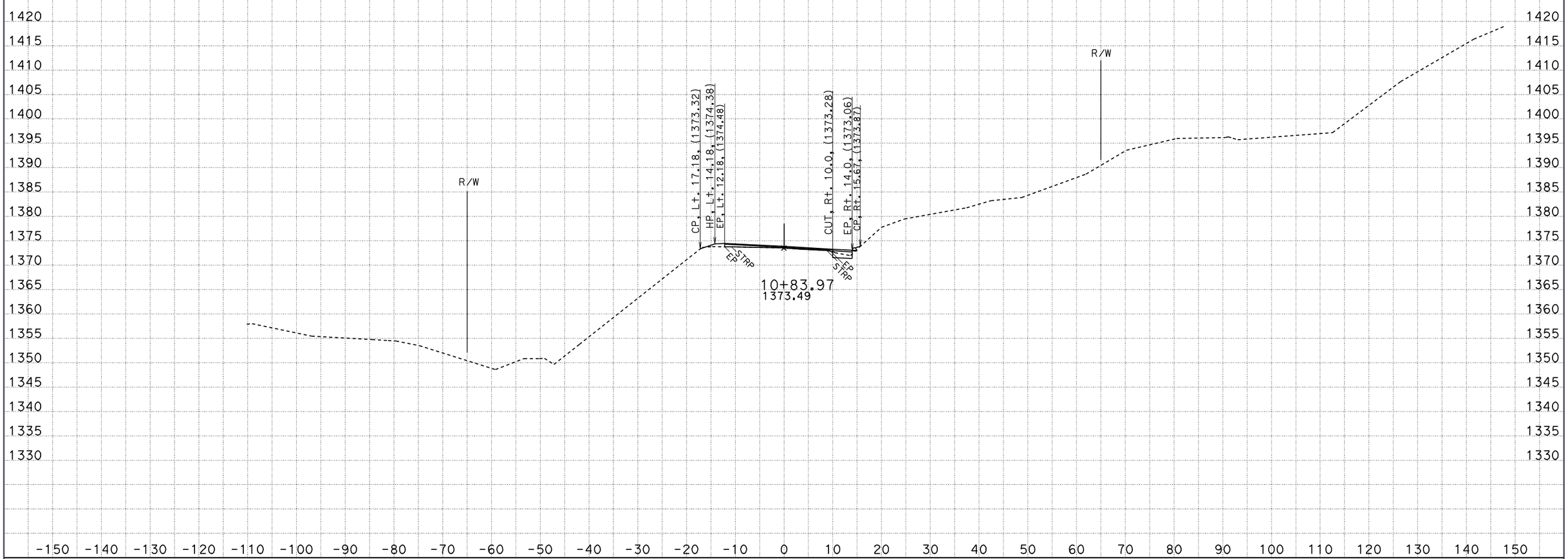

CREATED BY: CEC
DATE: 2/11/2010
KC Project: 47580 File: D:\caren\47580\caice\47580\design.ear

CONTRACT: 01-475801
DIST/CO/RTE/PM: HUM-36-39.5

SCALE: 1" = 10' Horiz.
1" = 10' Vert.

All Dimensions are US Survey Feet

"A" LINE
CROSS SECTIONS

SHEET 3 OF 21

FOR EARTHWORK DEVELOPMENT ONLY

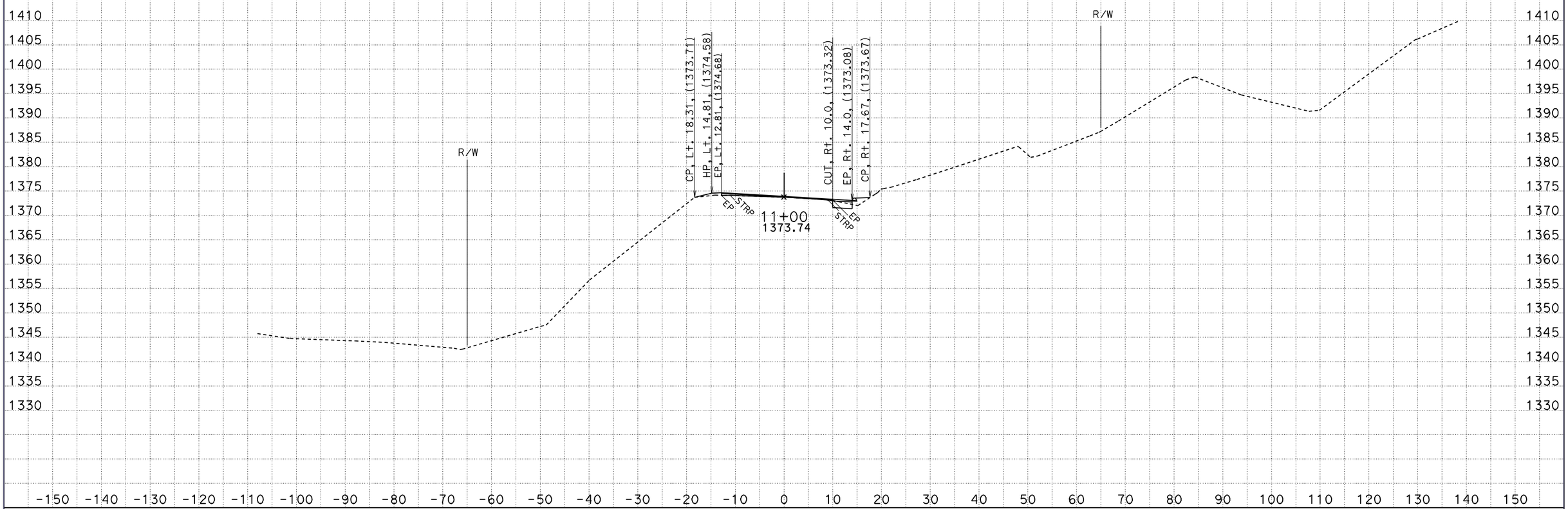

CREATED BY: CEC
DATE: 2/11/2010
KC Project: 47580 File: D:\caren\47580\caice\47580\design.ear

CONTRACT: 01-475801
DIST/CO/RTE/PM: HUM-36-39.5

SCALE: 1" = 10' Horiz.
1" = 10' Vert.

All Dimensions are US Survey Feet

"A" LINE CROSS SECTIONS

SHEET 4 OF 21

FOR EARTHWORK DEVELOPMENT ONLY

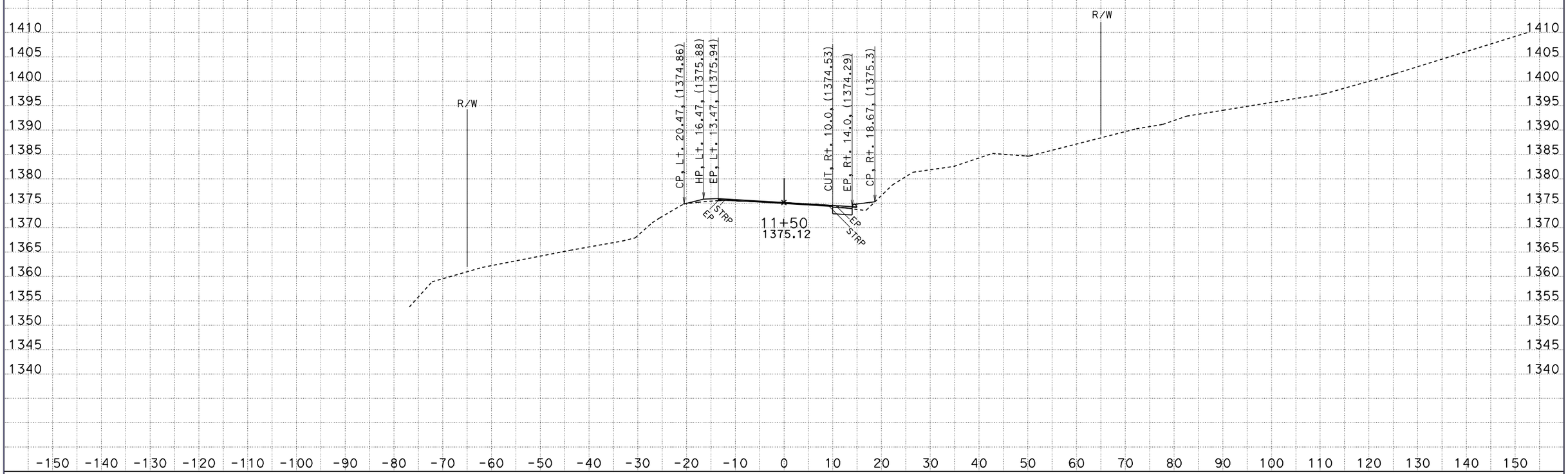

CREATED BY: CEC
DATE: 2/11/2010
KC Project: 47580 File: D:\caren\47580\caice\47580\design.ear

CONTRACT: 01-475801
DIST/CO/RTE/PM: HUM-36-39.5

SCALE: 1" = 10' Horiz.
1" = 10' Vert.

All Dimensions are US Survey Feet

"A" LINE CROSS SECTIONS

SHEET 5 OF 21

FOR EARTHWORK DEVELOPMENT ONLY

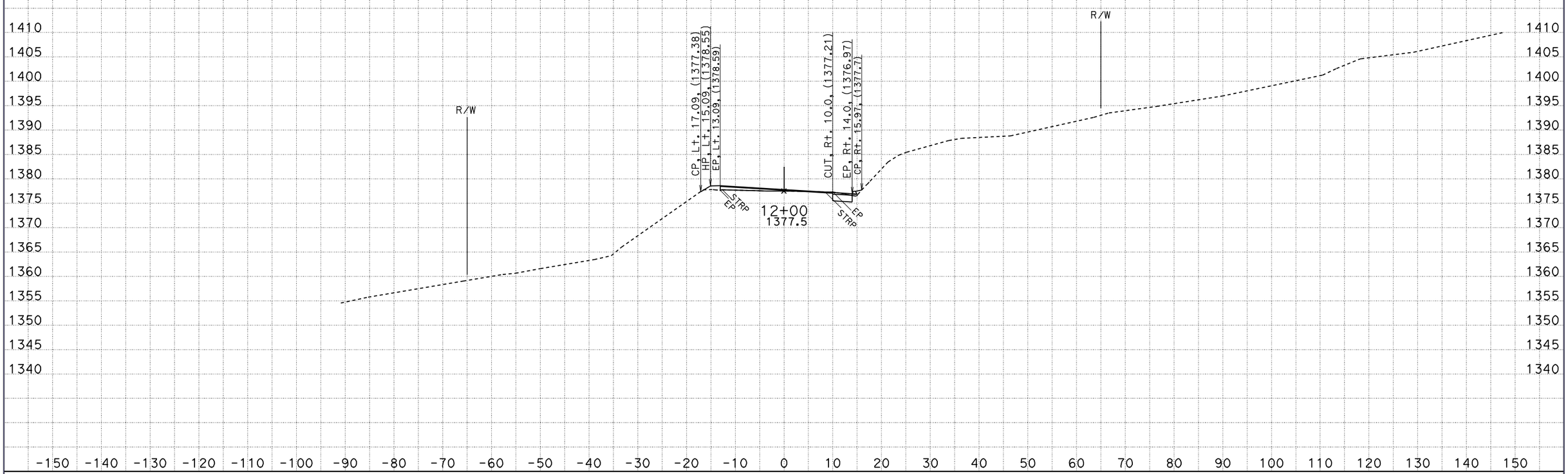

CREATED BY: CEC
DATE: 2/11/2010
KC Project: 47580 File: D:\caren\47580\caice\47580\design.ear

CONTRACT: 01-475801
DIST/CO/RTE/PM: HUM-36-39.5

SCALE: 1" = 10' Horiz.
1" = 10' Vert.

All Dimensions are US Survey Feet

"A" LINE
CROSS SECTIONS

SHEET 6 OF 21

FOR EARTHWORK DEVELOPMENT ONLY

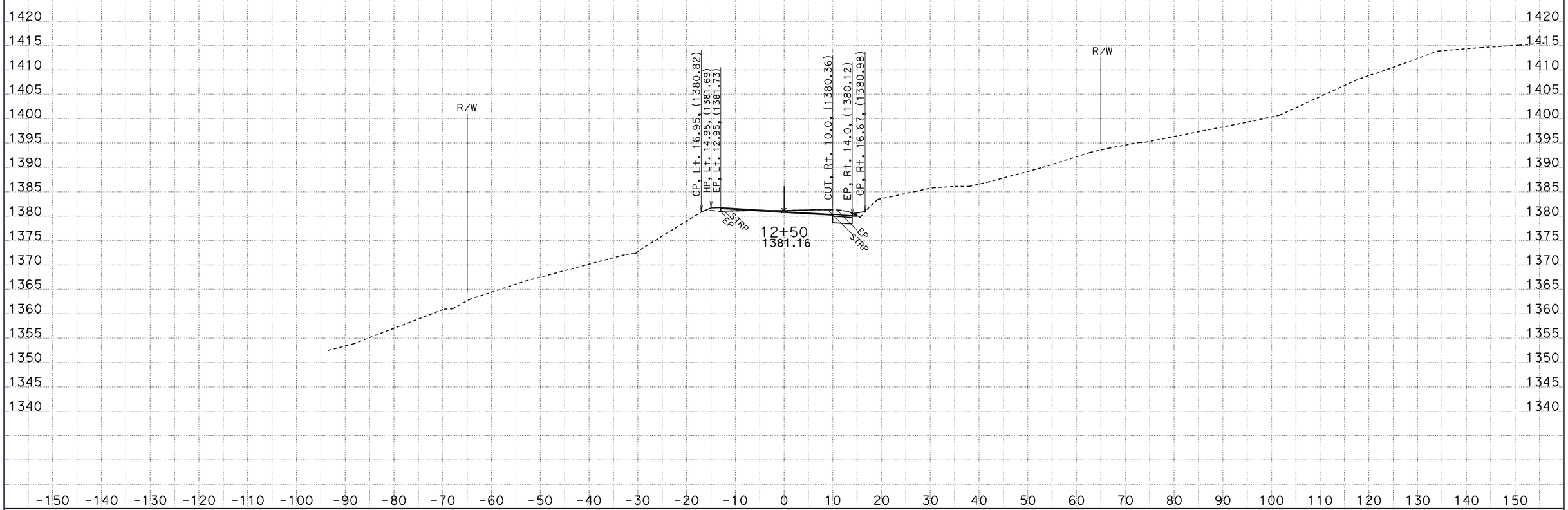

CREATED BY: CEC
DATE: 2/11/2010
KC Project: 47580 File: D:\caren\47580\caice\47580\design.ear

CONTRACT: 01-475801
DIST/CO/RTE/PM: HUM-36-39.5

SCALE: 1" = 10' Horiz.
1" = 10' Vert.

All Dimensions are US Survey Feet

"A" LINE CROSS SECTIONS

SHEET 7 OF 21

FOR EARTHWORK DEVELOPMENT ONLY

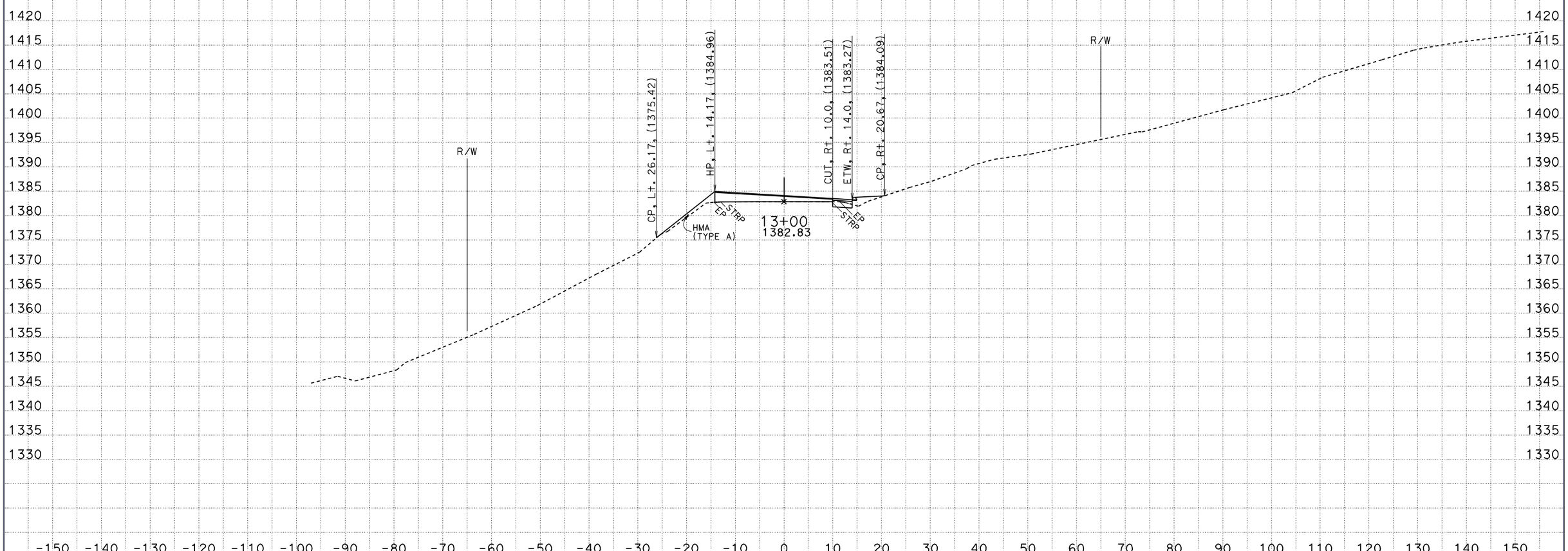

CREATED BY: CEC
DATE: 2/11/2010
KC Project: 47580 File: D:\caren\47580\caice\47580\design.ear

CONTRACT: 01-475801
DIST/CO/RTE/PM: HUM-36-39.5

SCALE: 1" = 10' Horiz.
1" = 10' Vert.

All Dimensions are US Survey Feet

"A" LINE CROSS SECTIONS

FOR EARTHWORK DEVELOPMENT ONLY

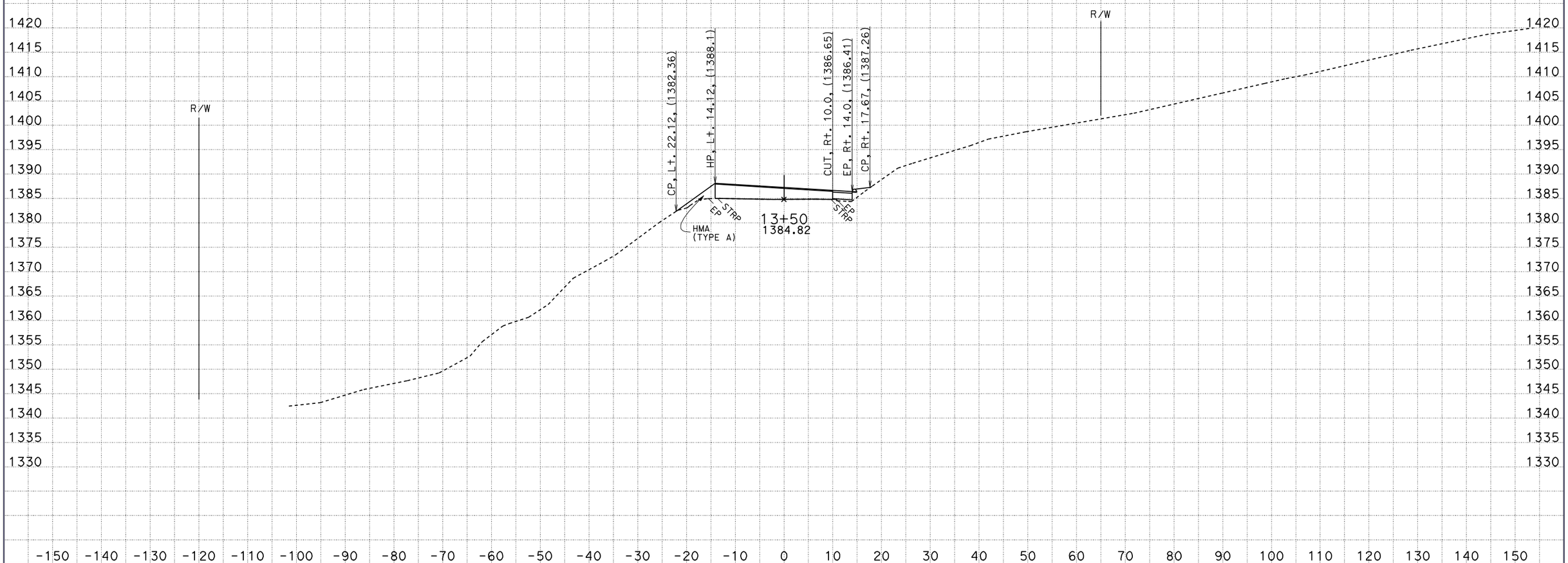

CREATED BY: CEC
DATE: 2/11/2010
KC Project: 47580 File: D:\caren\47580\caice\47580\design.ear

CONTRACT: 01-475801
DIST/CO/RTE/PM: HUM-36-39.5

SCALE: 1" = 10' Horiz.
1" = 10' Vert.

All Dimensions are US Survey Feet

"A" LINE CROSS SECTIONS

SHEET 9 OF 21

FOR EARTHWORK DEVELOPMENT ONLY

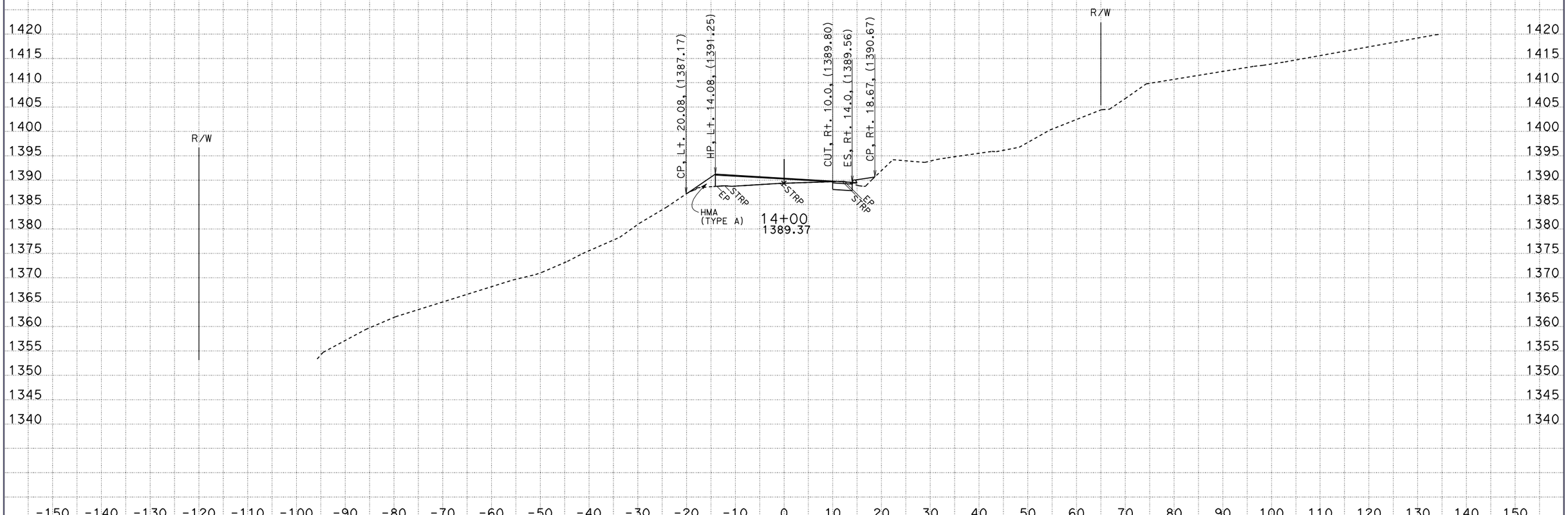

CREATED BY: CEC
DATE: 2/11/2010
KC Project: 47580 File: D:\caren\47580\caice\47580\design.ear

CONTRACT: 01-475801
DIST/CO/RTE/PM: HUM-36-39.5

SCALE: 1" = 10' Horiz.
1" = 10' Vert.

All Dimensions are US Survey Feet

"A" LINE
CROSS SECTIONS

FOR EARTHWORK DEVELOPMENT ONLY

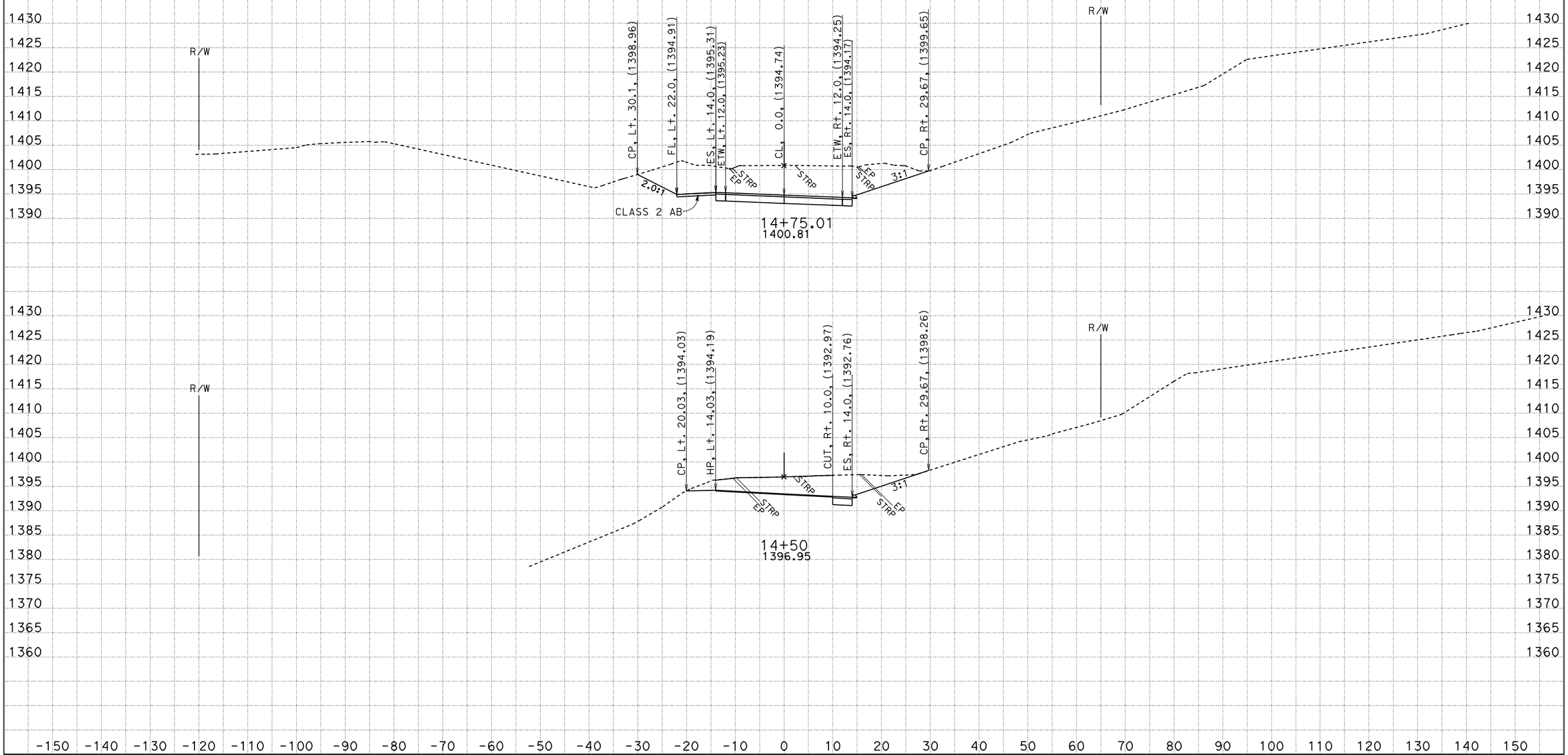

CREATED BY: CEC
DATE: 2/11/2010
KC Project: 47580 File: D:\caren\47580\caice\47580\design.ear

CONTRACT: 01-475801
DIST/CO/RTE/PM: HUM-36-39.5

SCALE: 1" = 10' Horiz.
1" = 10' Vert.

All Dimensions are US Survey Feet

"A" LINE CROSS SECTIONS

SHEET 11 OF 21

FOR EARTHWORK DEVELOPMENT ONLY

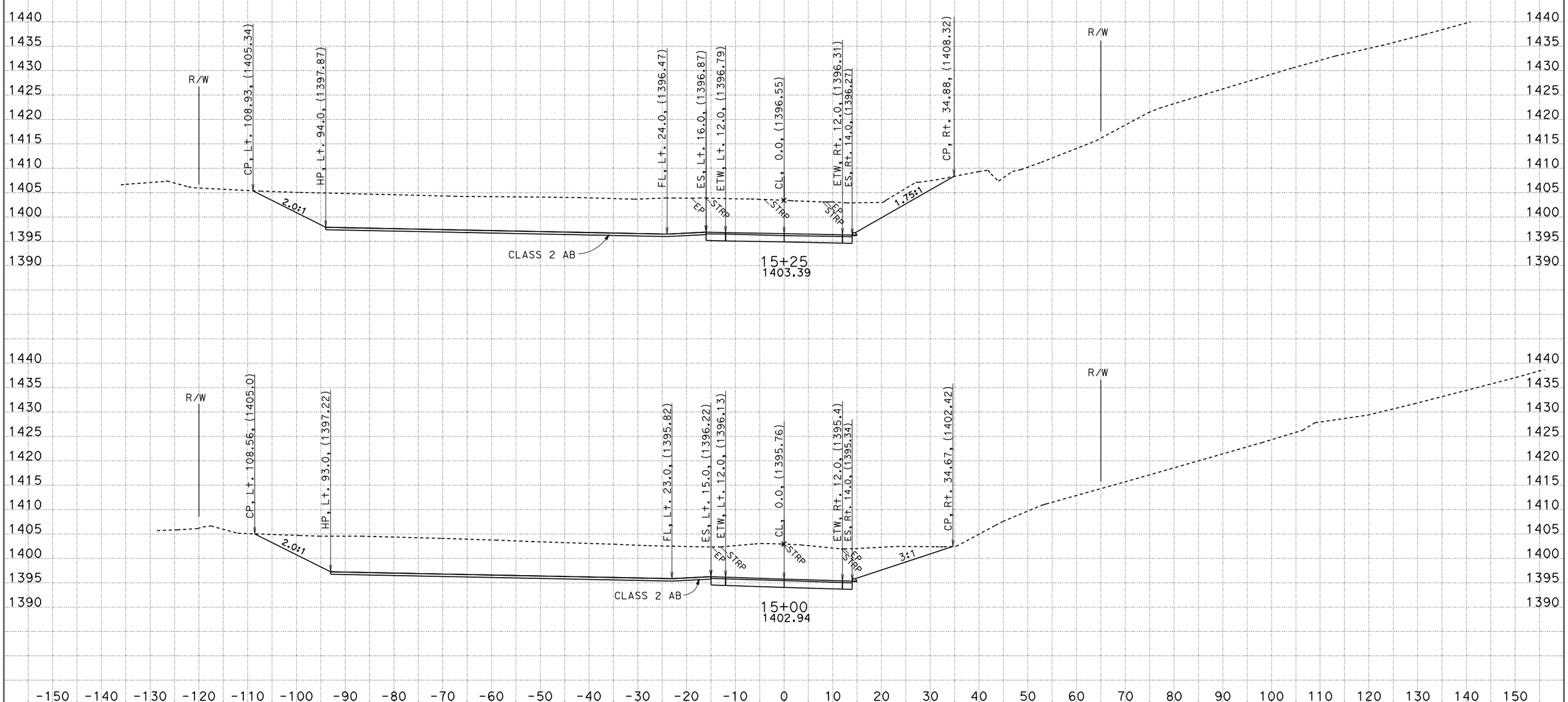

CREATED BY: CEC
DATE: 2/11/2010
KC Project: 47580 File: D:\caren\47580\caice\47580\design.ear

CONTRACT: 01-475801
DIST/CO/RTE/PM: HUM-36-39.5

SCALE: 1" = 10' Horiz.
1" = 10' Vert.

All Dimensions are US Survey Feet

"A" LINE CROSS SECTIONS

SHEET 12 OF 21

FOR EARTHWORK DEVELOPMENT ONLY

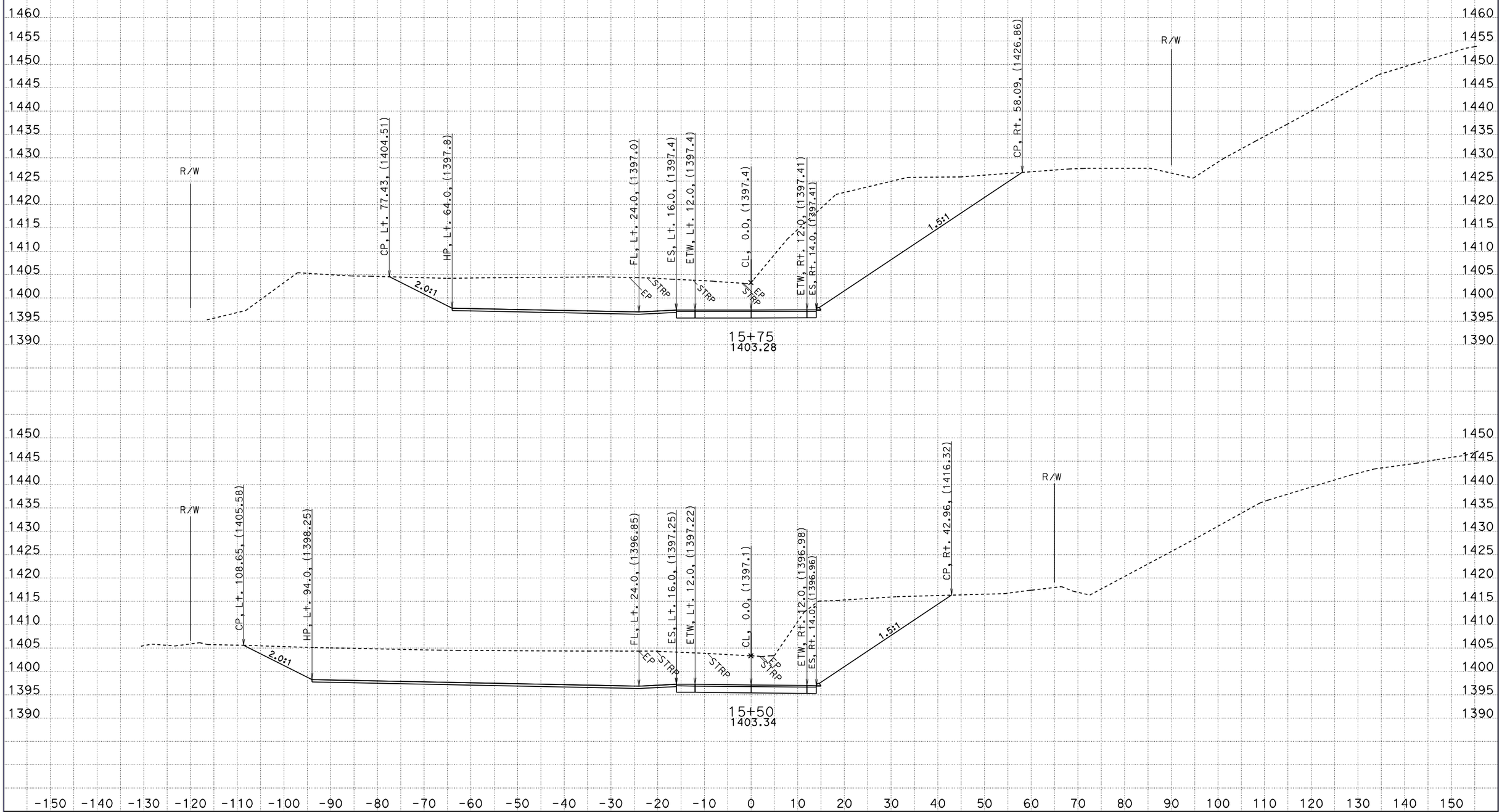

CREATED BY: CEC
DATE: 2/11/2010
KC Project: 47580 File: D:\caren\47580\caice\47580\design.ear

CONTRACT: 01-475801
DIST/CO/RTE/PM: HUM-36-39.5

SCALE: 1" = 10' Horiz.
1" = 10' Vert.

All Dimensions are US Survey Feet

"A" LINE CROSS SECTIONS

SHEET 13 OF 21

FOR EARTHWORK DEVELOPMENT ONLY

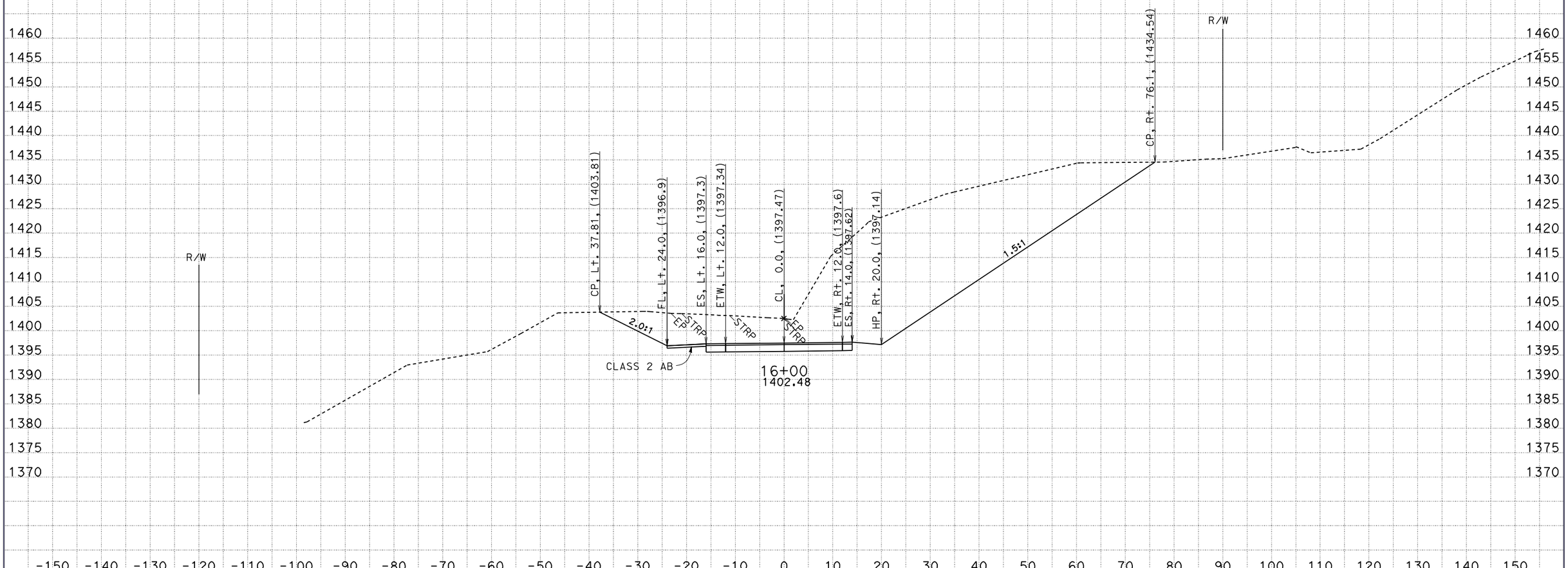

CREATED BY: CEC
DATE: 2/11/2010
KC Project: 47580 File: D:\caren\47580\caice\47580\design.ear

CONTRACT: 01-475801
DIST/CO/RTE/PM: HUM-36-39.5

SCALE: 1" = 10' Horiz.
1" = 10' Vert.

All Dimensions are US Survey Feet

"A" LINE CROSS SECTIONS

SHEET 14 OF 21

FOR EARTHWORK DEVELOPMENT ONLY

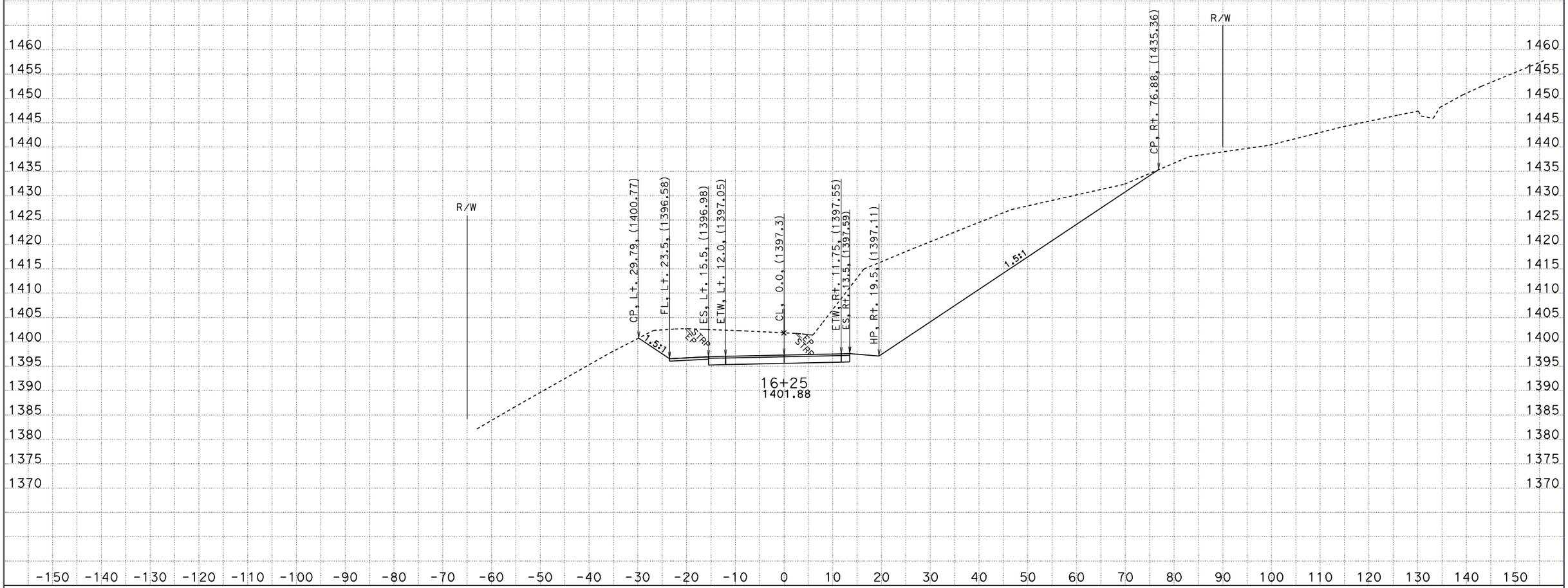

CREATED BY: CEC
DATE: 2/11/2010
KC Project: 47580 File: D:\caren\47580\caice\47580\design.ear

CONTRACT: 01-475801
DIST/CO/RTE/PM: HUM-36-39.5

SCALE: 1" = 10' Horiz.
1" = 10' Vert.

All Dimensions are US Survey Feet

"A" LINE
CROSS SECTIONS

FOR EARTHWORK DEVELOPMENT ONLY

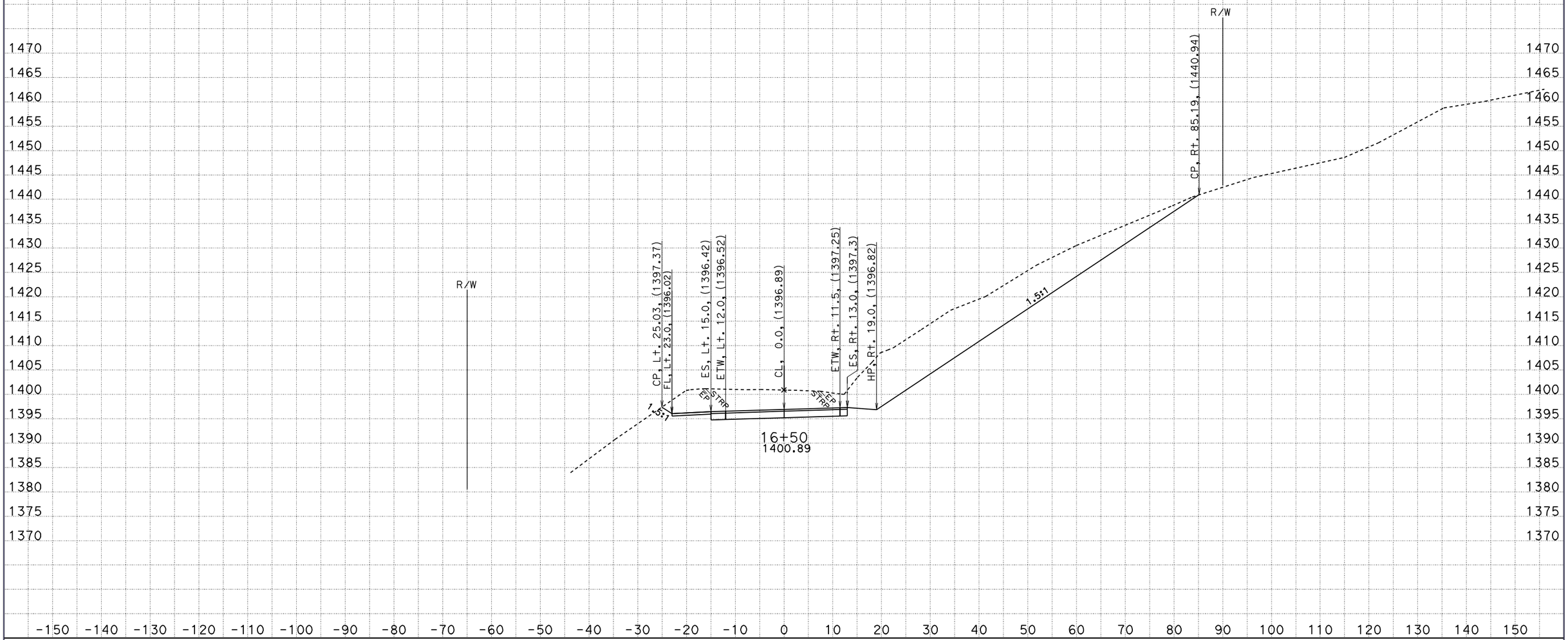

CREATED BY: CEC
DATE: 2/11/2010
KC Project: 47580 File: D:\caren\47580\caice\47580\design.ear

CONTRACT: 01-475801
DIST/CO/RTE/PM: HUM-36-39.5

SCALE: 1" = 10' Horiz.
1" = 10' Vert.

All Dimensions are US Survey Feet

"A" LINE CROSS SECTIONS

SHEET 16 OF 21

FOR EARTHWORK DEVELOPMENT ONLY

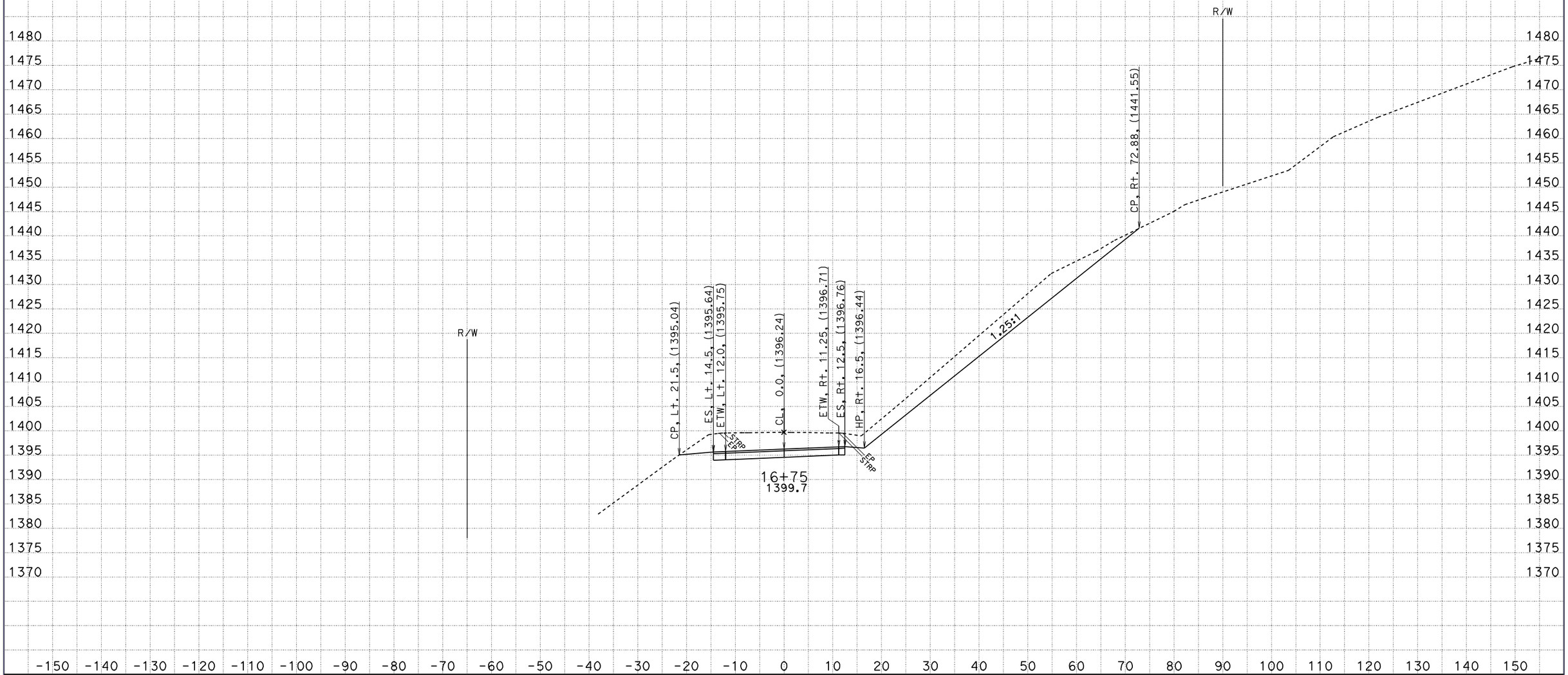

CREATED BY: CEC
DATE: 2/11/2010
KC Project: 47580 File: D:\caren\47580\caice\47580\design.ear

CONTRACT: 01-475801
DIST/CO/RTE/PM: HUM-36-39.5

SCALE: 1" = 10' Horiz.
1" = 10' Vert.

All Dimensions are US Survey Feet

"A" LINE CROSS SECTIONS

FOR EARTHWORK DEVELOPMENT ONLY

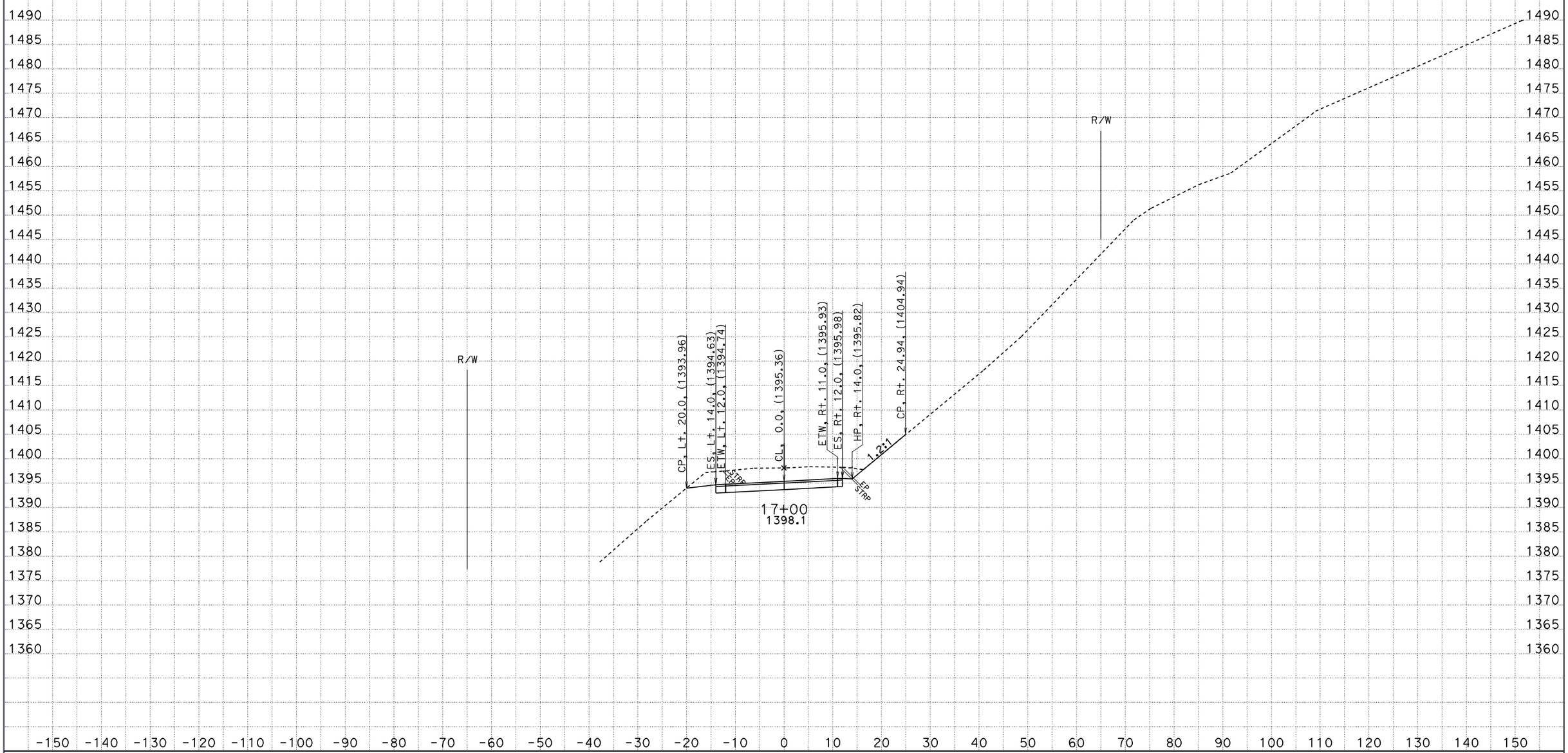

CREATED BY: CEC
DATE: 2/11/2010
KC Project: 47580 File: D:\caren\47580\caice\47580\design.ear

CONTRACT: 01-475801
DIST/CO/RTE/PM: HUM-36-39.5

SCALE: 1" = 10' Horiz.
1" = 10' Vert.

All Dimensions are US Survey Feet

"A" LINE CROSS SECTIONS

SHEET 18 OF 21

FOR EARTHWORK DEVELOPMENT ONLY

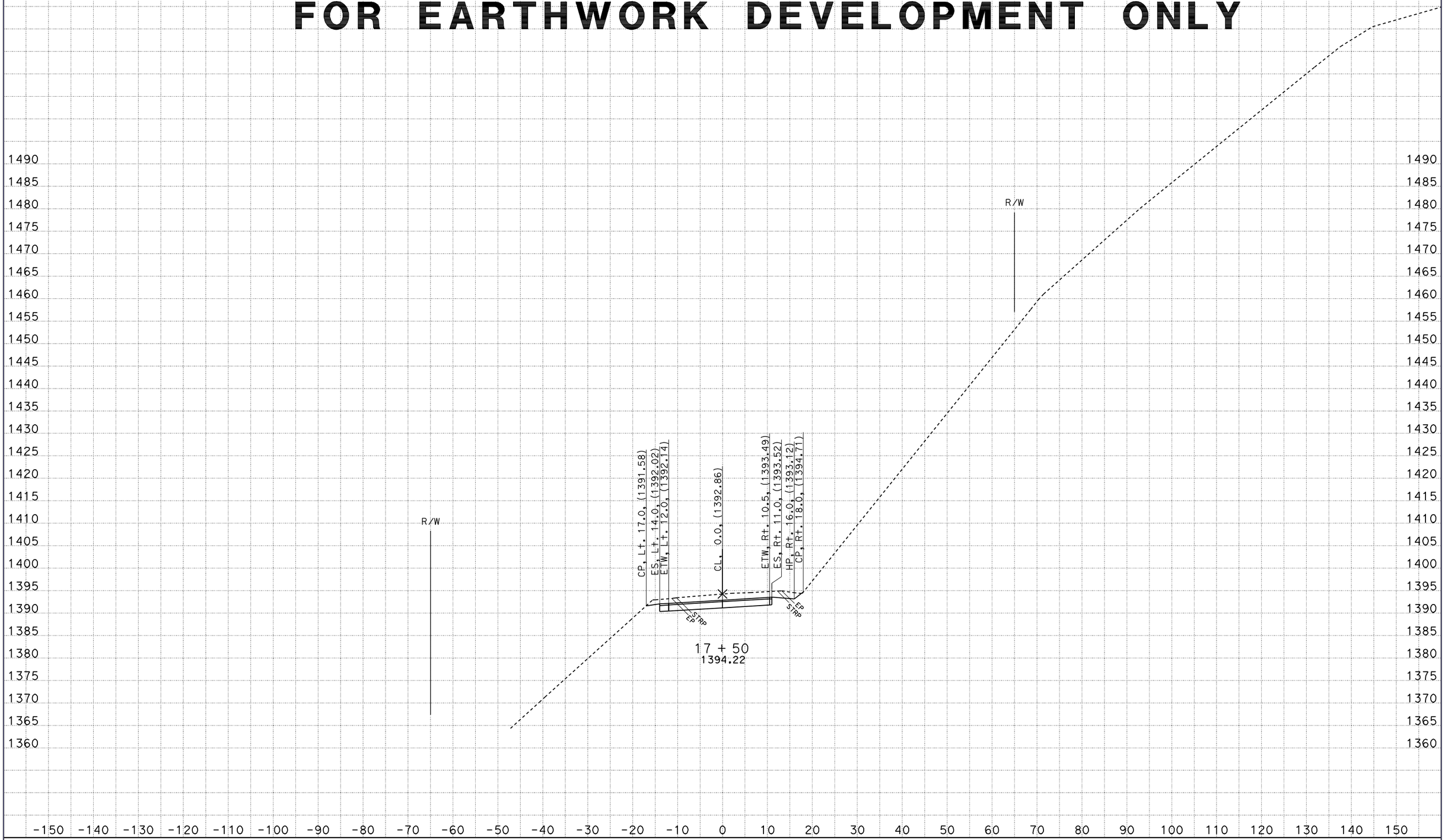

CREATED BY: CEC
DATE: 2/11/2010
KC Project: 47580 File: D:\caren\47580\caice\47580\design.ear

CONTRACT: 01-475801
DIST/CO/RTE/PM: HUM-36-39.5

SCALE: 1" = 10' Horiz.
1" = 10' Vert.

All Dimensions are US Survey Feet

"A" LINE
CROSS SECTIONS

FOR EARTHWORK DEVELOPMENT ONLY

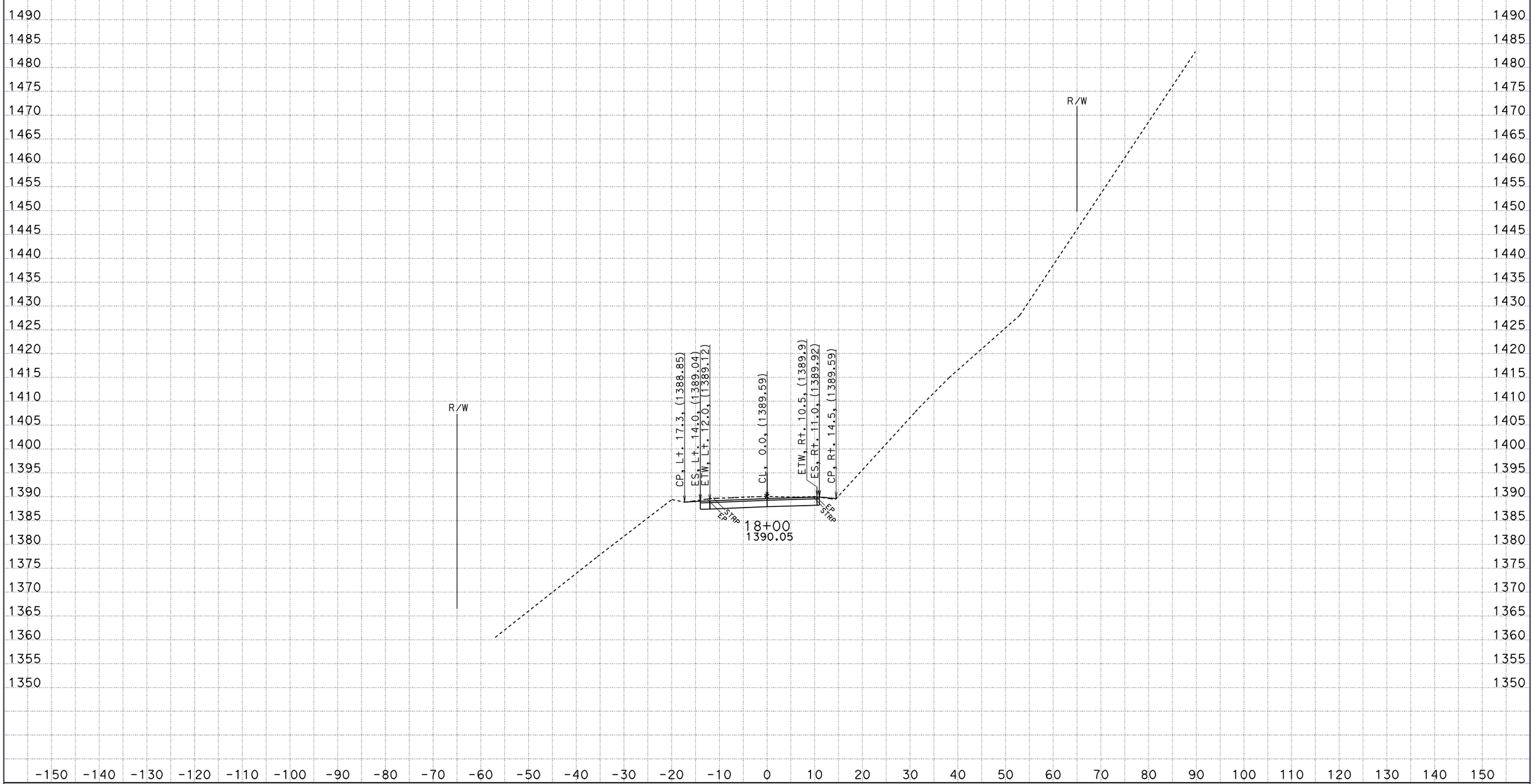

CREATED BY: CEC
DATE: 2/11/2010
KC Project: 47580 File: D:\caren\47580\caice\47580\design.ear

CONTRACT: 01-475801
DIST/CO/RTE/PM: HUM-36-39.5

SCALE: 1" = 10' Horiz.
1" = 10' Vert.

All Dimensions are US Survey Feet

"A" LINE CROSS SECTIONS

FOR EARTHWORK DEVELOPMENT ONLY

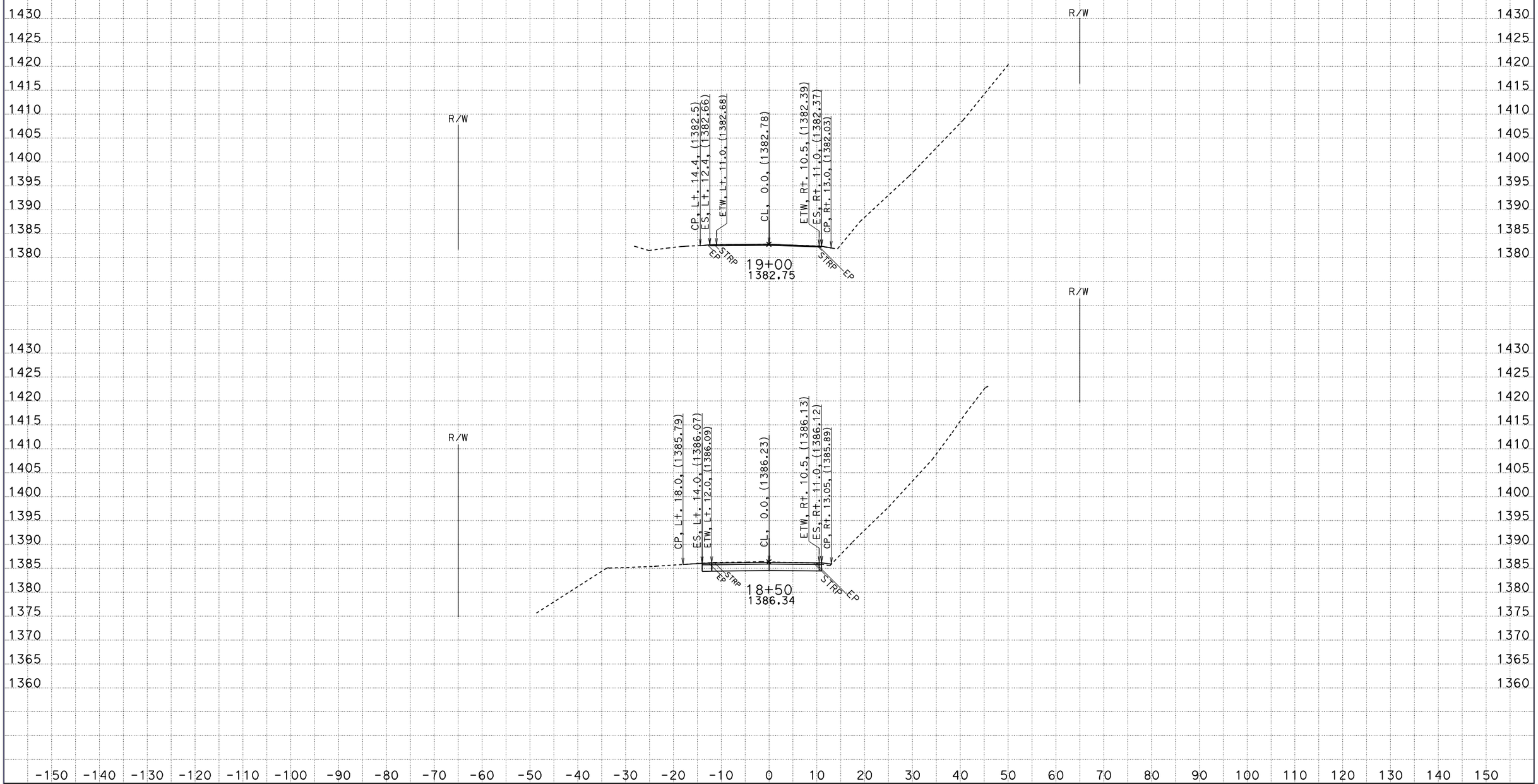

CREATED BY: CEC
DATE: 2/11/2010
KC Project: 47580 File: D:\caren\47580\caice\47580\design.ear

CONTRACT: 01-475801
DIST/CO/RTE/PM: HUM-36-39.5

SCALE: 1" = 10' Horiz.
1" = 10' Vert.

All Dimensions are US Survey Feet

"A" LINE CROSS SECTIONS

SHEET 21 OF 21