FOR EARTHWORK DEVELOPMNENT ONLY

All Dimensions are U.S. Survey Feet

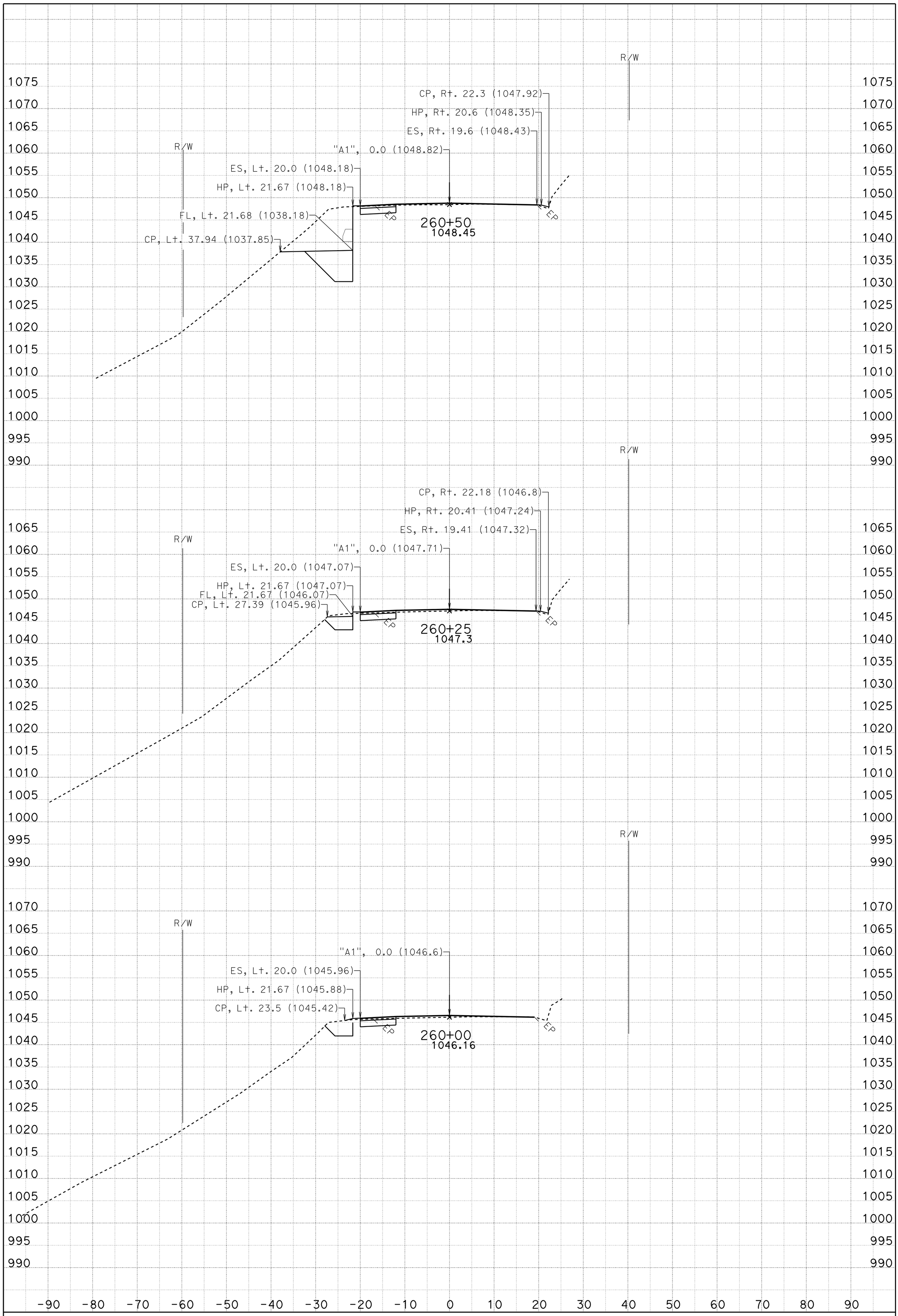

DATE: 11/30/2015

CONTRACT: 01-0B2804

DIST/CO/RTE/PM: DN/101/PM 17.4/17.5

SCALE: 1" = 10' Horiz.
1" = 10' Vert.

PROJECT ID: 01 1200 0112

A1

CROSS SECTIONS

PROJECT ID: 01-0B280 KC Project: 0B280 File: D:\0b280-log\0B280\a1fg-2.ear

SHEET 1 OF 9

FOR EARTHWORK DEVELOPMNENT ONLY

All Dimensions are U.S. Survey Feet

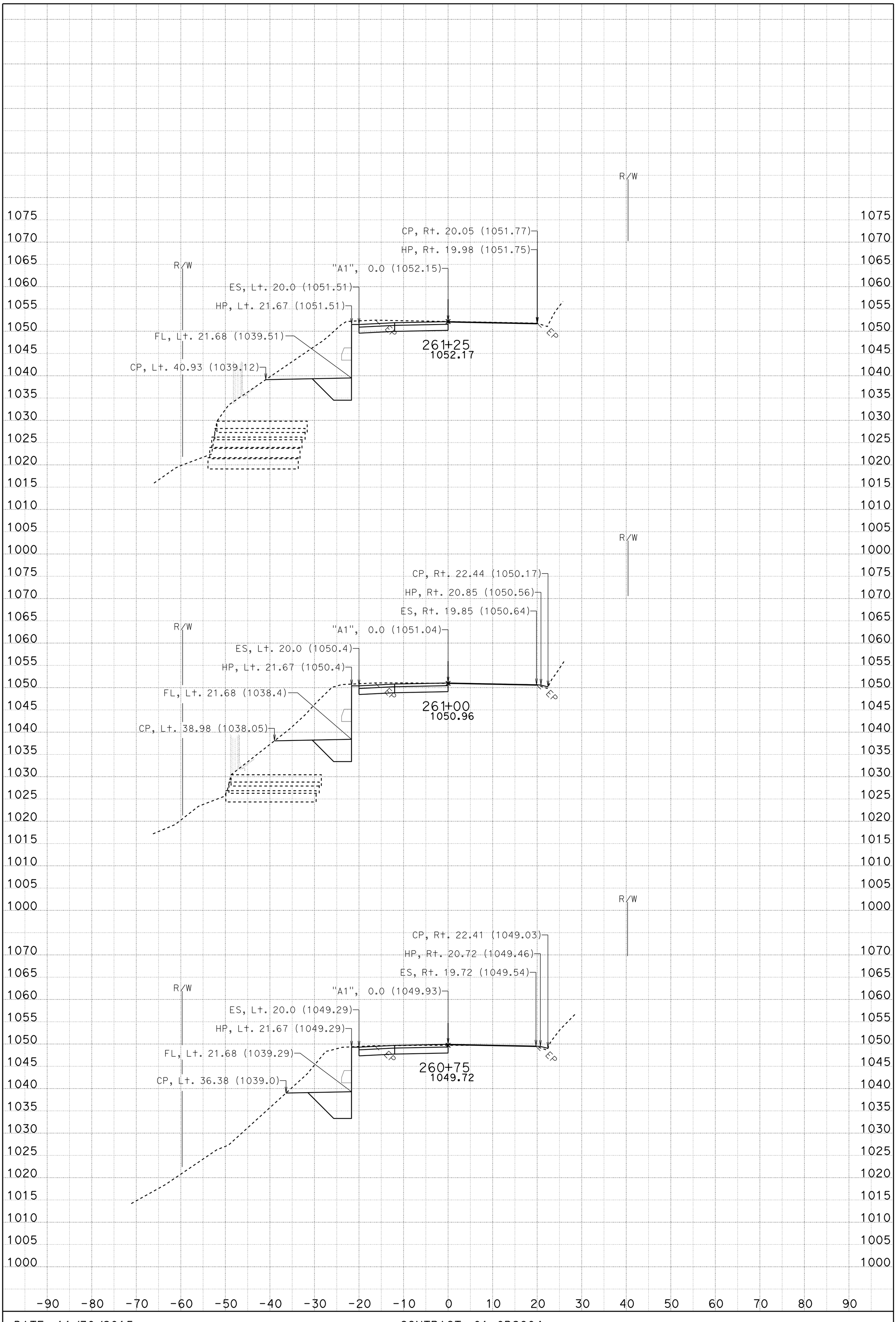

DATE: 11/30/2015

CONTRACT: 01-0B2804

DIST/CO/RTE/PM: DN/101/PM 17.4/17.5

SCALE: 1" = 10' Horiz.
1" = 10' Vert.

PROJECT ID: 01 1200 0112

A1

CROSS SECTIONS

PROJECT ID: 01-0B280 KC Project: 0B280 File: D:\0b280-log\0B280\a1fg-2.ear

SHEET 2 OF 9

FOR EARTHWORK DEVELOPMNENT ONLY

All Dimensions are U.S. Survey Feet

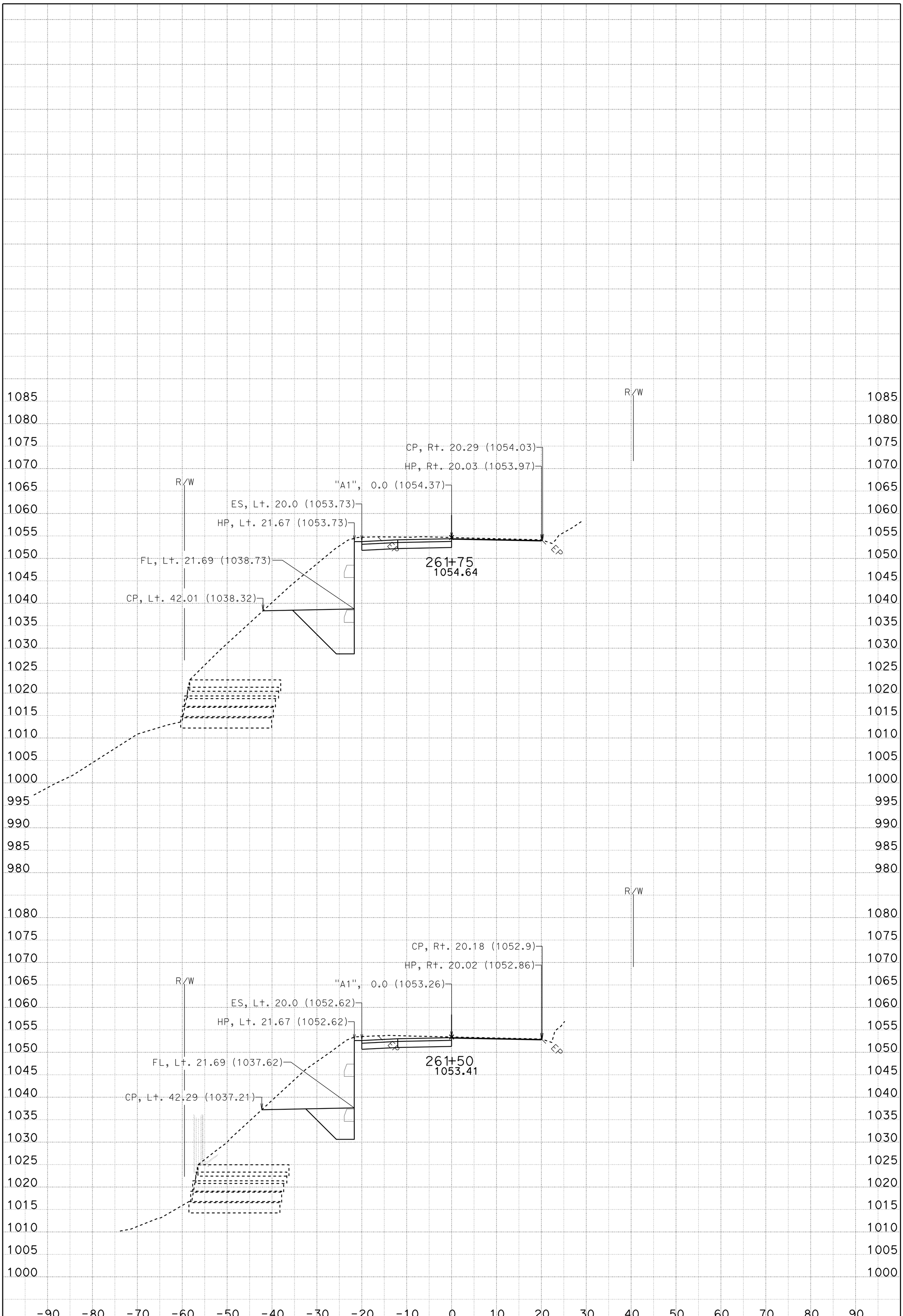

DATE: 11/30/2015

CONTRACT: 01-0B2804

SCALE: 1" = 10' Horiz.
1" = 10' Vert.

DIST/CO/RTE/PM: DN/101/PM 17.4/17.5

PROJECT ID: 01 1200 0112

A1

CROSS SECTIONS

PROJECT ID: 01-0B280 KC Project: 0B280 File: D:\0b280-log\0B280\a1fg-2.ear

SHEET 3 OF 9

FOR EARTHWORK DEVELOPMNENT ONLY

All Dimensions are U.S. Survey Feet

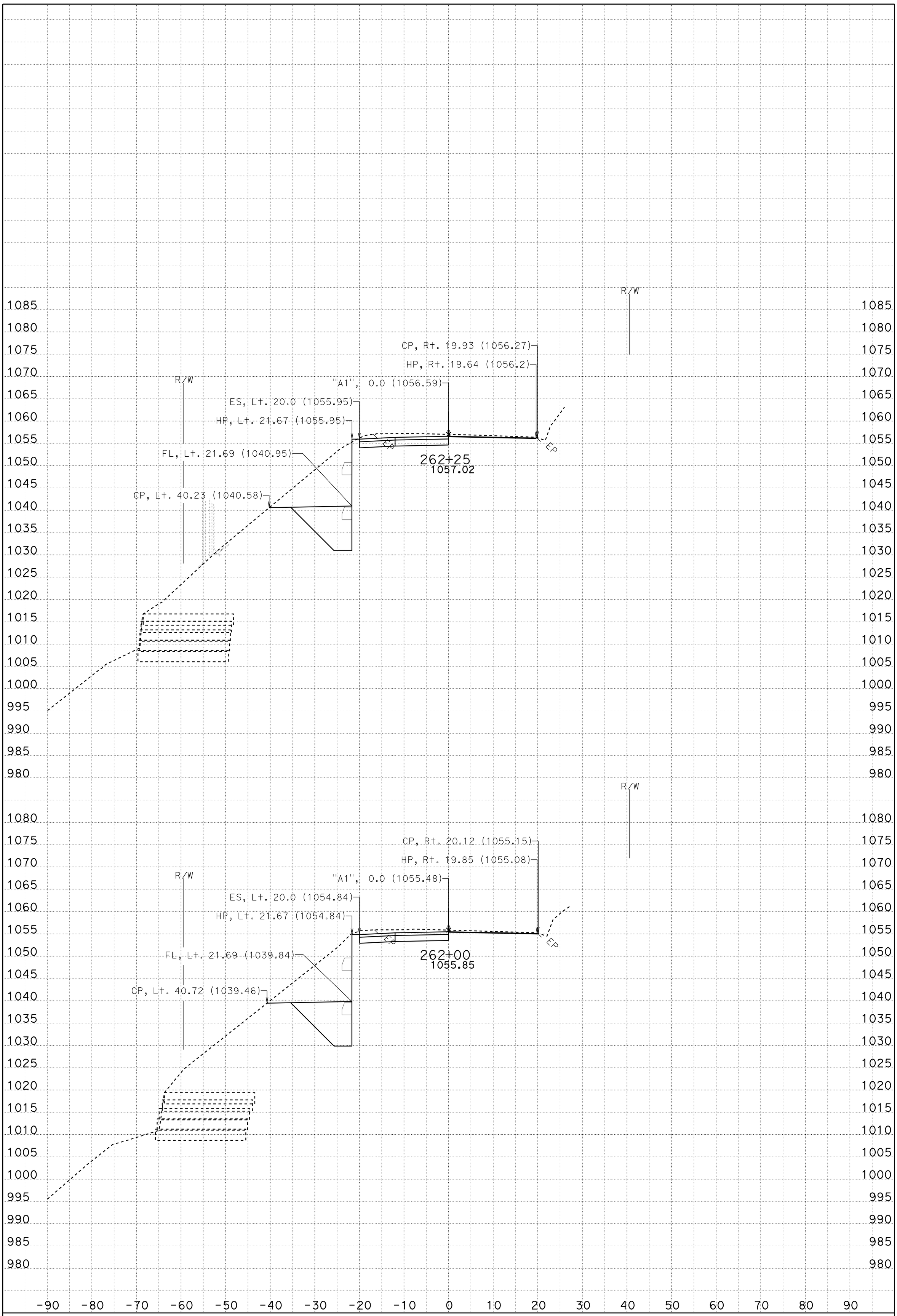

DATE: 11/30/2015

CONTRACT: 01-0B2804

DIST/CO/RTE/PM: DN/101/PM 17.4/17.5

SCALE: 1" = 10' Horiz.
1" = 10' Vert.

PROJECT ID: 01 1200 0112

A1
CROSS SECTIONS

PROJECT ID: 01-0B280 KC Project: 0B280 File: D:\0b280-log\0B280\a1fg-2.ear

SHEET 4 OF 9

FOR EARTHWORK DEVELOPMNENT ONLY

All Dimensions are U.S. Survey Feet

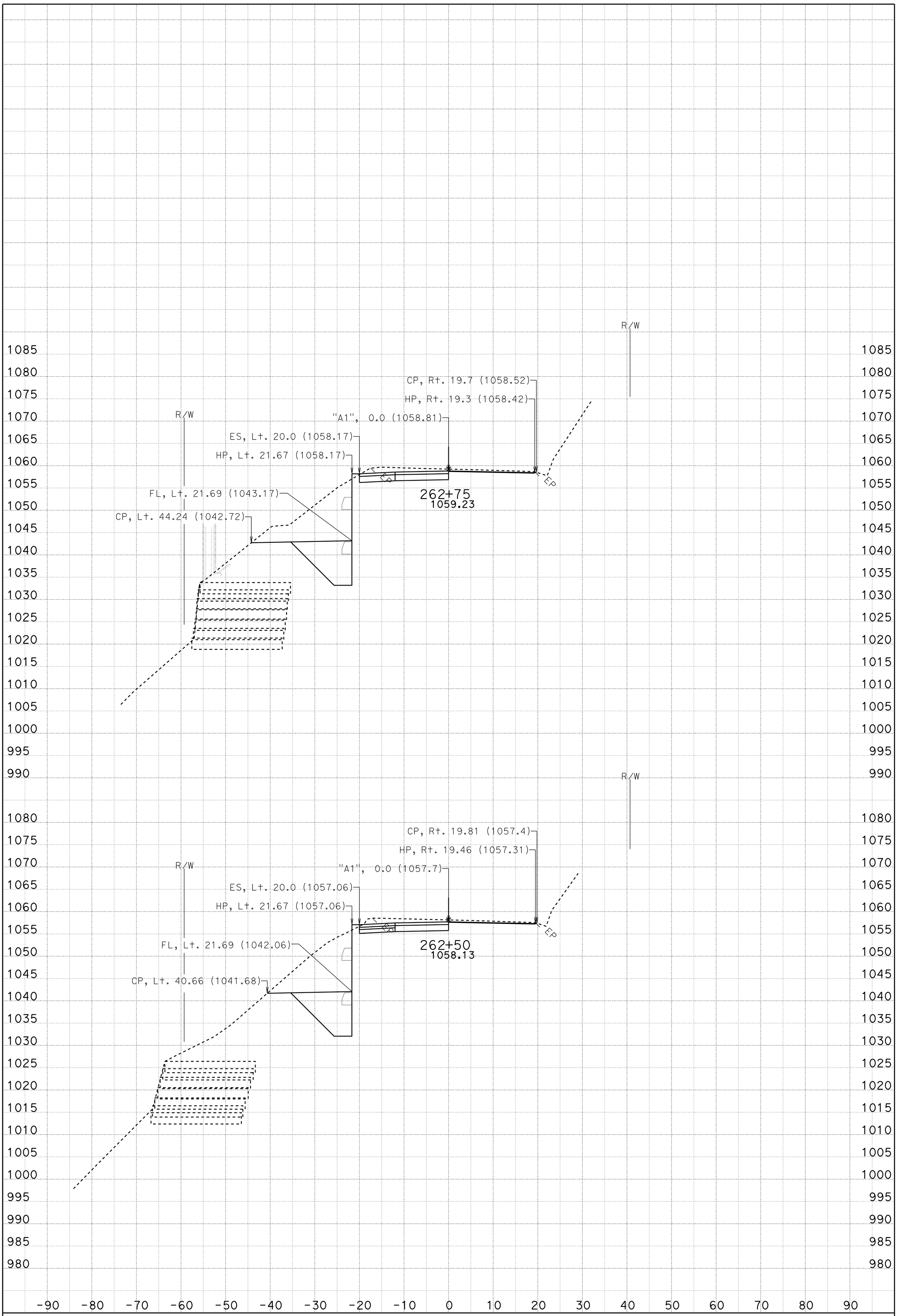

DATE: 11/30/2015

CONTRACT: 01-0B2804

DIST/CO/RTE/PM: DN/101/PM 17.4/17.5

PROJECT ID: 01 1200 0112

SCALE: 1" = 10' Horiz.
1" = 10' Vert.

PROJECT ID: 01-0B280 KC Project: 0B280 File: D:\0b280-log\0B280\a1fg-2.ear

A1

CROSS SECTIONS

SHEET 5 OF 9

FOR EARTHWORK DEVELOPMNENT ONLY

All Dimensions are U.S. Survey Feet

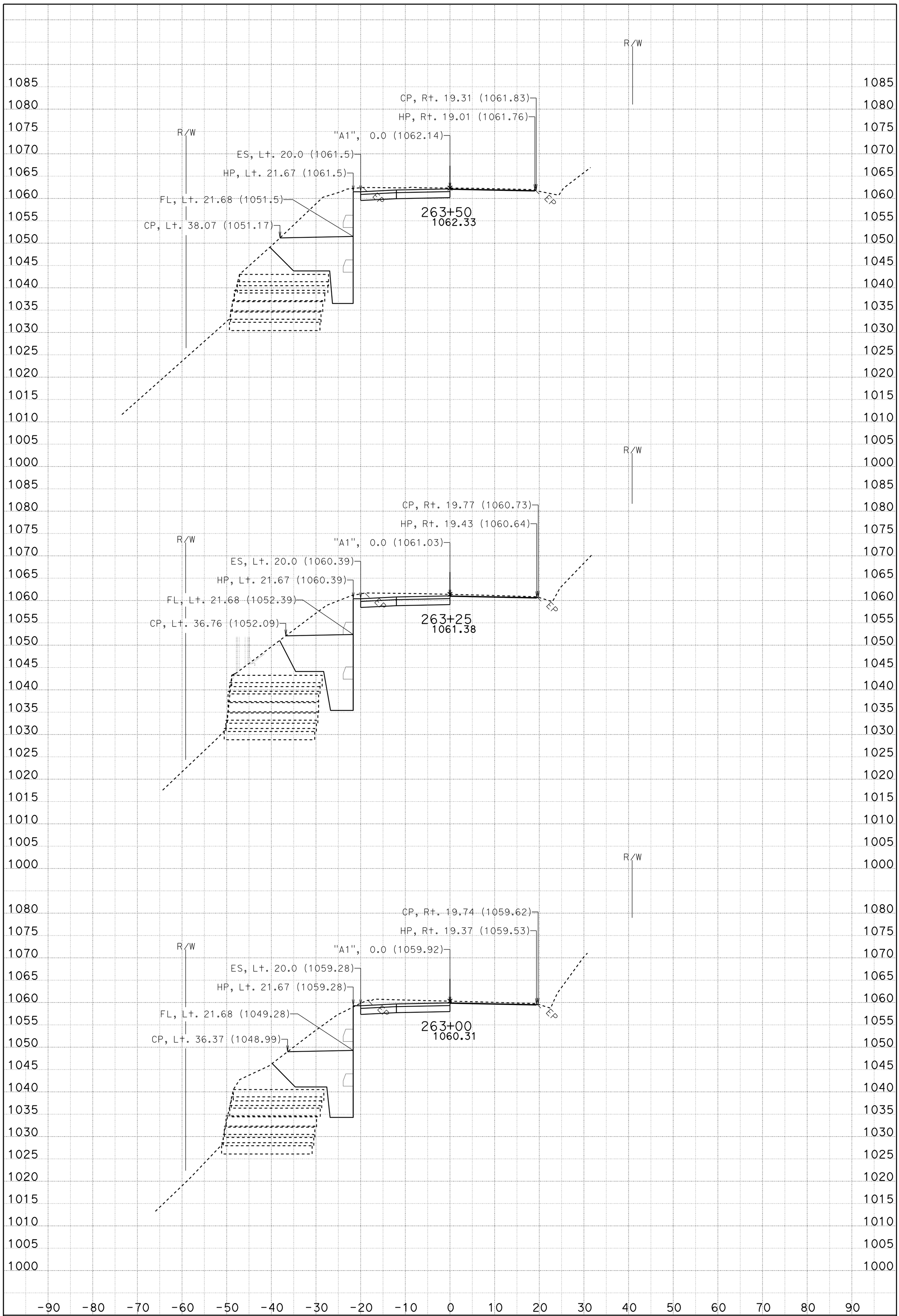

DATE: 11/30/2015

SCALE: 1" = 10' Horiz.
1" = 10' Vert.

PROJECT ID: 01-0B280

CONTRACT: 01-0B2804

DIST/CO/RTE/PM: DN/101/PM 17.4/17.5

PROJECT ID: 01 1200 0112

KC Project: 0B280 File: D:\0b280-log\0B280\a1fg-2.ear

A1

CROSS SECTIONS

SHEET 6 OF 9

FOR EARTHWORK DEVELOPMNENT ONLY

All Dimensions are U.S. Survey Feet

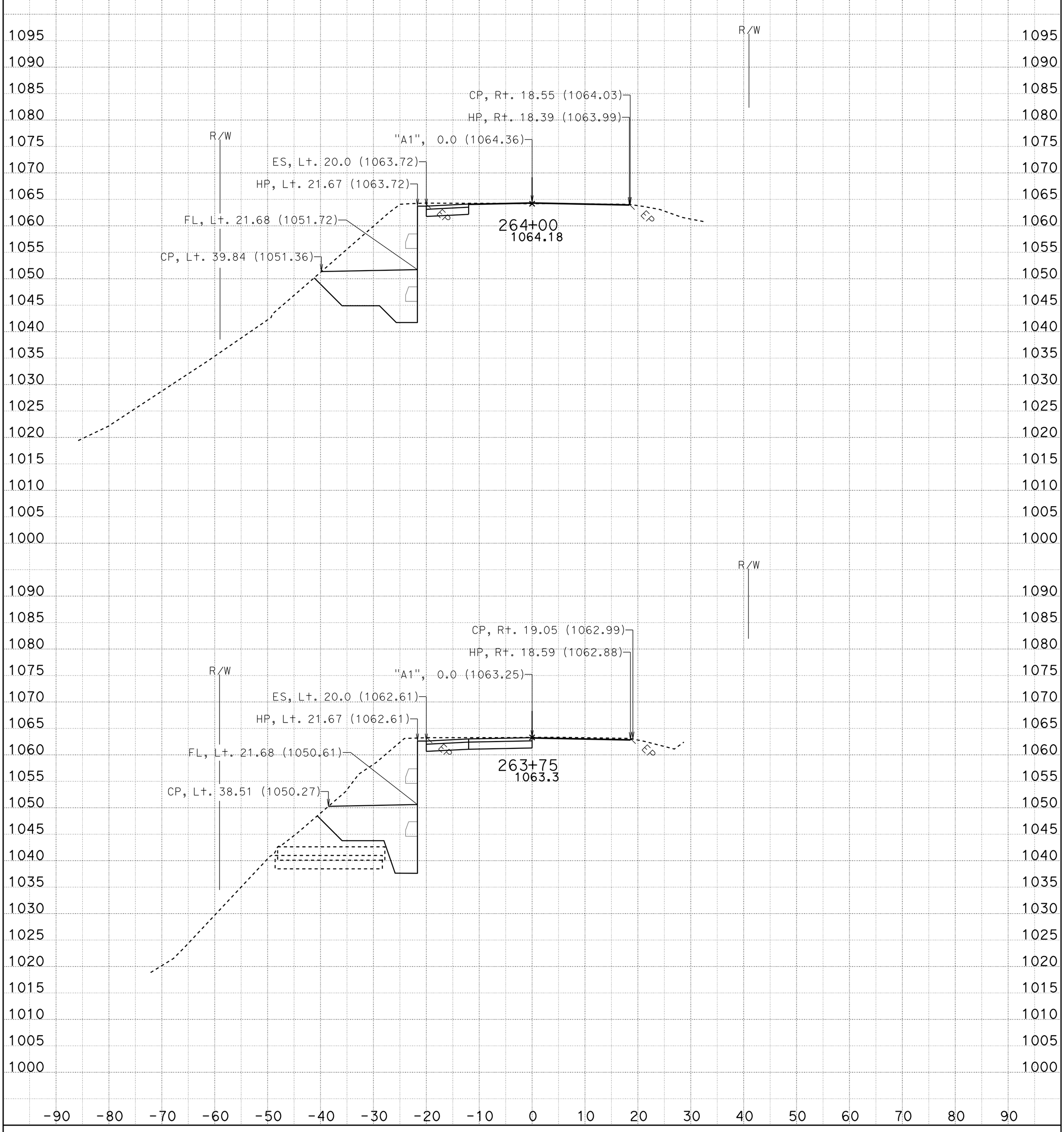

DATE: 11/30/2015

CONTRACT: 01-0B2804

DIST/CO/RTE/PM: DN/101/PM 17.4/17.5

SCALE: 1" = 10' Horiz.
1" = 10' Vert.

PROJECT ID: 01 1200 0112

A1

CROSS SECTIONS

PROJECT ID: 01-0B280 KC Project: 0B280 File: D:\0b280-log\0B280\a1fg-2.ear

SHEET 7 OF 9

FOR EARTHWORK DEVELOPMNENT ONLY

All Dimensions are U.S. Survey Feet

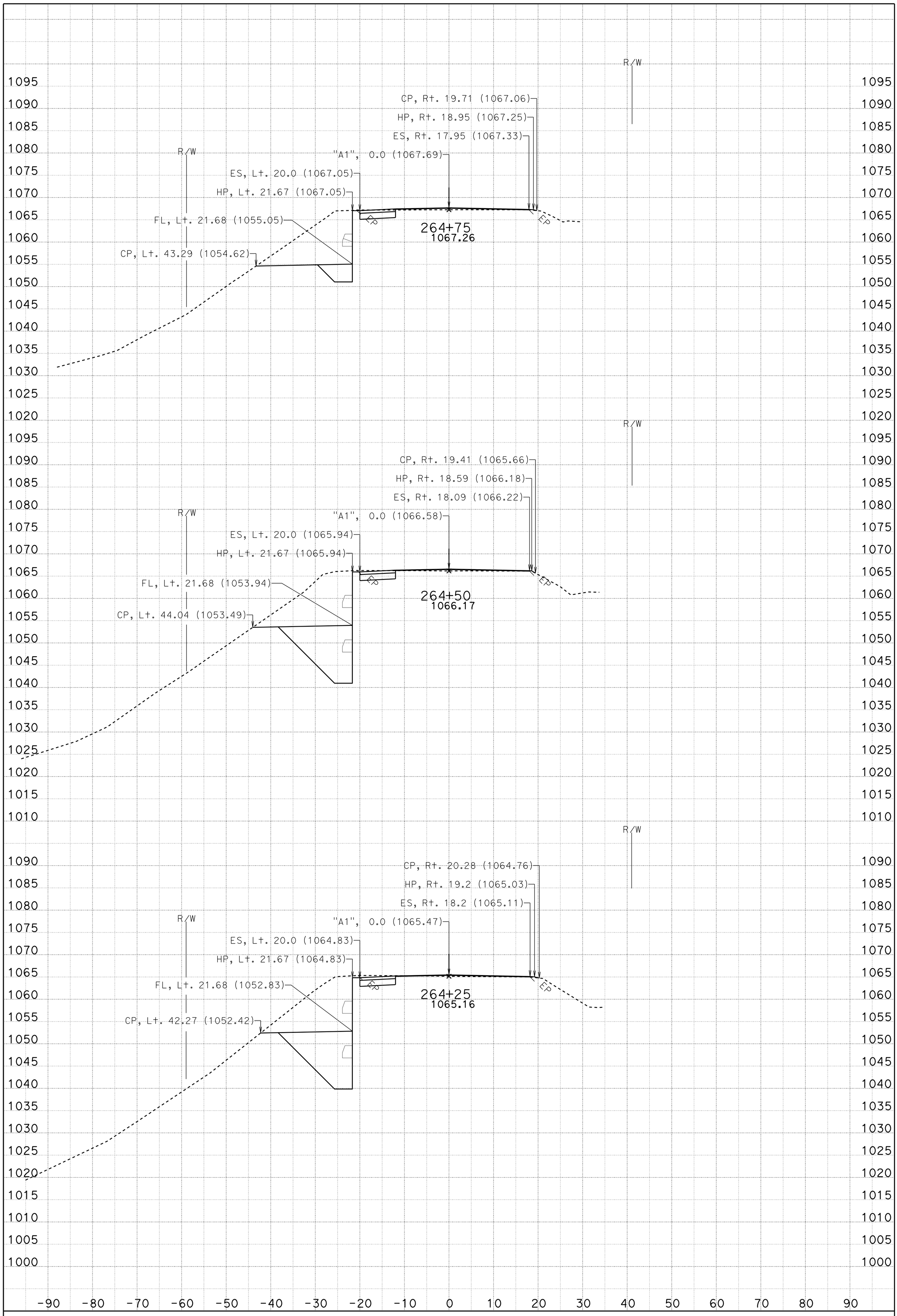

DATE: 11/30/2015

CONTRACT: 01-0B2804

DIST/CO/RTE/PM: DN/101/PM 17.4/17.5

SCALE: 1" = 10' Horiz.
1" = 10' Vert.

PROJECT ID: 01 1200 0112

A1
CROSS SECTIONS

PROJECT ID: 01-0B280 KC Project: 0B280 File: D:\0b280-log\0B280\a1fg-2.ear

SHEET 8 OF 9

FOR EARTHWORK DEVELOPMNENT ONLY

All Dimensions are U.S. Survey Feet

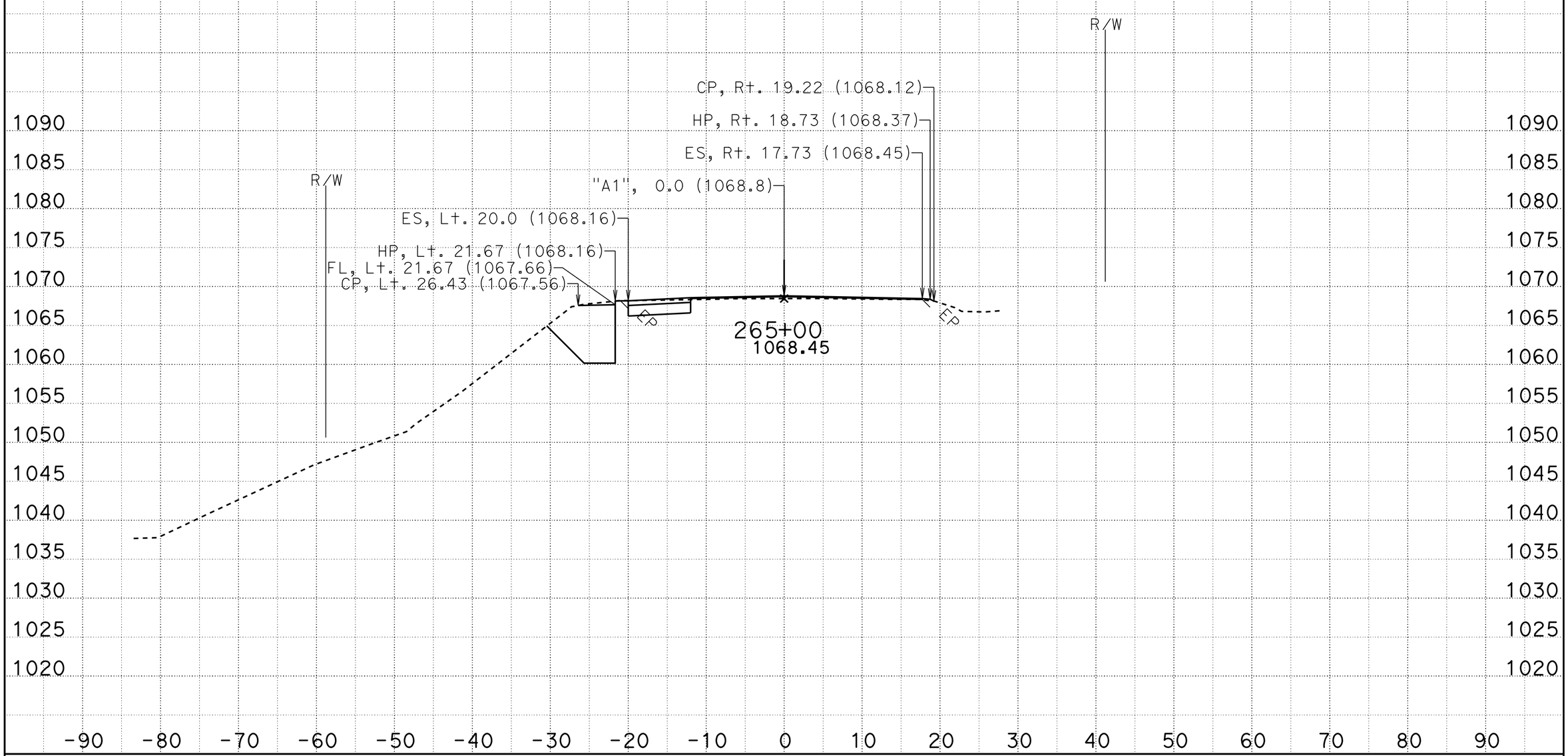

DATE: 11/30/2015

CONTRACT: 01-0B2804

DIST/CO/RTE/PM: DN/101/PM 17.4/17.5

SCALE: 1" = 10' Horiz.
1" = 10' Vert.

PROJECT ID: 01 1200 0112

A1

CROSS SECTIONS

PROJECT ID: 01-0B280 KC Project: 0B280 File: D:\0b280-log\0B280\a1fg-2.ear

SHEET 9 OF 9